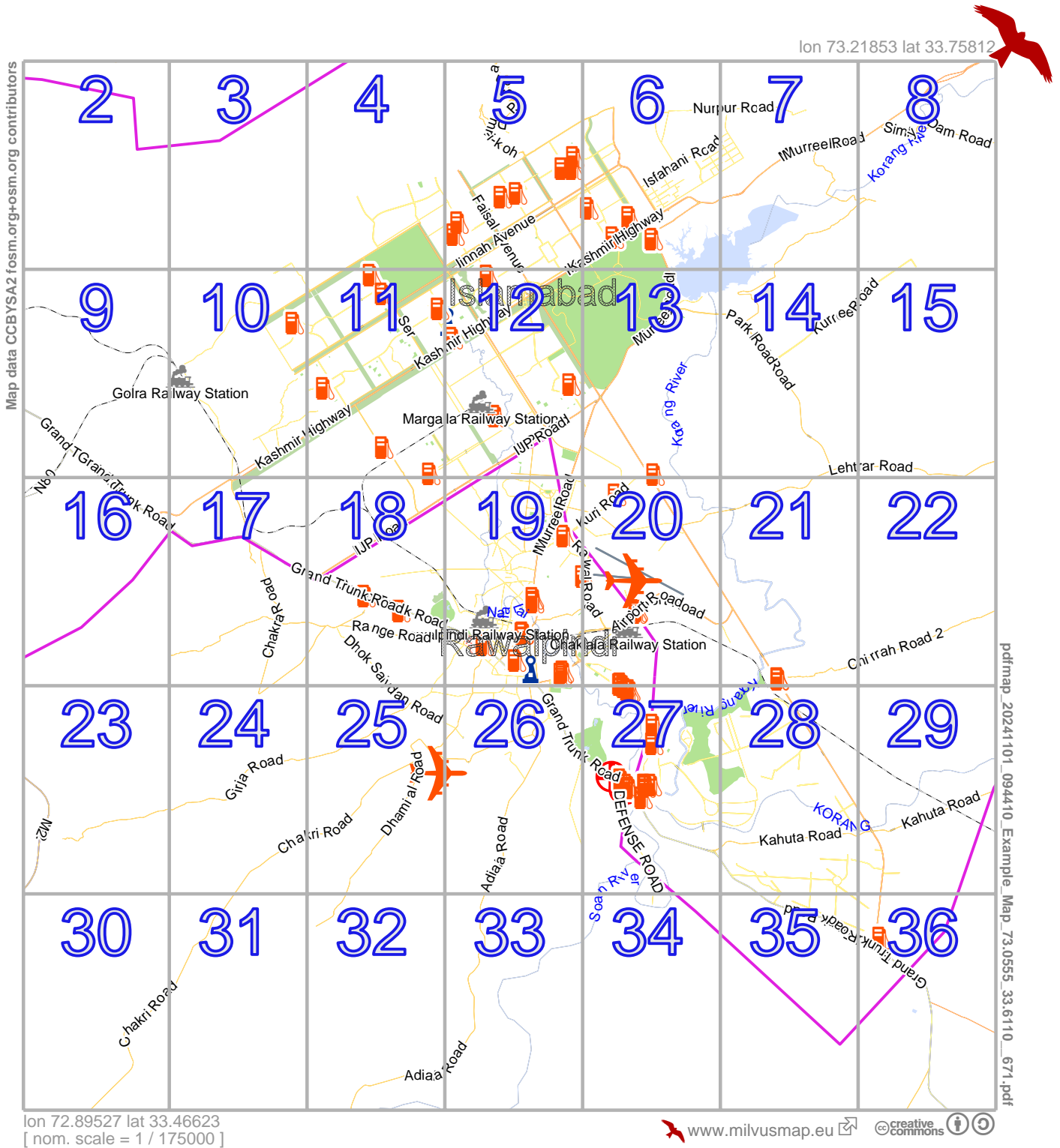
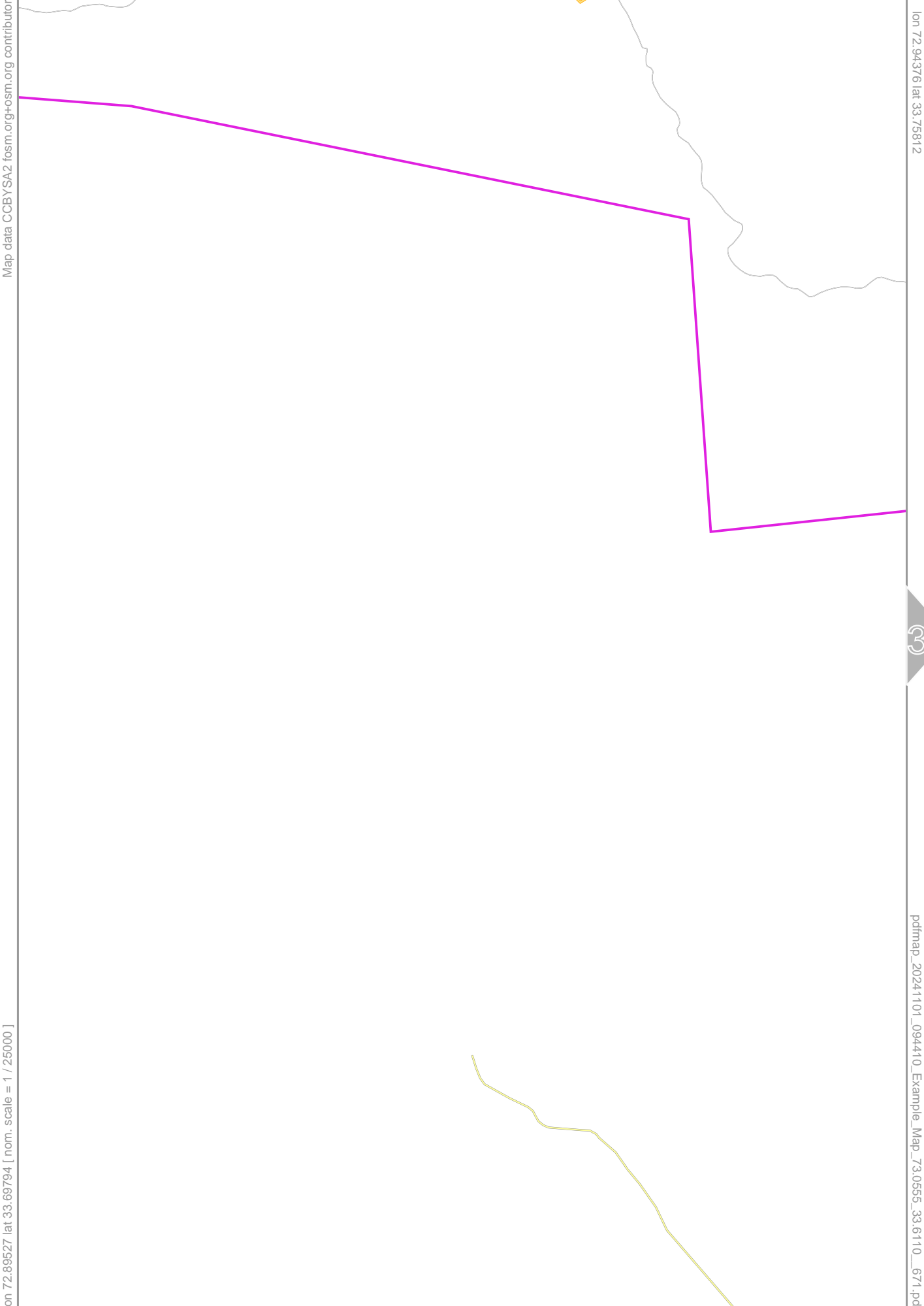


Example_Map





Map data CCBYSA2 fosm.org+osm.org contributors

lon 72.94376 lat 33.75812

lon 72.89527 lat 33.69794 [nom. scale = 1 / 25000]

pdfmap_20241101_094410_Example_Map_73.0555_33.6110_671.pdf

0 100 m 1000 m 1300 m





Map data © OpenStreetMap contributors

lon 72.98955 lat 33.75812



lon 72.94106 lat 33.69794 [nom. scale = 1 / 25000]

pdfmap_20241101_094410_Example_Map_73.0555_33.6110_671.pdf

0 100 m 1000 m 1300 m



Ameer-e-Millat Road
Street 1
Street 12
Street 3



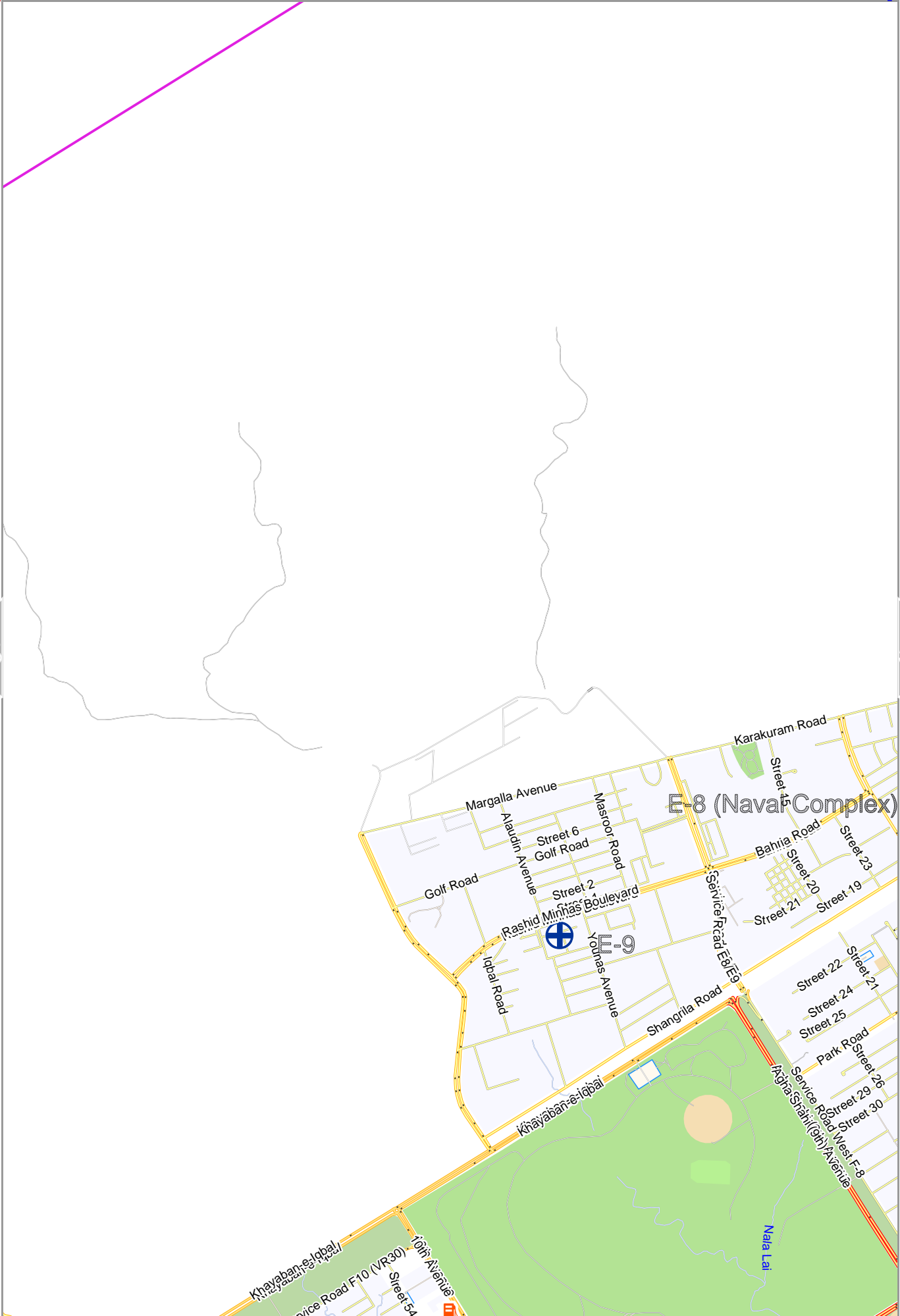
Map data © OpenStreetMap contributors

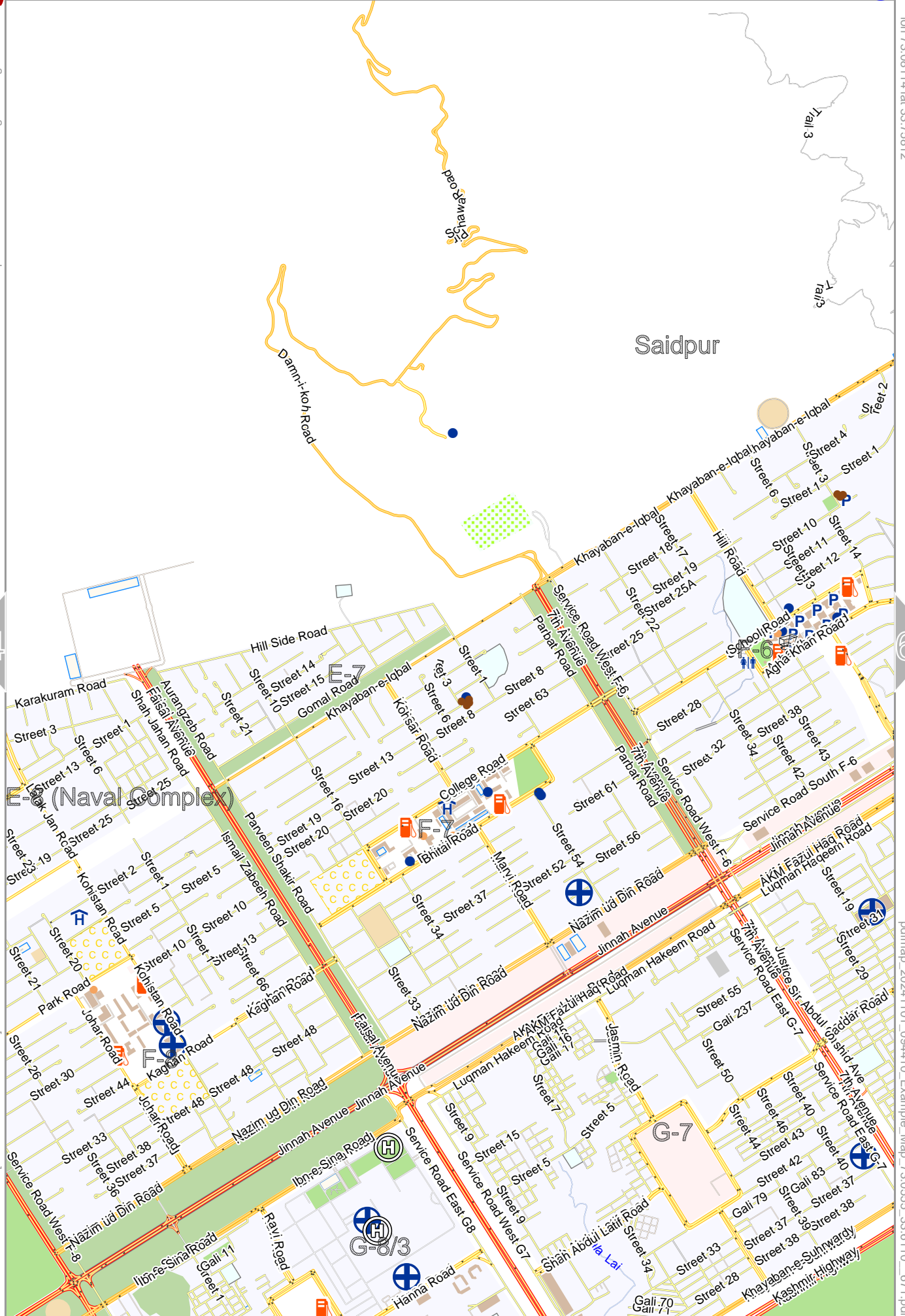
lon 73.03535 lat 33.75812

lon 72.98686 lat 33.69794 [nom. scale = 1 / 25000]

pdfmap_20241101_094410_Example_Map_730555_336110_671.pdf

0 100 m 1000 m 1300 m







Map data © OpenStreetMap contributors

lon 73.12694 lat 33.75812

lon 73.07845 lat 33.69794 [nom. scale = 1 / 250000]

pdfmap, 2024-11-01 09:44:10 Example_Map_73.0555_33.6110_671.pdf

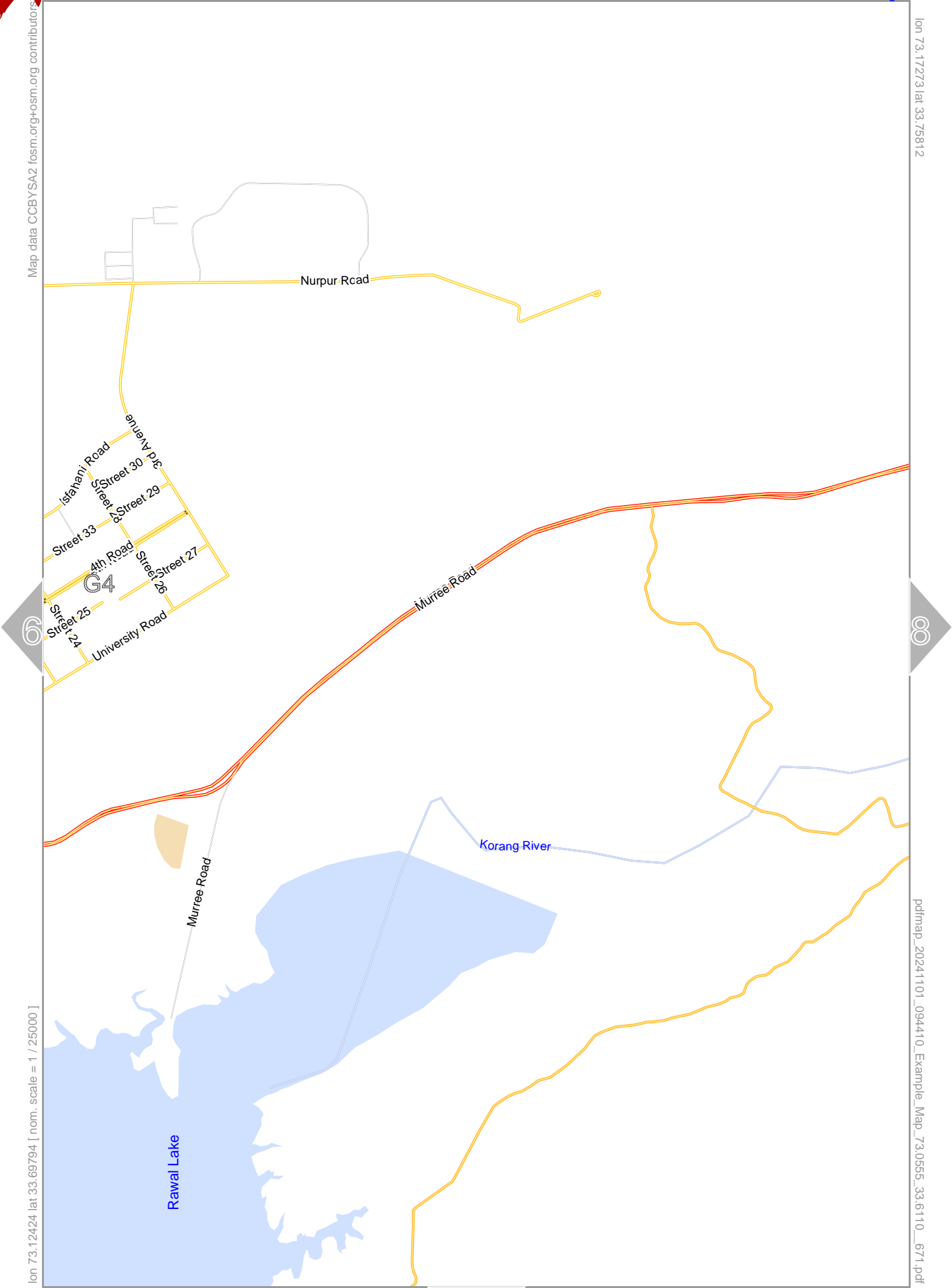


0 100 m 1000 m 1300 m



Map data © OpenStreetMap contributors

lon 73.17273 lat 33.75812



lon 73.12424 lat 33.69794 [nom. scale = 1 / 250000]

pdfmap_20241101_094410_Example_Map_73.0555_33.6110_671.pdf

0 100 m 1000 m 1300 m



Map data © OpenStreetMap contributors

lon 73.21853 lat 33.75812

lon 73.17004 lat 33.69794 [nom. scale = 1 / 25000]

pdfmap_20241101_094410_Example_Map_73.0555_33.6110_671.pdf

0 100 m 1000 m 1300 m





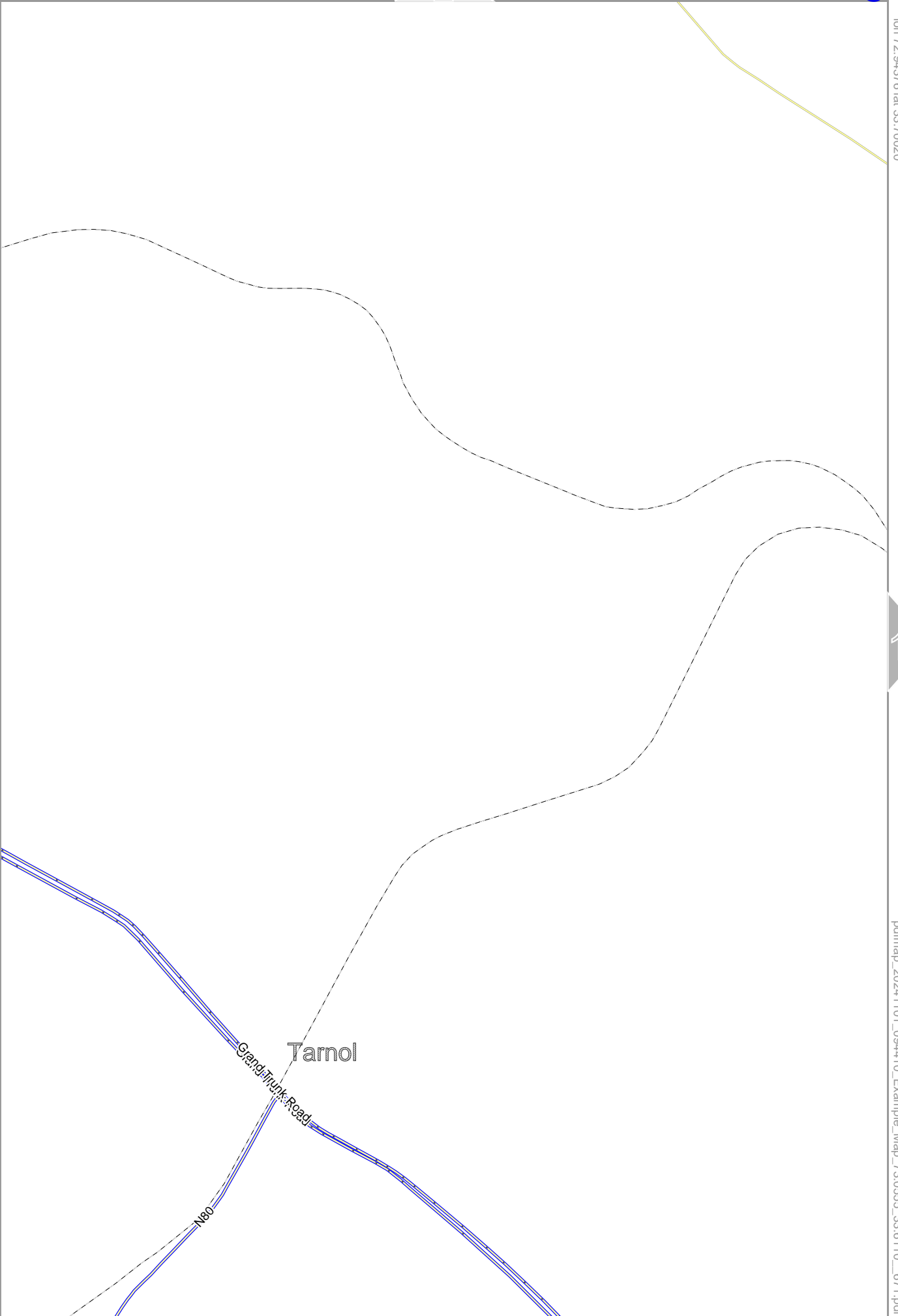
Map data © OpenStreetMap contributors

lon 72.94376 lat 33.70020

lon 72.89527 lat 33.64001 [nom. scale = 1 / 25000]

pdfmap_20241101_094410_Example_Map_73.0555_33.6110_671.pdf

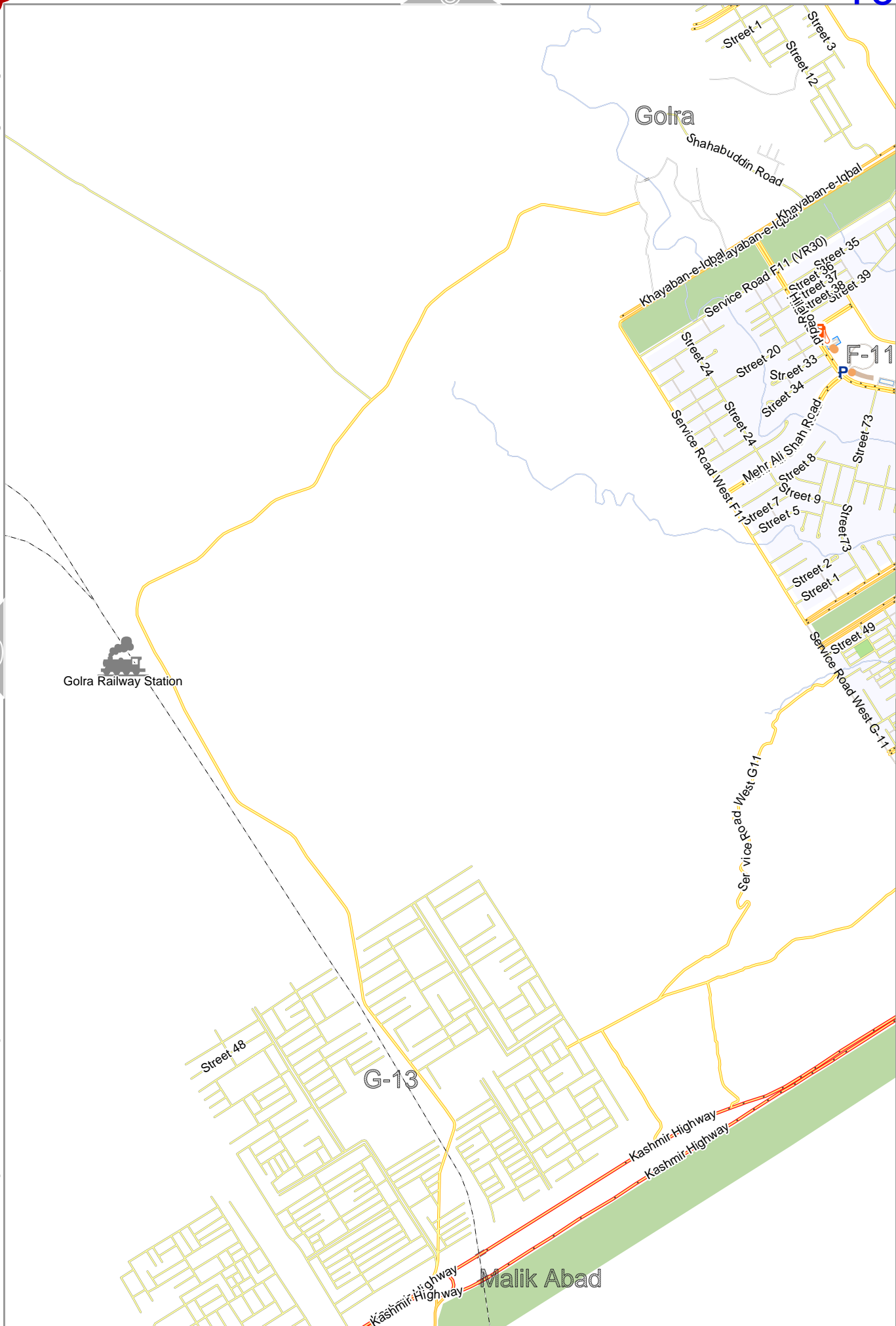
0 100 m 1000 m 1300 m





Map data © OpenStreetMap contributors

lon 72.98955 lat 33.70020



lon 72.94106 lat 33.64001 [nom. scale = 1 / 25000]

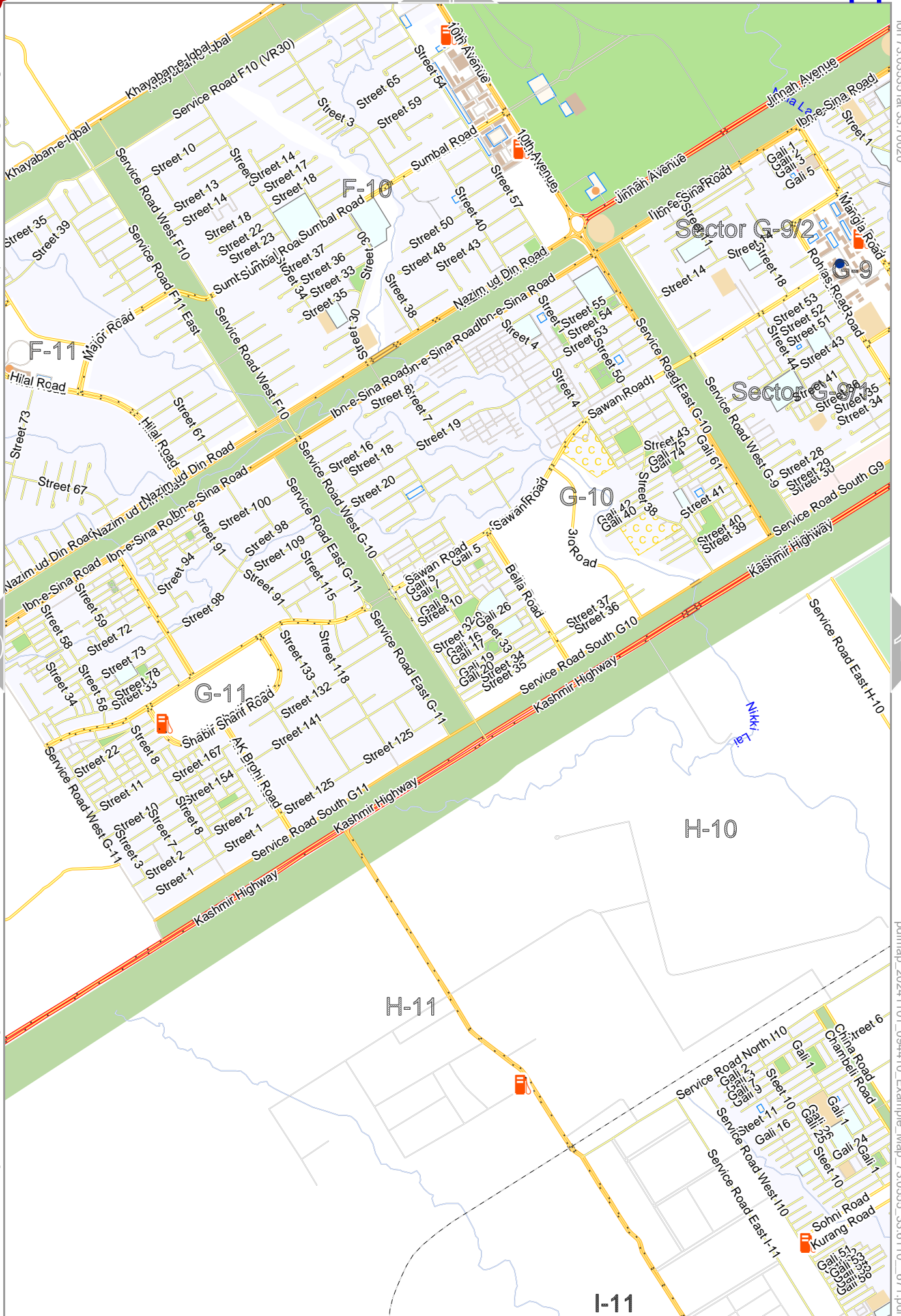
0 100 m 1000 m 1300 m

pdfmap_20241101_094410_Example_Map_730555_33.6110_671.pdf



Map data CC BY SA 2.0 f osm.org + osm contributors

lon 73.03535 lat 33.70020



lon 72.98686 lat 33.64001 [nom. scale = 1 / 250000]

pdfmap_20241101_094410_Example_Map_730555_33.6110_671.pdf

0 100 m 1000 m 1300 m



Map data CC BY SA 2 f osm.org/hosm.org contributors

lon 73.08114 lat 33.70020

lon 73.03265 lat 33.64001 [nom. scale = 1 / 250000]

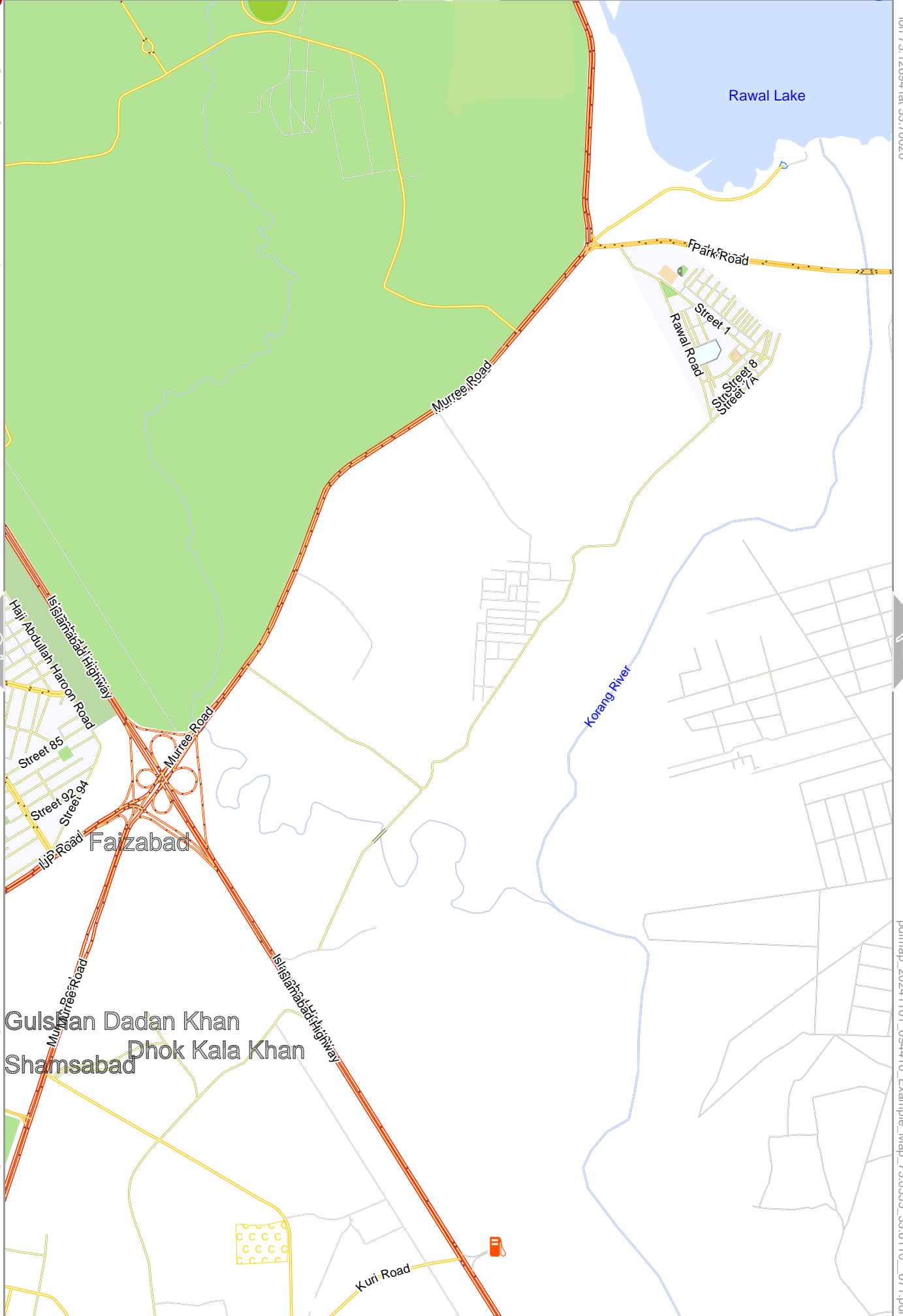
pdfmap_20241101_094410_Example_Map_73.0555_33.6110_671.pdf

0 100 m 1000 m 1300 m



Map data © OpenStreetMap contributors

lon 73.12694 lat 33.70020



12

14

lon 73.07845 lat 33.64001 [nom. scale = 1 / 250000]

pdfmap_20241101_094410_Example_Map_73.0655_33.6110_671.pdf

0 100 m 1000 m 1300 m

20



lon 73.17273 lat 33.70020

pdfmap_20241101_094410_Example_Map_73.0555_33.6110_671.pdf

13

15


7

21



Map data © OpenStreetMap contributors

lon 73.17004 lat 33.64001 [nom. scale = 1 / 250000]





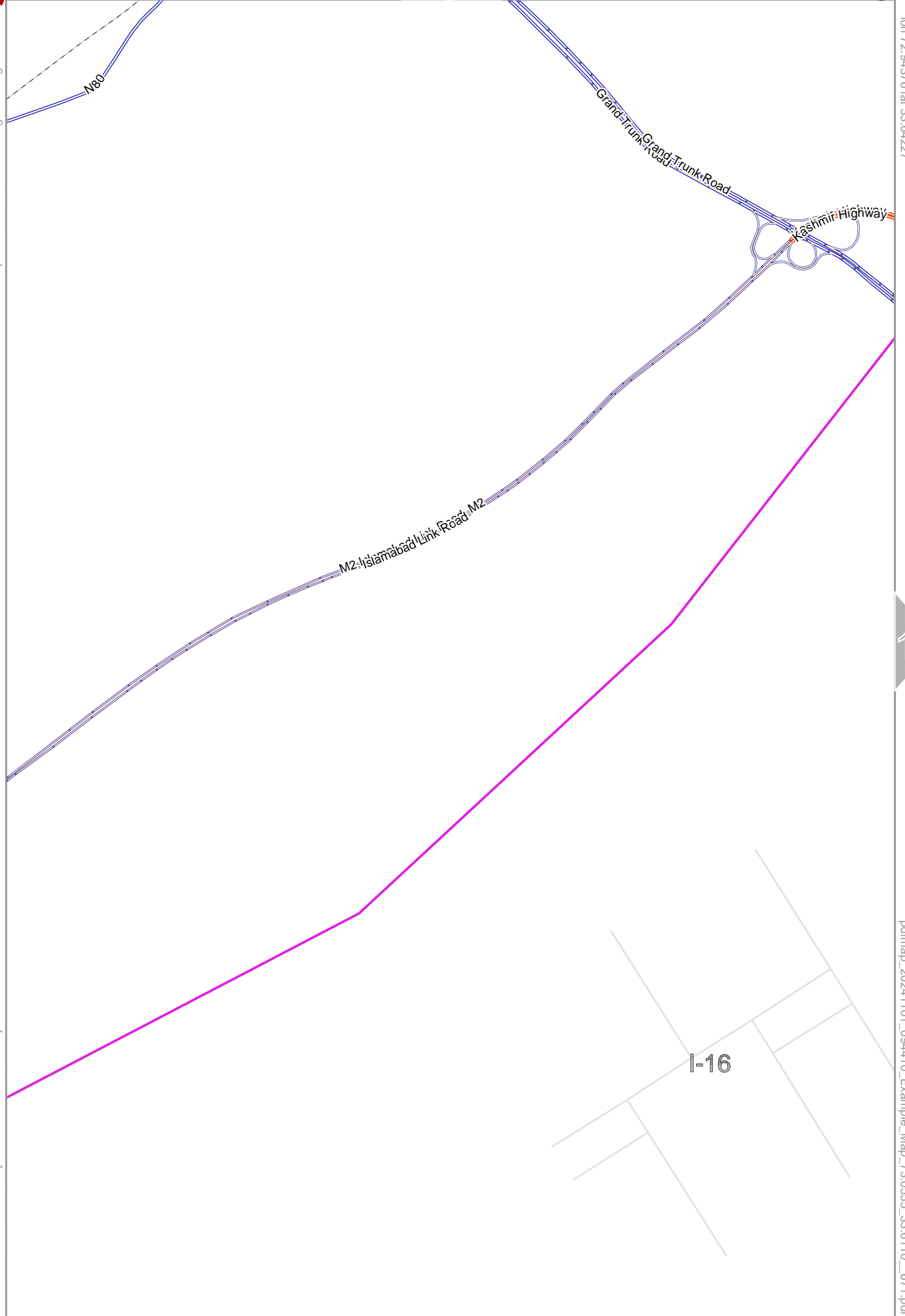
Map data © OpenStreetMap contributors

lon 72.94376 lat 33.64227

lon 72.89527 lat 33.58209 [nom. scale = 1 / 25000]

pdfmap_20241101_094410_Example_Map_73.0555_33.6110_671.pdf

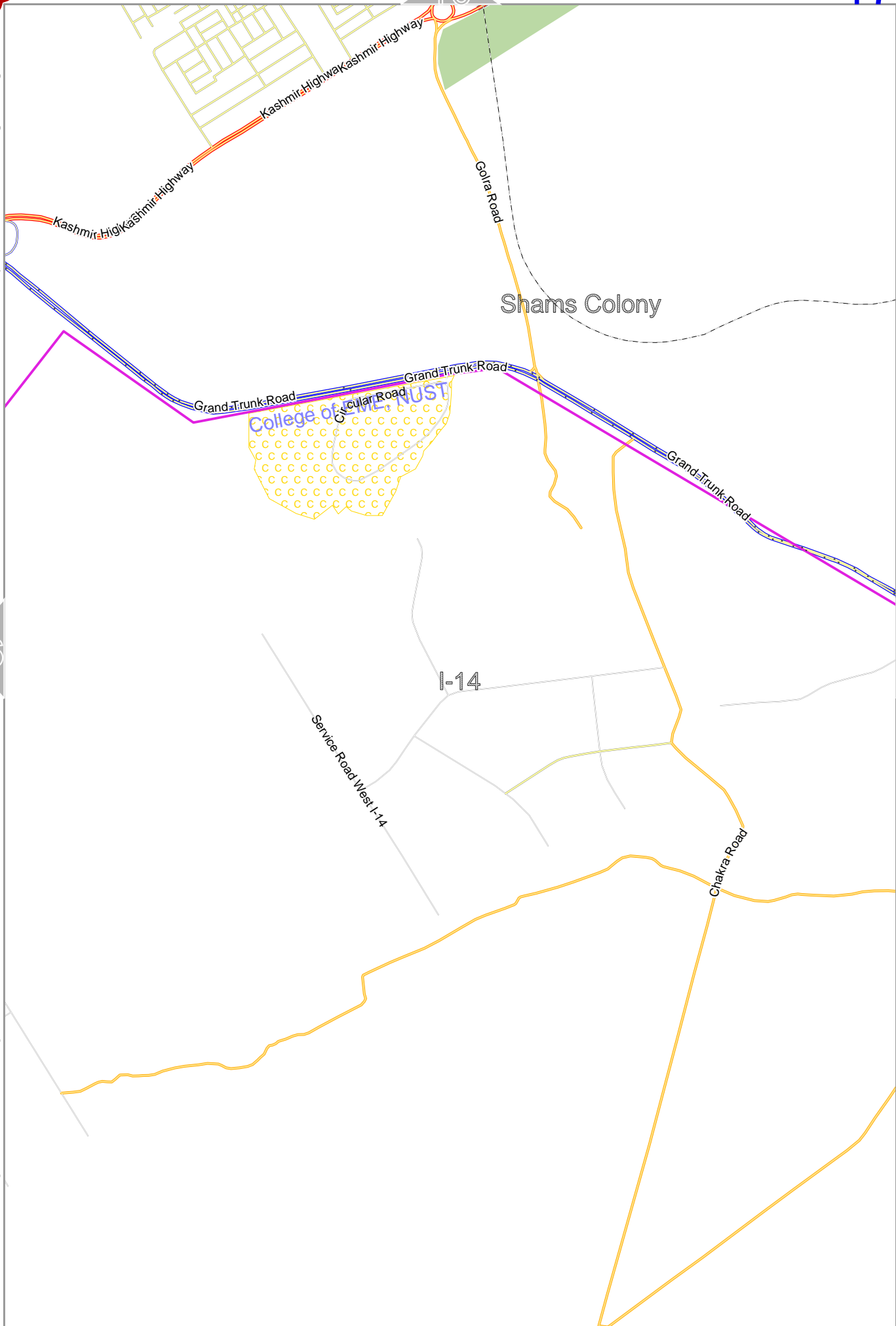
0 100 m 1000 m 1300 m





Map data © OpenStreetMap contributors

lon 72.98955 lat 33.64227



lon 72.94106 lat 33.58209 [nom. scale = 1 / 25000]

0 100 m 1000 m 1300 m



Map data © CCBY-SA2 fasm.org+osm.org contributors

lon 73.03535 lat 33.64227

17

19

lon 72.98686 lat 33.58209 [nom. scale = 1 / 25000]

pdfmap, 2024:1101_094410_Example_Map_73.03555_33.6110_671.pdf

0 100 m 1000 m 1300 m

25



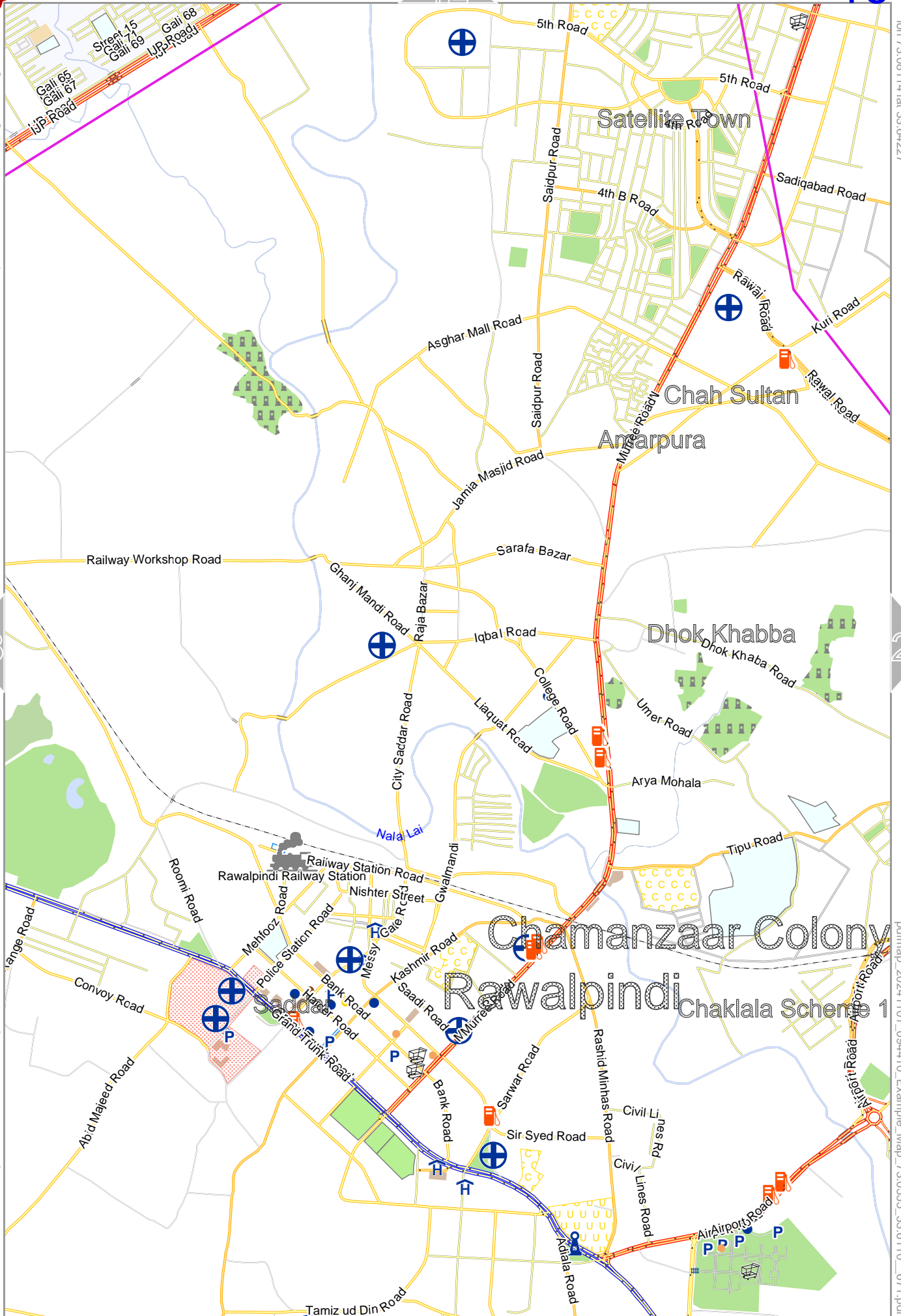
www.milvusmap.eu





Map data CC BY SA 2 f osm.org+osm.org contributors

lon 73.08114 lat 33.64227



lon 73.03265 lat 33.58209 [nom. scale = 1 / 250000]

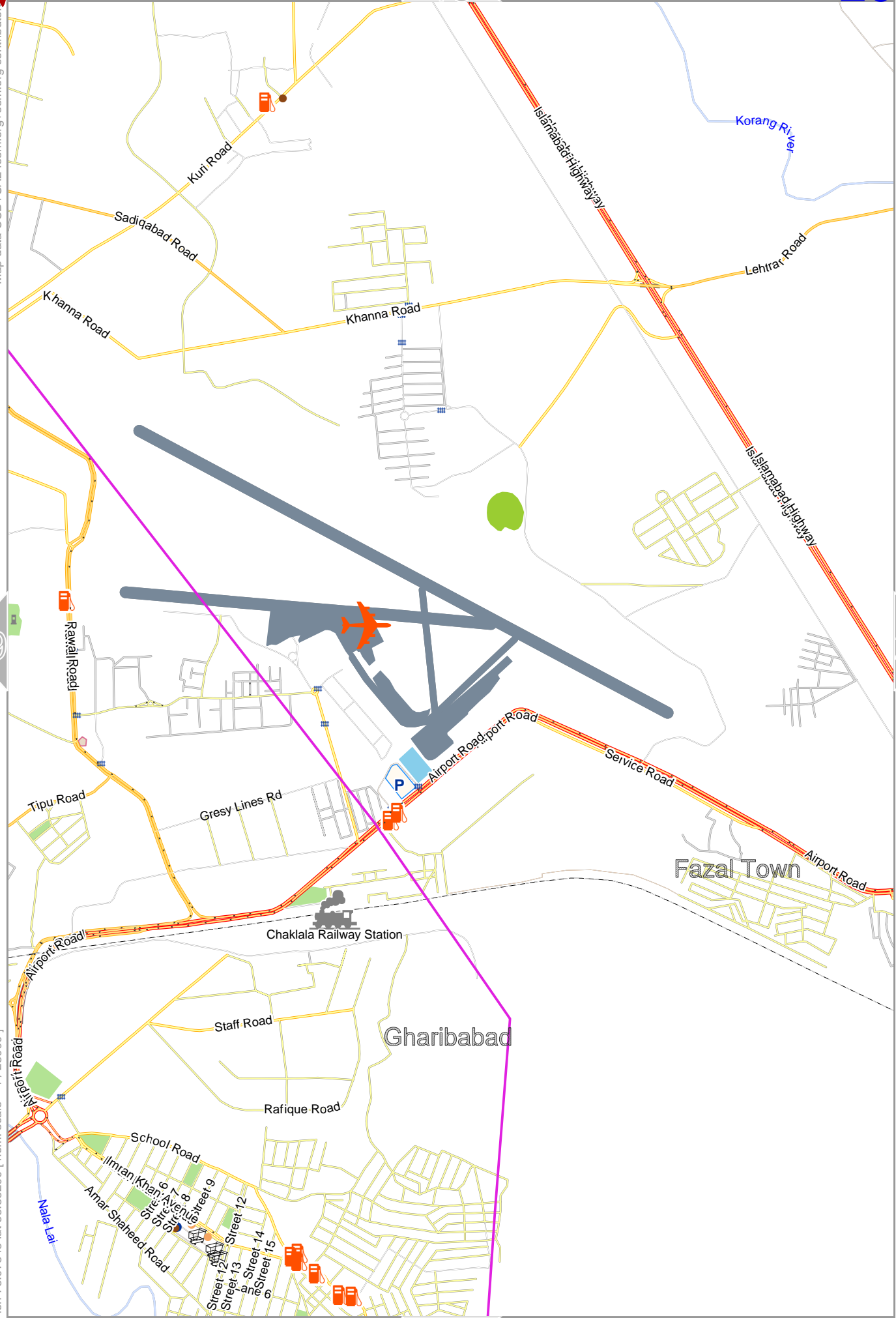
pdfmap, 2024:11:01_09:44:10_Example_Map_73.0855_33.6110_671.pdf

0 100 m 1000 m 1300 m



Map data CC BY SA 2.0 f os m. org + os m. org contributors

lon 73.12694 lat 33.64227



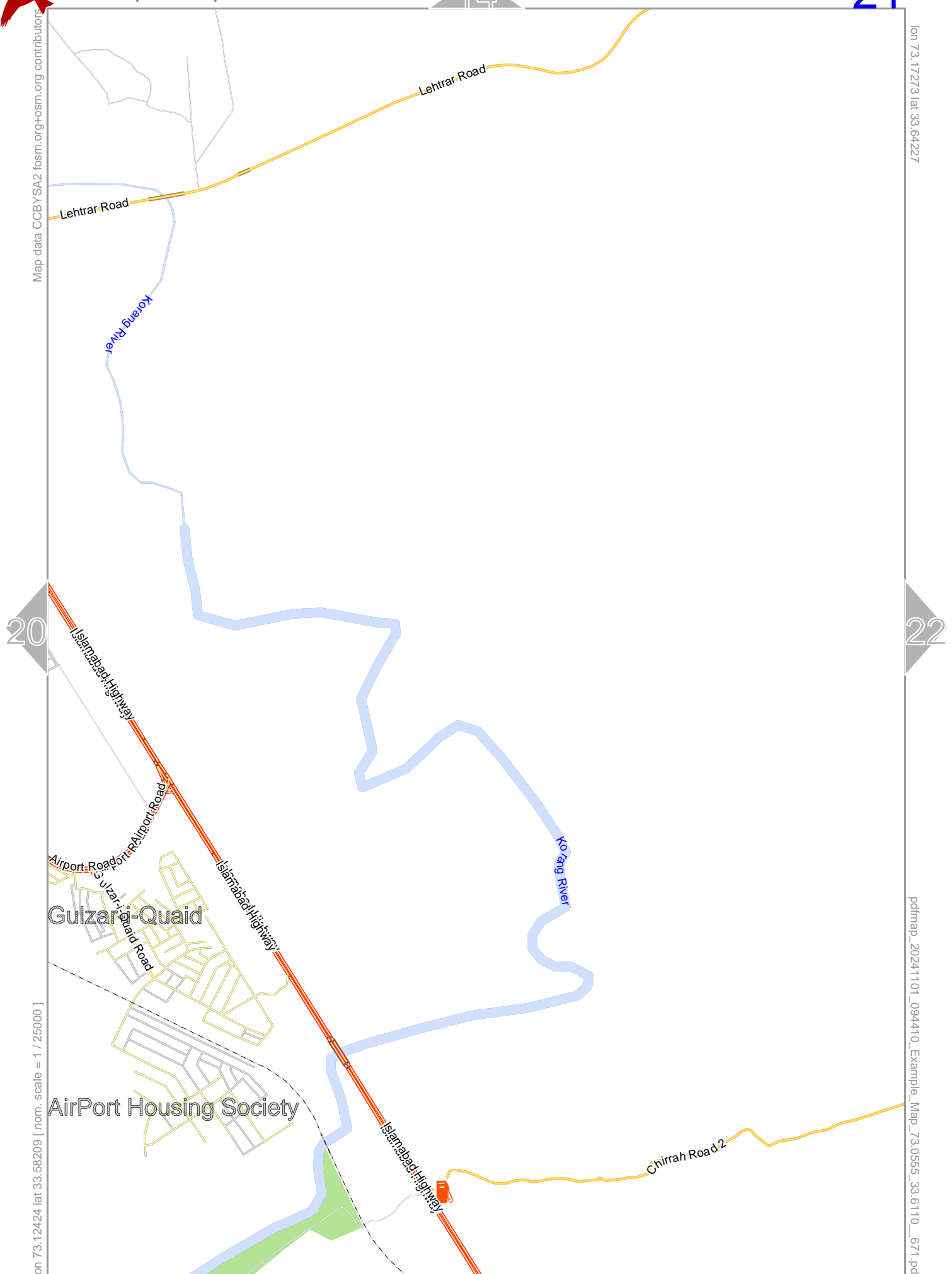
13

27

lon 73.07845 lat 33.58209 [nom. scale = 1 / 250000]

pdfmap_20241101_094410_Example_Map_73.0555_33.6110_671.pdf







Map data © OpenStreetMap contributors

lon 73.21853 lat 33.64227

21

lon 73.17004 lat 33.58209 [nom. scale = 1 / 25000]

pdfmap_20241101_094410_Example_Map_73.0555_33.6110_671.pdf

0 100 m 1000 m 1300 m

29



Map data © OpenStreetMap contributors

lon 72.94376 lat 33.58434

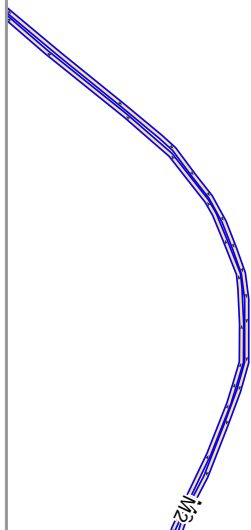
24

lon 72.89527 lat 33.52416 [nom. scale = 1 / 25000]

pdfmap_20241101_094410_Example_Map_73.0555_33.6110_671.pdf

0 100 m 1000 m 1300 m

30



W3

Thalian

Girja Road





Map data © OpenStreetMap contributors

lon 72.98955 lat 33.58434

23

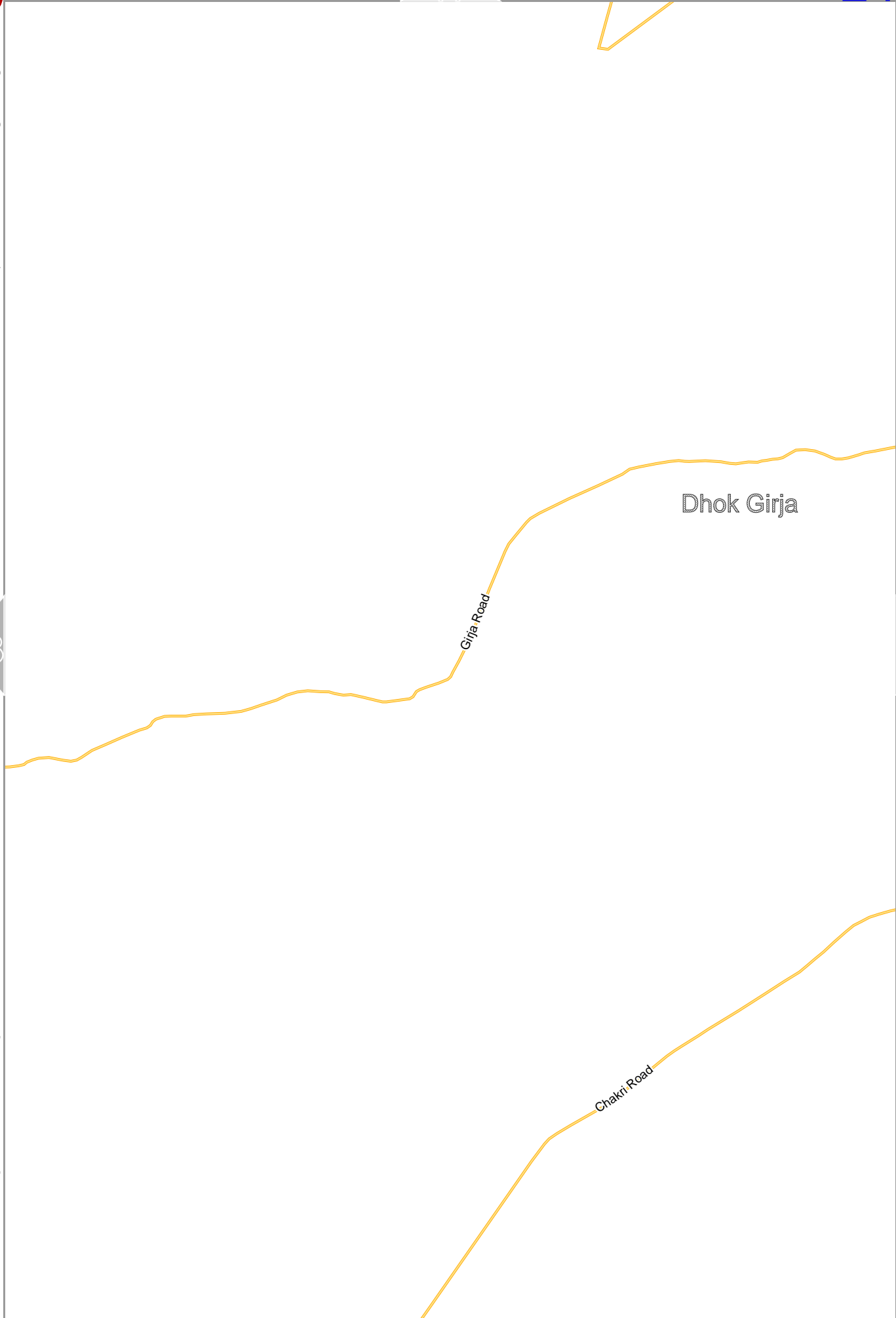
25

lon 72.94106 lat 33.52416 [nom. scale = 1 / 25000]

pdfmap_20241101_094410_Example_Map_73.0555_33.6110_671.pdf

0 100 m 1000 m 1300 m

31

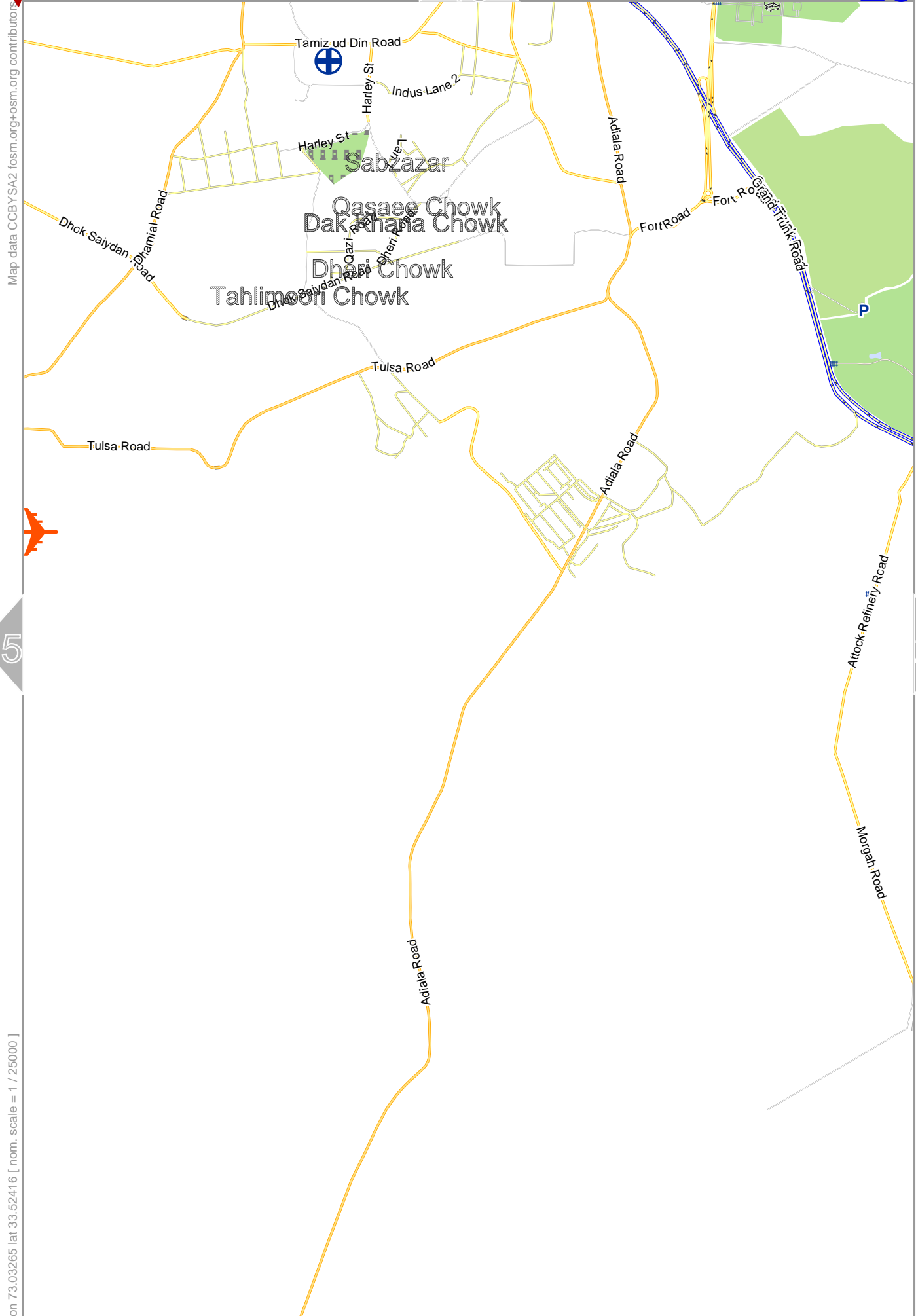






Example_Map

19



Map data © OpenStreetMap contributors

lon 73.03265 lat 33.52416 [nom. scale = 1 / 250000]



33

27

25



Map data CC BY SA 2 fosm.org+osm.org contributors

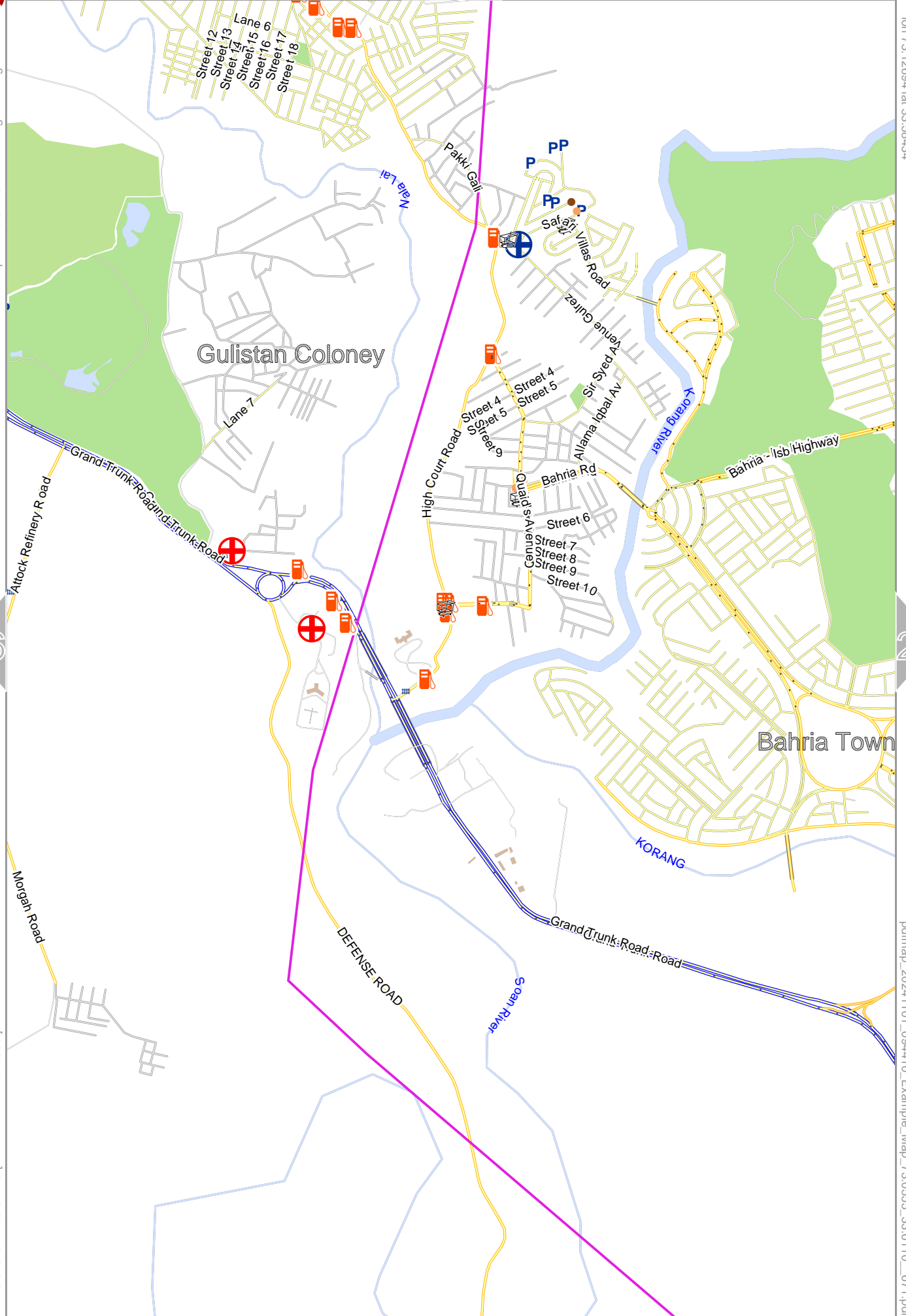
lon 73.12694 lat 33.56434

26

28

lon 73.07845 lat 33.52416 [nom. scale = 1 / 250000]

pdfmap_20241101_094410_Example_Map_73.0555_33.6110_671.pdf



34

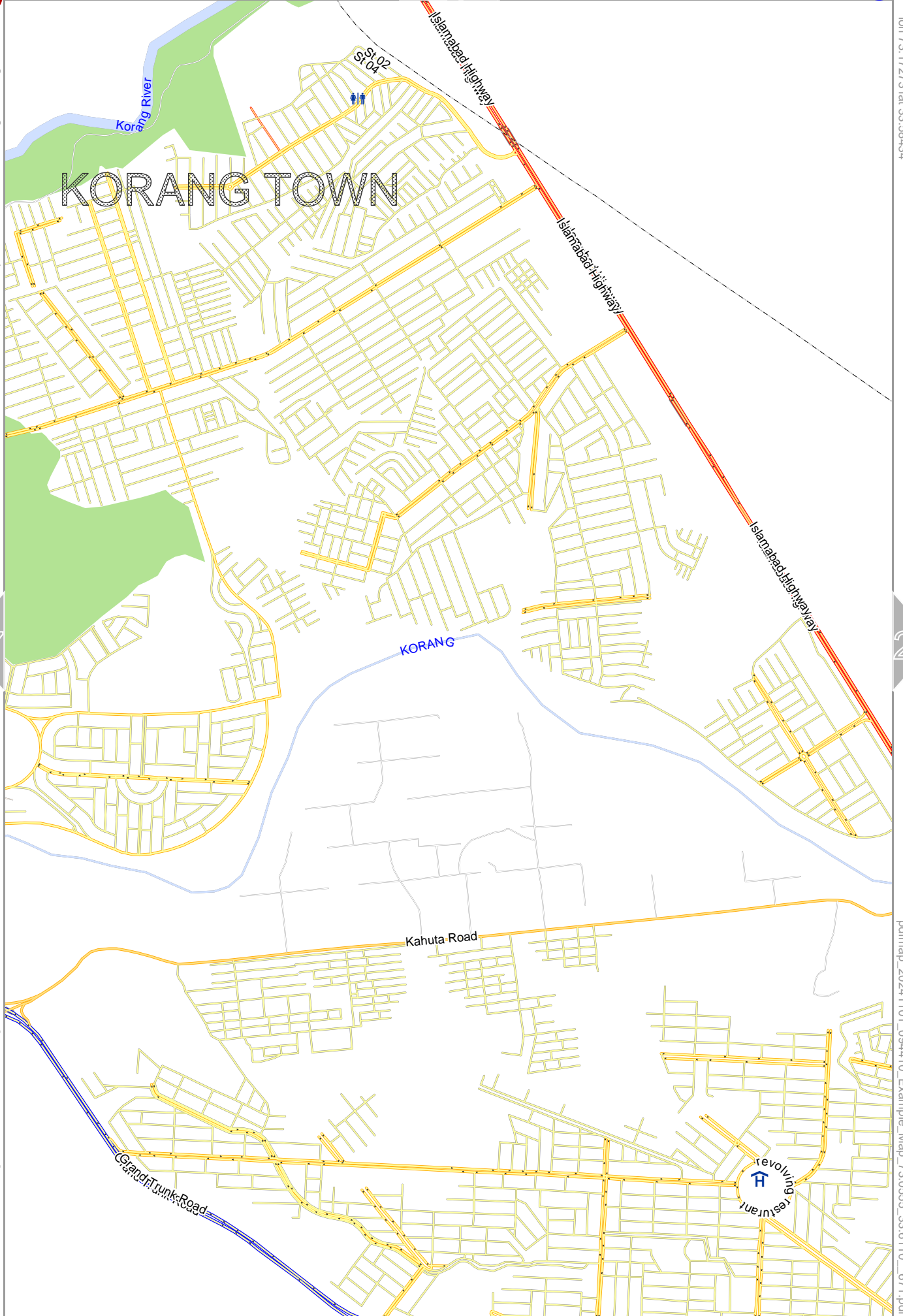


Map data CC BY SA 2 f osm.org+osm.org contributors

lon 73.17273 lat 33.56434

27

29



lon 73.12424 lat 33.52416 [nom. scale = 1 / 250000]

pdfmap, 2024:1101_094410_Example_Map_73.0555_33.6110_671.pdf

0 100 m 1000 m 1300 m

35



Map data © OpenStreetMap contributors

lon 73.21853 lat 33.58434

28

KORANG

Kahuta Road

Kahuta Road

Islamabad Highway

lon 73.17004 lat 33.52416 [nom. scale = 1 / 25000]

pdfmap_20241101_094410_Example_Map_73.0555_33.6110_671.pdf

0 100 m 1000 m 1300 m

36



Map data © OpenStreetMap contributors

lon 72.94376 lat 33.52642

[lon 72.89527 lat 33.46623 | nom. scale = 1 / 25000]

pdfmap_20241101_094410_Example_Map_73.0555_33.6110_671.pdf

0 100 m 1000 m 1300 m





Map data © OpenStreetMap contributors

lon 72.98955 lat 33.52642

Misriot

Chakri Road

Chakri Road

30

32

lon 72.94106 lat 33.46623 [nom. scale = 1 / 25000]

pdfmap_20241101_094410_Example_Map_73.0555_33.6110_671.pdf

0 100 m 1000 m 1300 m



Map data © OpenStreetMap contributors

lon 73.03535 lat 33.52642

31

33

lon 72.98686 lat 33.46623 [nom. scale = 1 / 25000]

pdfmap_20241101_094410_Example_Map_73.0355_33.6110_671.pdf



Dhamial Road



Adiala Road

Soan River

0 100 m 1000 m 1300 m



Map data © OpenStreetMap contributors

lon 73.08114 lat 33.52642

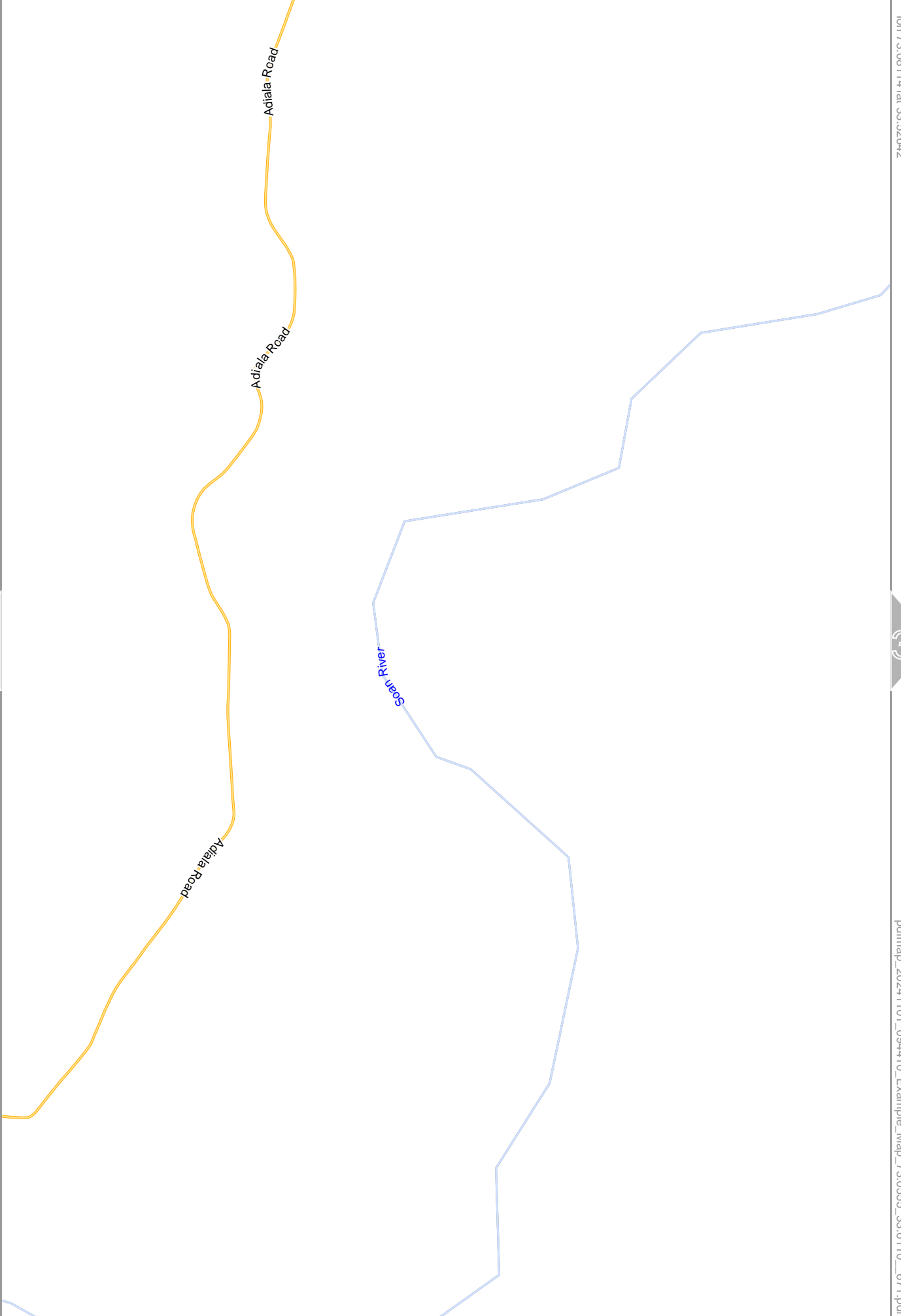
32

34

lon 73.03265 lat 33.46623 [nom. scale = 1 / 25000]

pdfmap_20241101_094410_Example_Map_73.0555_33.6110_671.pdf

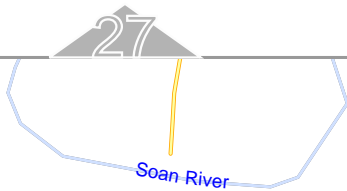
0 100 m 1000 m 1300 m





Map data © OpenStreetMap contributors

lon 73.12694 lat 33.52642



Soan River

lon 73.07845 lat 33.46623 [nom. scale = 1 / 250000]

pdfmap_20241101_094410_Example_Map_73.0555_33.6110_671.pdf

0 100 m 1000 m 1300 m





28

35

Map data © OpenStreetMap contributors

lon 73.17273 lat 33.52642

Grand Trunk Road

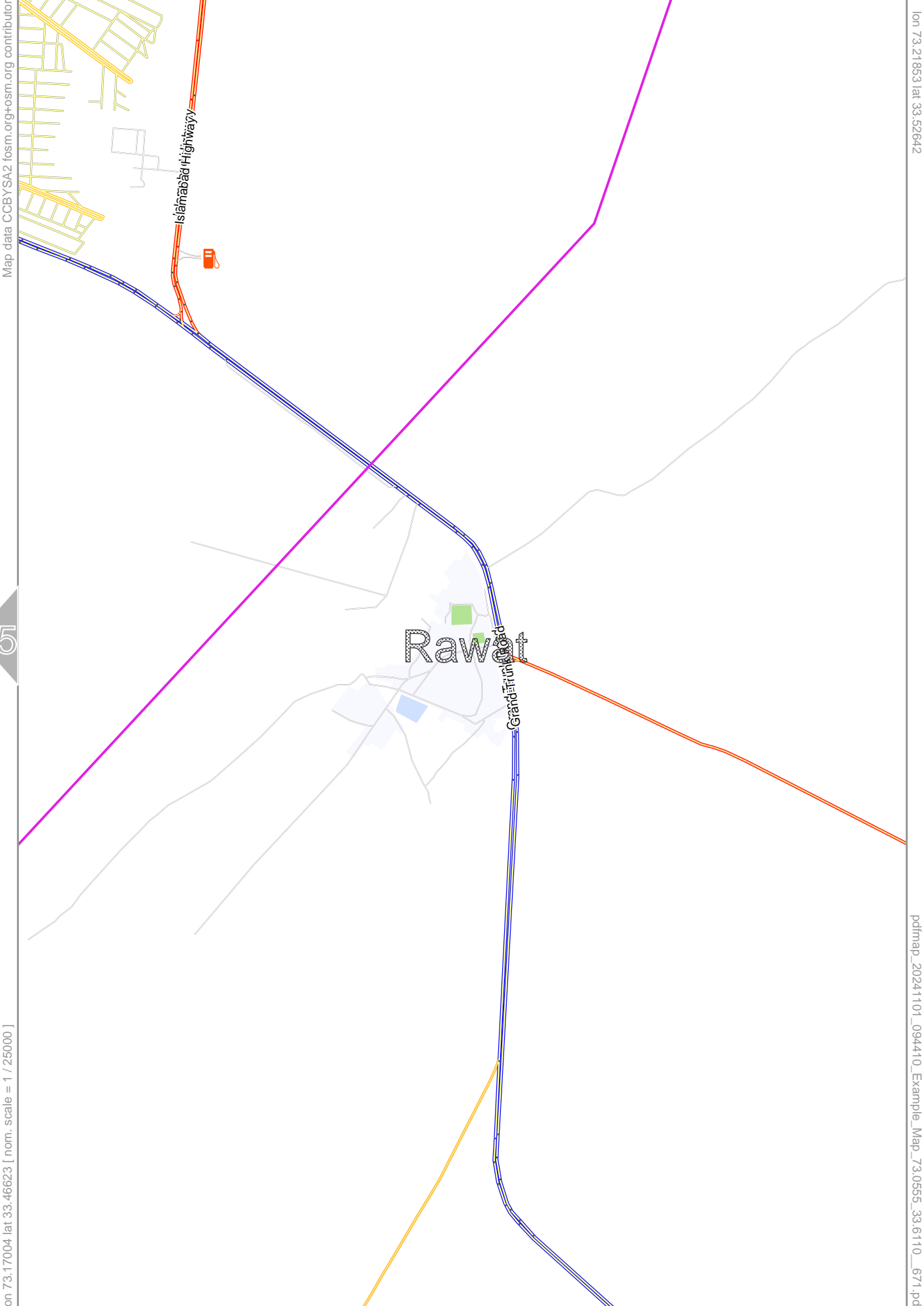
34

36

lon 73.12424 lat 33.46623 [nom. scale = 1 / 250000]

pdfmap_20241101_094410_Example_Map_73.0555_33.6110_671.pdf

0 100 m 1000 m 1300 m



Map data © OpenStreetMap contributors

lon 73.21853 lat 33.52642

35

Rawalpindi

Grand Trunk Road

Islamabad Highway

lon 73.17004 lat 33.46623 [nom. scale = 1 / 25000]

pdfmap_20241101_094410_Example_Map_73.0555_33.6110_671.pdf

0 100 m 1000 m 1300 m