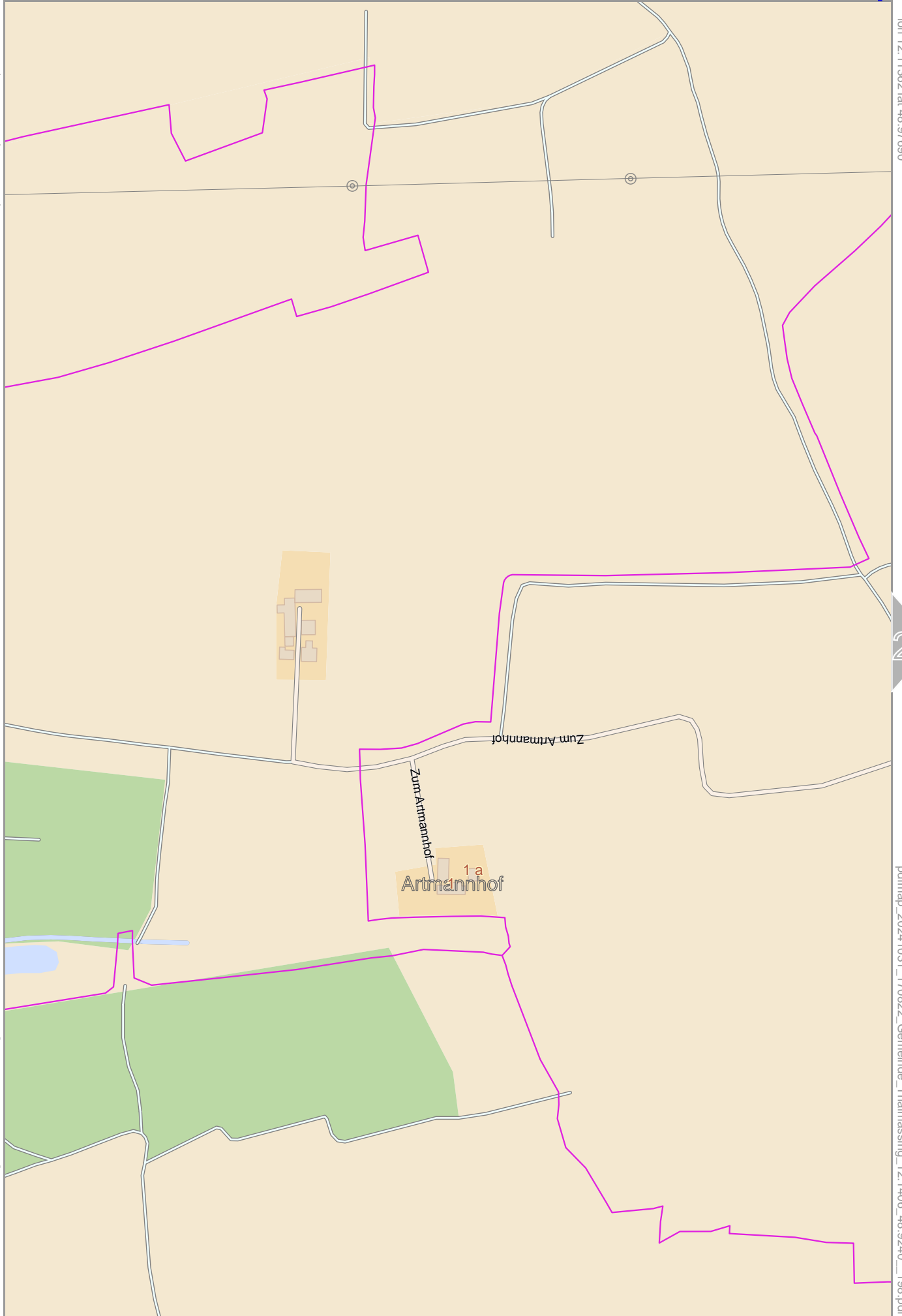


Map data © OpenStreetMap contributors

lon 12.11362 lat 48.97690

[lon 12.10011 lat 48.96370 | nom. scale = 1 / 5500]

pdfmap_20241031_170822_Gemeinde_Thalmassing_12.1406_48.9240_198.pdf



Map data © OpenStreetMap contributors

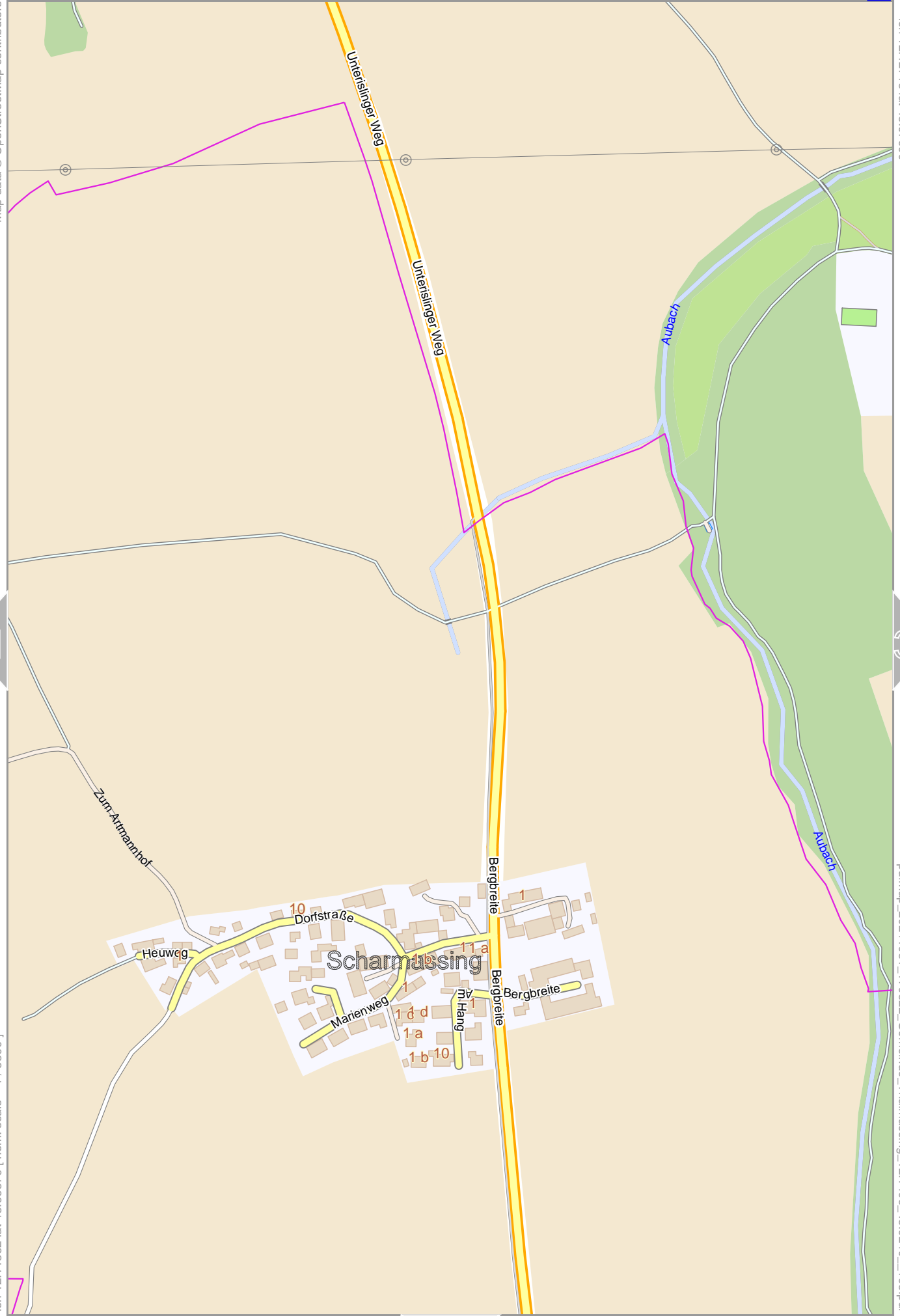
lon 12.12713 lat 48.97690

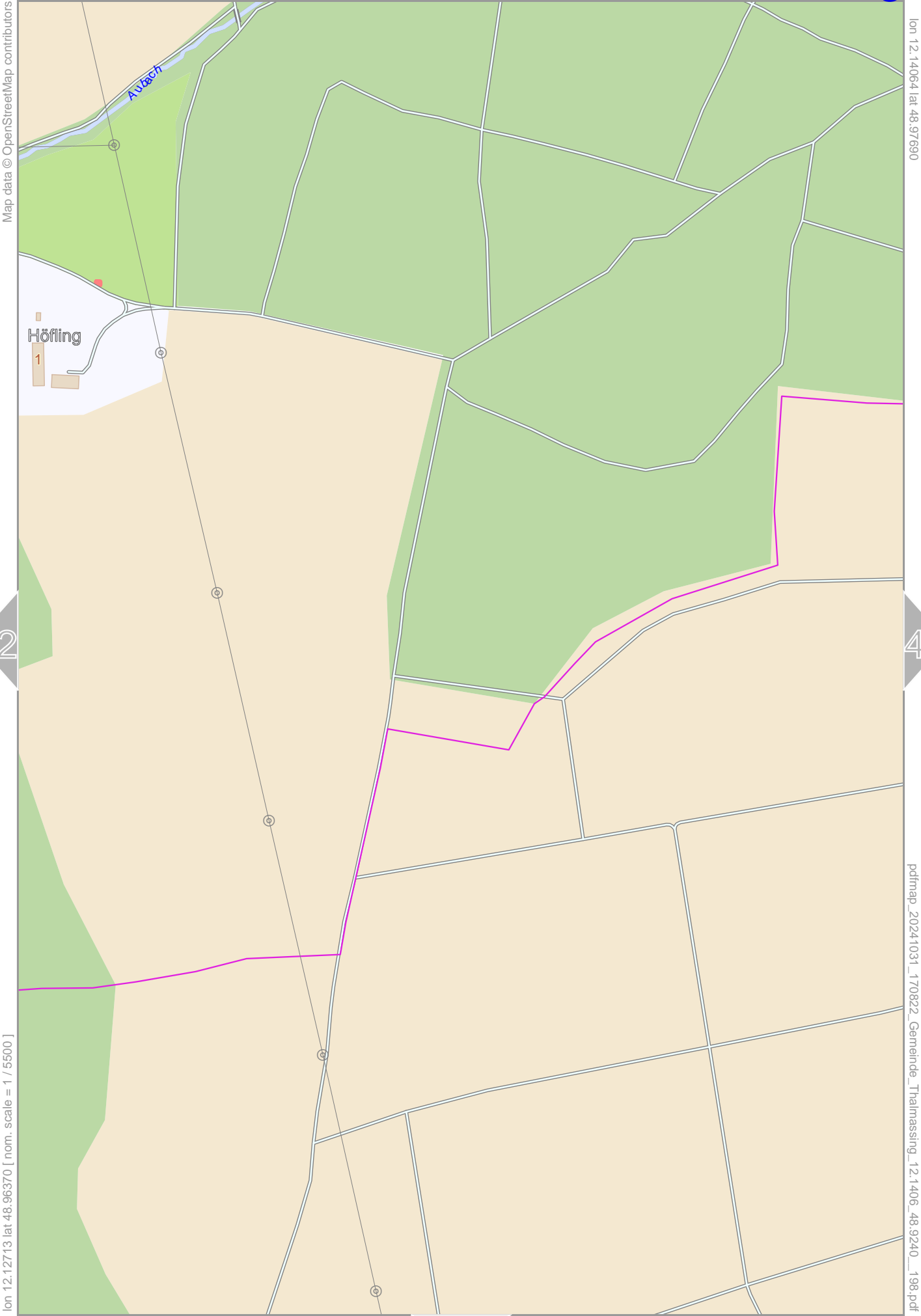


lon 12.11362 lat 48.96370 [nom. scale = 1 / 5500]

pdfmap_20241031_170822_Gemeinde_Thalmassing_12.1406_48.9240_198.pdf

0 100 m 200 m





Map data © OpenStreetMap contributors

lon 12.14064 lat 48.97690

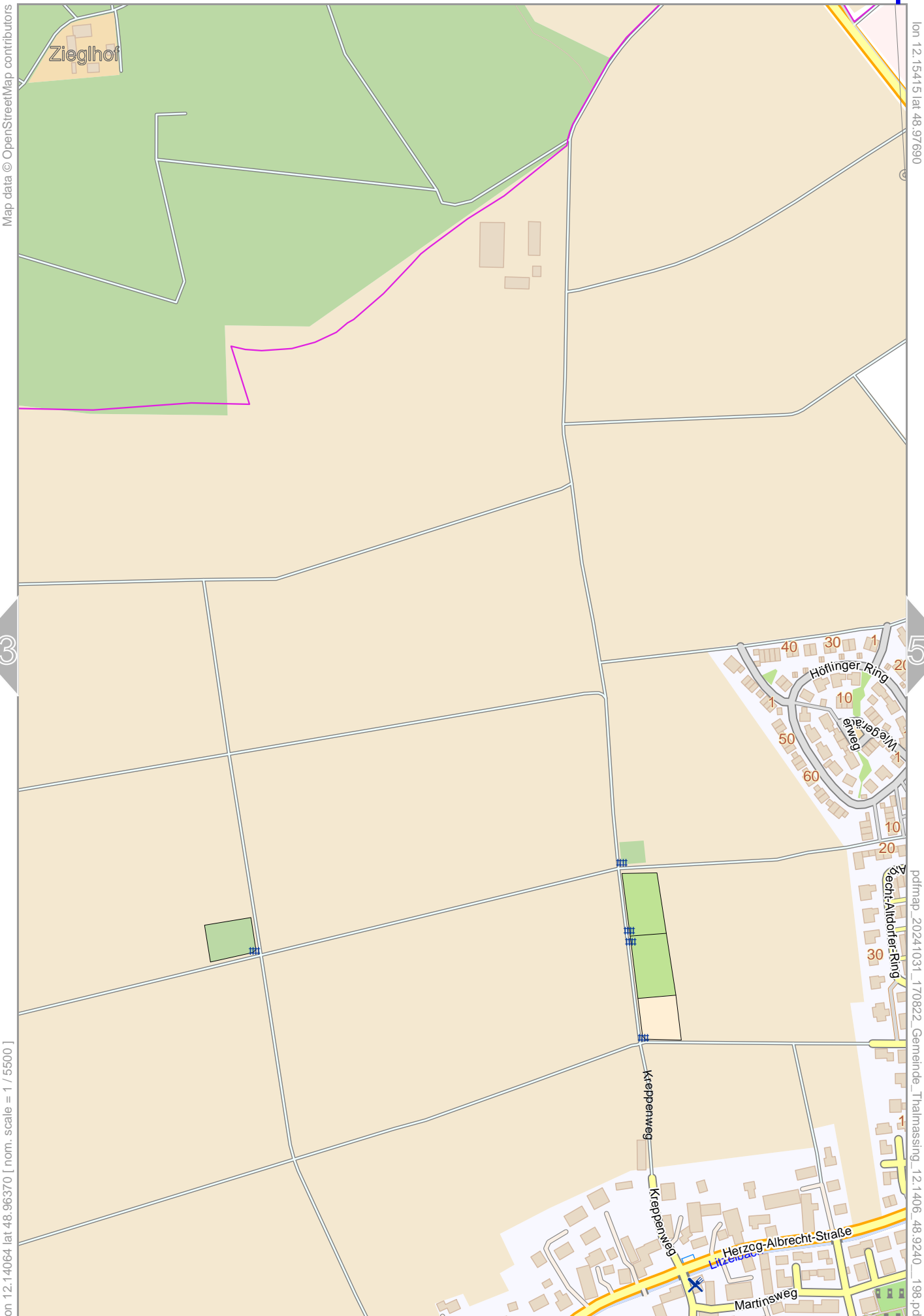
[lon 12.12713 lat 48.96370] nom. scale = 1 / 5500

pdfmap_20241031_170822_Gemeinde_Thalmassing_12.1406_48.9240_198.pdf

0 100 m 200 m

Gemeinde Thalmassing

4



Map data © OpenStreetMap contributors

lon 12.15415 lat 48.97690

[lon 12.14064 lat 48.96370] nom. scale 1 / 5500

pdfmap_20241031_170822_Gemeinde_Thalmassing_12.1406_48.9240_198.pdf

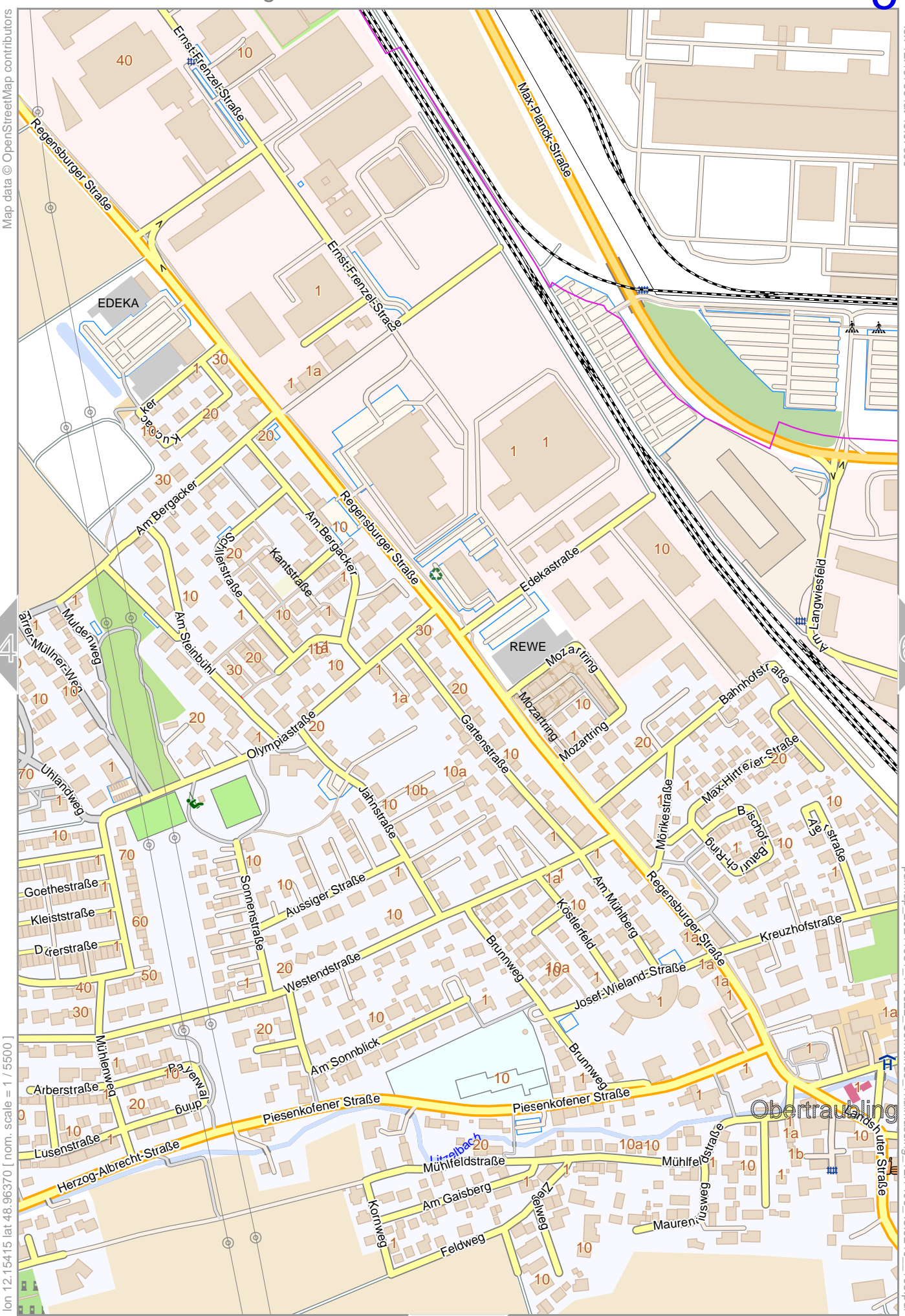
0 100 m 200 m

10

Gemeinde Thalmassing

Map data © OpenStreetMap contributors

lon 12.16766 lat 48.97690



lon 12.15415 lat 48.96370 [nom. scale = 1 / 5500]

pdfmap 20241031 170822 Gemeinde_Thalmassing_12.1406_48.9240_198.pdf

0 100 m 200 m



Gemeinde Thalmassing

Map data © OpenStreetMap contributors

lon 12.18117 lat 48.97690



lon 12.16766 lat 48.96370 [nom. scale = 1 / 5500]

pdfmap_20241031_170822_Gemeinde_Thalmassing_12.1406_48.9240_198.pdf

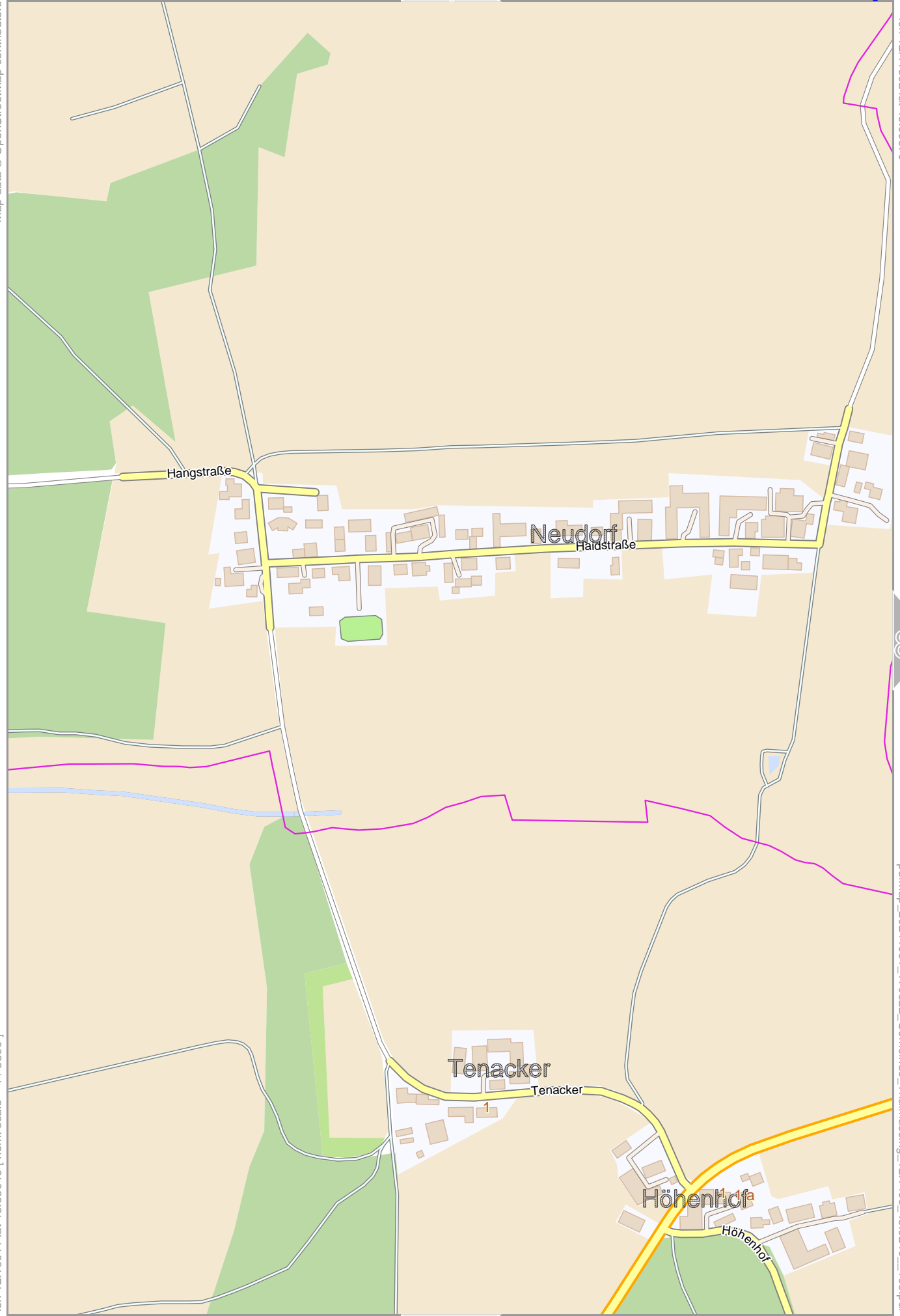
0 100 m 200 m

Map data © OpenStreetMap contributors

lon 12.11362 lat 48.96370

[lon 12.10011 lat 48.95049 | nom. scale = 1 / 5500]

pdfmap_20241031_170822_Gemeinde_Thalmassing_12.11406_48.9240_198.pdf



0 100 m 200 m

Map data © OpenStreetMap contributors

lon 12.12713 lat 48.96370

7

9

lon 12.11362 lat 48.95049 [nom. scale = 1 / 5500]

pdfmap_20241031_170822_Gemeinde_Thalmassing_12.1406_48.9240_198.pdf

0 100 m 200 m

14



Gemeinde Thalmassing

3

Map data © OpenStreetMap contributors

lon 12.14064 lat 48.96370



lon 12.12713 lat 48.95049 [nom. scale = 1 / 5500]

pdfmap_20241031_170822_Gemeinde_Thalmassing_12.1406_48.9240_198.pdf

10

8

15

Map data © OpenStreetMap contributors

lon 12.15415 lat 48.96370



lon 12.14064 lat 48.95049 [nom. scale = 1 / 55000]

pdfmap_20241031_170822_Gemeinde_Thalmassing_12.1406_48.9240_198.pdf

0 100 m 200 m

Map data © OpenStreetMap contributors

lon 12.16766 lat 48.96370

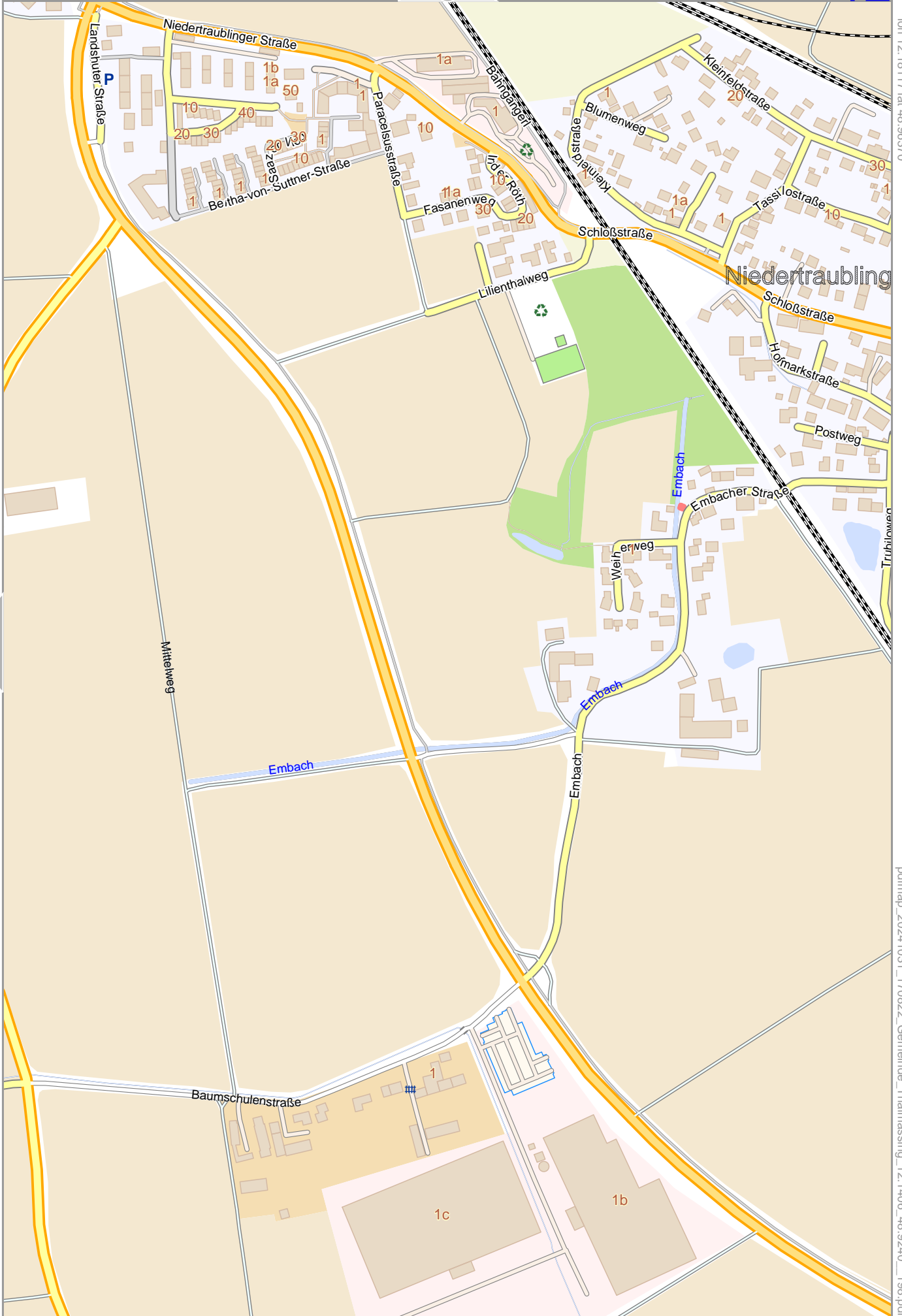
lon 12.15415 lat 48.95049 [nom. scale = 1 / 5500]

pdfmap_20241031_170822_Gemeinde_Thalmassing_12.1406_48.9240_198.pdf

Einthal

0 100 m 200 m





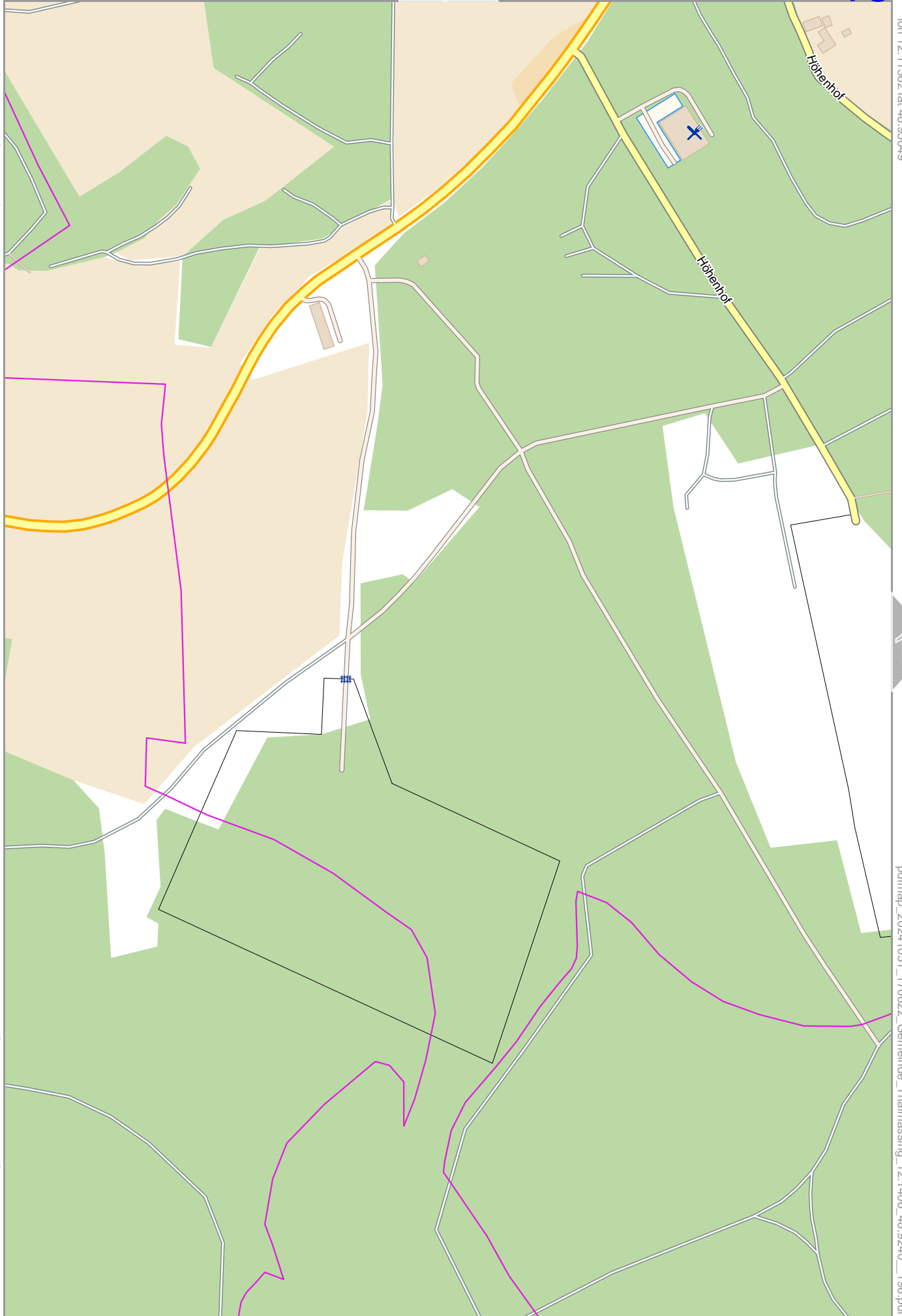
Map data © OpenStreetMap contributors

lon 12.11362 lat 48.95049

[lon 12.10011 lat 48.93729] nom. scale = 1 / 5500

pdfmap_20241031_170822_Gemeinde_Thalmassing_12.1406_48.9240_198.pdf

0 100 m 200 m



Gemeinde Thalmassing

8

Map data © OpenStreetMap contributors

lon 12.12713 lat 48.95049

Höhenhof

13

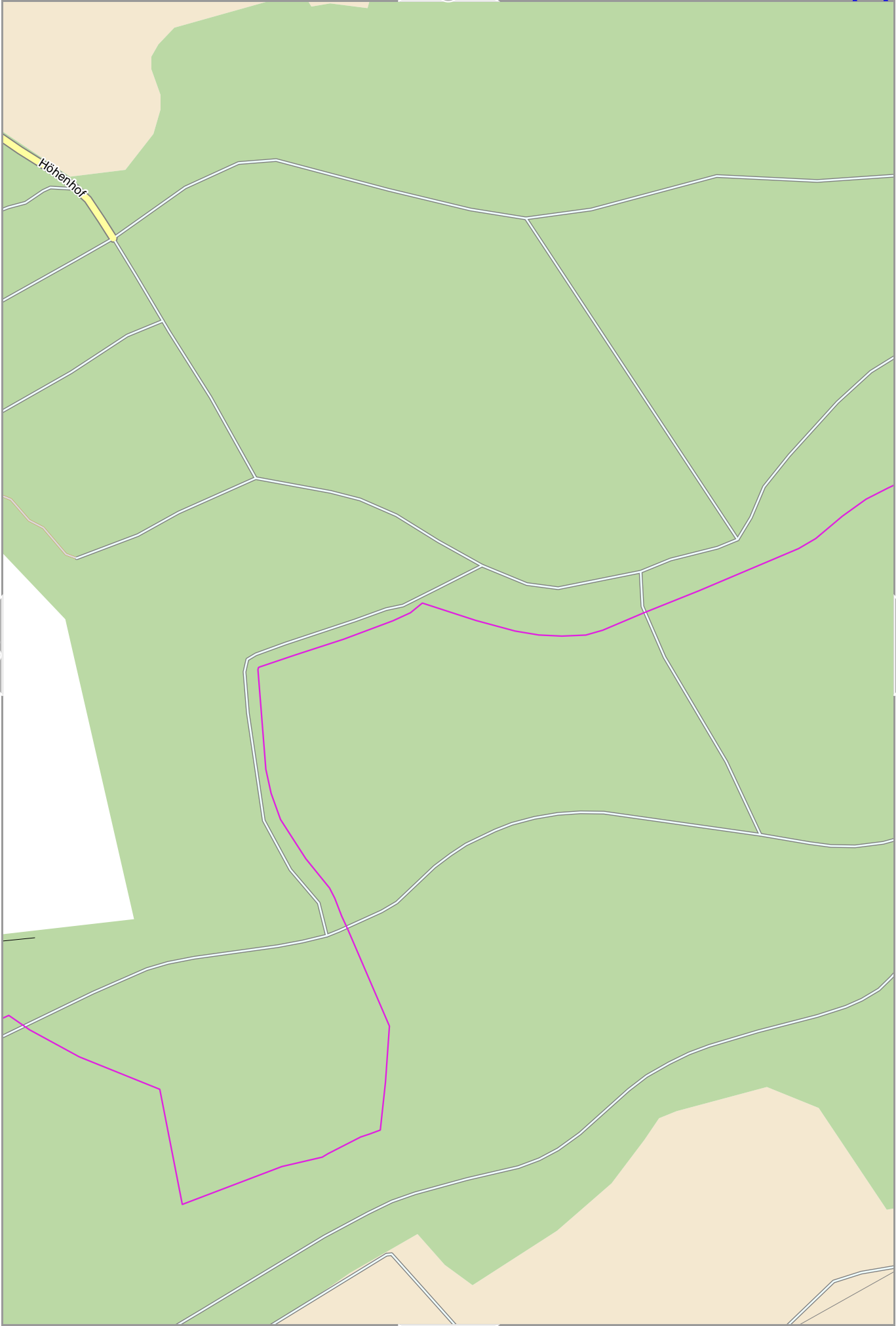
15

lon 12.11362 lat 48.93729 [nom. scale = 1 / 5500]

pdfmap_20241031_170822_Gemeinde_Thalmassing_12.1406_48.9240_198.pdf

0 100 m 200 m

20



Map data © OpenStreetMap contributors

lon 12.14064 lat 48.95049

Moorackerhof

P

[lon 12.12713 lat 48.93729 | nom. scale = 1 / 5500]

pdfmap_20241031_170822_Gemeinde_Thalmassing_12.1406_48.9240_198.pdf

0 100 m 200 m

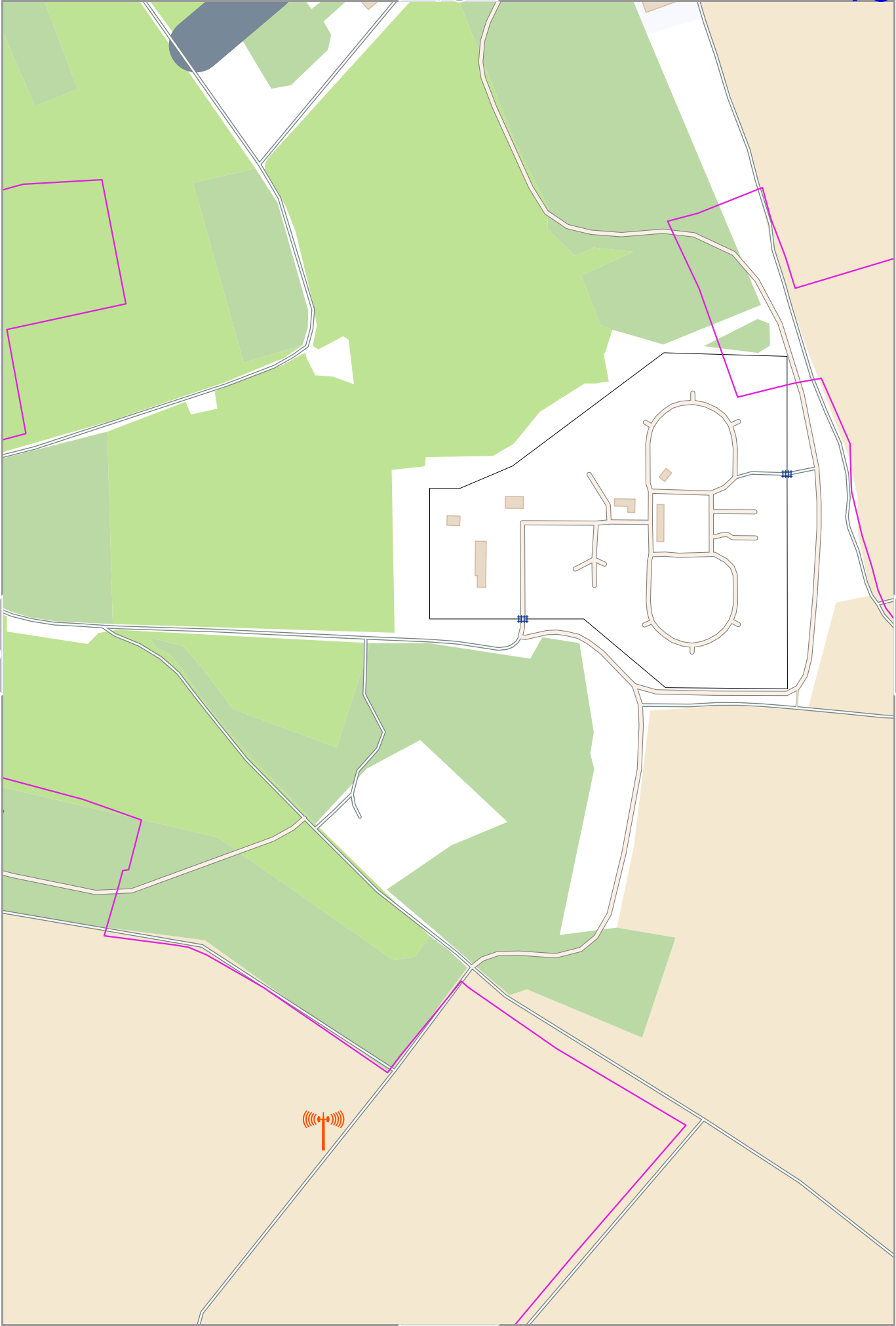
lon 12.15415 lat 48.95049

Map data © OpenStreetMap contributors

pdfmap_20241031_170822_Gemeinde_Thalmassing_12.1406_48.9240_198.pdf

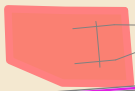
[lon 12.14064 lat 48.93729 | nom. scale = 1 / 5500]

0 100 m 200 m



Map data © OpenStreetMap contributors

lon 12.16766 lat 48.95049



16

18

[lon 12.15415 lat 48.93729 | nom. scale = 1 / 5500]

pdfmap_20241031_170822_Gemeinde_Thalmassing_12.1406_48.9240_198.pdf

0 100 m 200 m

23

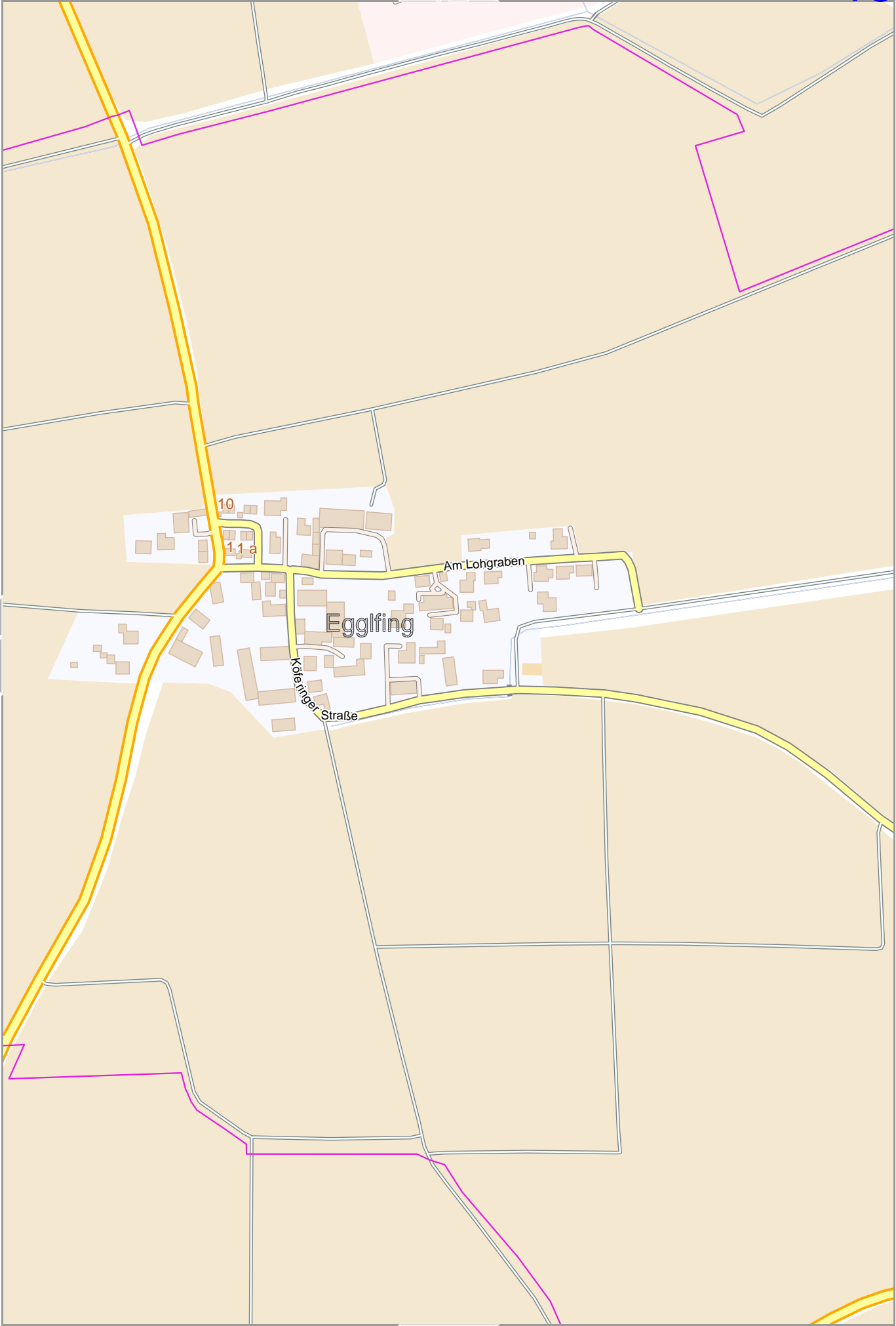
Map data © OpenStreetMap contributors

lon 12.18117 lat 48.95049

[lon 12.16766 lat 48.93729] nom. scale = 1 / 5500

pdfmap_20241031_170822_Gemeinde_Thalmassing_12.1406_48.9240_198.pdf

0 100 m 200 m



Map data © OpenStreetMap contributors

lon 12.11362 lat 48.93729



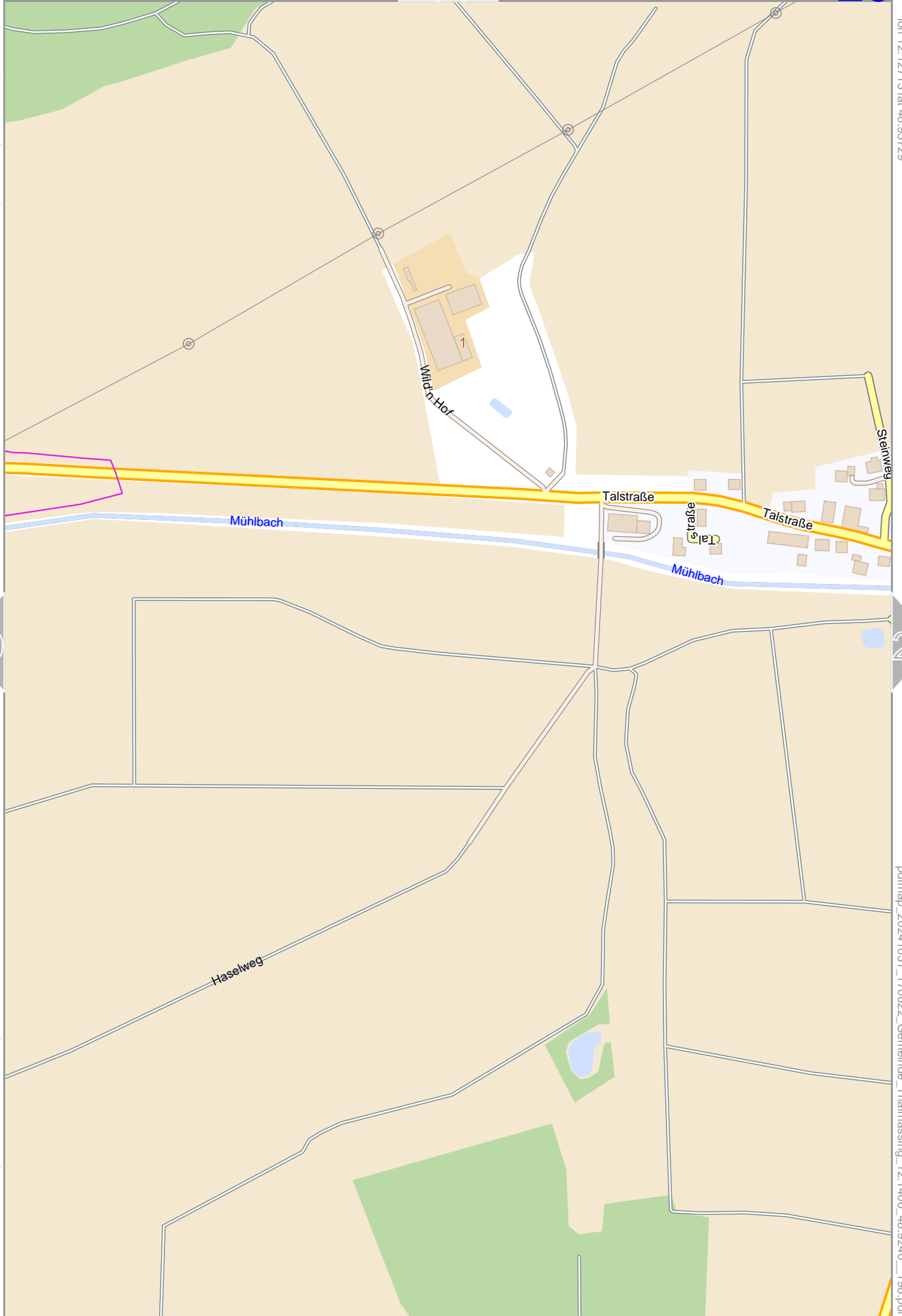
pdfmap_20241031_170822_Gemeinde_Thalmassing_12.11406_48.9240_198.pdf

lon 12.10011 lat 48.92408 [nom. scale = 1 / 5500]

0 100 m 200 m

Map data © OpenStreetMap contributors

lon 12.12713 lat 48.93729



[lon 12.11362 lat 48.92408 | nom. scale = 1 / 5500]

pdfmap_20241031_170822_Gemeinde_Thalmassing_12.11406_48.9240_198.pdf

0 100 m 200 m

Map data © OpenStreetMap contributors

lon 12.14064 lat 48.93729

20

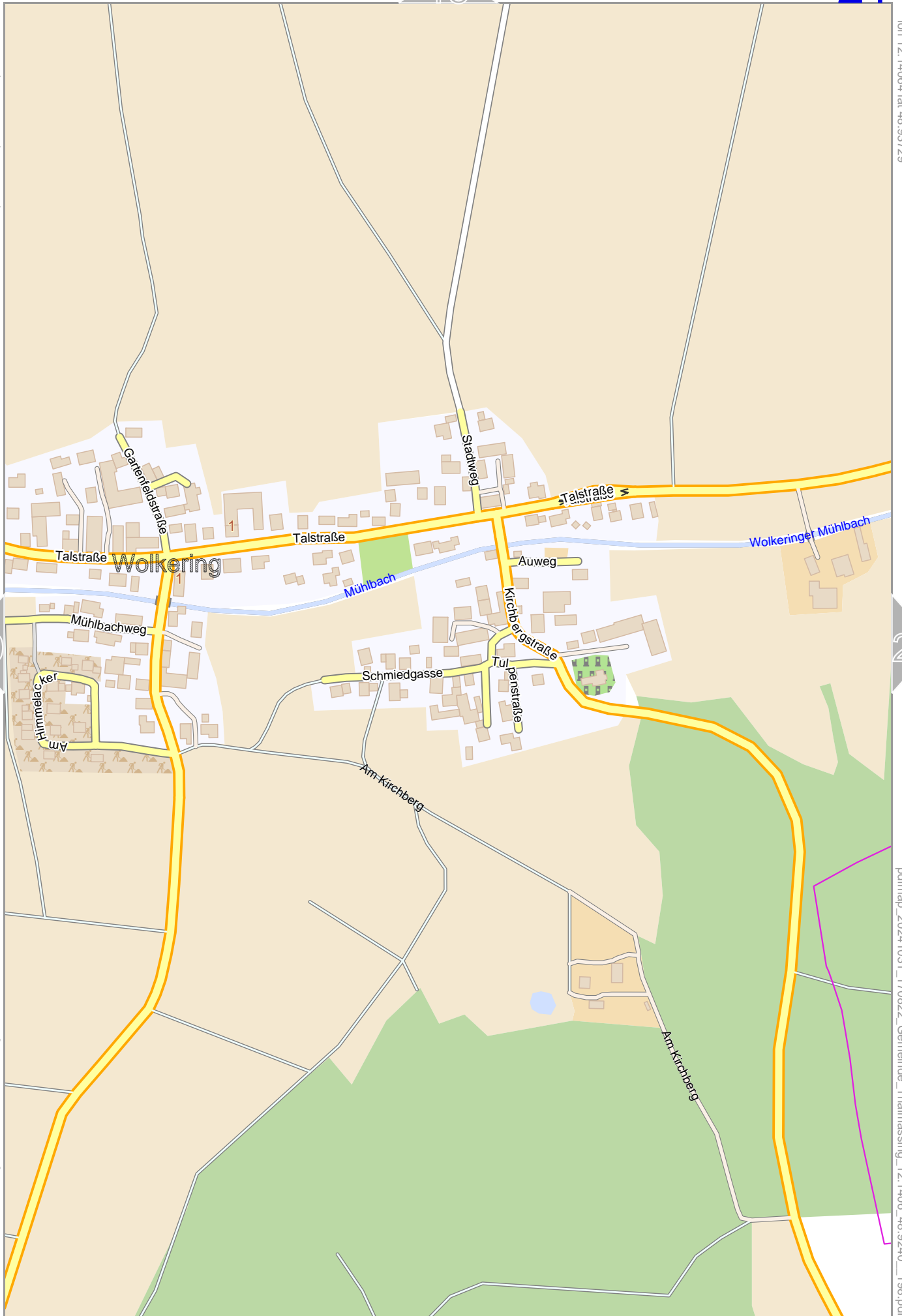
22

[lon 12.12713 lat 48.92408 | nom. scale = 1 / 5500]

pdfmap_20241031_170822_Gemeinde_Thalmassing_12.1406_48.9240_198.pdf

0 100 m 200 m

27



Map data © OpenStreetMap contributors

lon 12.15415 lat 48.93729

Wolkeringer Mühlbach

Königshaus

Zum Rauschberg

Rauschberg

1 Neuhaus

pdfmap_20241031_170822_Gemeinde_Thalmassing_12.1406_48.9240_198.pdf

lon 12.14064 lat 48.92408 [nom. scale = 1 / 5500]

0 100 m 200 m



Map data © OpenStreetMap contributors

lon 12.18117 lat 48.93729

Kumpfmühle

Köferinger Straße

Wolkeringer Mühlbach

Wolkeringer Mühlbach

[lon 12.16766 lat 48.92408 | nom. scale = 1 / 5500]

pdfmap_20241031_170822_Gemeinde_Thalmassing_12.1406_48.9240_198.pdf

0 100 m 200 m



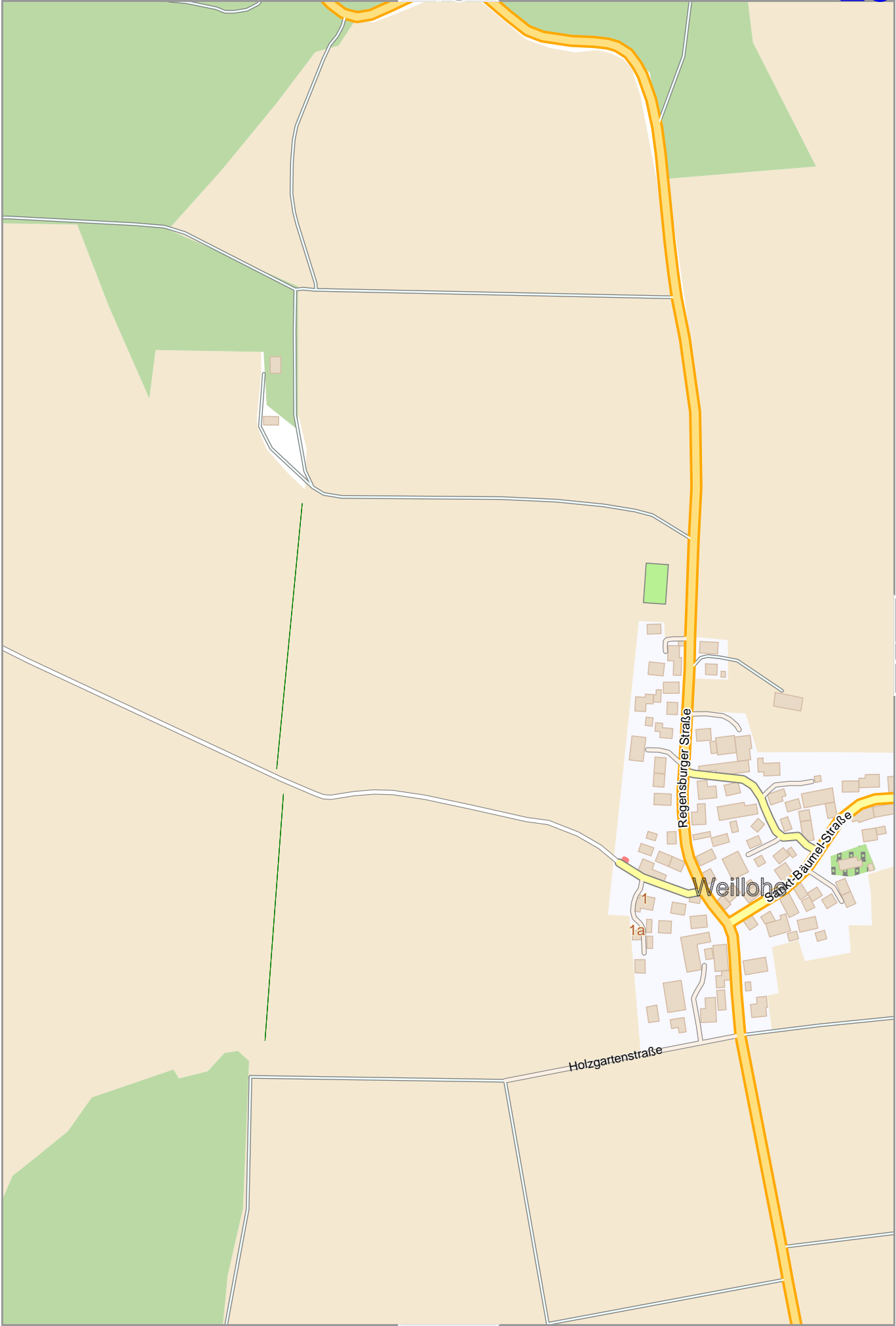
Map data © OpenStreetMap contributors

lon 12.11362 lat 48.92408

[lon 12.10011 lat 48.91088 | nom. scale = 1 / 5500]

pdfmap_20241031_170822_Gemeinde_Thalmassing_12.11406_48.9240_198.pdf

0 100 m 200 m



Map data © OpenStreetMap contributors

lon 12.12713 lat 48.92408

Alt-Prüll

[lon 12.11362 lat 48.91088 | nom. scale = 1 / 5500]

pdfmap_20241031_170822_Gemeinde_Thalmassing_12.1406_48.9240_198.pdf

0 100 m 200 m



Gemeinde Thalmassing

21

27

Map data © OpenStreetMap contributors

lon 12.14064 lat 48.92408

Irlbach

26

28

Sankt Bäumel

[lon 12.12713 lat 48.91088 | nom. scale = 1 / 5500]

pdfmap_20241031_170822_Gemeinde_Thalmassing_12.1406_48.9240_198.pdf

0 100 m 200 m

33

Map data © OpenStreetMap contributors

lon 12.15415 lat 48.92408

22

Höselberg

27

29

lon 12.14064 lat 48.91088 [nom. scale = 1 / 5500]

pdfmap_20241031_170822_Gemeinde_Thalmassing_12.1406_48.9240_198.pdf

0 100 m 200 m

34



Map data © OpenStreetMap contributors

lon 12.16766 lat 48.92408



lon 12.15415 lat 48.91088 [nom. scale = 1 / 55000]

pdfmap_20241031_170822_Gemeinde_Thalmassing_12.1406_48.9240_198.pdf

0 100 m 200 m

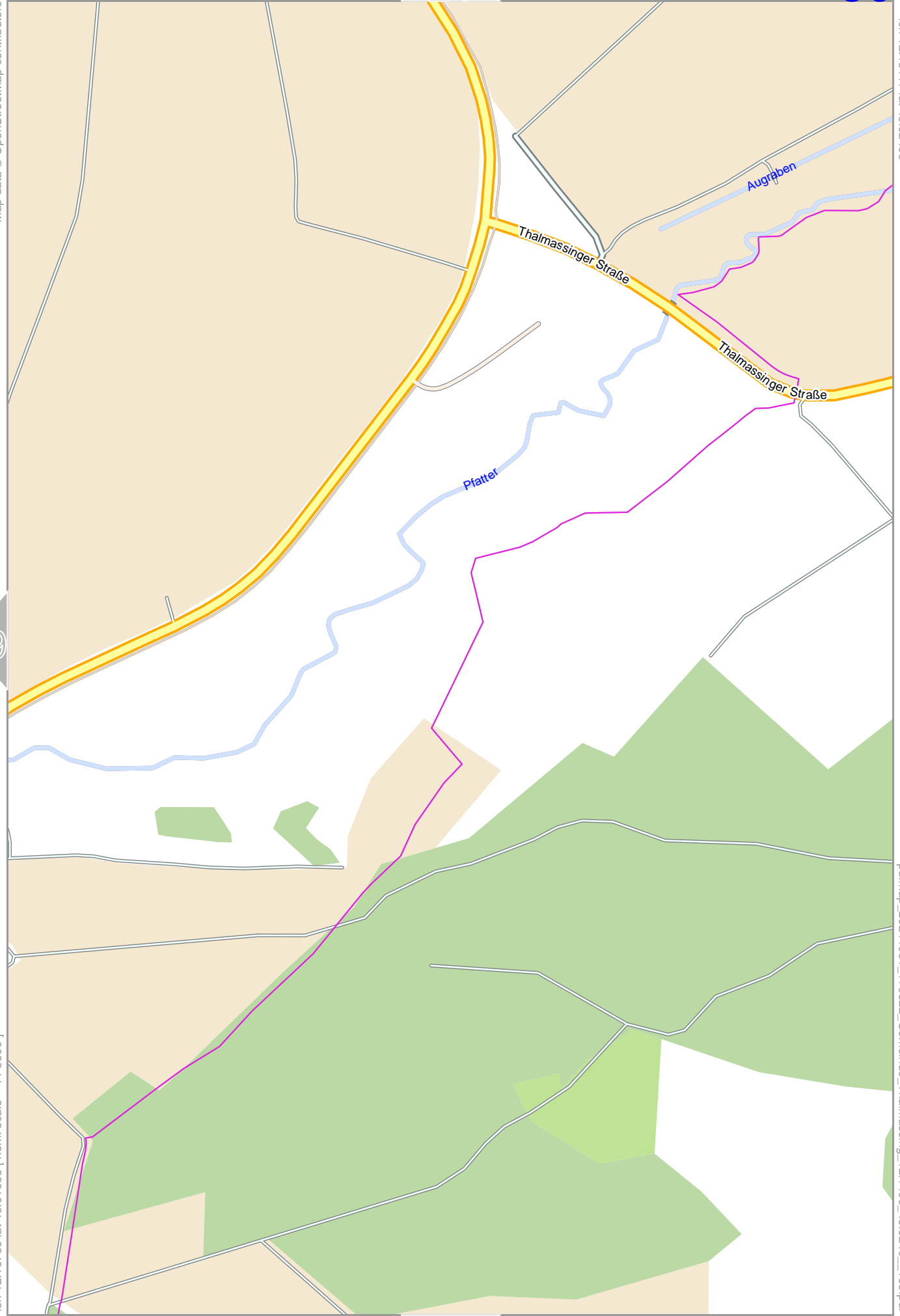
Map data © OpenStreetMap contributors

lon 12.18117 lat 48.92408

[lon 12.16766 lat 48.91088] nom. scale = 1 / 55000

pdfmap_20241031_170822_Gemeinde_Thalmassing_12.1406_48.9240_198.pdf

0 100 m 200 m



Map data © OpenStreetMap contributors

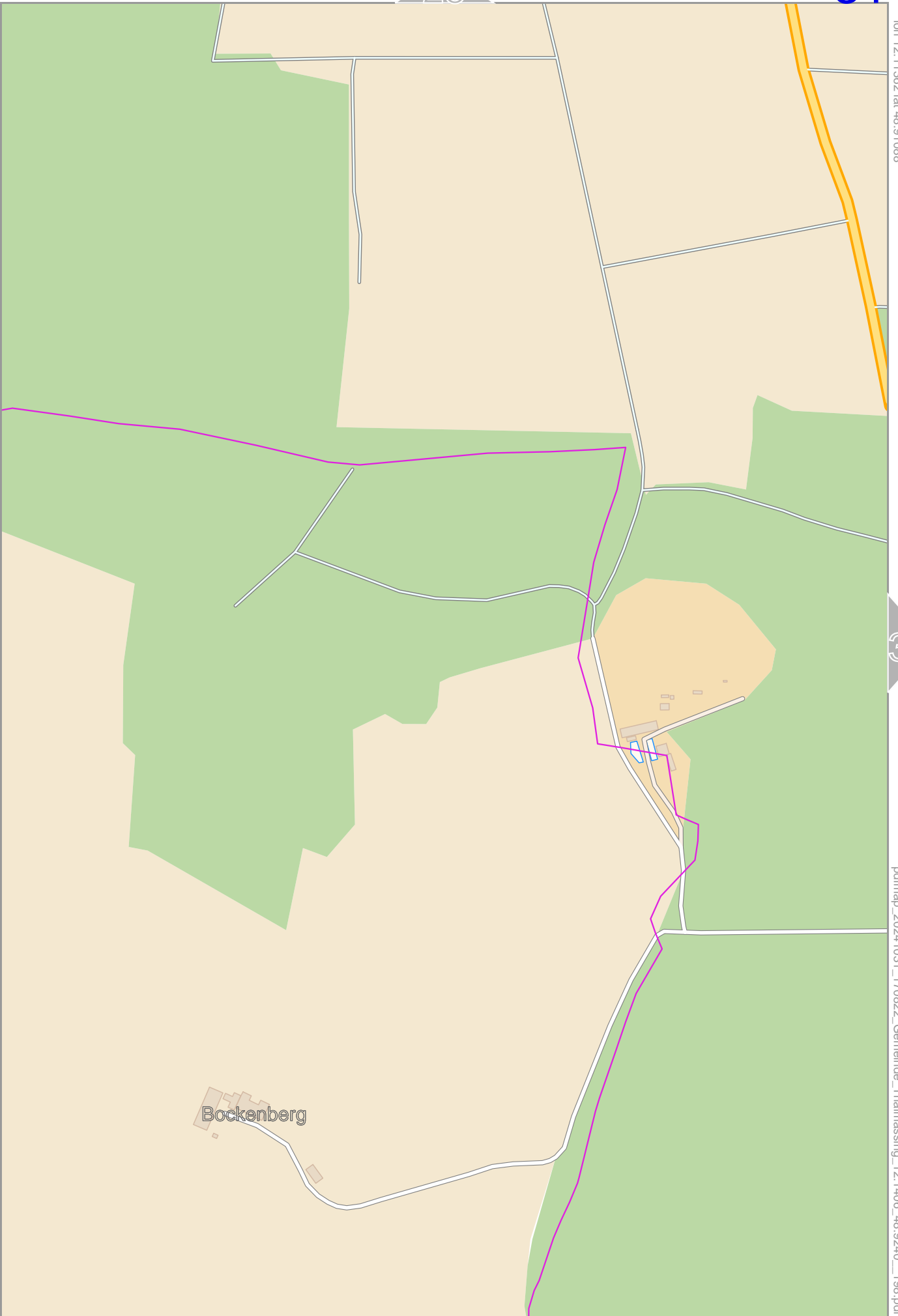
lon 12.11362 lat 48.91088

[lon 12.10011 lat 48.89767 | nom. scale = 1 / 5500]

pdfmap_20241031_170822_Gemeinde_Thalmassing_12.11406_48.9240_198.pdf

Bockenberg

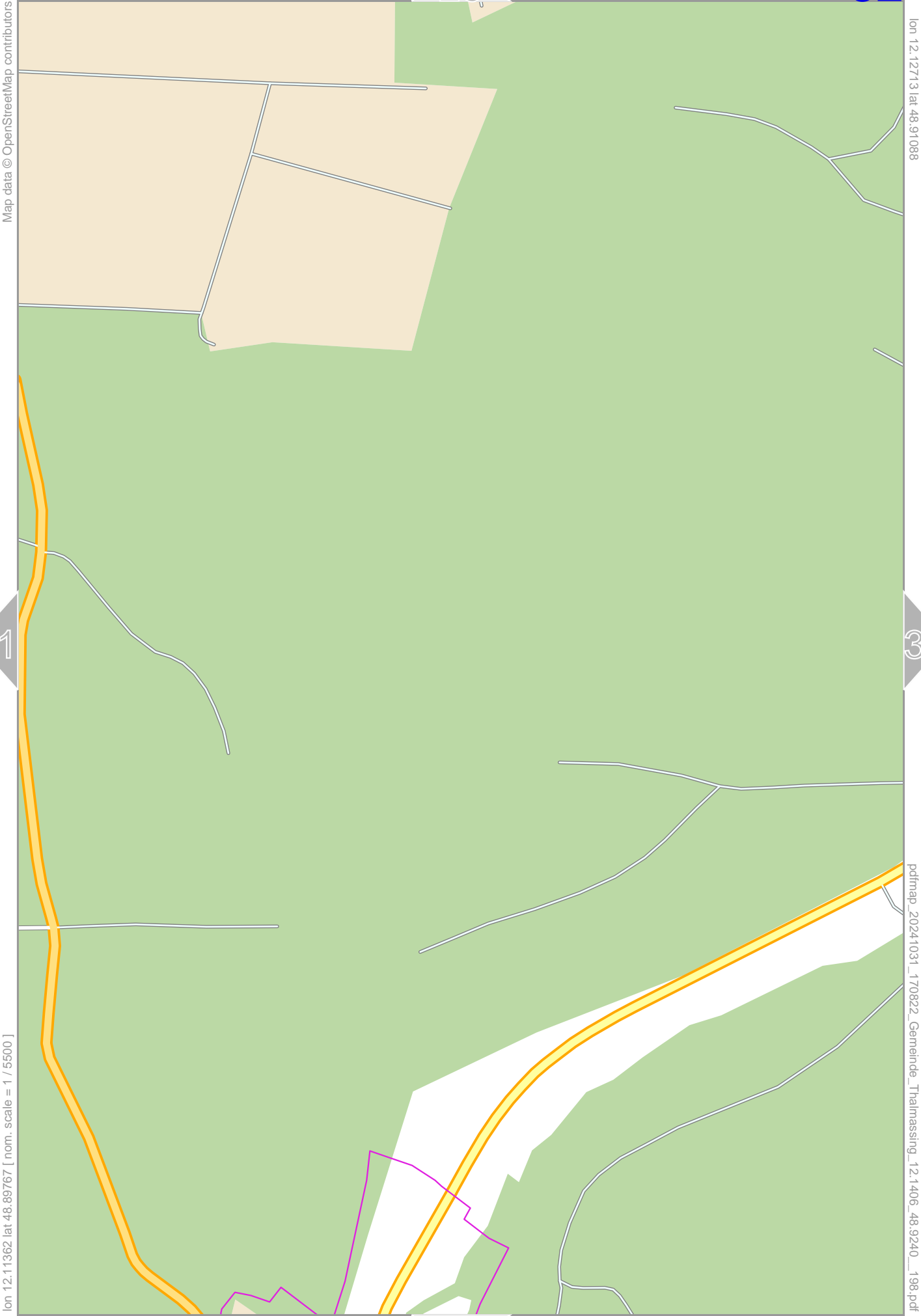
0 100 m 200 m



Gemeinde Thalmassing

32

26



Map data © OpenStreetMap contributors

lon 12.12713 lat 48.91088

31

33

lon 12.11362 lat 48.89767 [nom. scale = 1 / 5500]

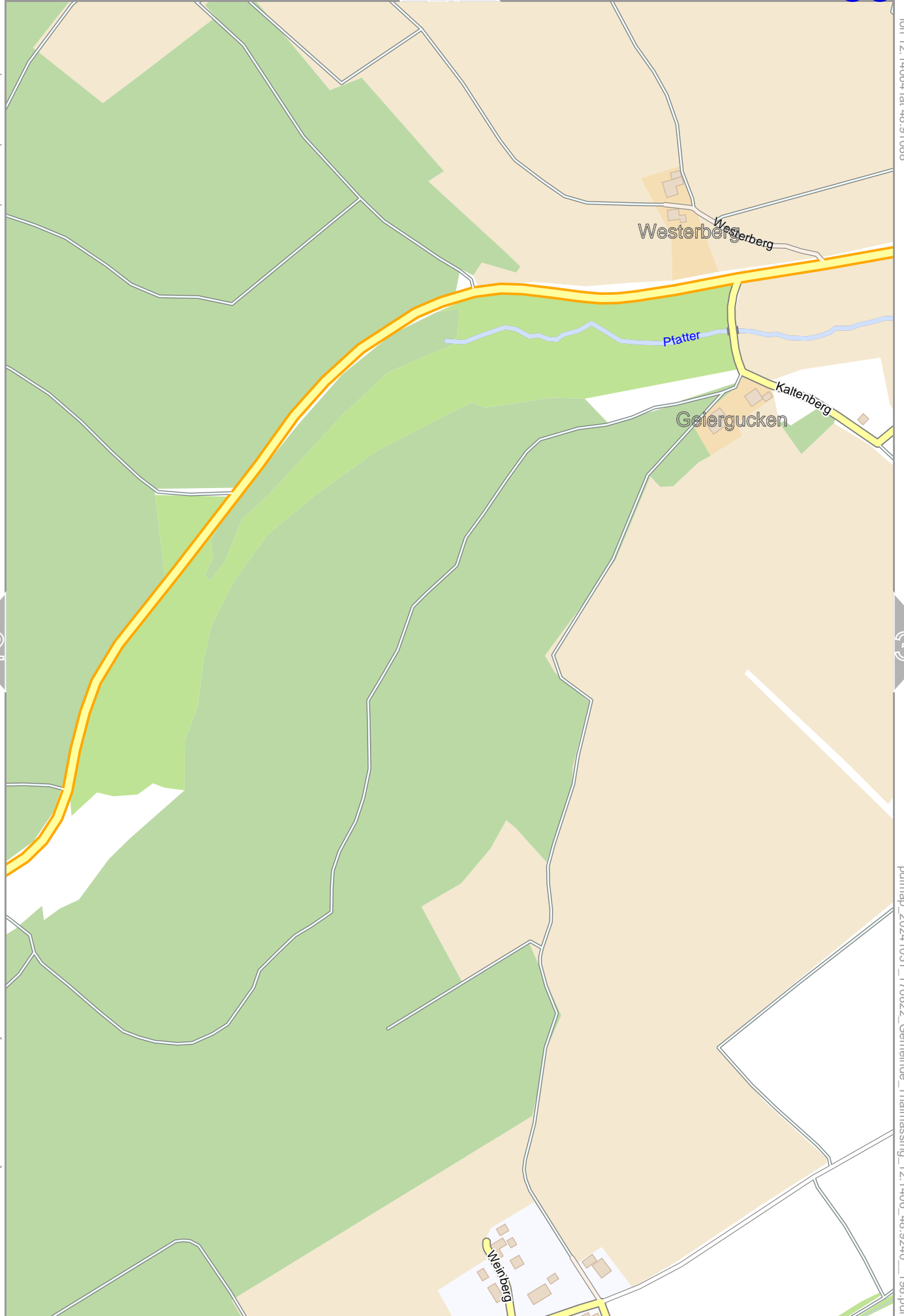
pdfmap_20241031_170822_Gemeinde_Thalmassing_12.1406_48.9240_198.pdf

0 100 m 200 m

38

Map data © OpenStreetMap contributors

lon 12.14064 lat 48.91088



lon 12.12713 lat 48.89767 [nom. scale = 1 / 5500]

pdfmap_20241031_170822_Gemeinde_Thalmassing_12.1406_48.9240_198.pdf

0 100 m 200 m

Map data © OpenStreetMap contributors

lon 12.15415 lat 48.91088



[lon 12.14064 lat 48.89767 | nom. scale = 1 / 5500]

pdfmap_20241031_170822_Gemeinde_Thalmassing_12.1406_48.9240_198.pdf

0 100 m 200 m

Gemeinde Thalmassing



Map data © OpenStreetMap contributors

lon 12.16766 lat 48.91088

lon 12.15415 lat 48.89767 [nom. scale = 1 / 5500]

pdfmap_20241031_170822_Gemeinde_Thalmassing_12.1406_48.9240_198.pdf

0 100 m 200 m

Map data © OpenStreetMap contributors

lon 12.18117 lat 48.91088

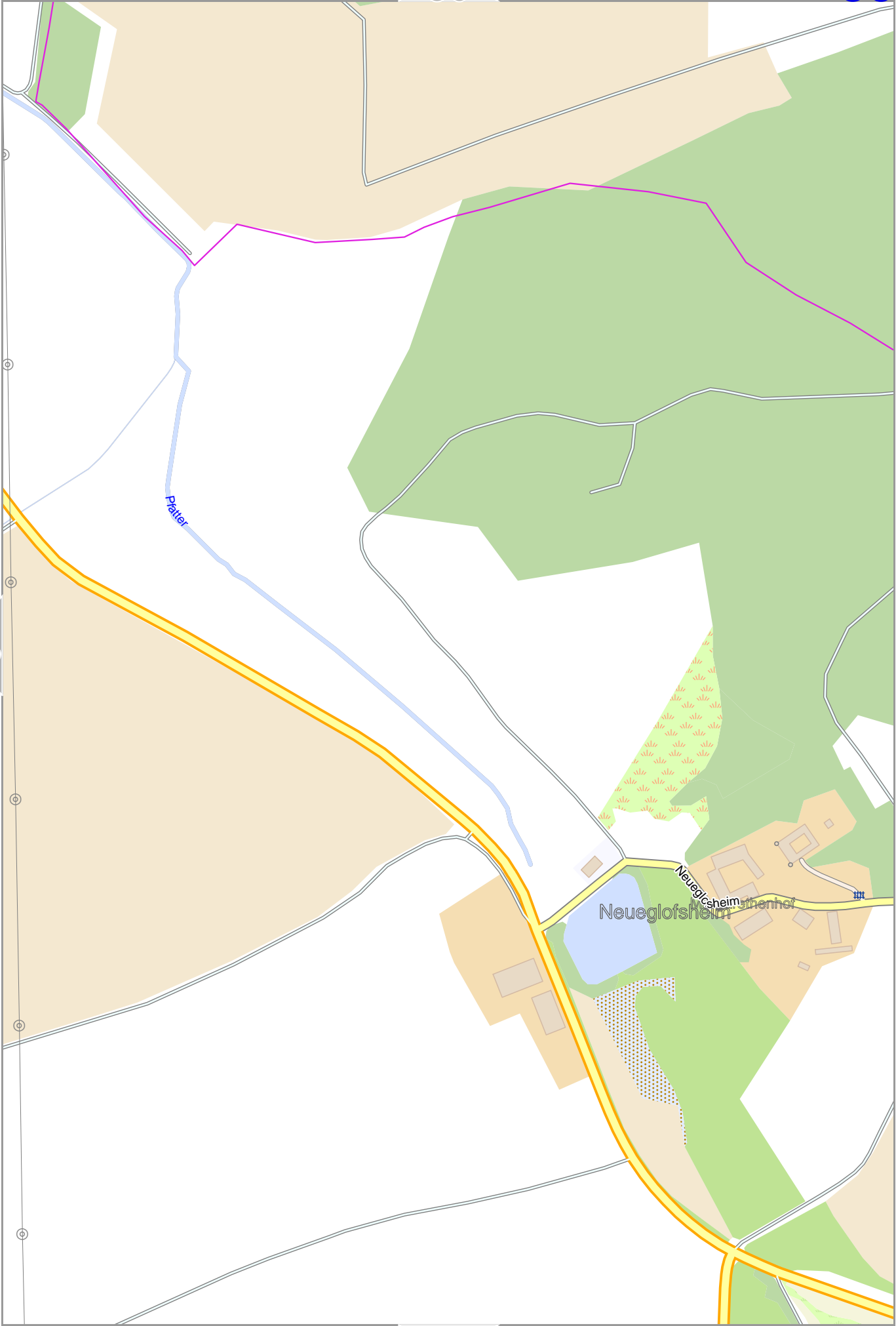
Prater

Neueglofsheim
Neueglofsheimhof

pdfmap_20241031_170822_Gemeinde_Thalmassing_12.1406_48.9240_198.pdf

lon 12.16766 lat 48.89767 [nom. scale = 1 / 5500]

0 100 m 200 m

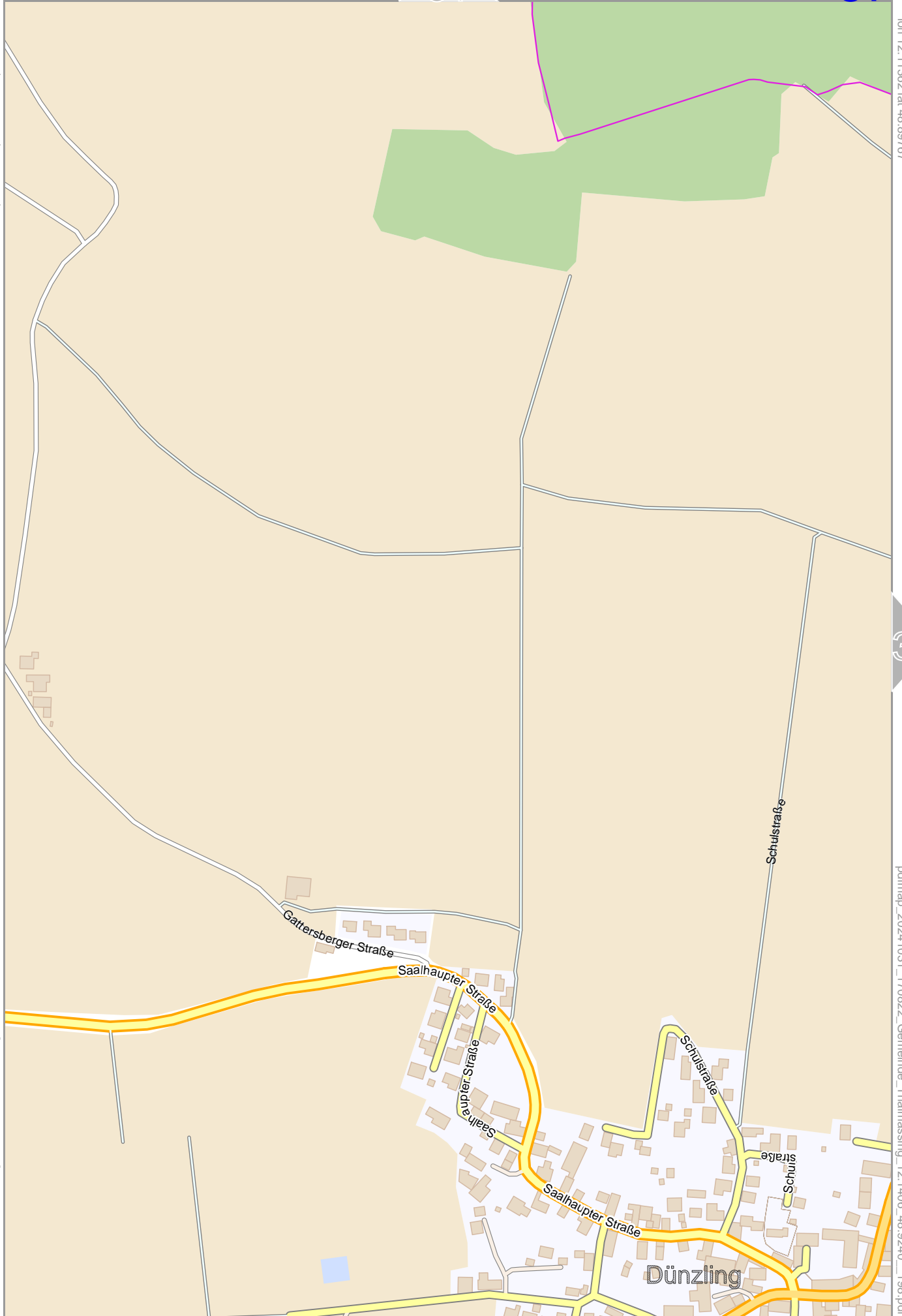


Map data © OpenStreetMap contributors

lon 12.11362 lat 48.89767

[lon 12.10011 lat 48.88447] nom. scale = 1 / 55000

pdfmap_20241031_170822_Gemeinde_Thalmassing_12.1406_48.9240_198.pdf



Map data © OpenStreetMap contributors

lon 12.12713 lat 48.89767

Teufelsmühle

Jägerhaus

[lon 12.11362 lat 48.88447 | nom. scale = 1 / 5500]

pdfmap_20241031_170822_Gemeinde_Thalmassing_12.1406_48.9240_198.pdf

0 100 m 200 m

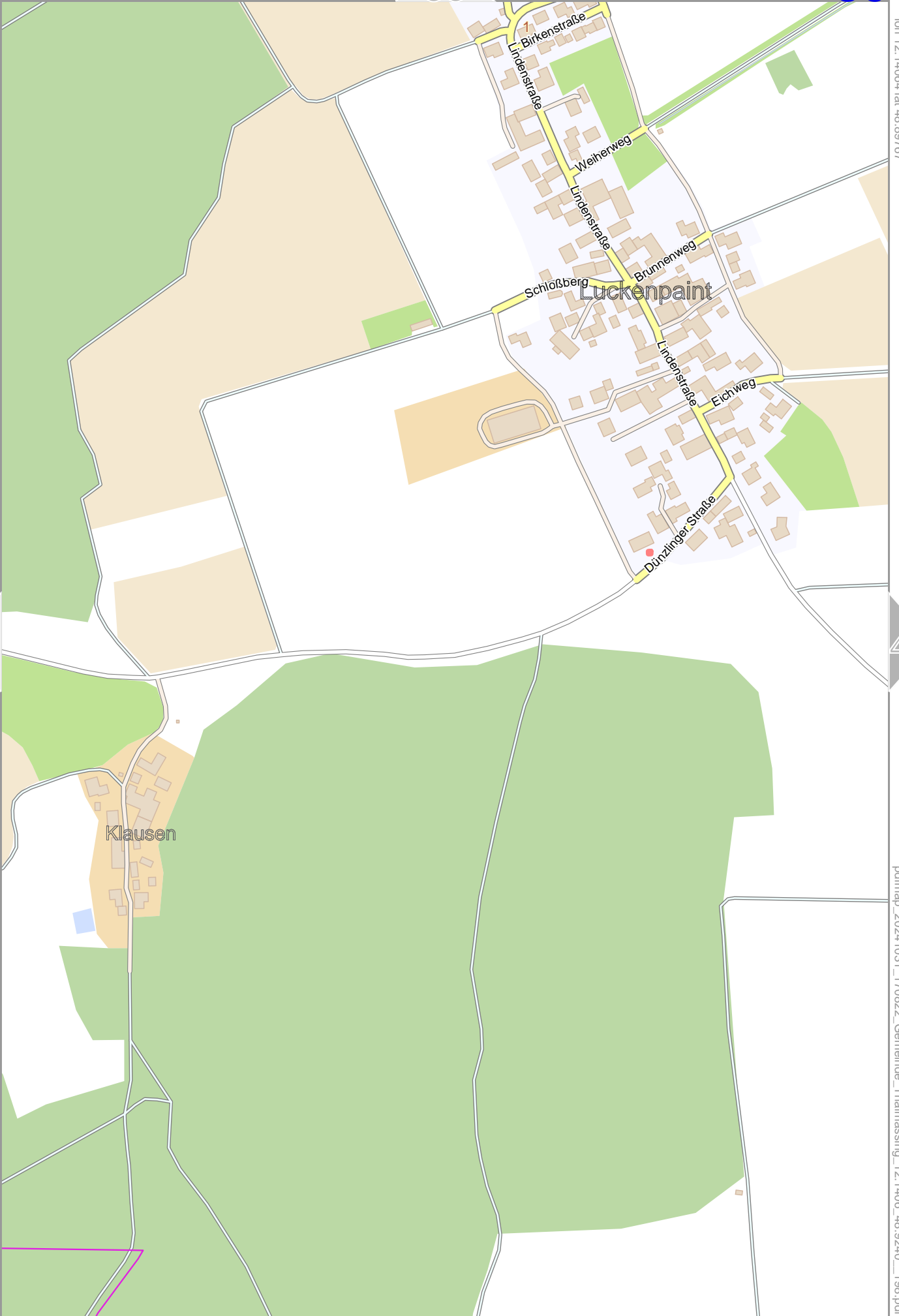
Map data © OpenStreetMap contributors

lon 12.14064 lat 48.89767

[lon 12.12713 lat 48.88447 | nom. scale = 1 / 5500]

pdfmap_20241031_170822_Gemeinde_Thalmassing_12.1406_48.9240_198.pdf

0 100 m 200 m



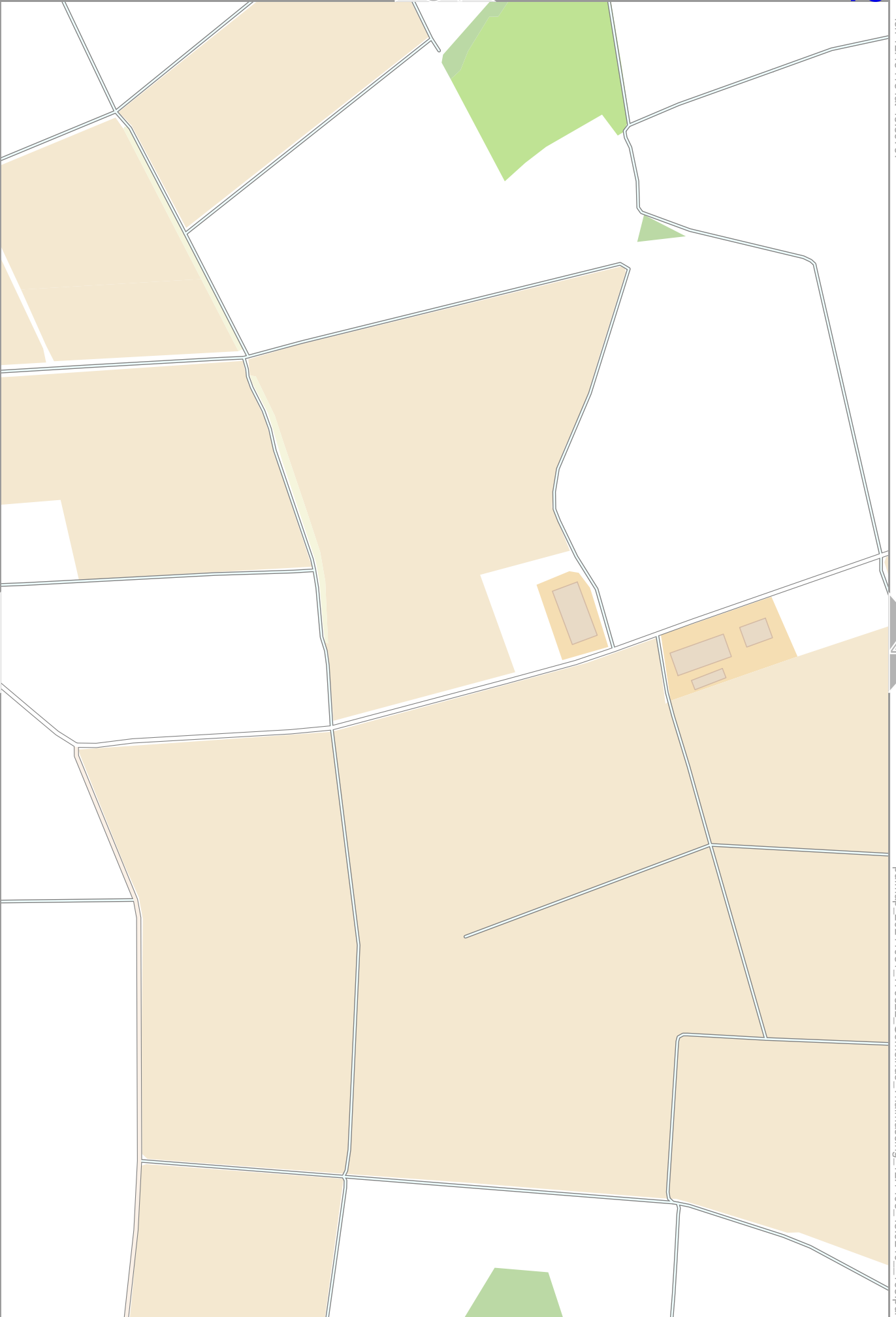
Map data © OpenStreetMap contributors

lon 12.15415 lat 48.89767

[lon 12.14064 lat 48.88447 | nom. scale = 1 / 5500]

pdfmap_20241031_170822_Gemeinde_Thalmassing_12.1406_48.9240_198.pdf

0 100 m 200 m



Map data © OpenStreetMap contributors

lon 12.16766 lat 48.89767

[lon 12.15415 lat 48.88447 | nom. scale = 1 / 5500]

pdfmap_20241031_170822_Gemeinde_Thalmassing_12.1406_48.9240_198.pdf

0 100 m 200 m



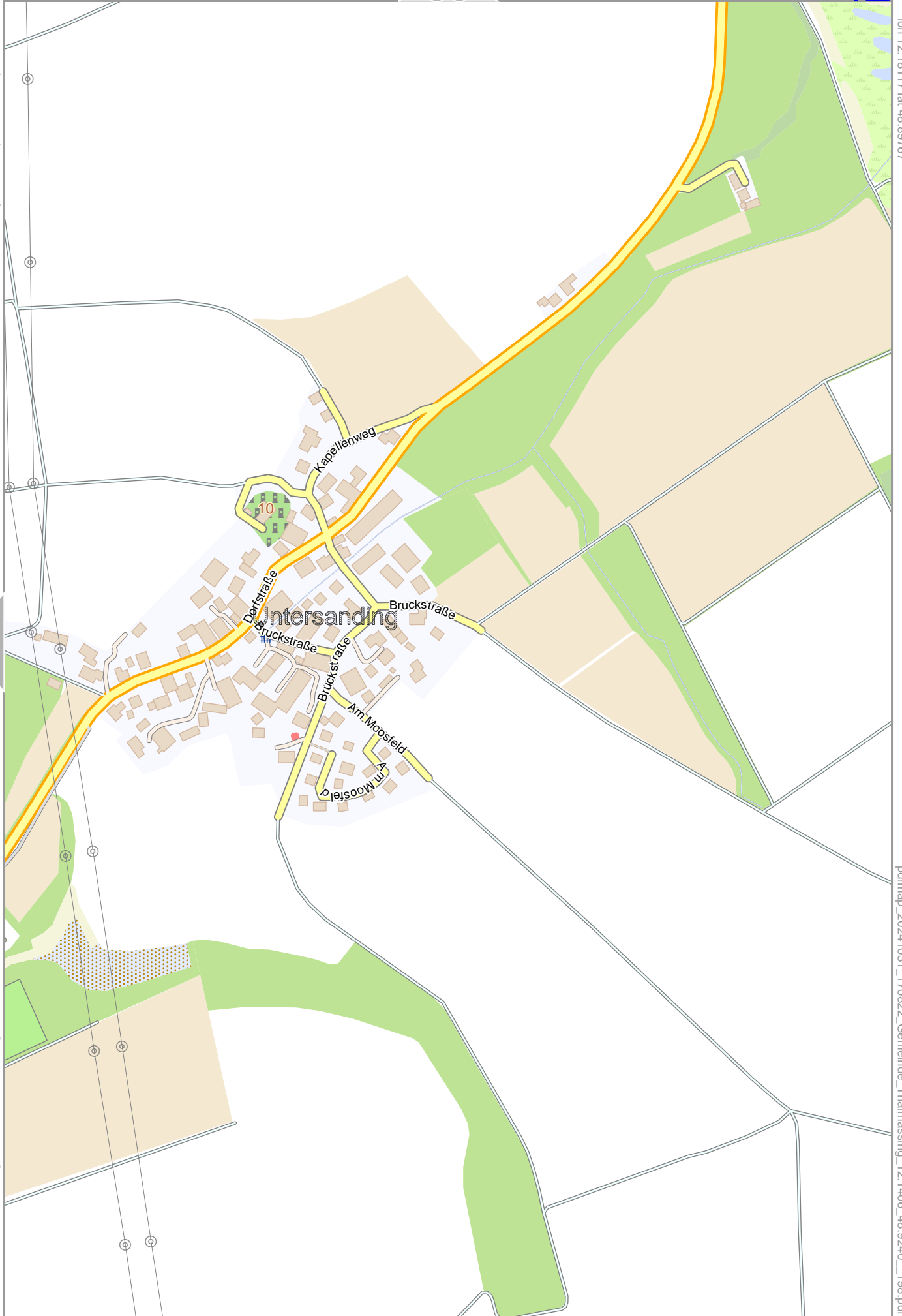
Map data © OpenStreetMap contributors

lon 12.18117 lat 48.89767

41

[lon 12.16766 lat 48.88447 | nom. scale = 1 / 5500]

pdfmap_20241031_170822_Gemeinde_Thalmassing_12.1406_48.9240_198.pdf



0 100 m 200 m

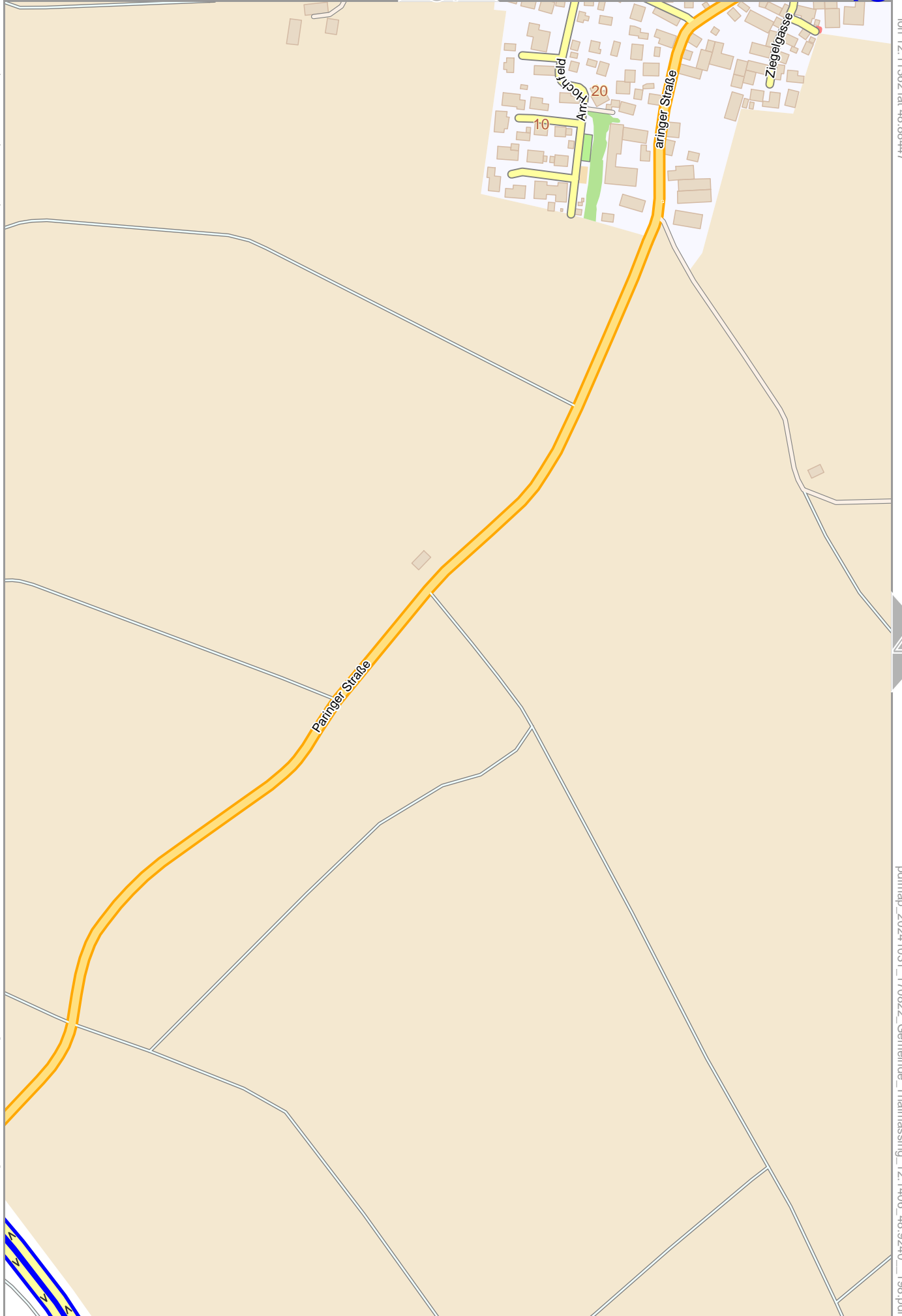
Map data © OpenStreetMap contributors

lon 12.11362 lat 48.88447

lon 12.10011 lat 48.87126 [nom. scale = 1 / 5500]

pdfmap_20241031_170822_Gemeinde_Thalmassing_12.1406_48.9240_198.pdf

0 100 m 200 m



Map data © OpenStreetMap contributors

lon 12.12713 lat 48.89447

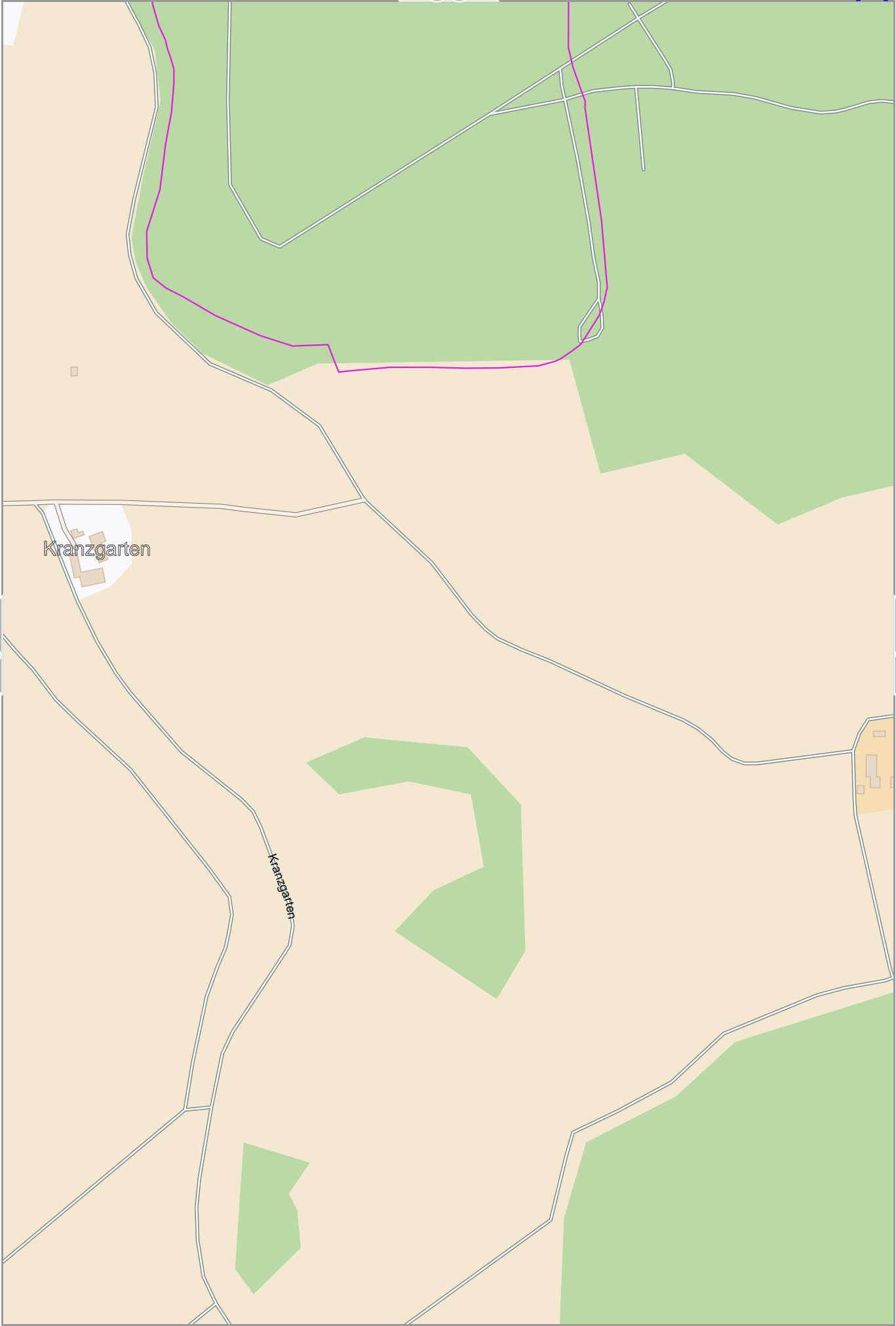
Kranzgarten

Kranzgarten

[lon 12.11362 lat 48.87126 | nom. scale = 1 / 5500]

pdfmap_20241031_170822_Gemeinde_Thalmassing_12.1406_48.9240_198.pdf

0 100 m 200 m



Map data © OpenStreetMap contributors

lon 12.14064 lat 48.88447

44

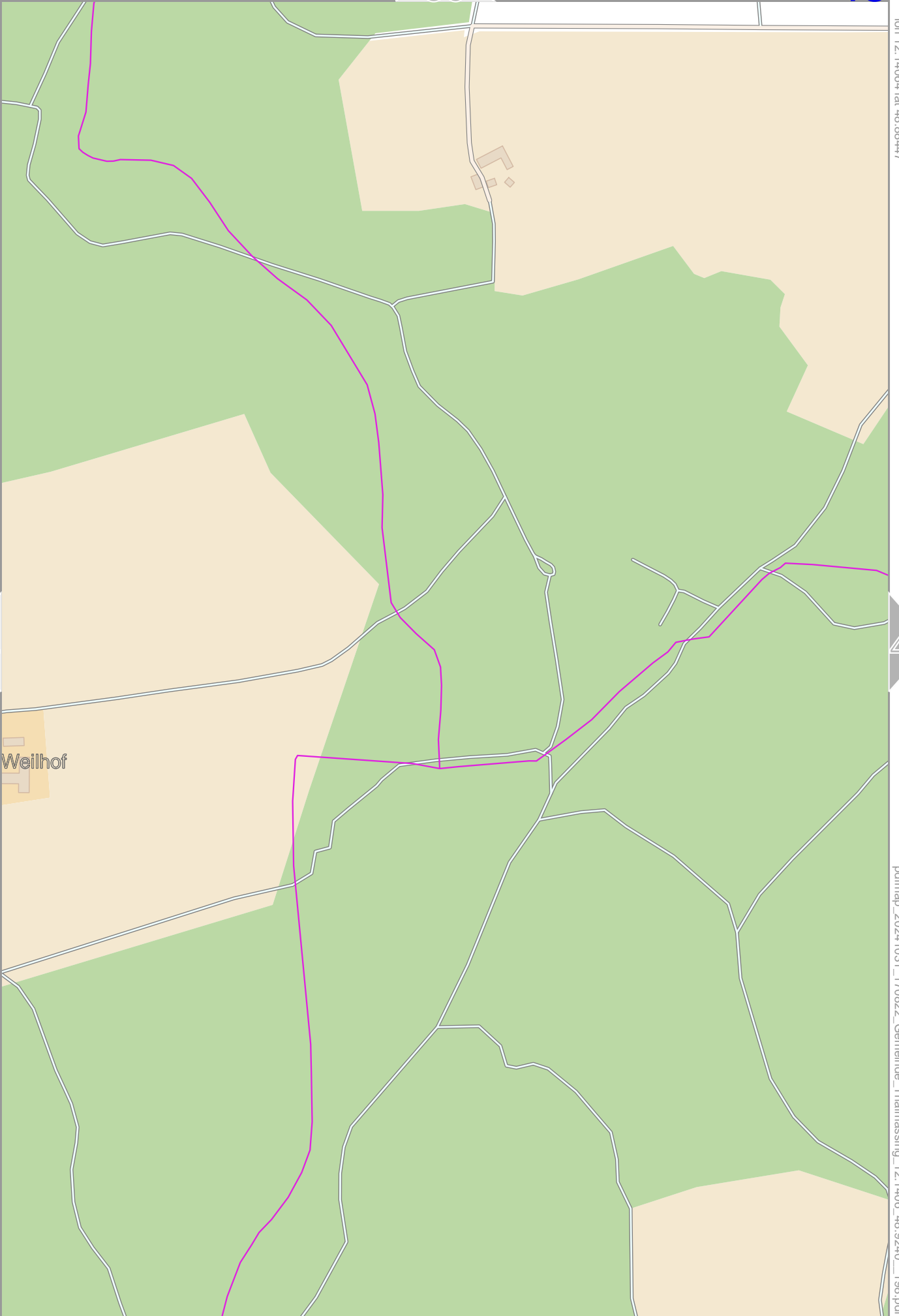
46

Weilhof

[lon 12.12713 lat 48.87126] nom. scale = 1 / 5500

pdfmap_20241031_170822_Gemeinde_Thalmassing_12.1406_48.9240_198.pdf

0 100 m 200 m



Map data © OpenStreetMap contributors

lon 12.15415 lat 48.89447

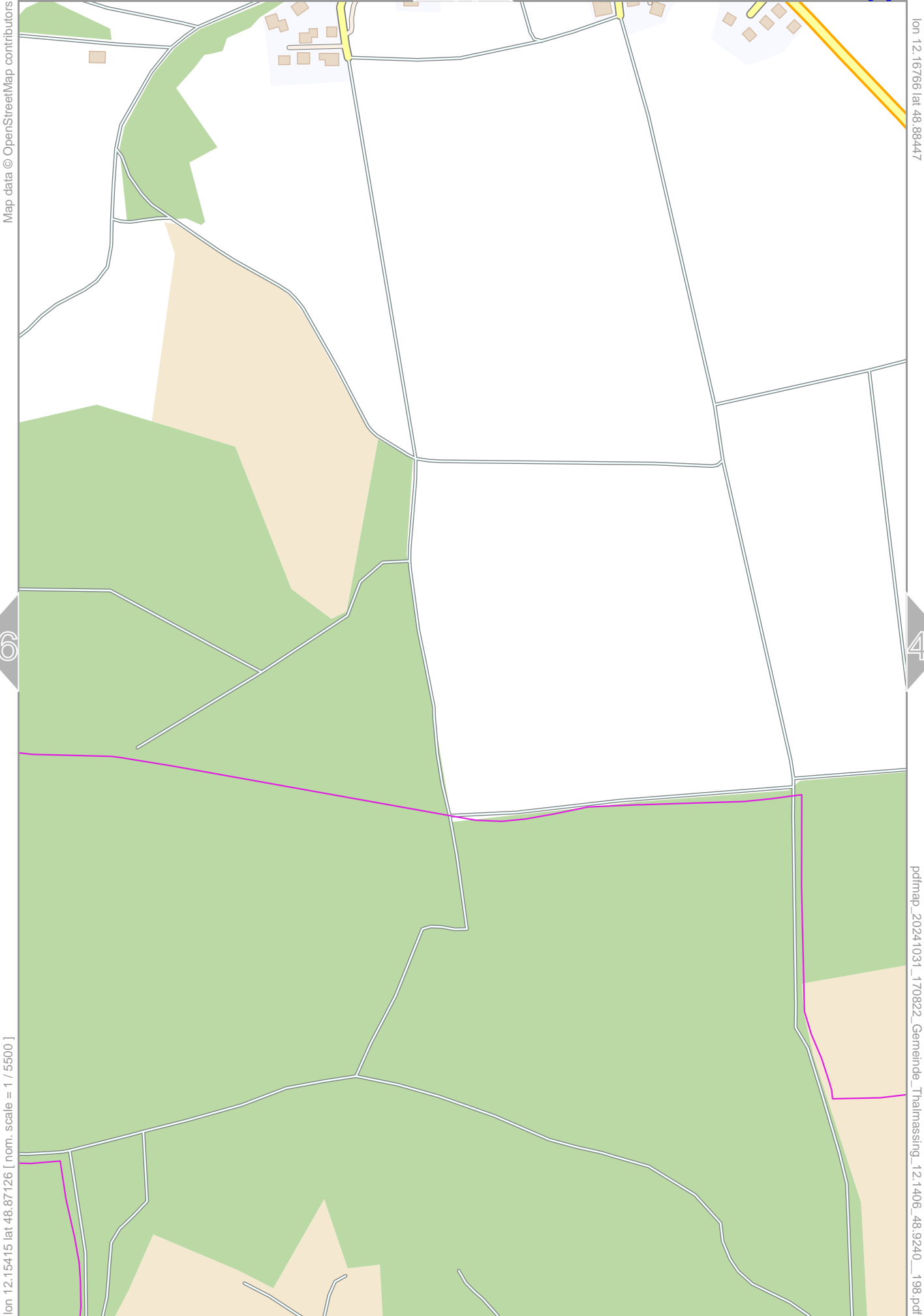
45

47

[lon 12.14064 lat 48.87126 | nom. scale = 1 / 5500]

pdfmap_20241031_170822_Gemeinde_Thalmassing_12.1406_48.9240_198.pdf

0 100 m 200 m



lon 12.15415 lat 48.87126 [nom. scale = 1 / 5500]

lon 12.16766 lat 48.88447

pdfmap_20241031_170822_Gemeinde_Thalmassing_12.1406_48.9240_198.pdf

0 100 m 200 m

Map data © OpenStreetMap contributors

lon 12.18117 lat 48.88447

47

[lon 12.16766 lat 48.87126] nom. scale = 1 / 55000

pdfmap_20241031_170822_Gemeinde_Thalmassing_12.1406_48.9240_198.pdf

0 100 m 200 m

