

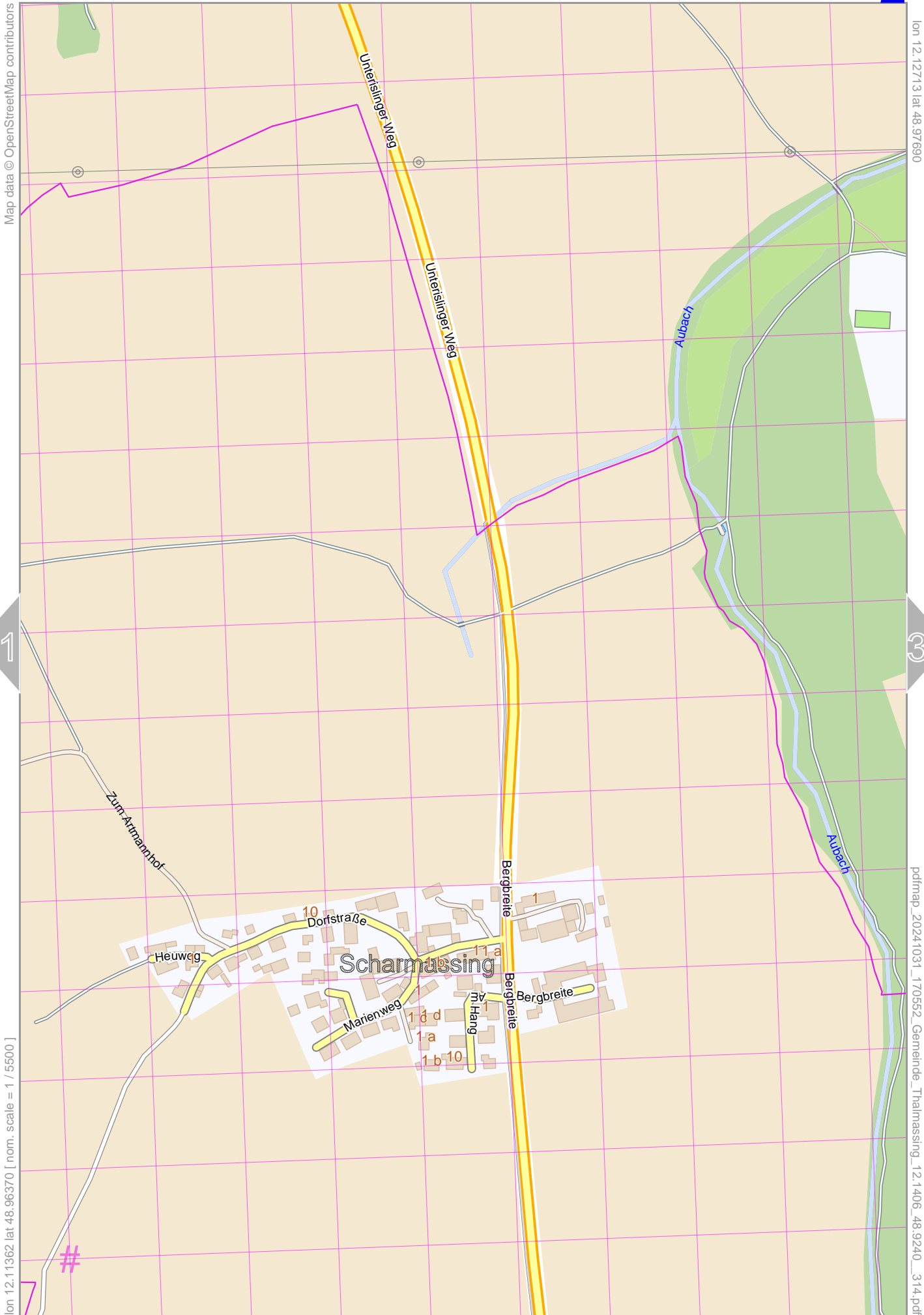
Map data © OpenStreetMap contributors

lon 12.11362 lat 48.97690

[lon 12.10011 lat 48.96370 | nom. scale = 1 / 5500]

pdfmap_20241031_170552_Gemeinde_Thalmassing_12.11406_48.9240_314.pdf

Gemeinde Thalmassing



Map data © OpenStreetMap contributors

lon 12.12713 lat 48.97690

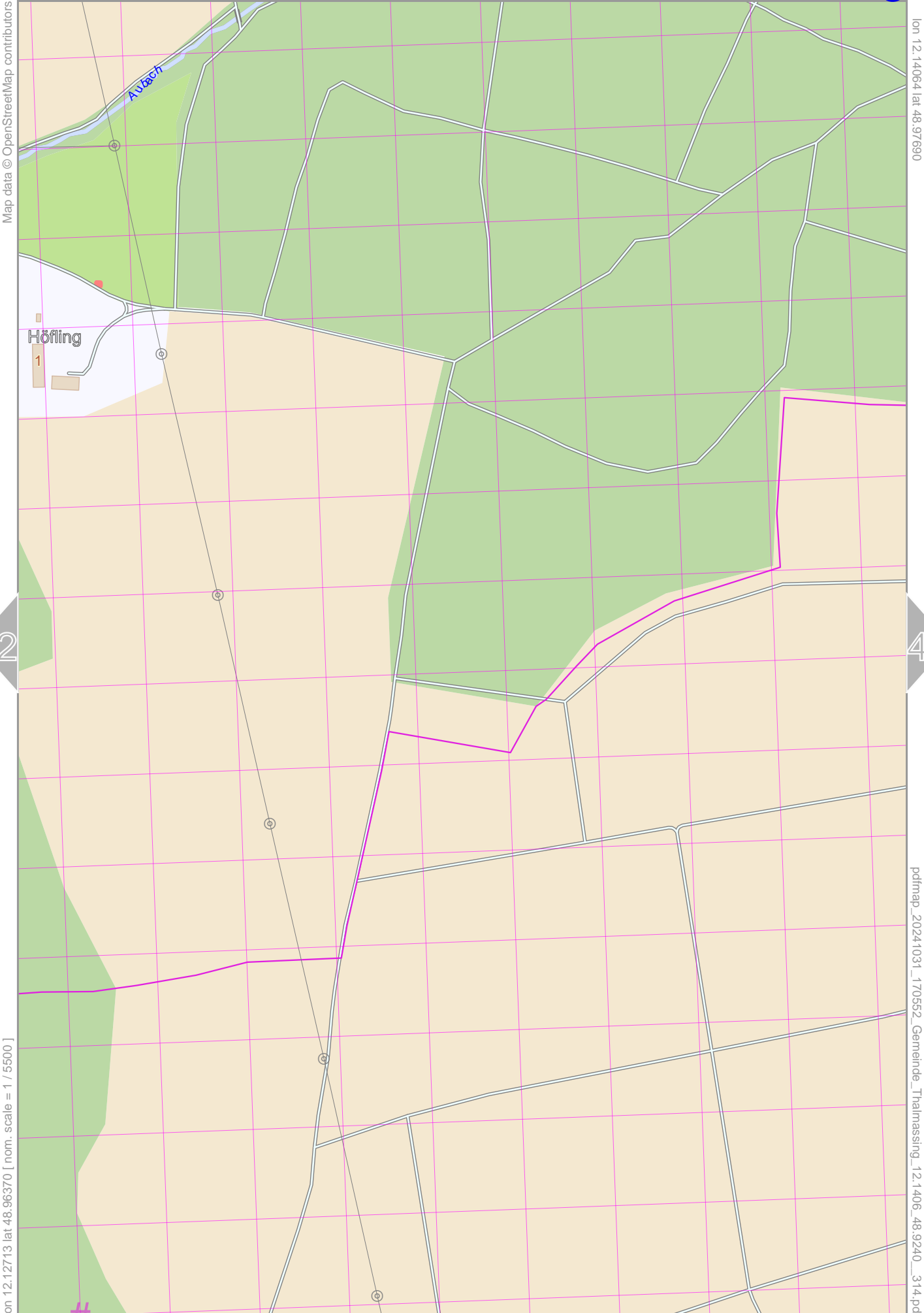
1

3

lon 12.11362 lat 48.96370 [nom. scale = 1 / 5500]

pdfmap_20241031_170552_Gemeinde_Thalmassing_12.1406_48.9240_314.pdf

UTM: 33 U easting 288.80 km northing 5427.50 km
UTM-Grid-width = 100m



Map data © OpenStreetMap contributors

lon 12.14064 lat 48.97690

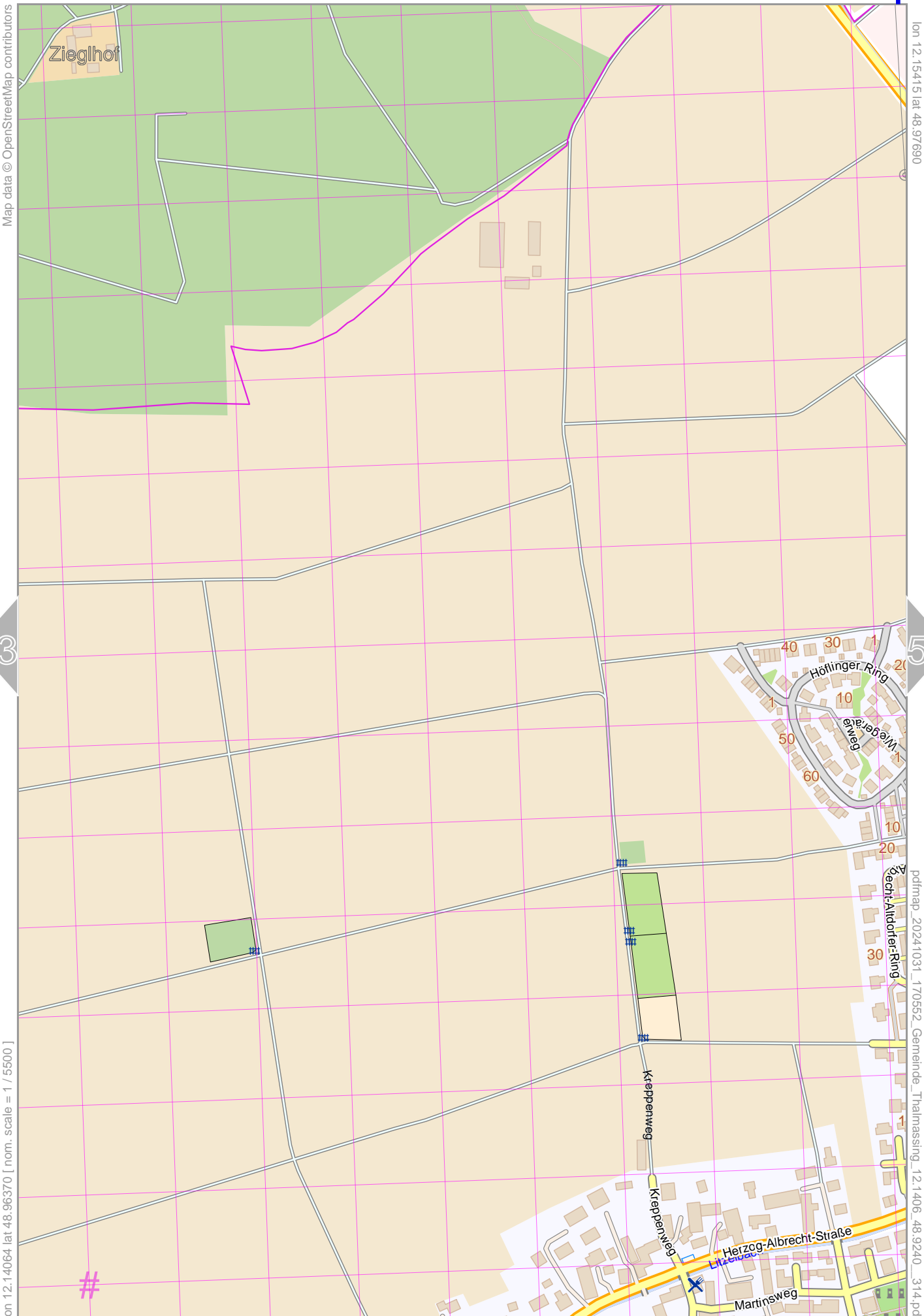
[lon 12.12713 lat 48.96370] nom. scale = 1 / 5500

pdfmap_20241031_170552_Gemeinde_Thalmassing_12.1406_48.9240_314.pdf

UTM: 33 U easting 289.80 km northing 5427.40 km
UTM-Grid-width = 100m

Gemeinde Thalmassing

4



Map data © OpenStreetMap contributors

lon 12.15415 lat 48.97690

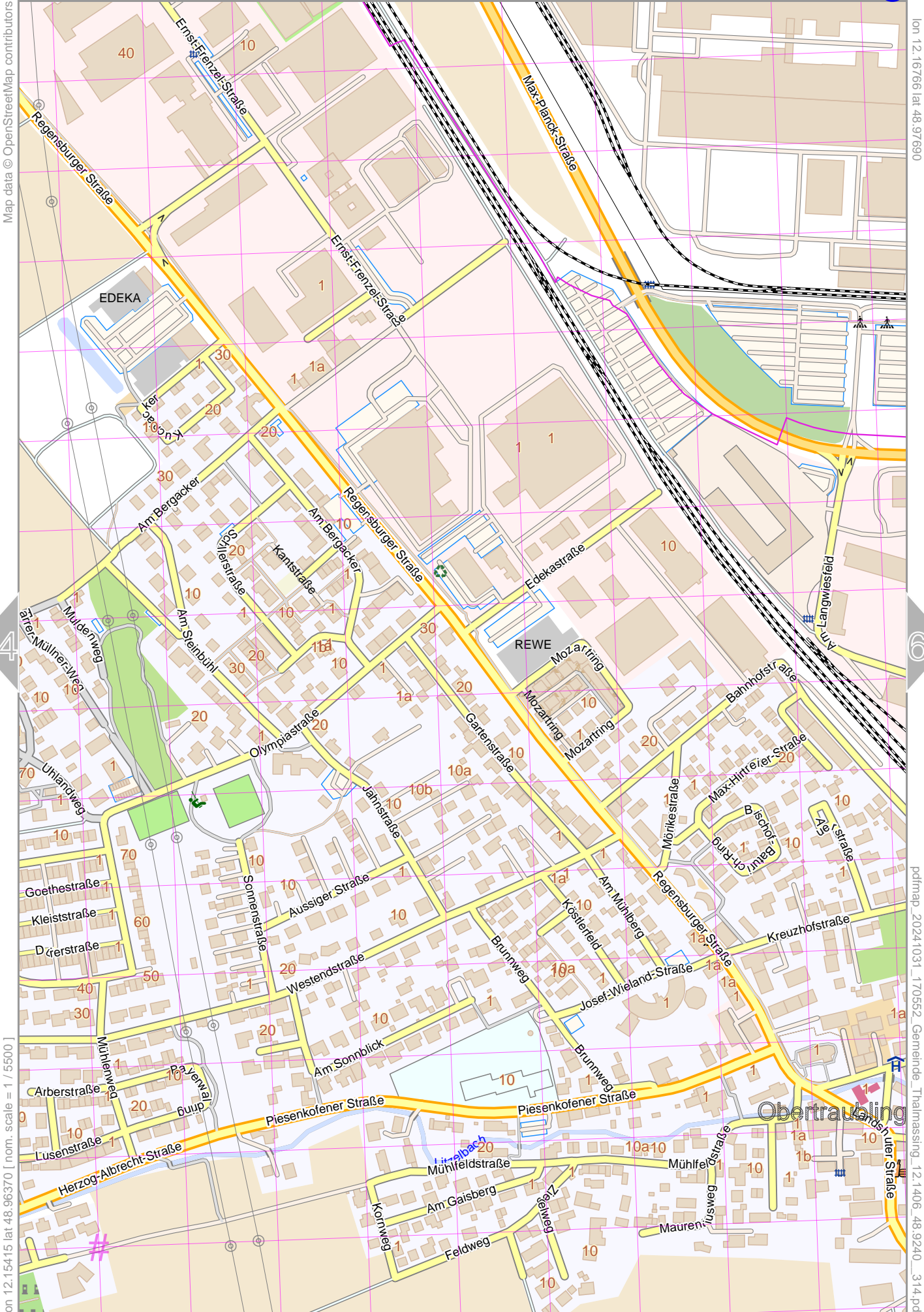
[0.5500] nom. scale = 1 / 55000 lat 48.96370 lon 12.14064

pdfmap_20241031_170552_Gemeinde_Thalmassing_12.1406_48.9240_314.pdf

UTM: 33 U easting 290.80 km northing 5427.40 km
UTM-Grid-width = 100m

10

Gemeinde Thalmassing



Map data © OpenStreetMap contributors

lon 12.16766 lat 48.97690

lon 12.15415 lat 48.96370 [nom. scale = 1 / 5500]

pdfmap 20241031 170552 Gemeinde Thalmassing 12.1406 48.9240 314.pdf

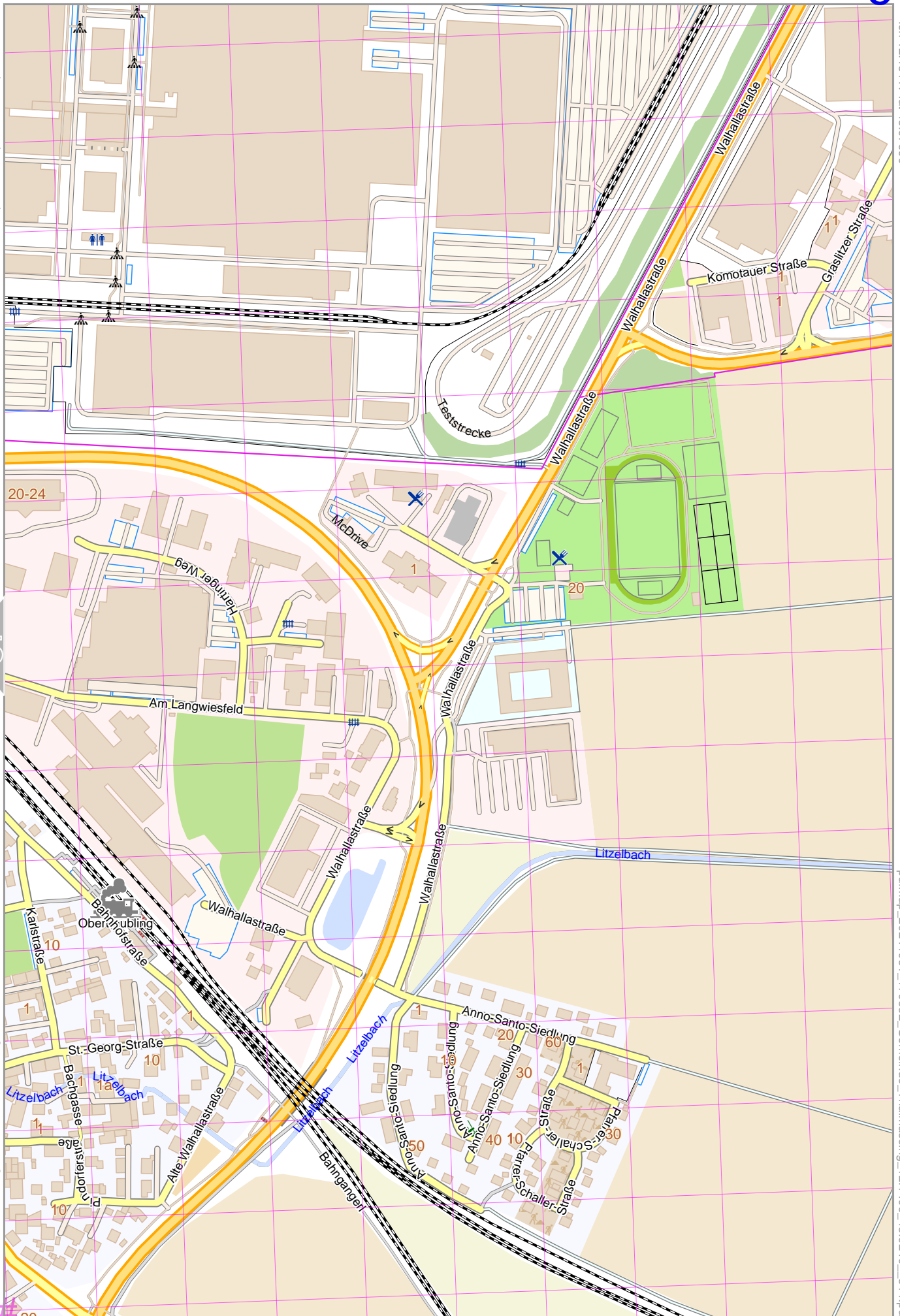
UTM: 33 U easting 291.80 km northing 5427.40 km
UTM-Grid-width = 100m



Gemeinde Thalmassing

Map data © OpenStreetMap contributors

lon 12.18117 lat 48.97690



lon 12.16766 lat 48.96370 [nom. scale = 1 / 5500]

pdfmap_20241031_170552_Gemeinde_Thalmassing_12.1406_48.9240_314.pdf

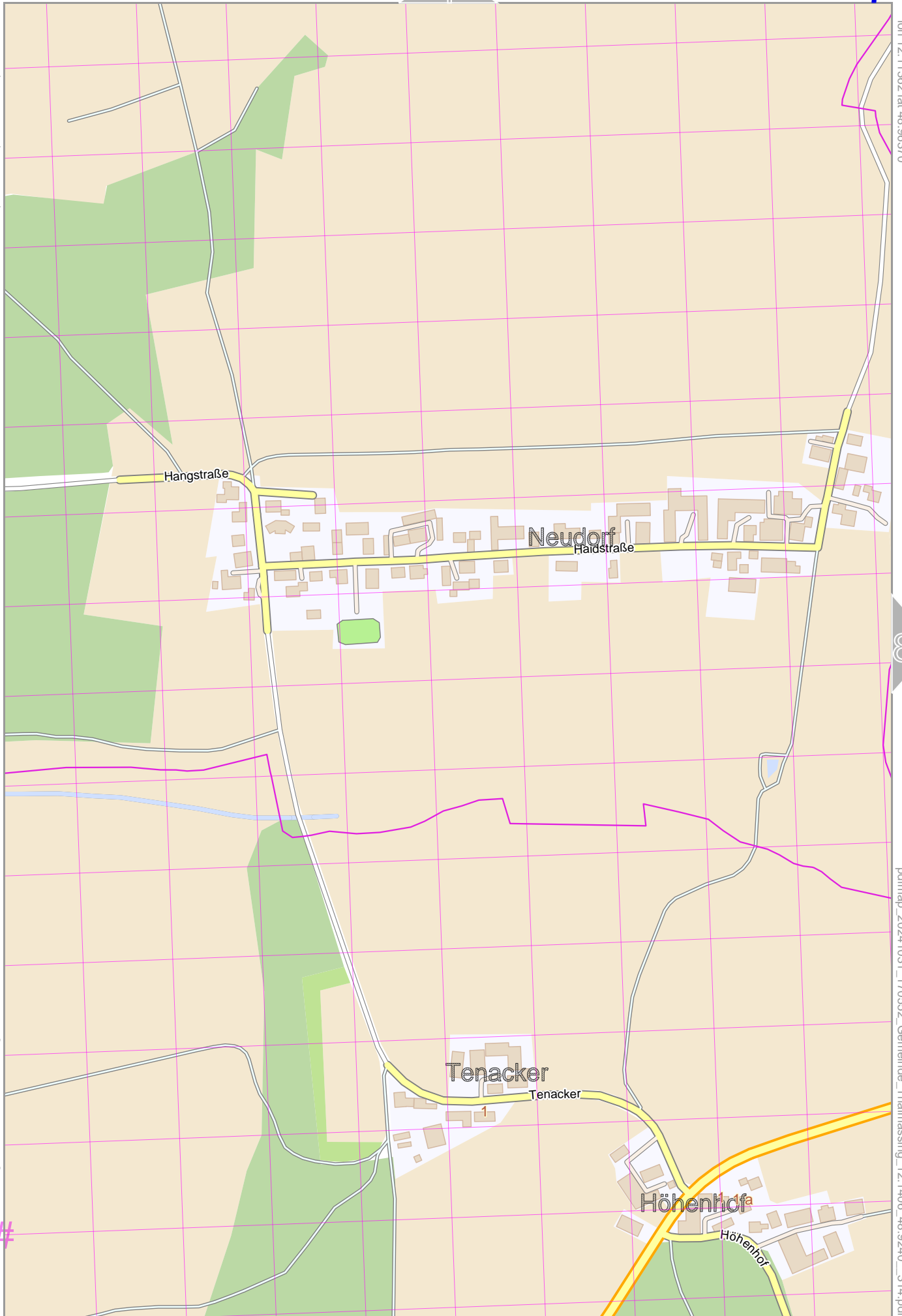
UTM: 33 U easting 292.70 km northing 5427.30 km
UTM-Grid-width = 100m

Map data © OpenStreetMap contributors

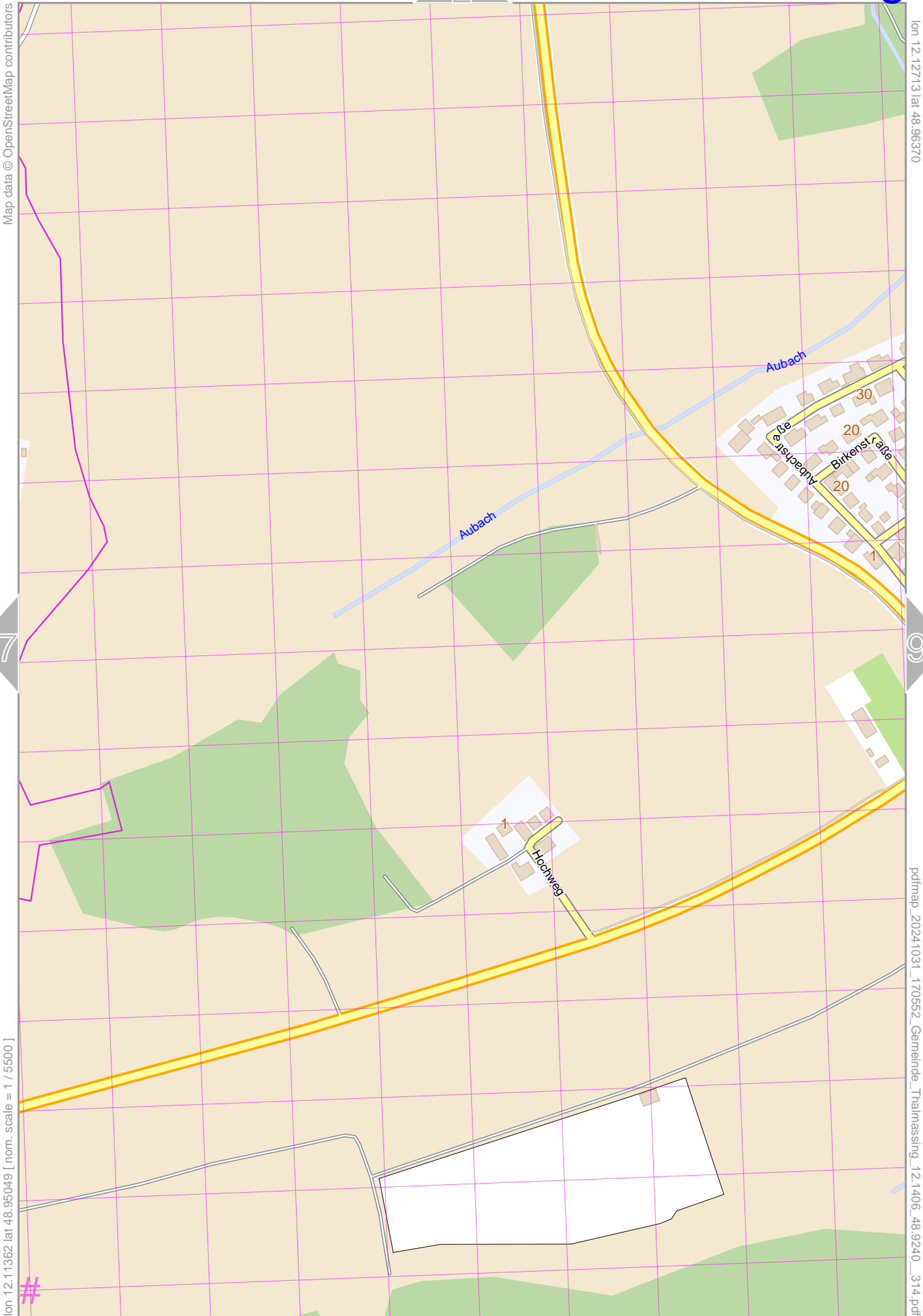
lon 12.11362 lat 48.96370

[lon 12.10011 lat 48.95049 | nom. scale = 1 / 5500]

pdfmap_20241031_170552_Gemeinde_Thalmassing_12.11406_48.9240_314.pdf



UTM: 33 U easting 287.70 km northing 5426.10 km
UTM-Grid-width = 100m



Map data © OpenStreetMap contributors

lon 12.12713 lat 48.96370

7

9

lon 12.11362 lat 48.95049 [nom. scale = 1 / 5500]

pdfmap_20241031_170552_Gemeinde_Thalmassing_12.1406_48.9240_314.pdf

UTM: 33 U easting 288.70 km northing 5426.00 km
UTM-Grid-width = 100m

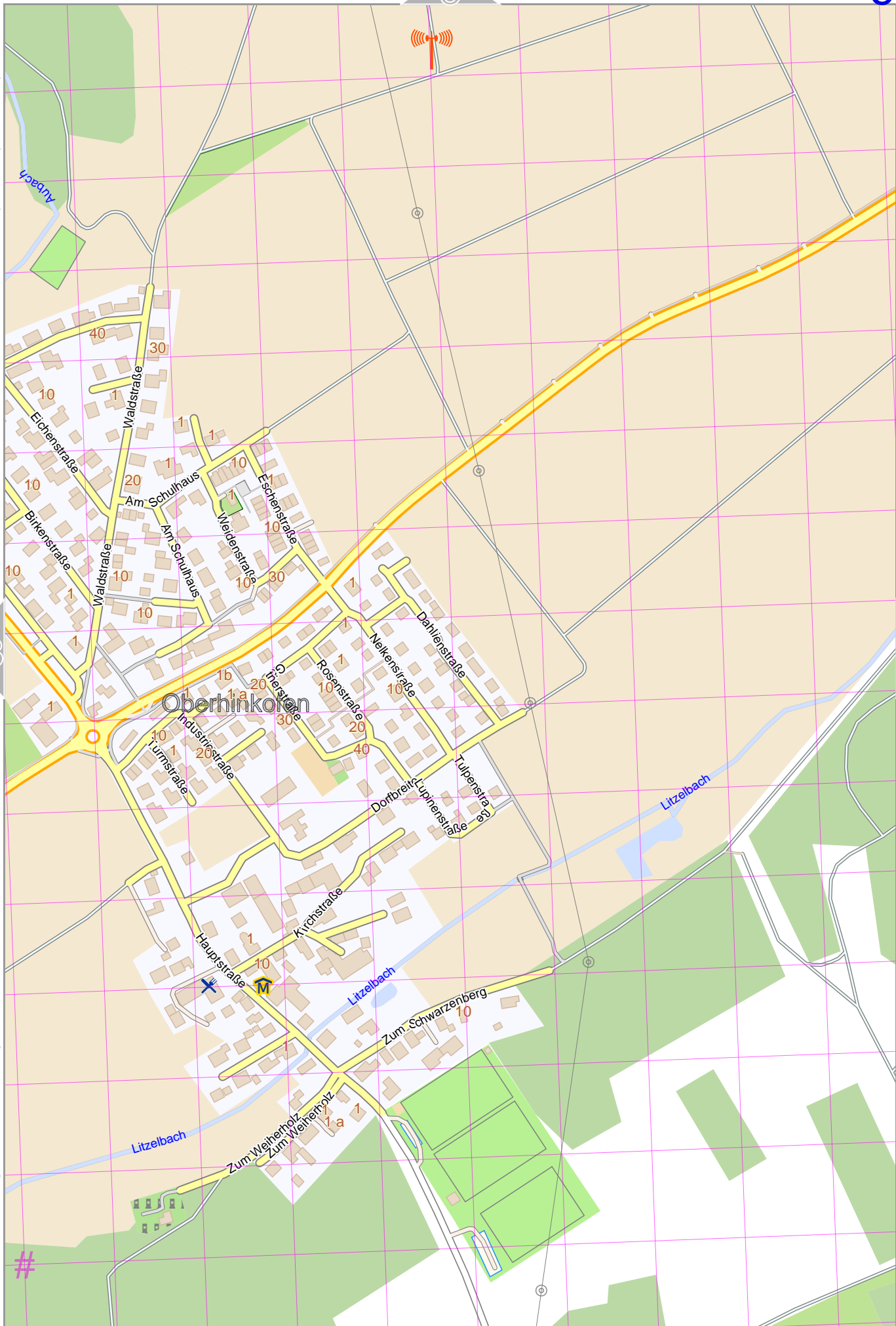
14

Gemeinde Thalmassing

3

Map data © OpenStreetMap contributors

lon 12.14064 lat 48.96370



10

pdfmap_20241031_170552_Gemeinde_Thalmassing_12.1406_48.9240_314.pdf

[lon 12.12713 lat 48.95049 | nom. scale = 1 / 5500]

UTM: 33 U easting 289.70 km northing 5426.00 km
UTM-Grid-width = 100m

15

Map data © OpenStreetMap contributors

lon 12.15415 lat 48.96370



lon 12.14064 lat 48.95049 [nom. scale = 1 / 5500]

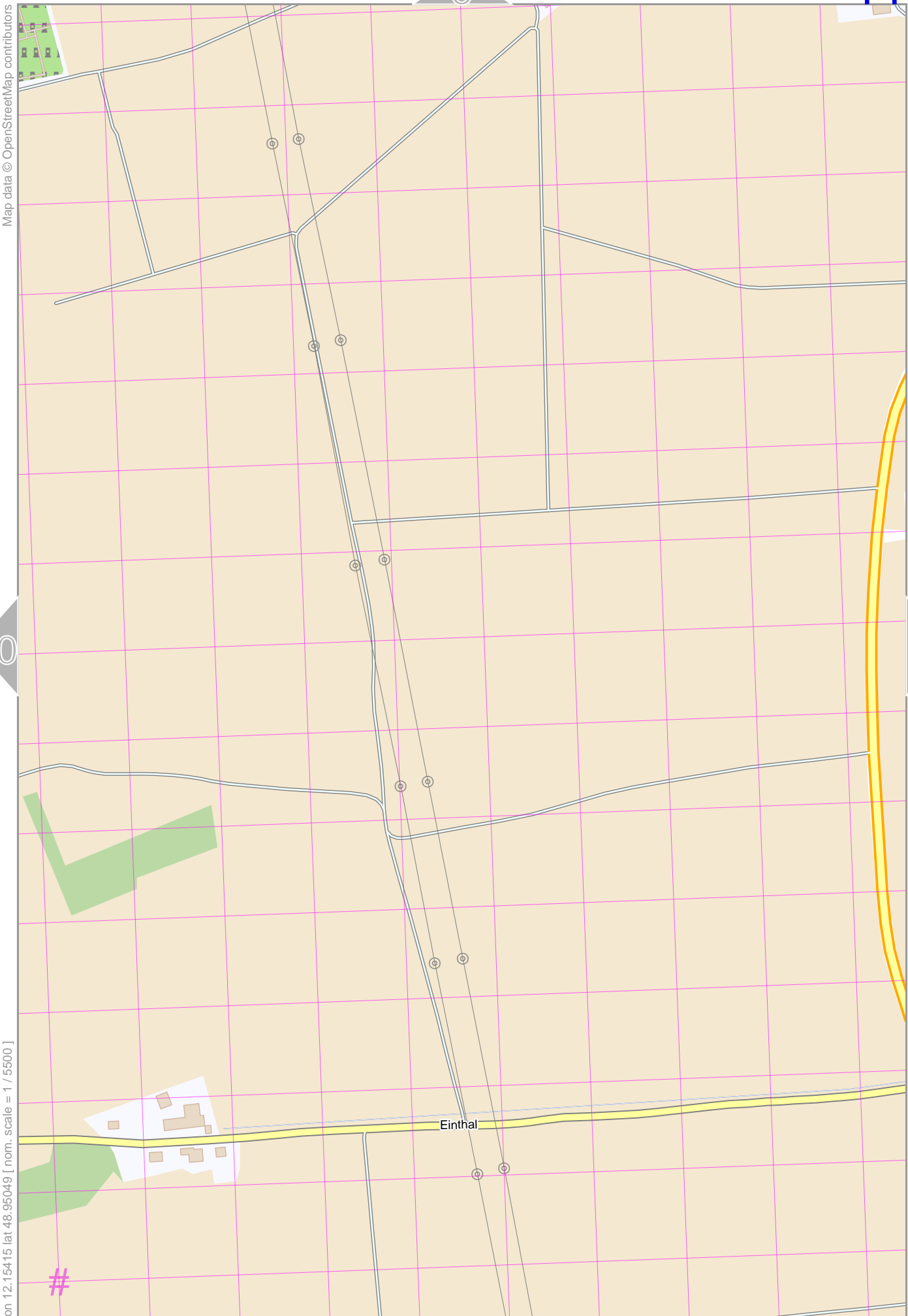
pdfmap_20241031_170552_Gemeinde_Thalmassing_12.1406_48.9240_314.pdf

UTM: 33 U easting 290.70 km northing 5425.90 km
UTM-Grid-width = 100m

Gemeinde Thalmassing

5

11



Map data © OpenStreetMap contributors

lon 12.16766 lat 48.96370

10

12

lon 12.15415 lat 48.95049 [nom. scale = 1 / 5500]

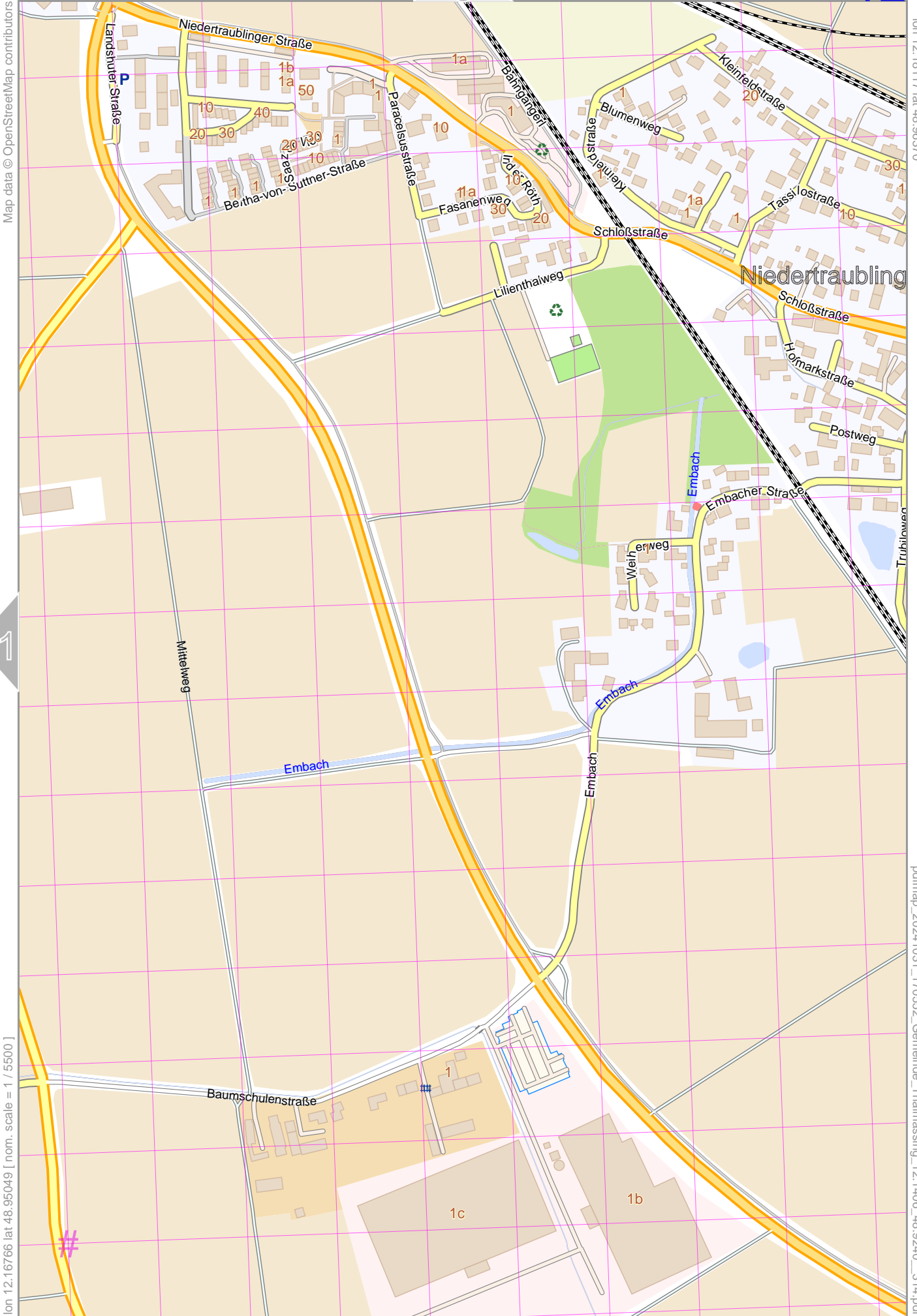
pdfmap_20241031_170552_Gemeinde_Thalmassing_12.1406_48.9240_314.pdf

Einthal

#

UTM: 33 U easting 291.70 km northing 5425.90 km
UTM-Grid-width = 100m

17



Map data © OpenStreetMap contributors

lon 12.18117 lat 48.96370

11

[lon 12.16766 lat 48.95049 | nom. scale = 1 / 5500]

pdfmap_20241031_170552_Gemeinde_Thalmassing_12.1406_48.9240_314.pdf

UTM: 33 U easting 292.70 km northing 5425.90 km
UTM-Grid-width = 100m

18

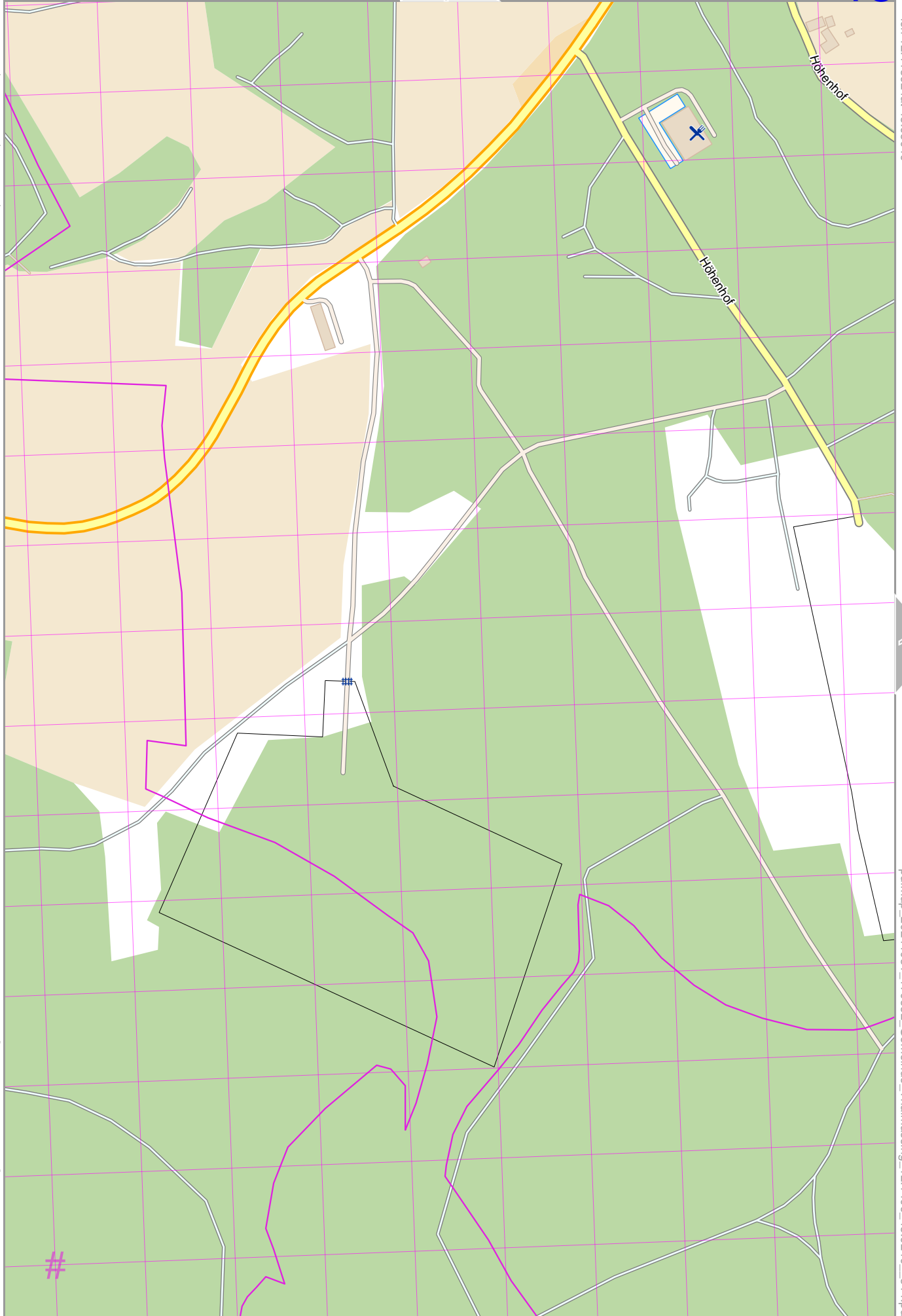
Map data © OpenStreetMap contributors

lon 12.11362 lat 48.95049

[lon 12.10011 lat 48.93729] nom. scale = 1 / 5500

pdfmap_20241031_170552_Gemeinde_Thalmassing_12.11406_48.9240_314.pdf

UTM: 33 U easting 287.70 km northing 5424.60 km
UTM-Grid-width = 100m



Map data © OpenStreetMap contributors

lon 12.12713 lat 48.95049

Höhenhof

13

15

lon 12.11362 lat 48.93729 [nom. scale = 1 / 5500]

pdfmap_20241031_170552_Gemeinde_Thalmassing_12.1406_48.9240_314.pdf

#

UTM: 33 U easting 288.70 km northing 5424.60 km
UTM-Grid-width = 100m

20

Map data © OpenStreetMap contributors

lon 12.14064 lat 48.95049

Moorackerhof

P

⊕

⊕

⊕

⊕

#

14

16

lon 12.12713 lat 48.93729 [nom. scale = 1 / 5500]

pdfmap_20241031_170552_Gemeinde_Thalmassing_12.1406_48.9240_314.pdf

UTM: 33 U easting 289.70 km northing 5424.50 km
UTM-Grid-width = 100m

21

Map data © OpenStreetMap contributors

lon 12.15415 lat 48.95049

15

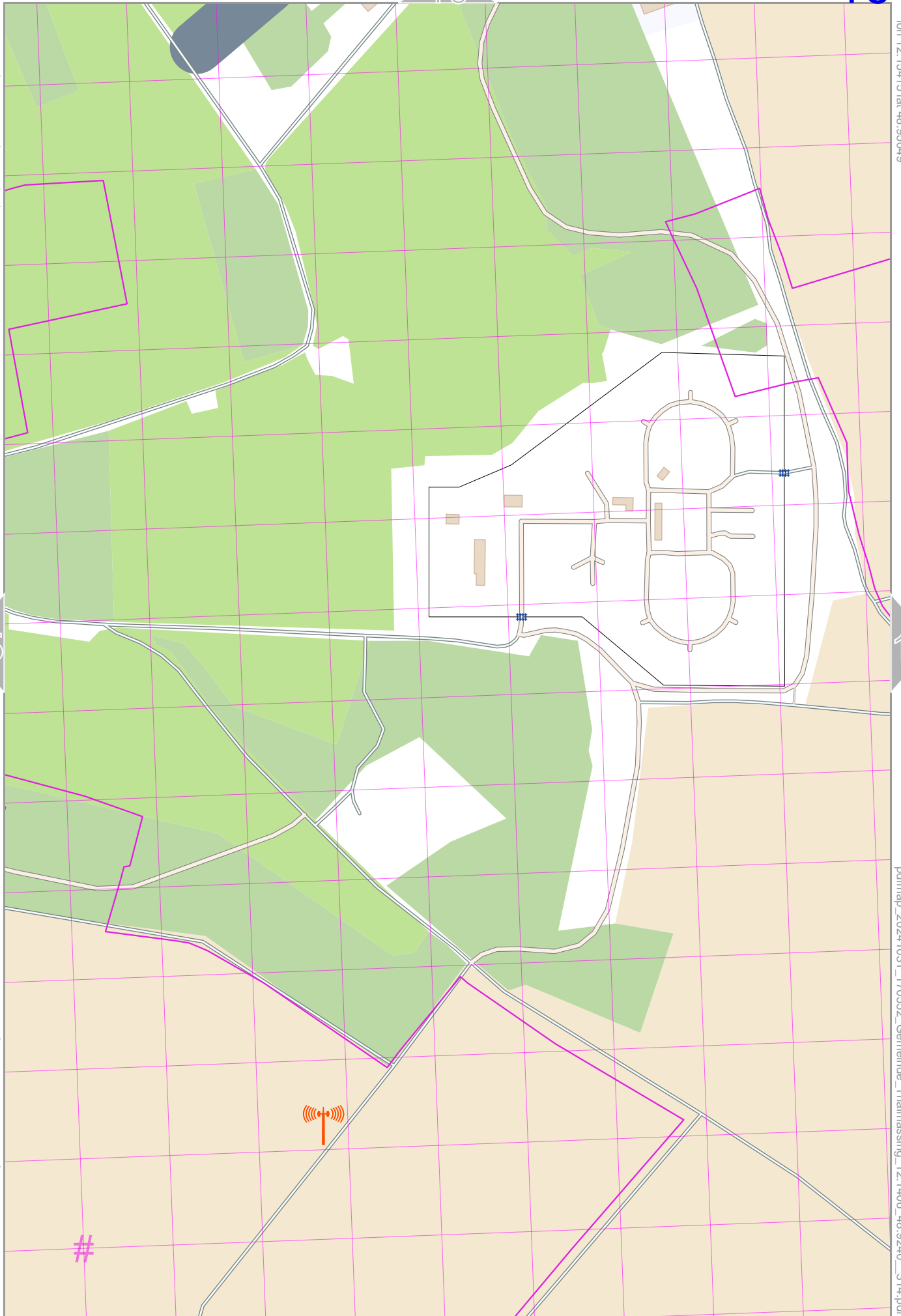
17

[lon 12.14064 lat 48.93729] nom. scale = 1 / 5500

pdfmap_20241031_170552_Gemeinde_Thalmassing_12.1406_48.9240_314.pdf

UTM: 33 U easting 290.70 km northing 5424.50 km
UTM-Grid-width = 100m

22



Map data © OpenStreetMap contributors

lon 12.16766 lat 48.95049

16

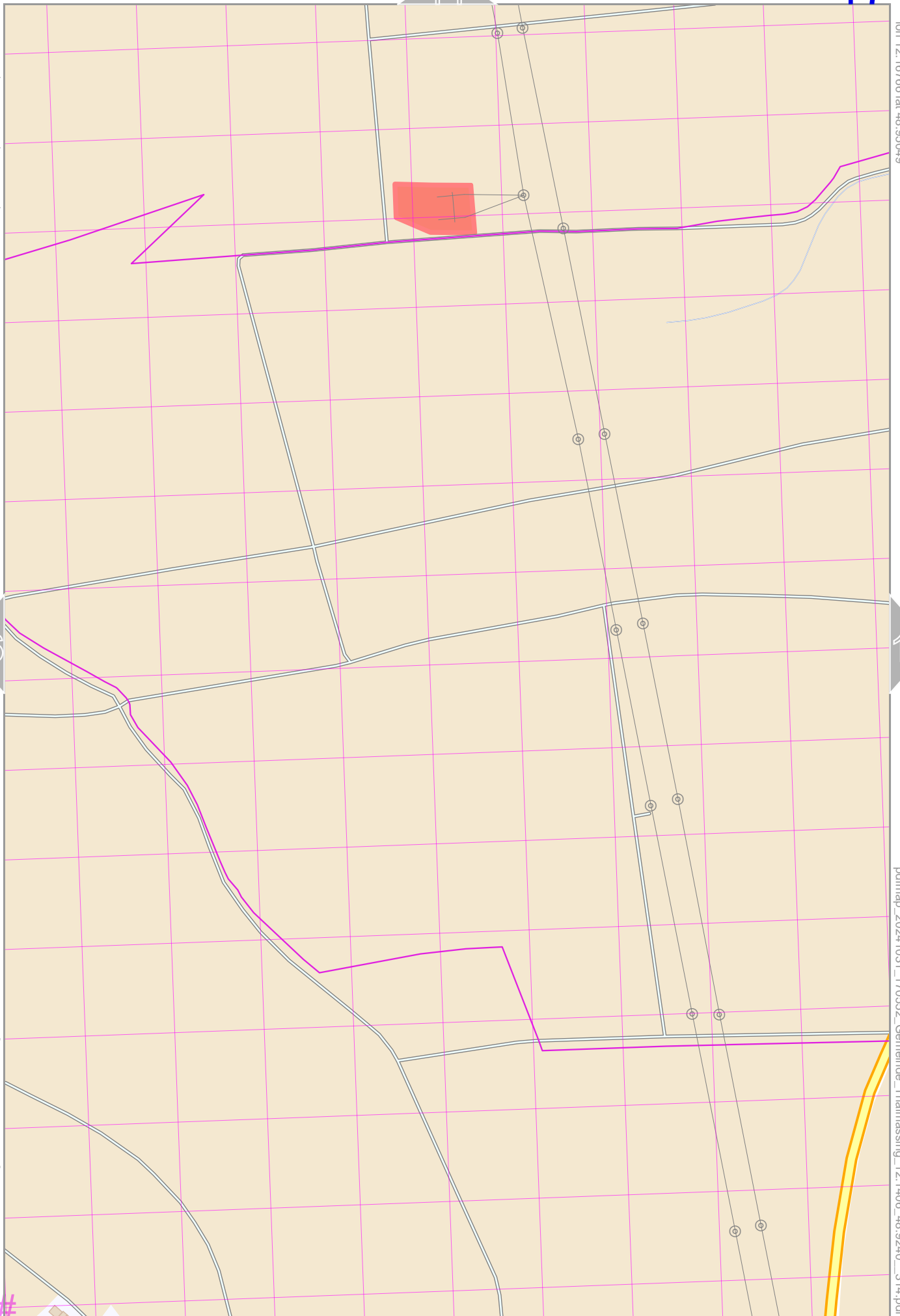
18

[lon 12.15415 lat 48.93729 | nom. scale = 1 / 5500]

pdfmap_20241031_170552_Gemeinde_Thalmassing_12.1406_48.9240_314.pdf

UTM: 33 U easting 291.60 km northing 5424.40 km
UTM-Grid-width = 100m

23



Map data © OpenStreetMap contributors

lon 12.18117 lat 48.95049

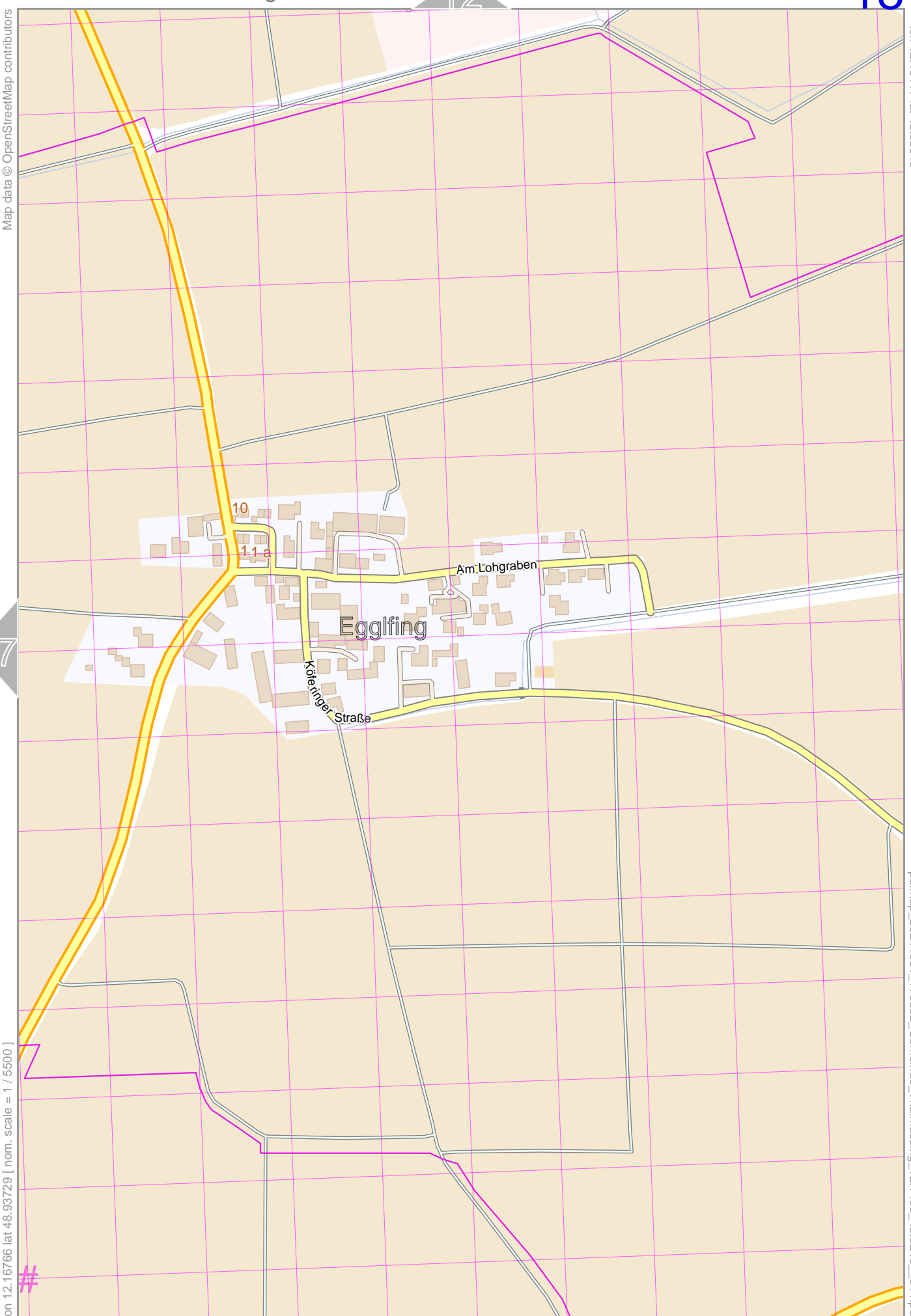
17

lon 12.16766 lat 48.93729 [nom. scale = 1 / 5500]

pdfmap_20241031_170552_Gemeinde_Thalmassing_12.1406_48.9240_314.pdf

UTM: 33 U easting 292.60 km northing 5424.40 km
UTM-Grid-width = 100m

24

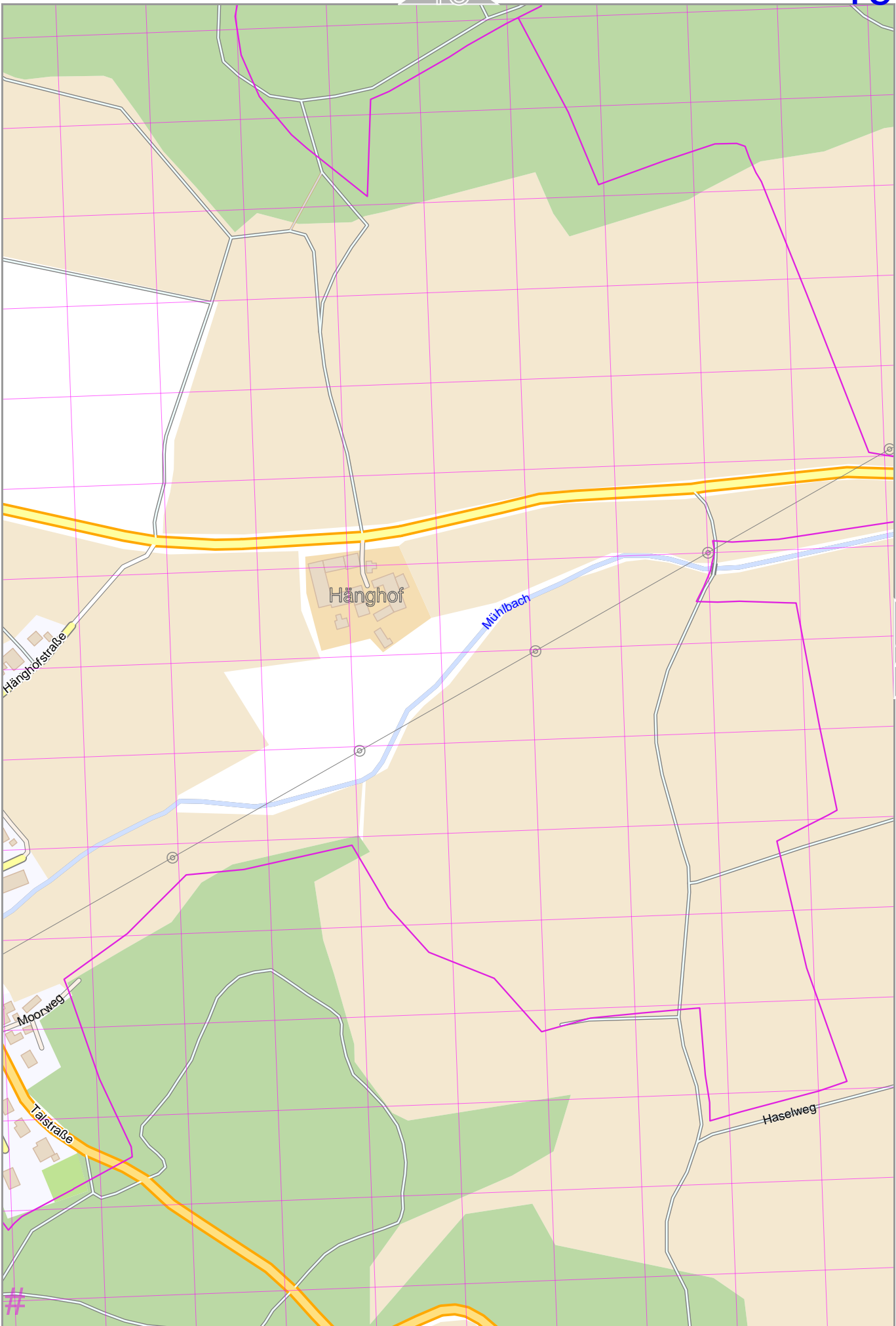


Map data © OpenStreetMap contributors

lon 12.11362 lat 48.93729

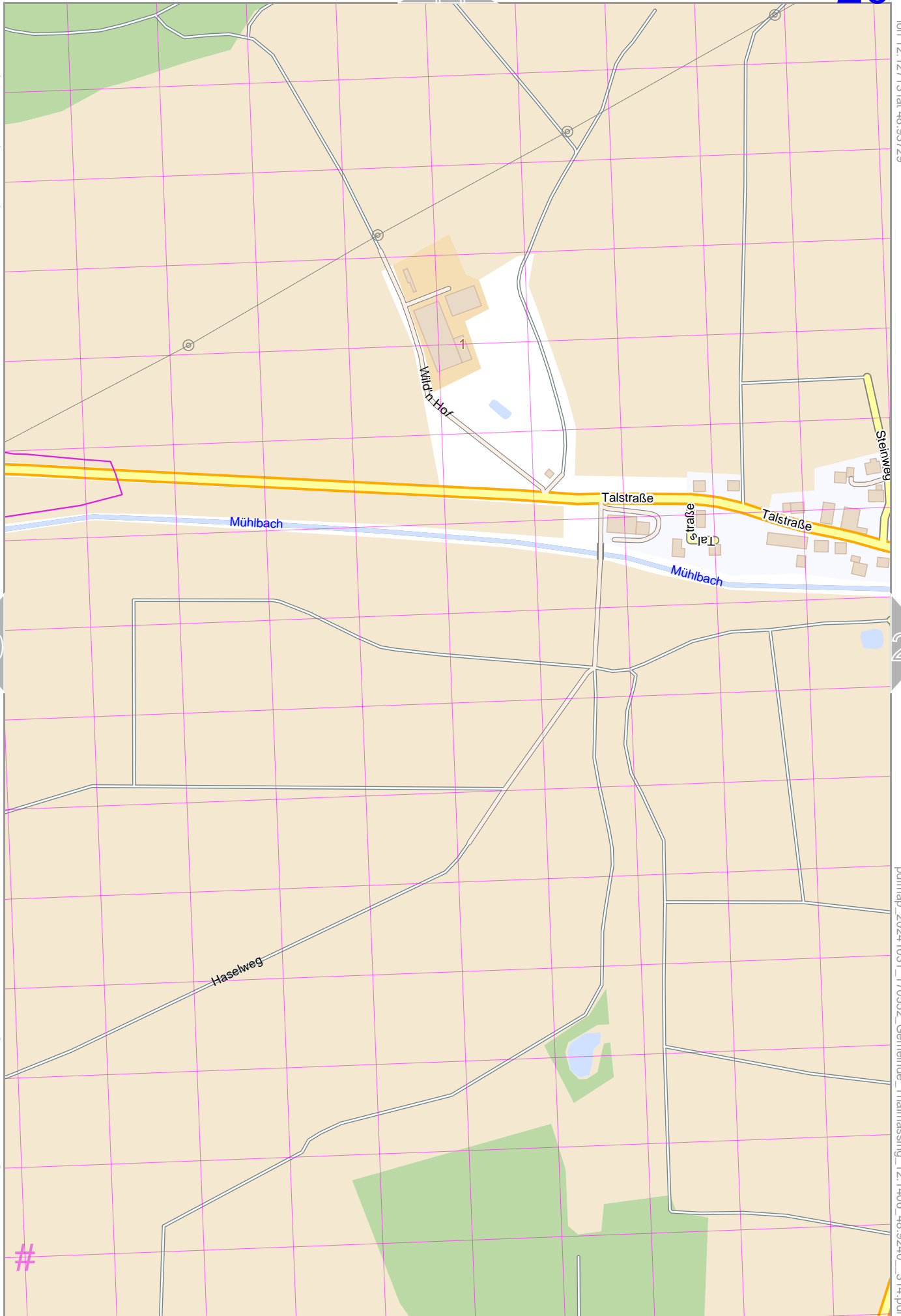
[lon 12.10011 lat 48.92408 | nom. scale = 1 / 5500]

pdfmap_20241031_170552_Gemeinde_Thalmassing_12.11406_48.9240_314.pdf



Map data © OpenStreetMap contributors

lon 12.12713 lat 48.93729



[lon 12.11362 lat 48.92408 | nom. scale = 1 / 5500]

pdfmap_20241031_170552_Gemeinde_Thalmassing_12.11406_48.9240_314.pdf

#

UTM: 33 U easting 288.60 km northing 5423.10 km
UTM-Grid-width = 100m

Map data © OpenStreetMap contributors

lon 12.14064 lat 48.93729

20

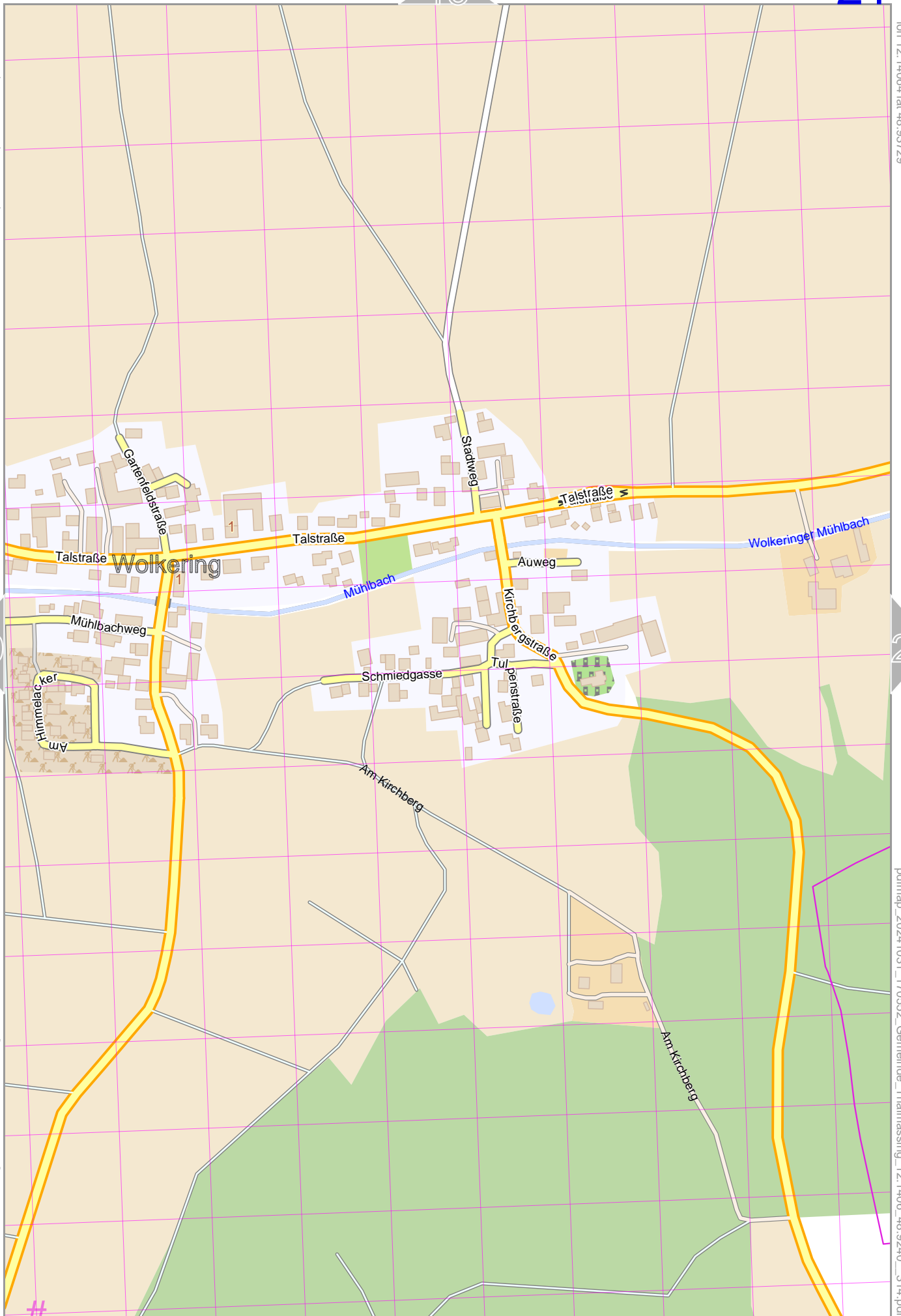
22

[lon 12.12713 lat 48.92408 | nom. scale = 1 / 5500]

pdfmap_20241031_170552_Gemeinde_Thalmassing_12.1406_48.9240_314.pdf

UTM: 33 U easting 289.60 km northing 5423.00 km
UTM-Grid-width = 100m

27



Map data © OpenStreetMap contributors

lon 12.15415 lat 48.93729

Wolkeringer Mühlbach

Königshaus

Zum Rauschberg

Rauschberg

1 Neuhaus

lon 12.14064 lat 48.92408 [nom. scale = 1 / 5500]

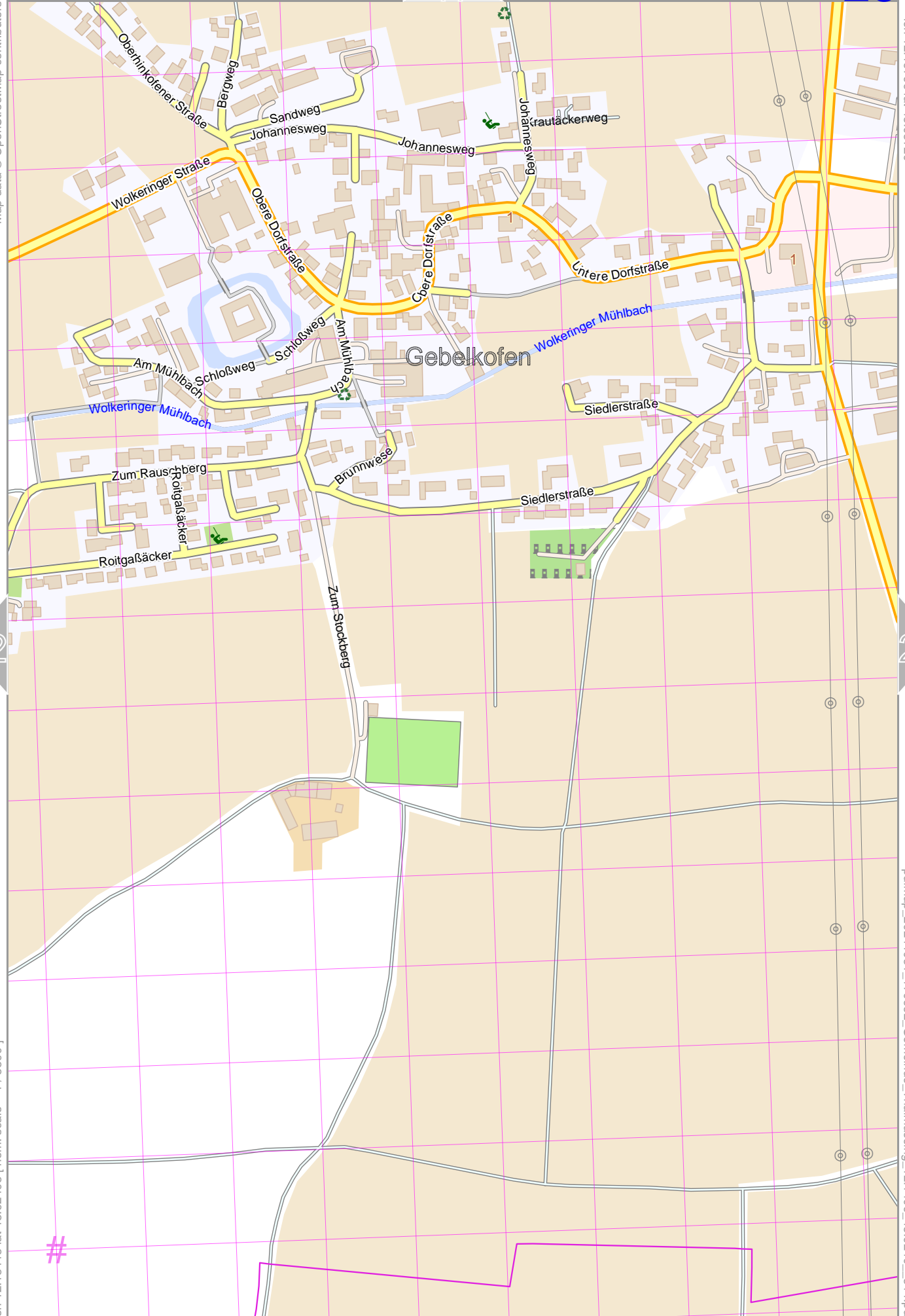
pdfmap_20241031_170552_Gemeinde_Thalmassing_12.1406_48.9240_314.pdf

Map data © OpenStreetMap contributors

lon 12.16766 lat 48.93729

22

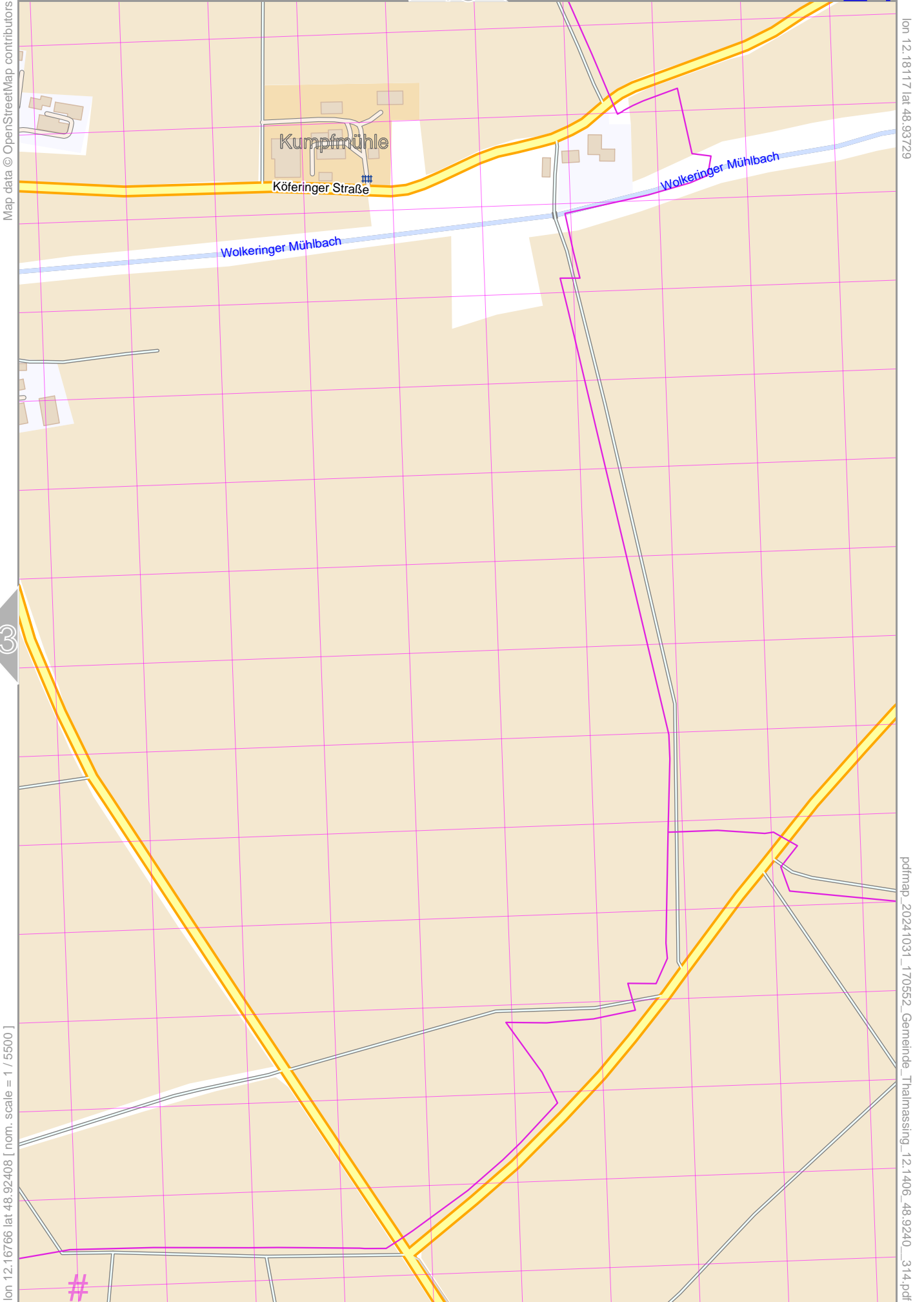
24



lon 12.15415 lat 48.92408 [nom. scale = 1 / 5500]

pdfmap_20241031_170552_Gemeinde_Thalmassing_12.1406_48.9240_314.pdf

UTM: 33 U easting 291.60 km northing 5423.00 km
UTM-Grid-width = 100m



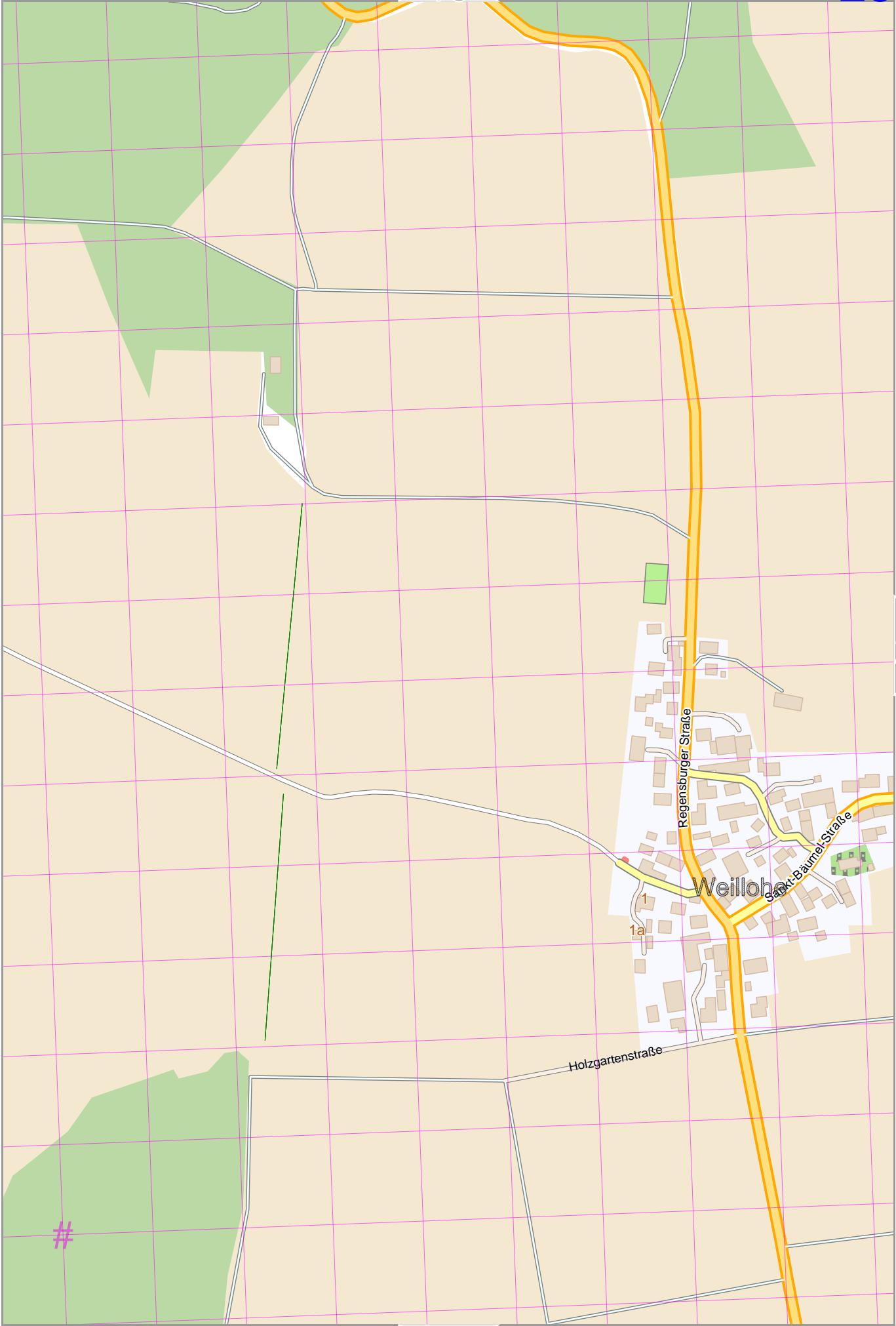
Map data © OpenStreetMap contributors

lon 12.11362 lat 48.92408

[lon 12.10011 lat 48.91088 [nom. scale = 1 / 5500]

pdfmap_20241031_170552_Gemeinde_Thalmassing_12.11406_48.9240_314.pdf

UTM: 33 U easting 287.60 km northing 5421.70 km
UTM-Grid-width = 100m



Gemeinde Thalmassing

26

20

Map data © OpenStreetMap contributors

lon 12.12713 lat 48.92408

Alt-Prüll

25

27

[lon 12.11362 lat 48.91088] nom. scale = 1 / 5500

pdfmap_20241031_170552_Gemeinde_Thalmassing_12.1406_48.9240_314.pdf

#

UTM: 33 U easting 288.60 km northing 5421.60 km
UTM-Grid-width = 100m

32

Gemeinde Thalmassing

21

27

Map data © OpenStreetMap contributors

lon 12.14064 lat 48.92408

Irlbach

26

28

Sankt Bäumel

[lon 12.12713 lat 48.91088 | nom. scale = 1 / 5500]

pdfmap_20241031_170552_Gemeinde_Thalmassing_12.1406_48.9240_314.pdf

#

UTM: 33 U easting 289.60 km northing 5421.60 km
UTM-Grid-width = 100m

33

Map data © OpenStreetMap contributors

lon 12.15415 lat 48.92408

Höselberg

27

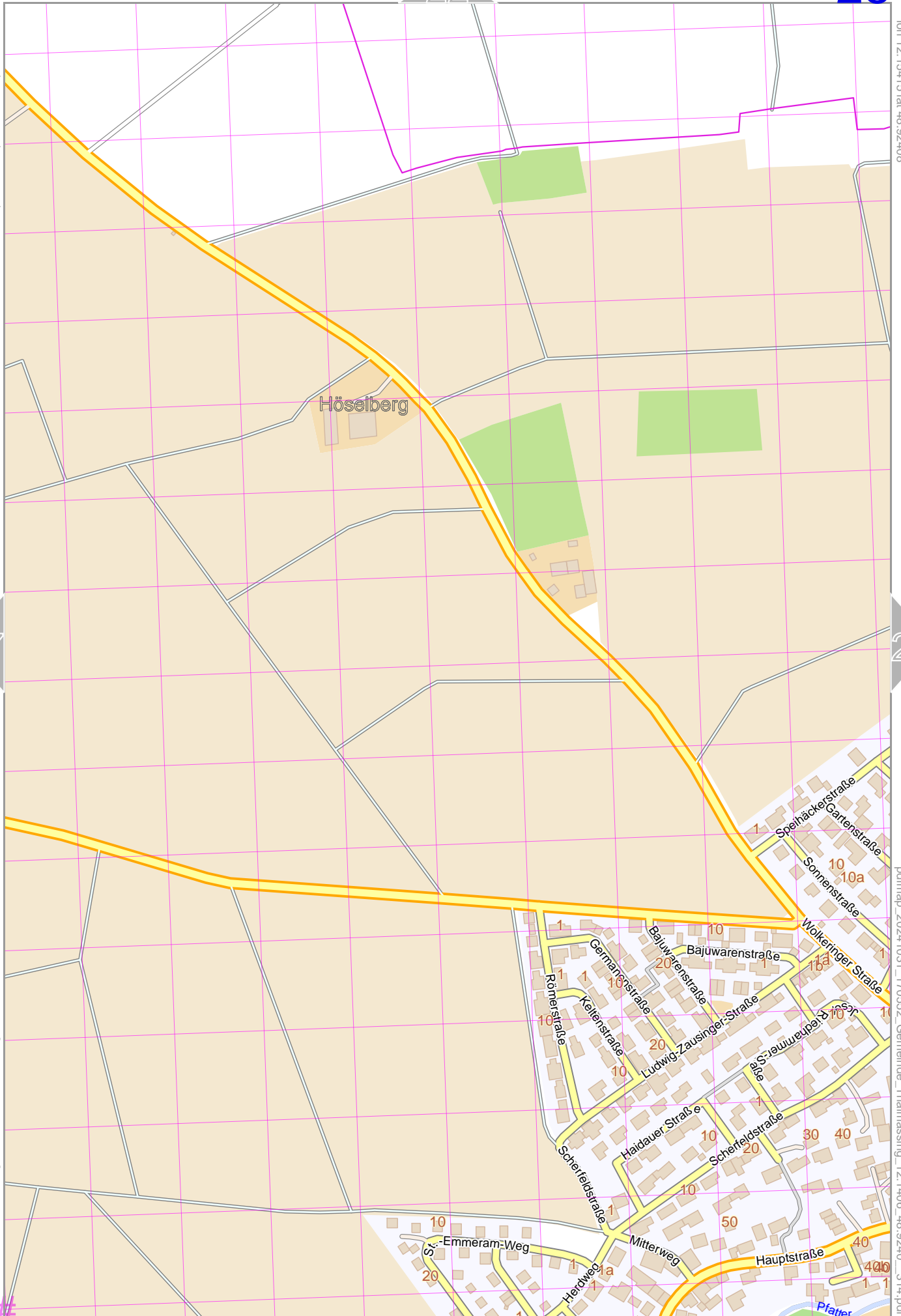
29

[lon 12.14064 lat 48.91088 [nom. scale = 1 / 5500]

pdfmap_20241031_170552_Gemeinde_Thalmassing_12.1406_48.9240_314.pdf

UTM: 33 U easting 290.50 km northing 5421.50 km
UTM-Grid-width = 100m

34



Map data © OpenStreetMap contributors

lon 12.16766 lat 48.92408

28

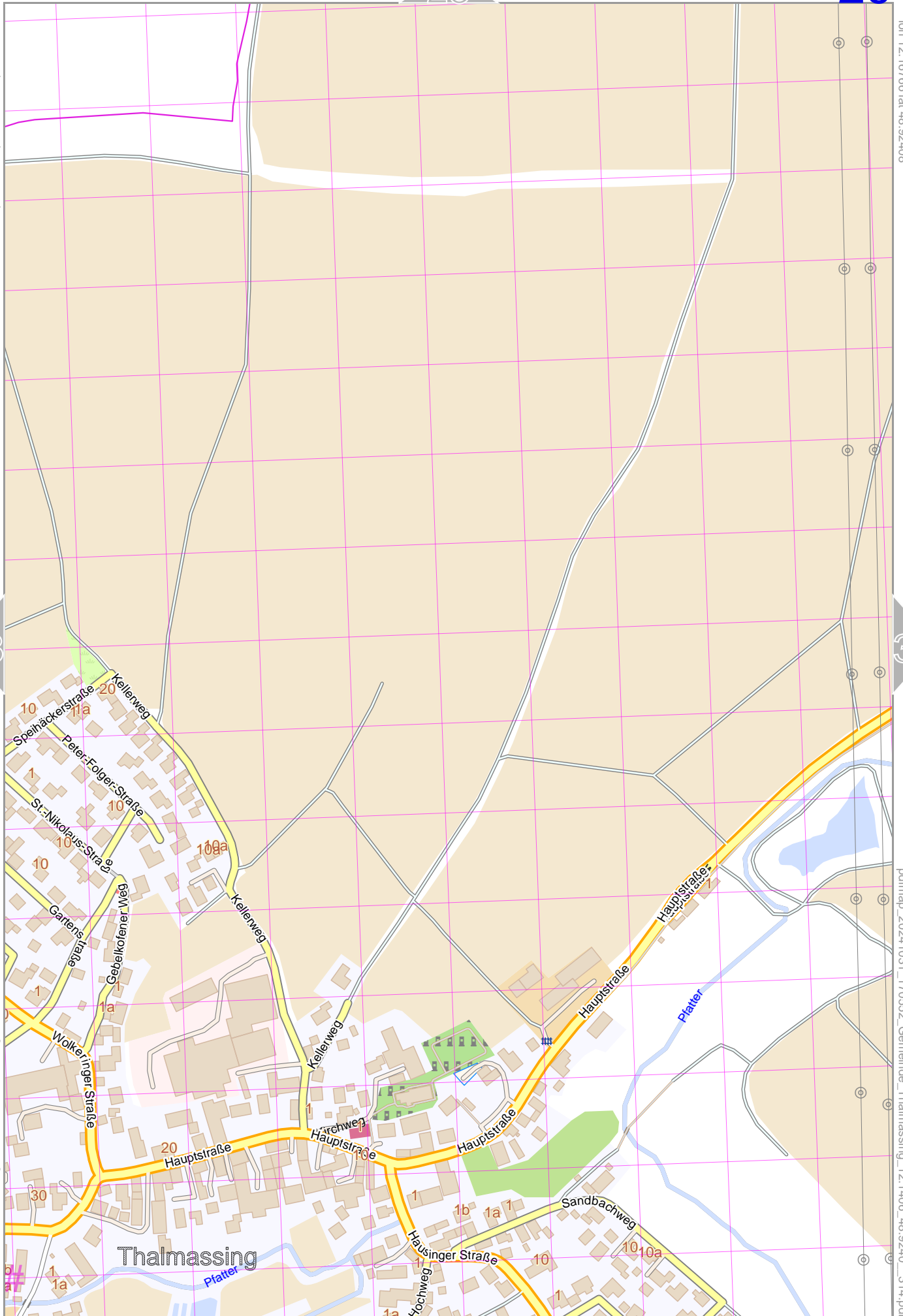
30

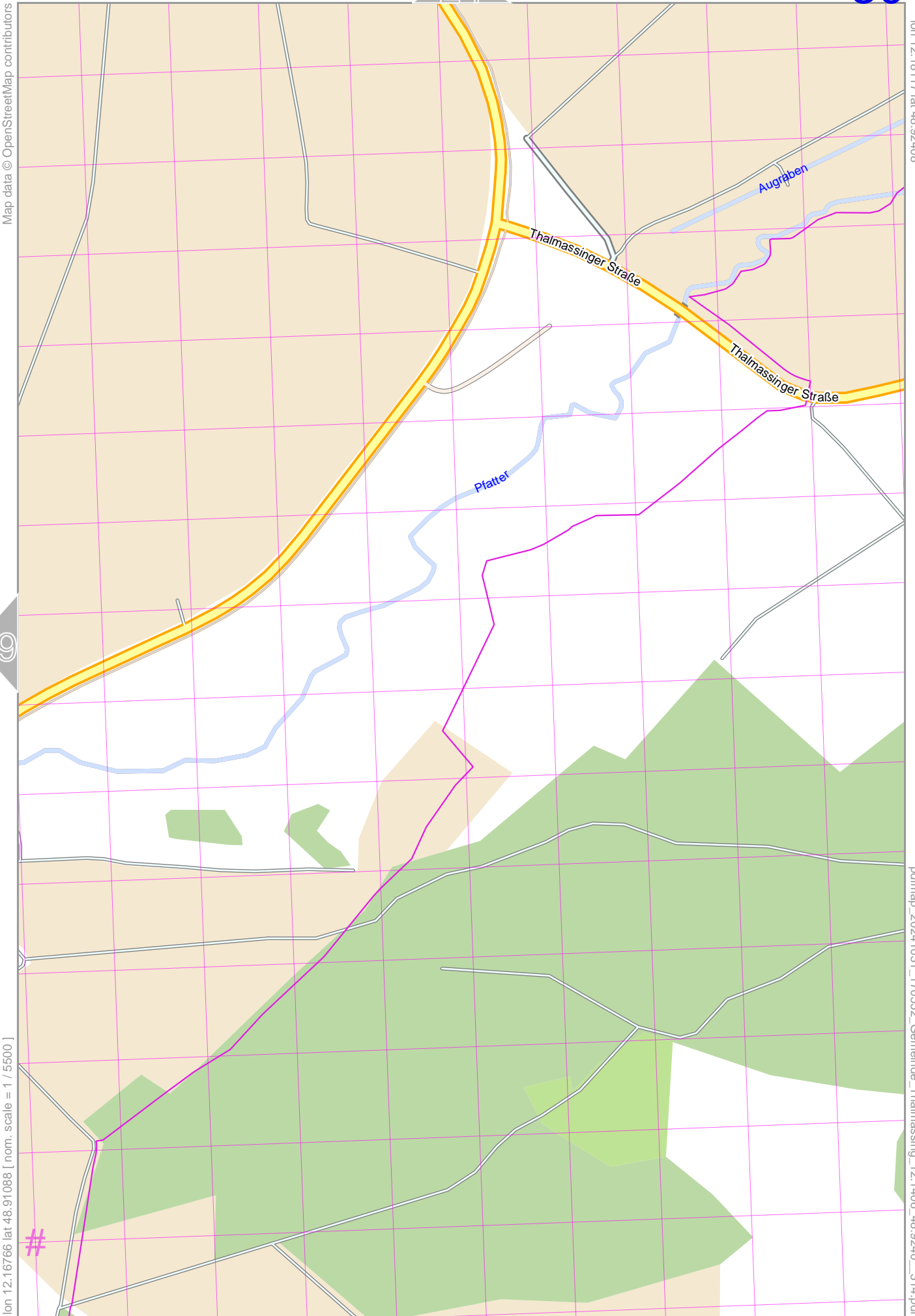
[lon 12.15415 lat 48.91088] nom. scale = 1 / 55000

pdfmap_20241031_170552_Gemeinde_Thalmassing_12.1406_48.9240_314.pdf

UTM: 33 U easting 291.50 km northing 5421.50 km
UTM-Grid-width = 100m

35





Map data © OpenStreetMap contributors

lon 12.18117 lat 48.92408

29

[lon 12.16766 lat 48.91088] nom. scale = 1 / 5500

pdfmap_20241031_170552_Gemeinde_Thalmassing_12.1406_48.9240_314.pdf

UTM: 33 U easting 292.50 km northing 5421.50 km
UTM-Grid-width = 100m

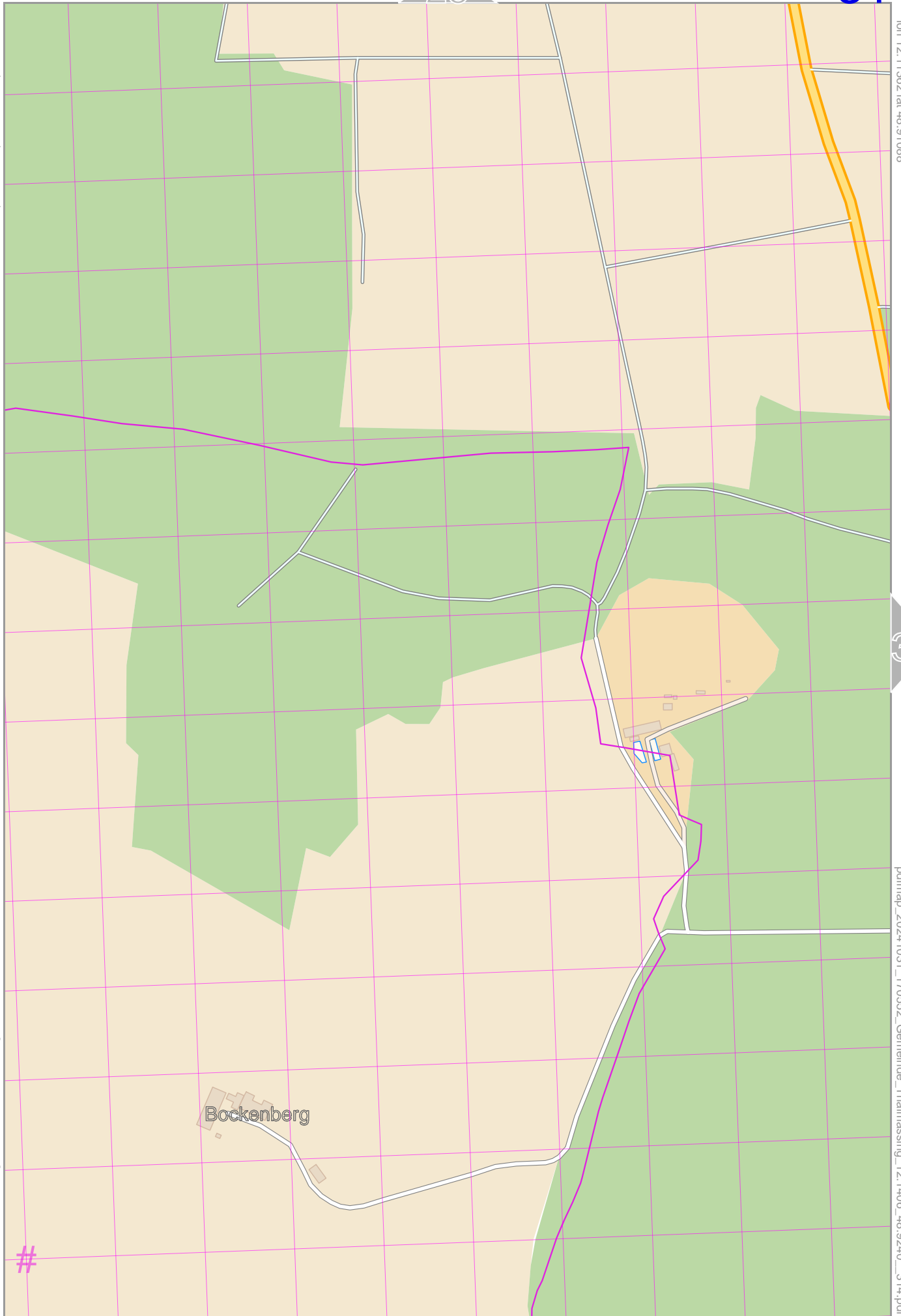
Map data © OpenStreetMap contributors

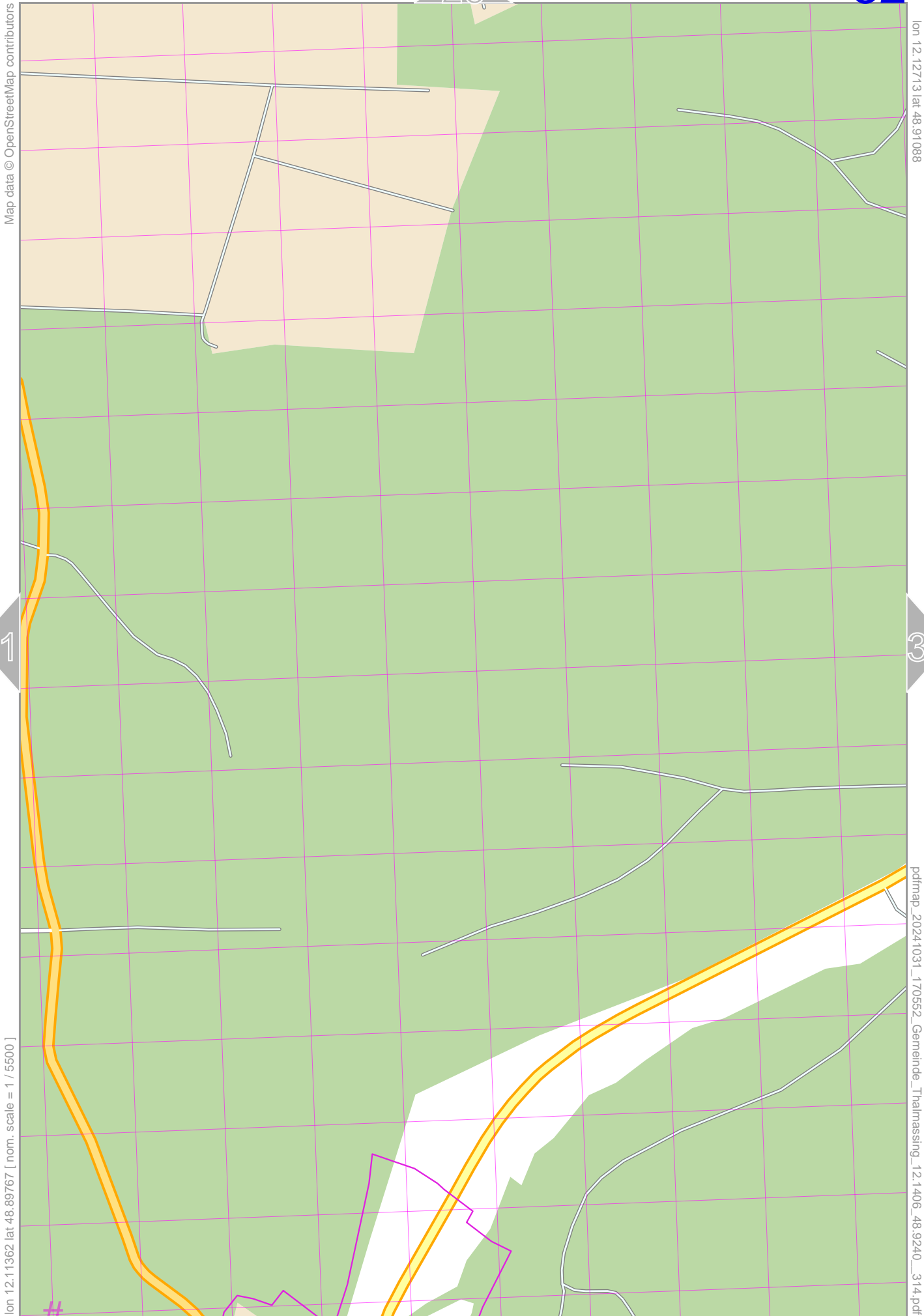
lon 12.11362 lat 48.91088

[lon 12.10011 lat 48.89767 | nom. scale = 1 / 5500]

pdfmap_20241031_170552_Gemeinde_Thalmassing_12.11406_48.9240_314.pdf

Bockenberg





Map data © OpenStreetMap contributors

lon 12.12713 lat 48.91088

31

33

[lon 12.11362 lat 48.89767 | nom. scale = 1 / 5500]

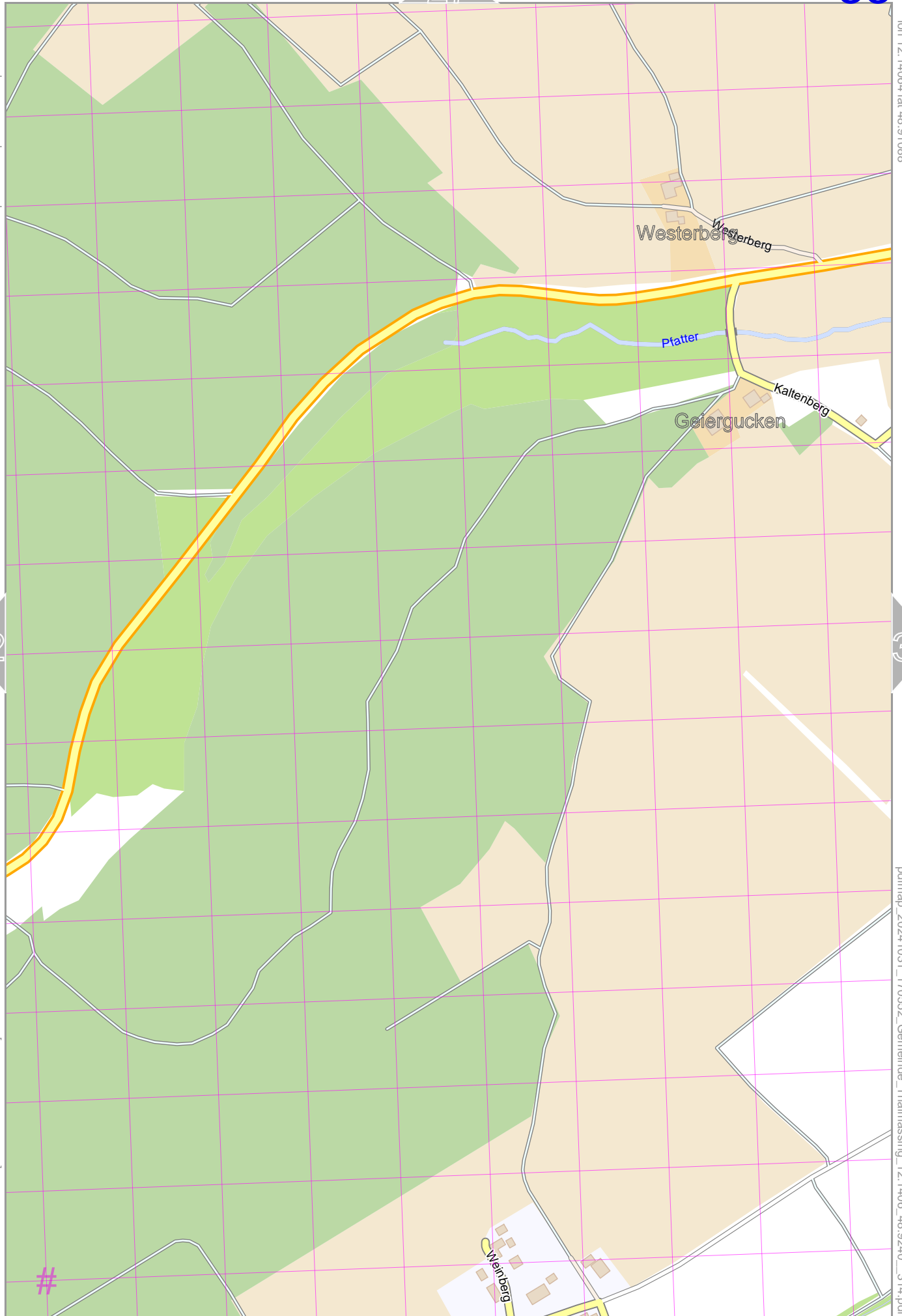
pdfmap_20241031_170552_Gemeinde_Thalmassing_12.1406_48.9240_314.pdf

UTM: 33 U easting 288.50 km northing 5420.10 km
UTM-Grid-width = 100m

38

Map data © OpenStreetMap contributors

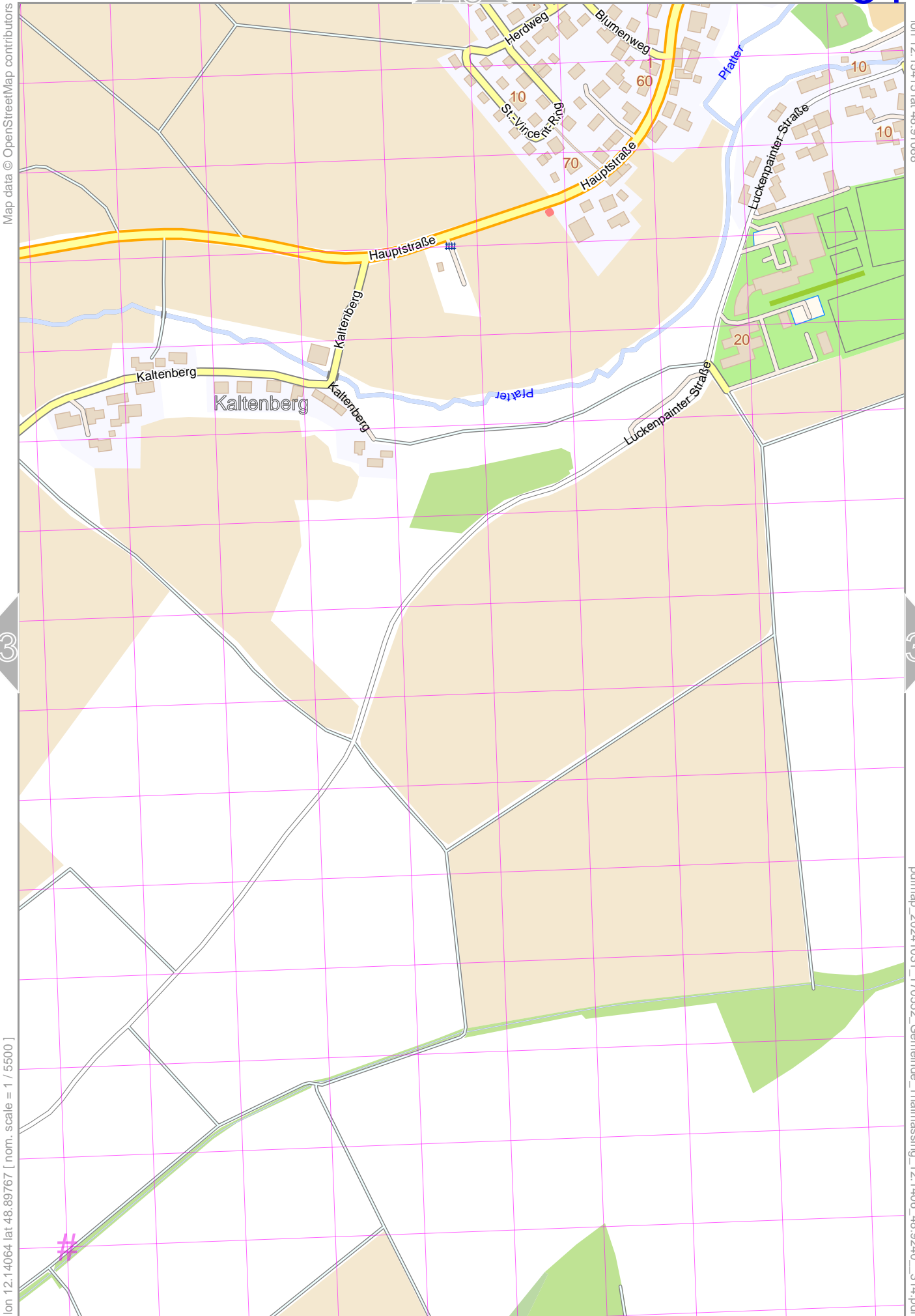
lon 12.14064 lat 48.91088



[lon 12.12713 lat 48.89767 | nom. scale = 1 / 5500]

pdfmap_20241031_170552_Gemeinde_Thalmassing_12.1406_48.9240_314.pdf

UTM: 33 U easting 289.50 km northing 5420.10 km
UTM-Grid-width = 100m



Map data © OpenStreetMap contributors

lon 12.15415 lat 48.91088

[lon 12.14064 lat 48.89767 | nom. scale = 1 / 5500]

pdfmap_20241031_170552_Gemeinde_Thalmassing_12.1406_48.9240_314.pdf

Gemeinde Thalmassing

29



Map data © OpenStreetMap contributors

lon 12.16766 lat 48.91088

34

36

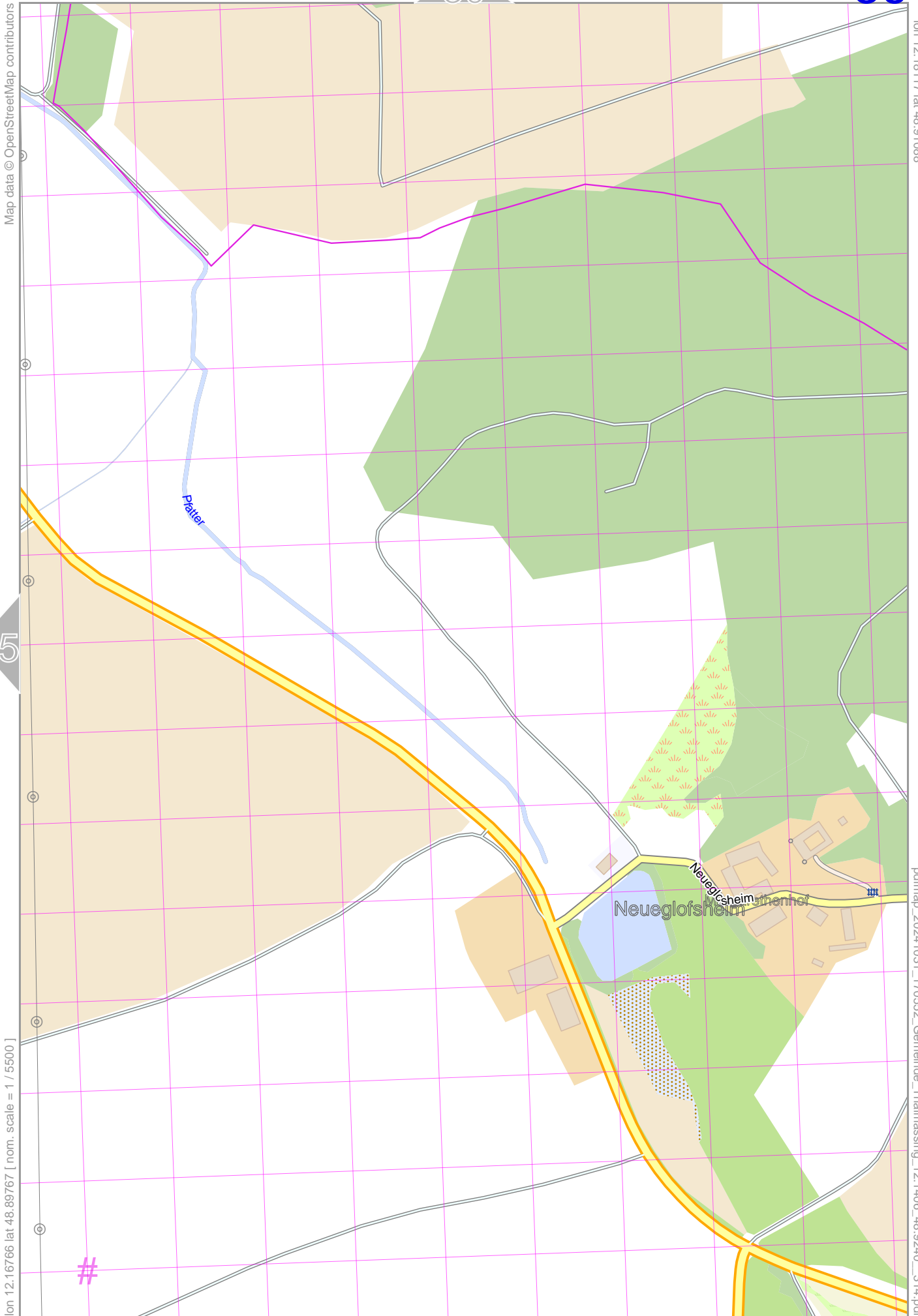
lon 12.15415 lat 48.89767 [nom. scale = 1 / 5500]

pdfmap_20241031_170552_Gemeinde_Thalmassing_12.1406_48.9240_314.pdf

#

UTM: 33 U easting 291.50 km northing 5420.00 km
UTM-Grid-width = 100m

41



Map data © OpenStreetMap contributors

lon 12.18117 lat 48.91088

35

[lon 12.16766 lat 48.89767 | nom. scale = 1 / 5500]

pdfmap_20241031_170552_Gemeinde_Thalmassing_12.1406_48.9240_314.pdf

UTM: 33 U easting 292.50 km northing 5420.00 km
UTM-Grid-width = 100m

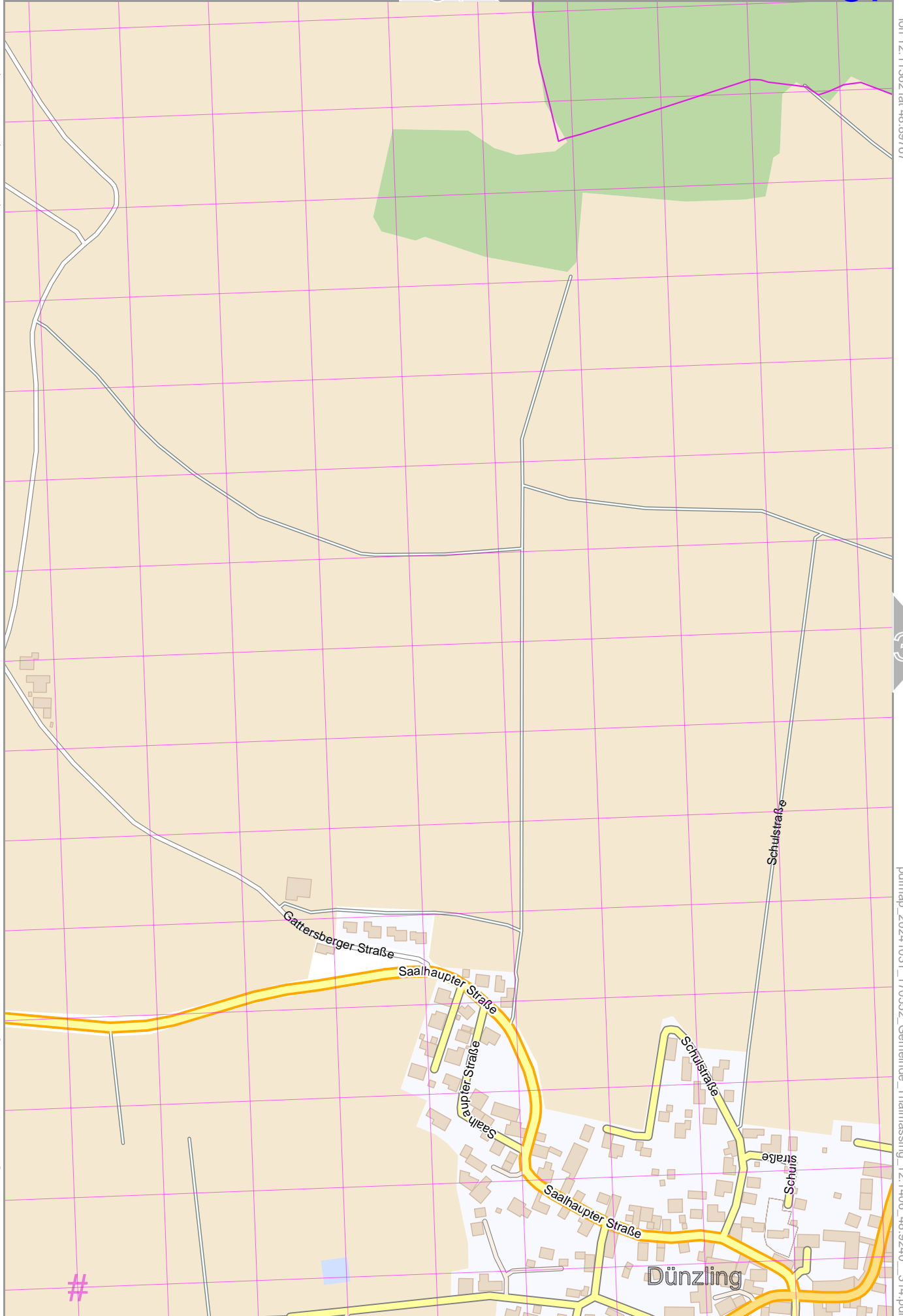
Map data © OpenStreetMap contributors

lon 12.11362 lat 48.89767

[lon 12.10011 lat 48.88447 | nom. scale = 1 / 5500]

pdfmap_20241031_170552_Gemeinde_Thalmassing_12.1406_48.9240_314.pdf

UTM: 33 U easting 287.50 km northing 5418.70 km
UTM-Grid-width = 100m



Map data © OpenStreetMap contributors

lon 12.12713 lat 48.89767

Teufelsmühle

Jägerhaus

37

39

[lon 12.11362 lat 48.88447 | nom. scale = 1 / 55000]

pdfmap_20241031_170552_Gemeinde_Thalmassing_12.1406_48.9240_314.pdf

UTM: 33 U easting 288.50 km northing 5418.70 km
UTM-Grid-width = 100m

44

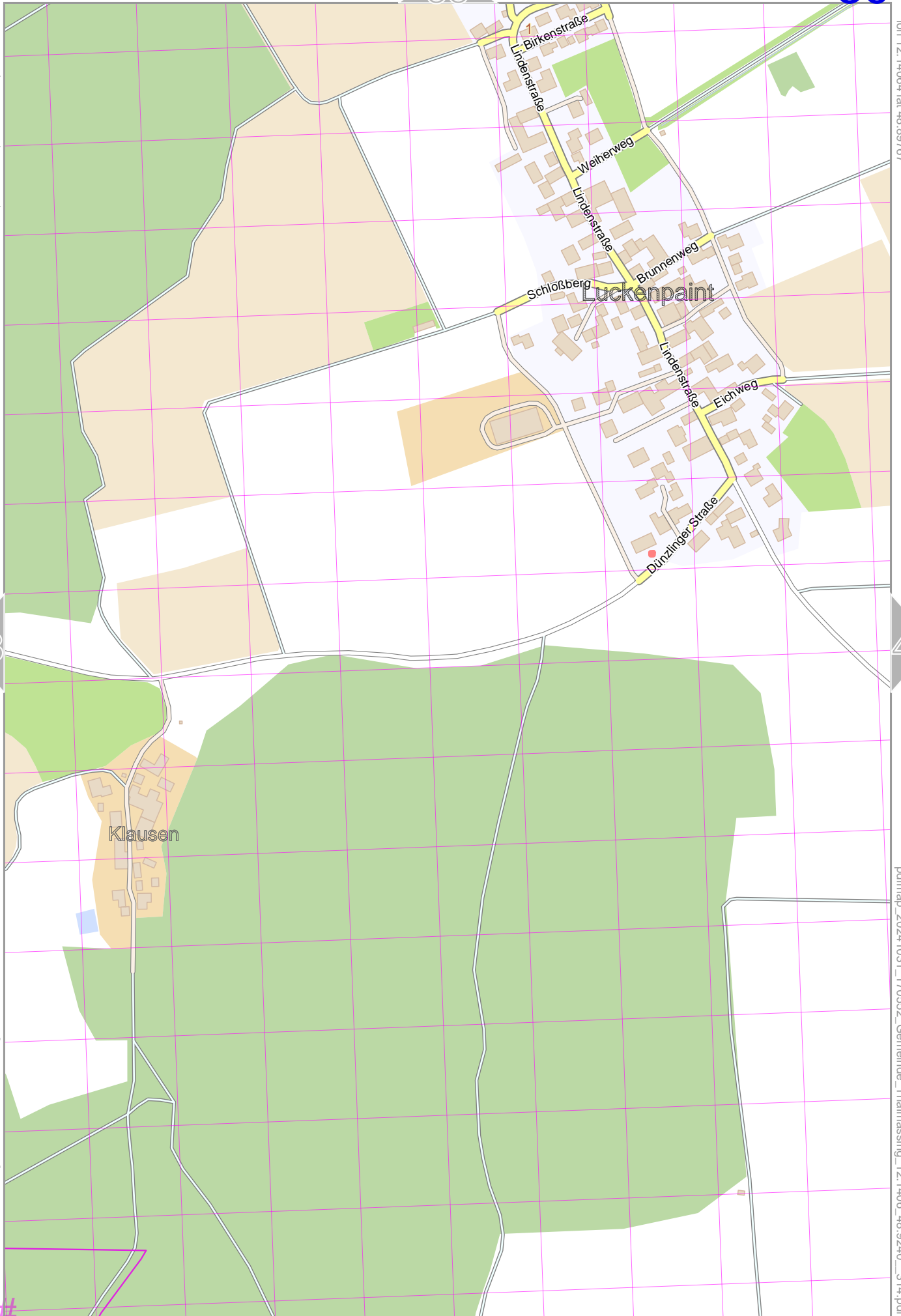
Map data © OpenStreetMap contributors

lon 12.14064 lat 48.89767

[nom. scale = 1 / 5500]

pdfmap_20241031_170552_Gemeinde_Thalmassing_12.1406_48.9240_314.pdf

UTM: 33 U easting 289.40 km northing 5418.60 km
UTM-Grid-width = 100m



Map data © OpenStreetMap contributors

lon 12.15415 lat 48.89767

39

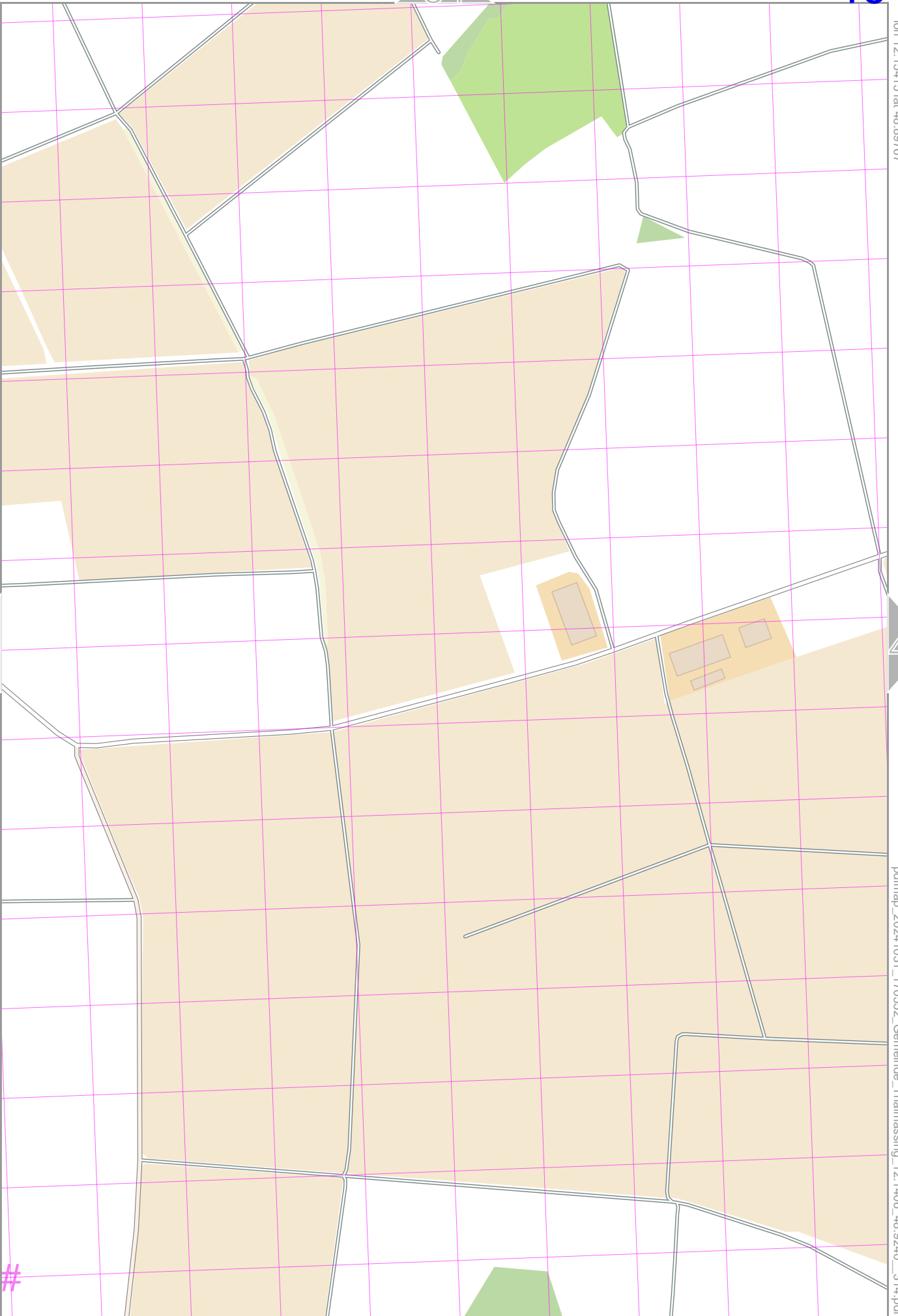
41

[lon 12.14064 lat 48.88447 | nom. scale = 1 / 5500]

pdfmap_20241031_170552_Gemeinde_Thalmassing_12.1406_48.9240_314.pdf

UTM: 33 U easting 290.40 km northing 5418.60 km
UTM-Grid-width = 100m

46



Map data © OpenStreetMap contributors

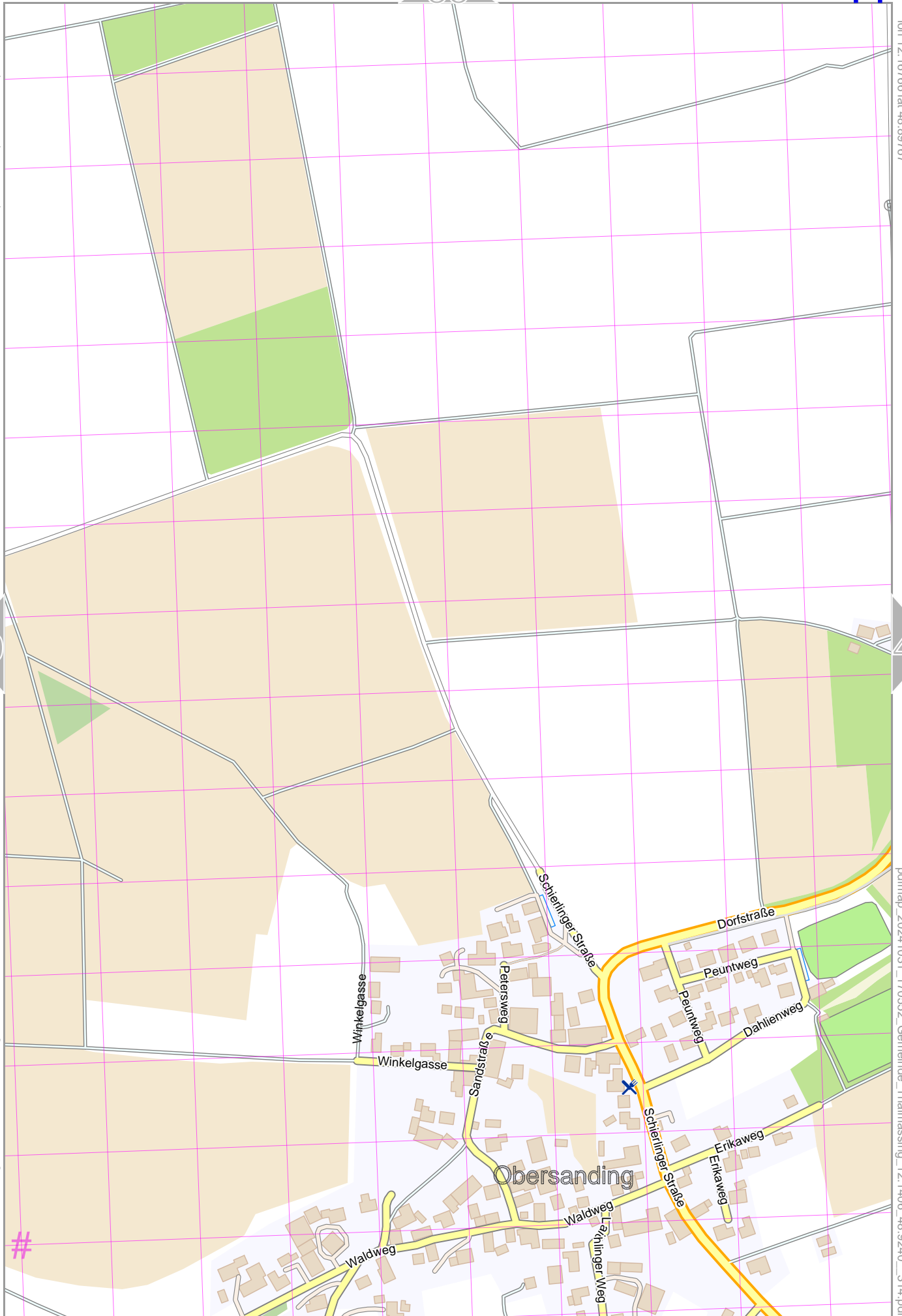
lon 12.16766 lat 48.89767

[lon 12.15415 lat 48.88447 | nom. scale = 1 / 5500]

pdfmap_20241031_170552_Gemeinde_Thalmassing_12.1406_48.9240_314.pdf

#

UTM: 33 U easting 291.40 km northing 5418.60 km
UTM-Grid-width = 100m



Map data © OpenStreetMap contributors

lon 12.18117 lat 48.89767

41

Intersanding

Kapellenweg
 Derfstraße
 Bruckstraße
 Bruckstraße
 Bruckstraße
 Am Moosfeld
 Am Moosfeld

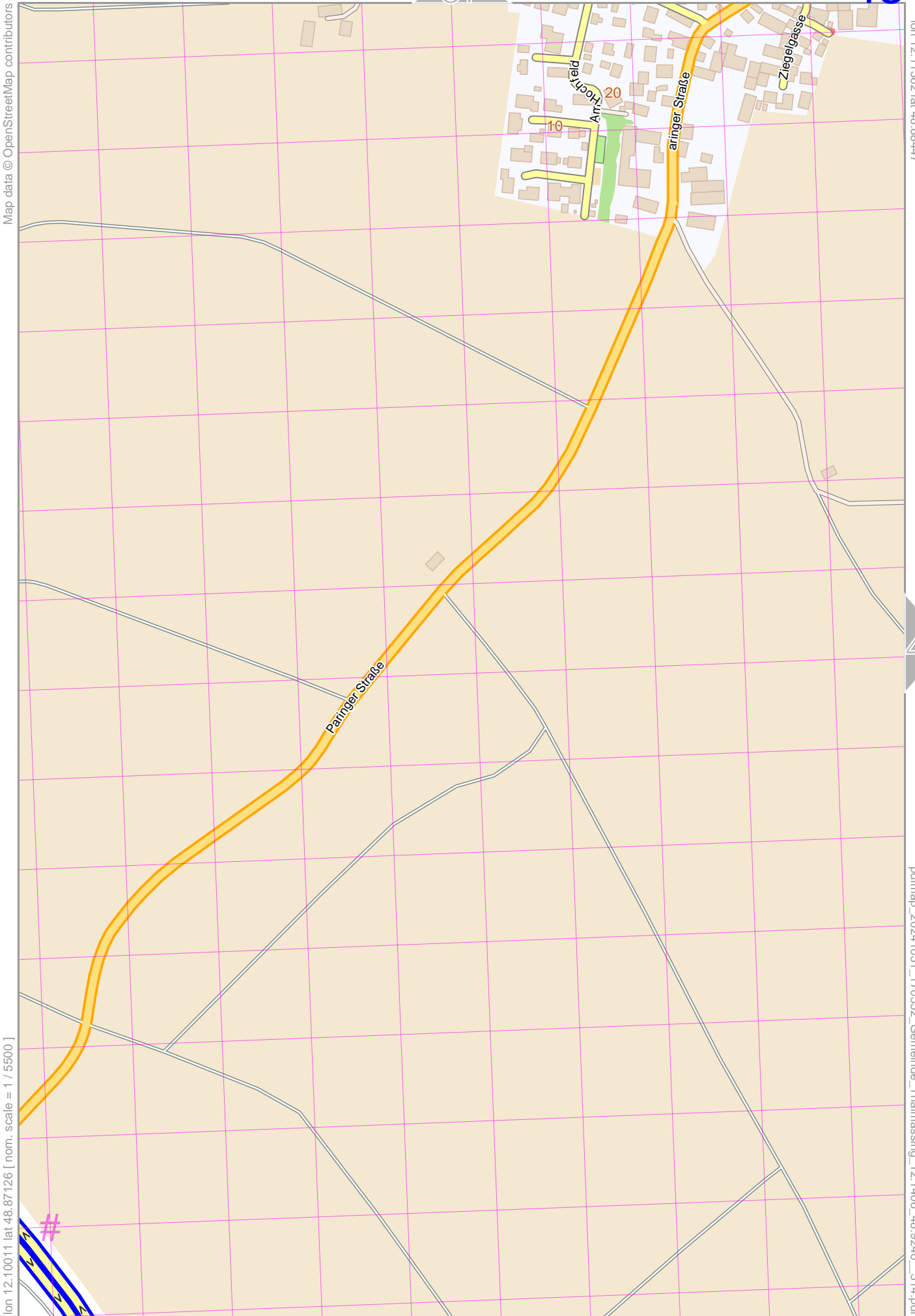
lon 12.16766 lat 48.88447 [nom. scale = 1 / 5500]

pdfmap_20241031_170552_Gemeinde_Thalmassing_12.1406_48.9240_314.pdf

UTM: 33 U easting 292.40 km northing 5418.50 km
UTM-Grid-width = 100m

48

#



lon 12.10011 lat 48.87126 [nom. scale = 1 / 5500]

lon 12.11362 lat 48.89447

pdfmap_20241031_170552_Gemeinde_Thalmassing_12.11406_48.9240_314.pdf

UTM: 33 U easting 287.40 km northing 5417.30 km
UTM-Grid-width = 100m

Map data © OpenStreetMap contributors

lon 12.12713 lat 48.88447

Kranzgarten

Kranzgarten

43

45

[lon 12.11362 lat 48.87126 | nom. scale = 1 / 5500]

pdfmap_20241031_170552_Gemeinde_Thalmassing_12.1406_48.9240_314.pdf

UTM: 33 U easting 288.40 km northing 5417.20 km
UTM-Grid-width = 100m

Map data © OpenStreetMap contributors

lon 12.14064 lat 48.88447

44

46

Weilhof

[lon 12.12713 lat 48.87126] nom. scale = 1 / 5500

pdfmap_20241031_170552_Gemeinde_Thalmassing_12.1406_48.9240_314.pdf

#

UTM: 33 U easting 289.40 km northing 5417.20 km
UTM-Grid-width = 100m

Map data © OpenStreetMap contributors

lon 12.15415 lat 48.89447

45

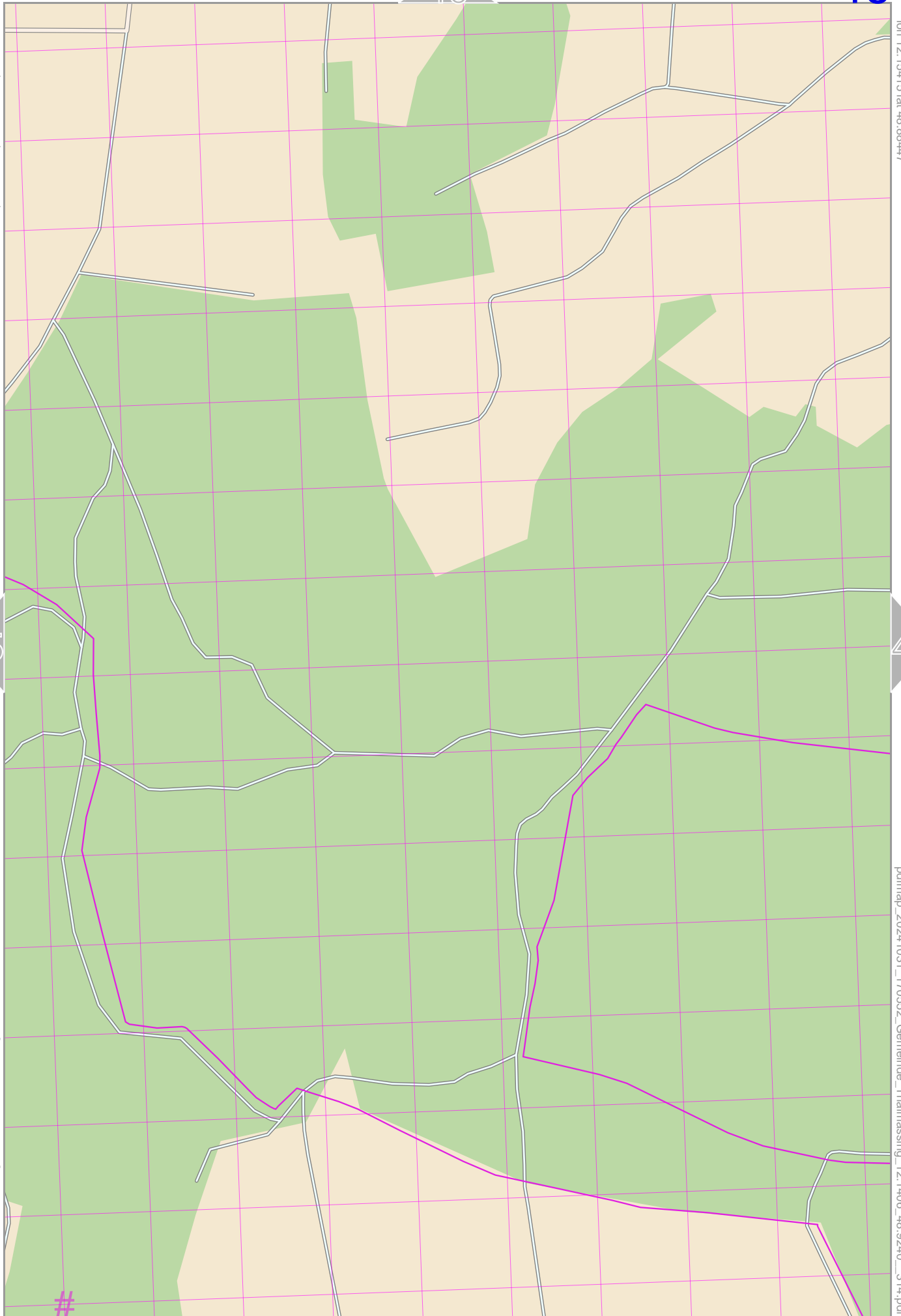
47

[lon 12.14064 lat 48.87126] nom. scale = 1 / 5500

pdfmap_20241031_170552_Gemeinde_Thalmassing_12.1406_48.9240_314.pdf

#

UTM: 33 U easting 290.40 km northing 5417.10 km
UTM-Grid-width = 100m



Map data © OpenStreetMap contributors

lon 12.16766 lat 48.89447

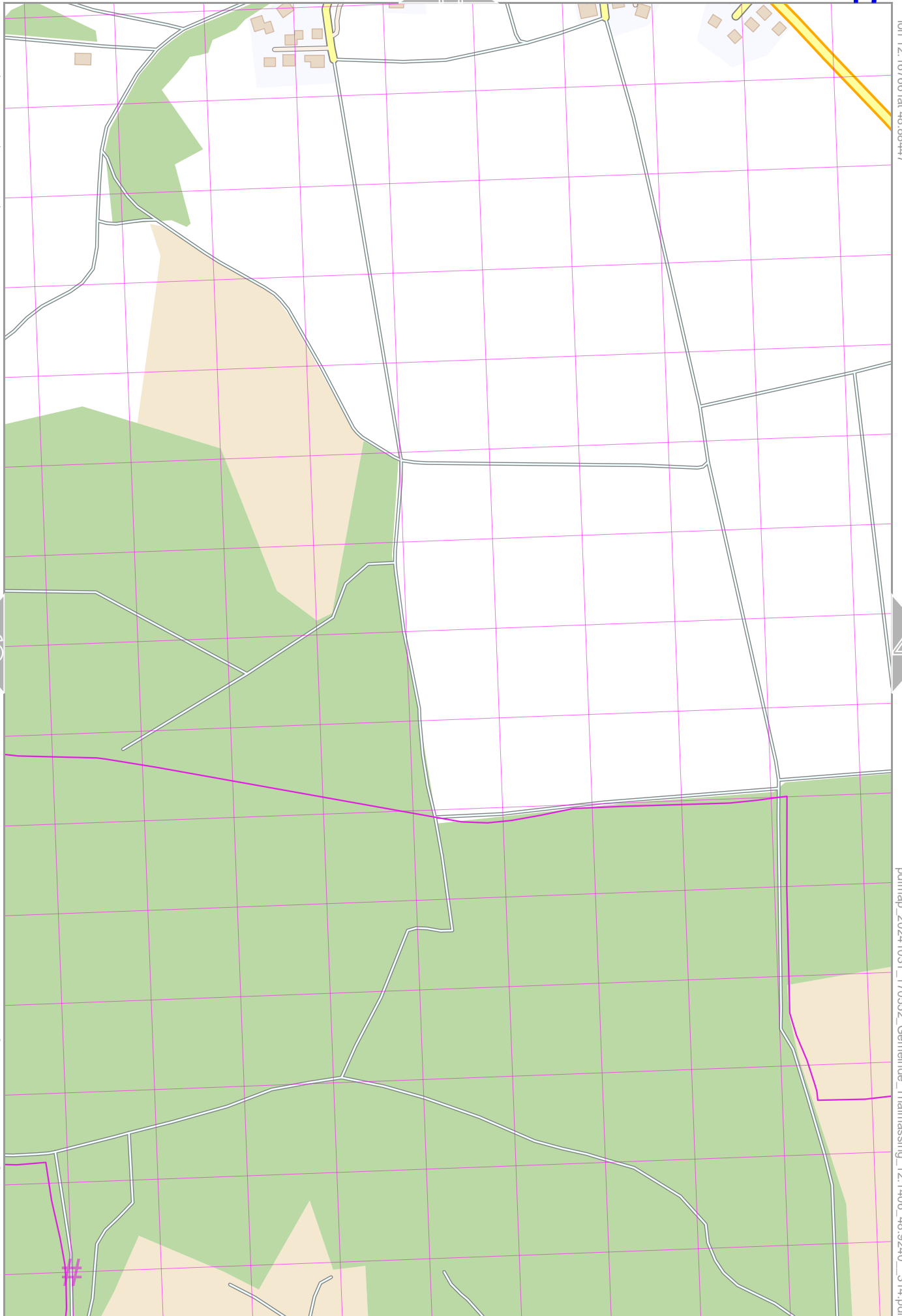
46

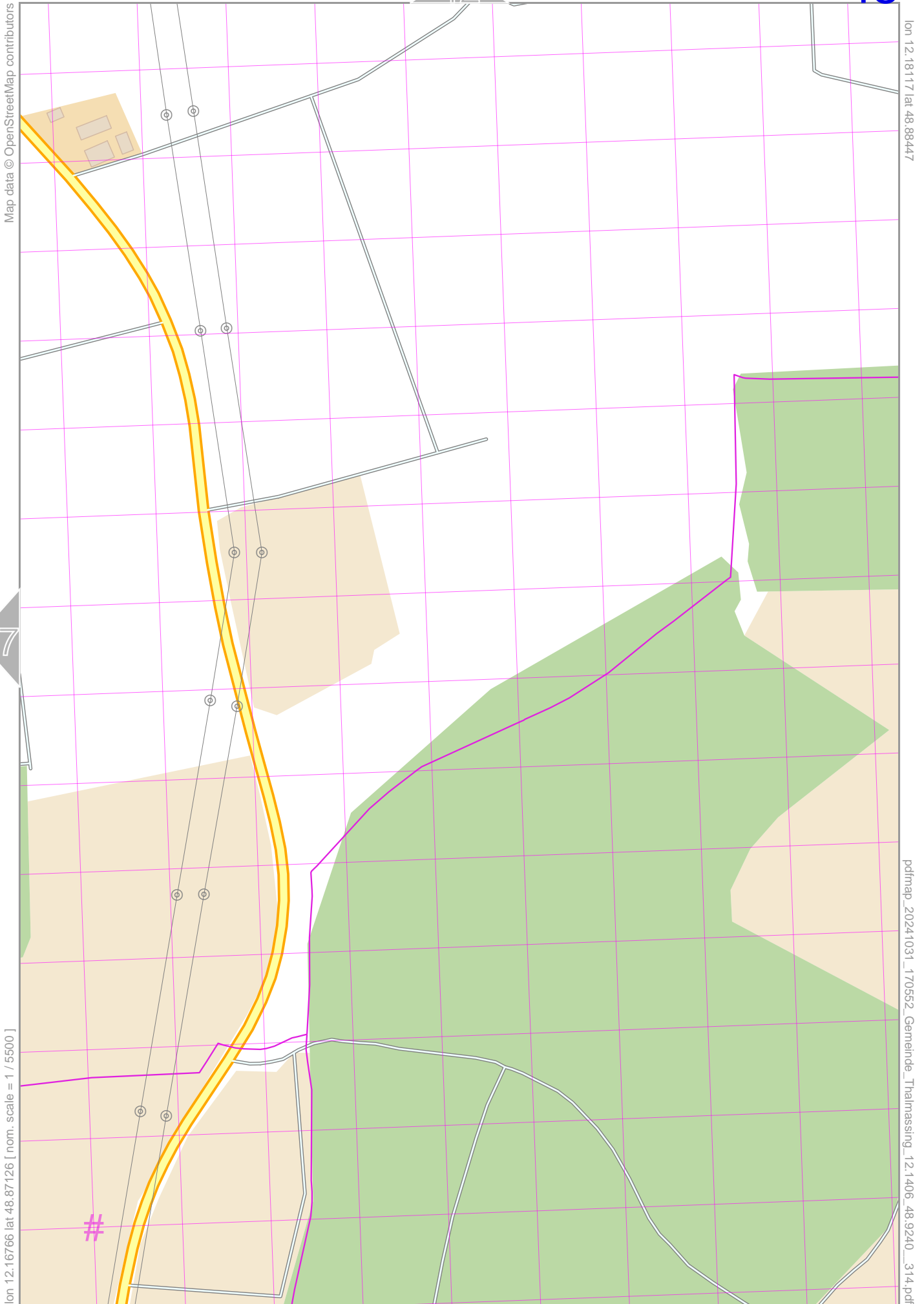
48

[lon 12.15415 lat 48.87126] nom. scale = 1 / 5500

pdfmap_20241031_170552_Gemeinde_Thalmassing_12.1406_48.9240_314.pdf

UTM: 33 U easting 291.40 km northing 5417.10 km
UTM-Grid-width = 100m





Map data © OpenStreetMap contributors

lon 12.18117 lat 48.89447

47

[UTM: 33 U easting 292.40 km northing 5417.10 km
UTM-Grid-width = 100m]

pdfmap_20241031_170552_Gemeinde_Thalmassing_12.1406_48.9240_314.pdf

UTM: 33 U easting 292.40 km northing 5417.10 km
UTM-Grid-width = 100m