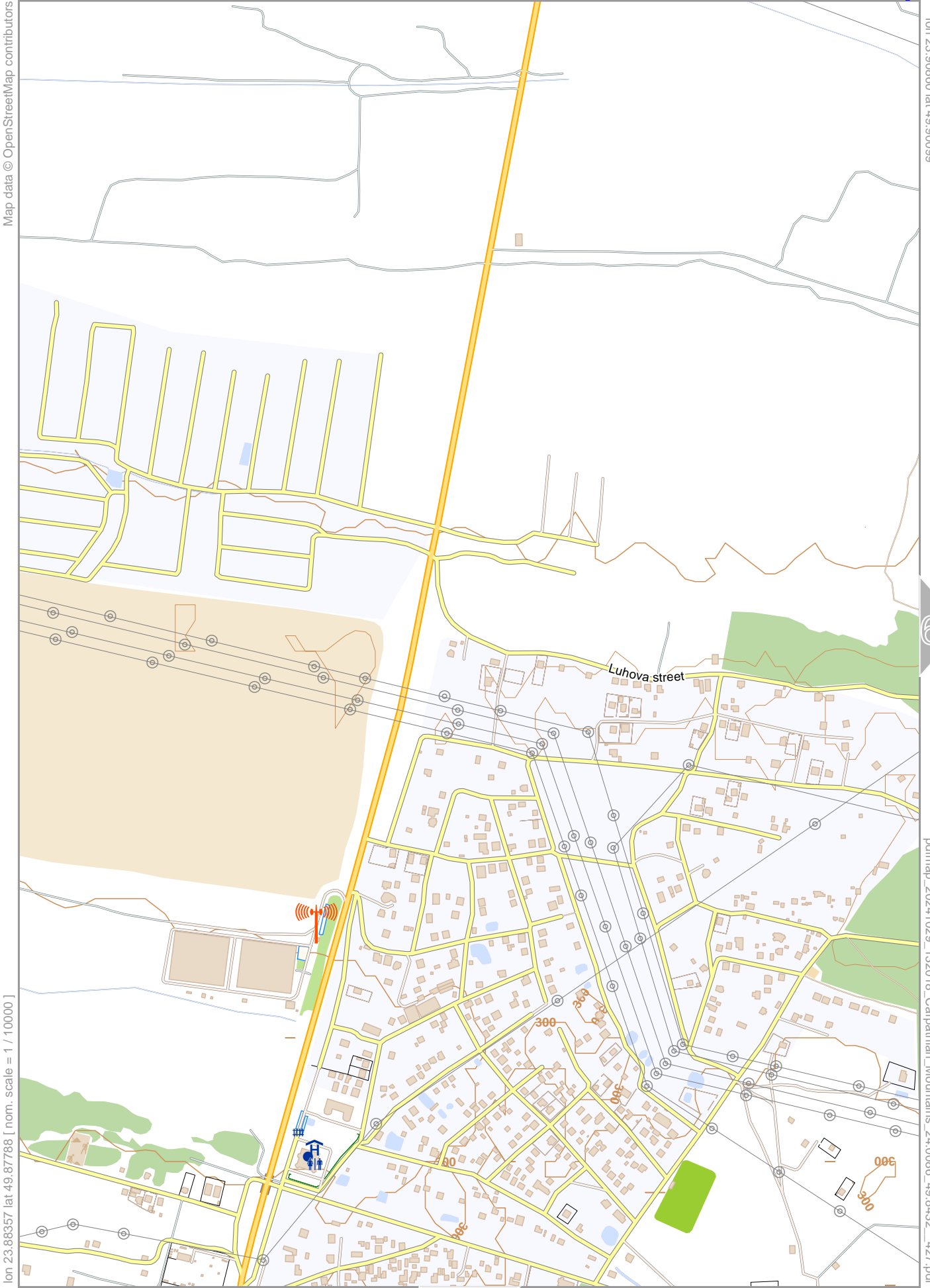


# Carpathian Mountains

1

Map data © OpenStreetMap contributors

lon 23.90860 lat 49.90099



[lon 23.89357 lat 49.87788 [ nom. scale = 1 / 100000

pdfmap\_20241029\_132018\_Carpathian\_Mountains\_24.0086\_49.9432\_427.pdf

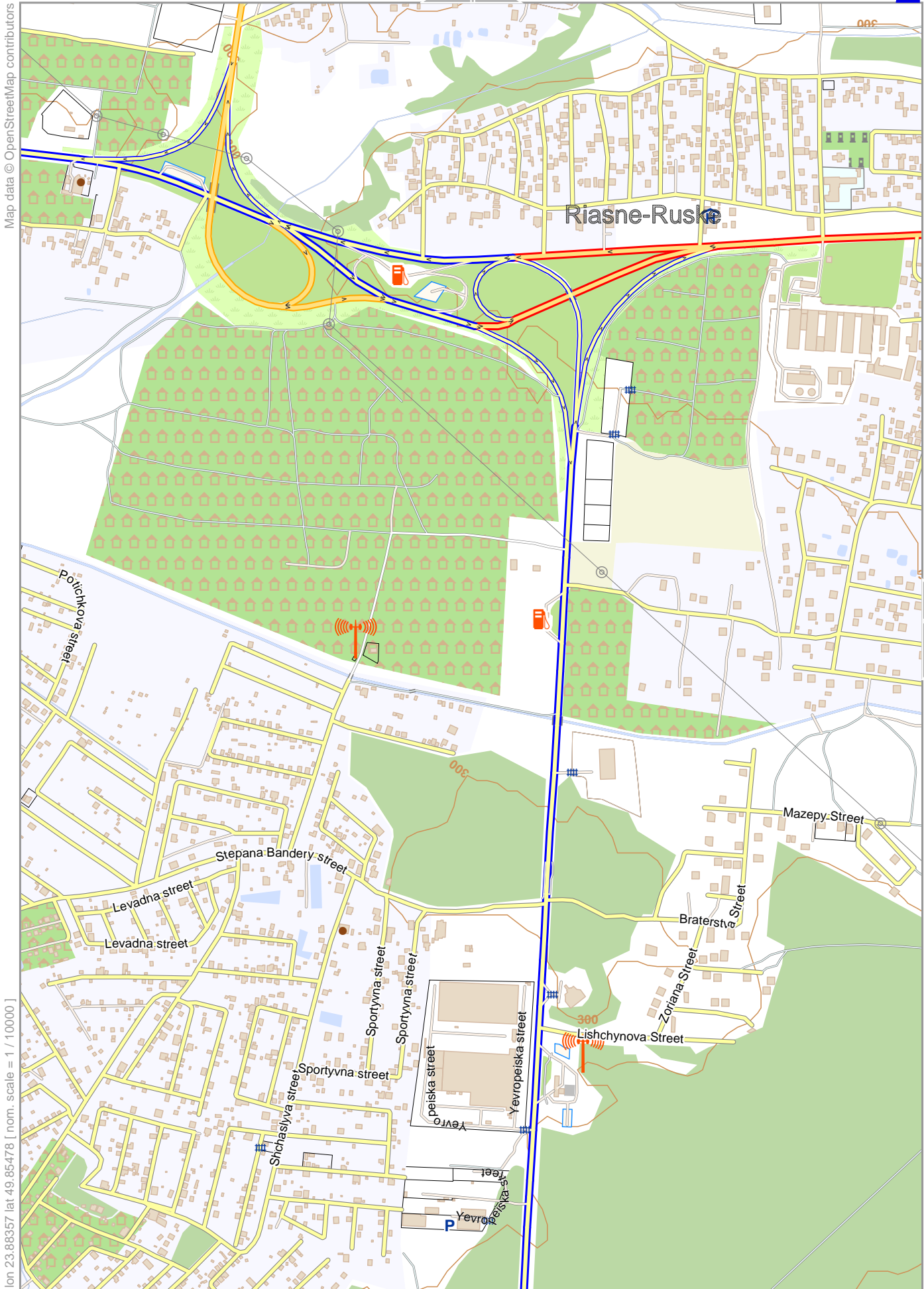
0 100 m 500 m

Contour interval = 20m

2

# Carpathian Mountains

2



Map data © OpenStreetMap contributors

lon 23.90860 lat 49.87788

[lon 23.88357 lat 49.85478 [ nom. scale = 1 / 100000

pdfmap\_20241029\_132018\_Carpathian\_Mountains\_24.0086\_49.8432\_427.pdf

0 100 m 500 m

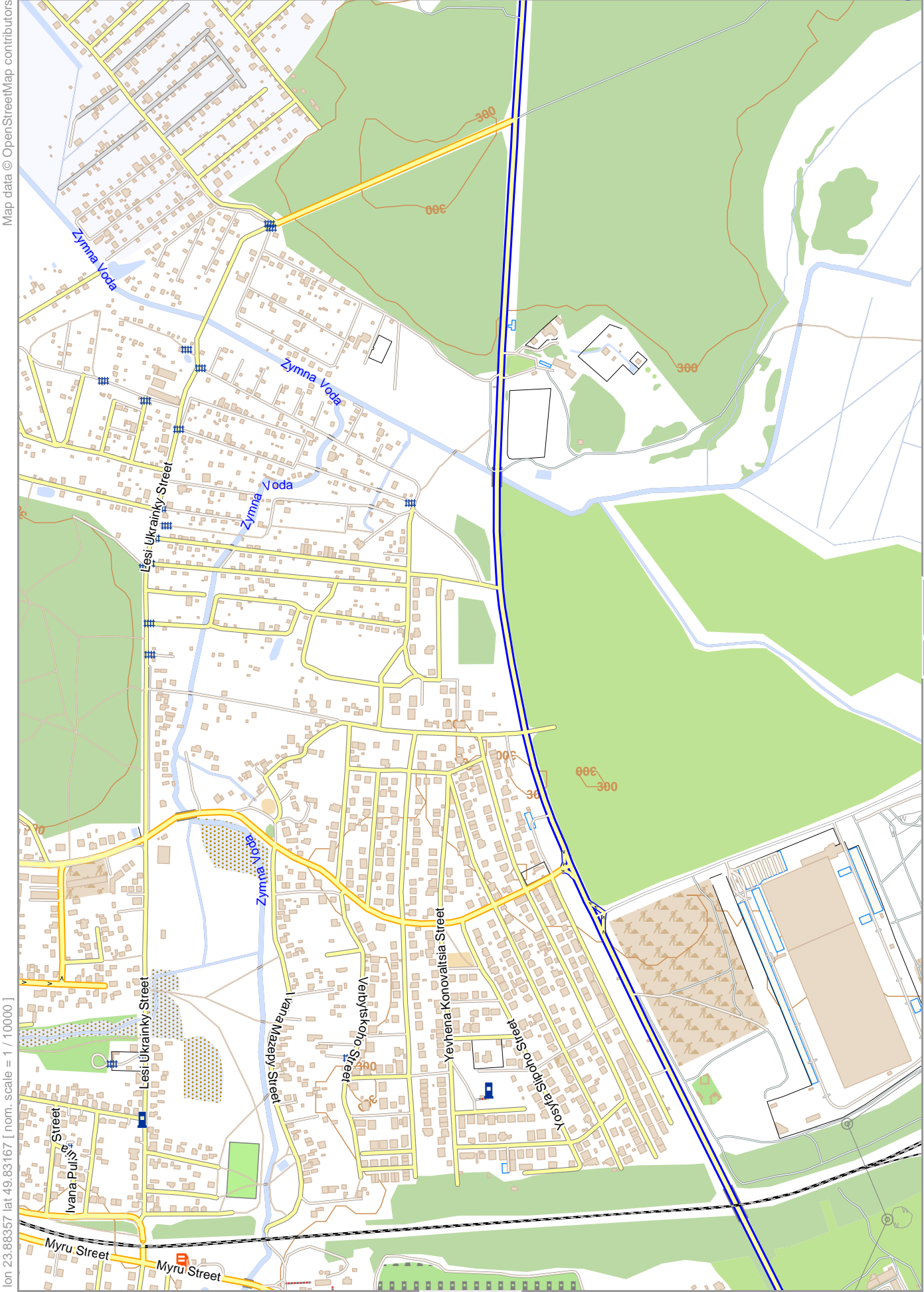
Contour interval = 20m

3

# Carpathian Mountains

2

3



Map data © OpenStreetMap contributors

lon 23.90860 lat 49.85478

pdfmap\_20241029\_132018\_Carpathian\_Mountains\_24.0086\_49.8432\_427.pdf

[lon 23.88357 lat 49.83167] nom. scale = 1 / 100000

0 100 m 500 m

Contour interval = 20m

4



# Carpathian Mountains



Map data © OpenStreetMap contributors

lon 23.90860 lat 49.83167

[lon 23.89357 lat 49.80857] [nom. scale = 1 / 100000]

pdfmap\_20241029\_132018\_Carpathian\_Mountains\_24\_0086\_49.83432\_427.pdf

0 100 m 500 m

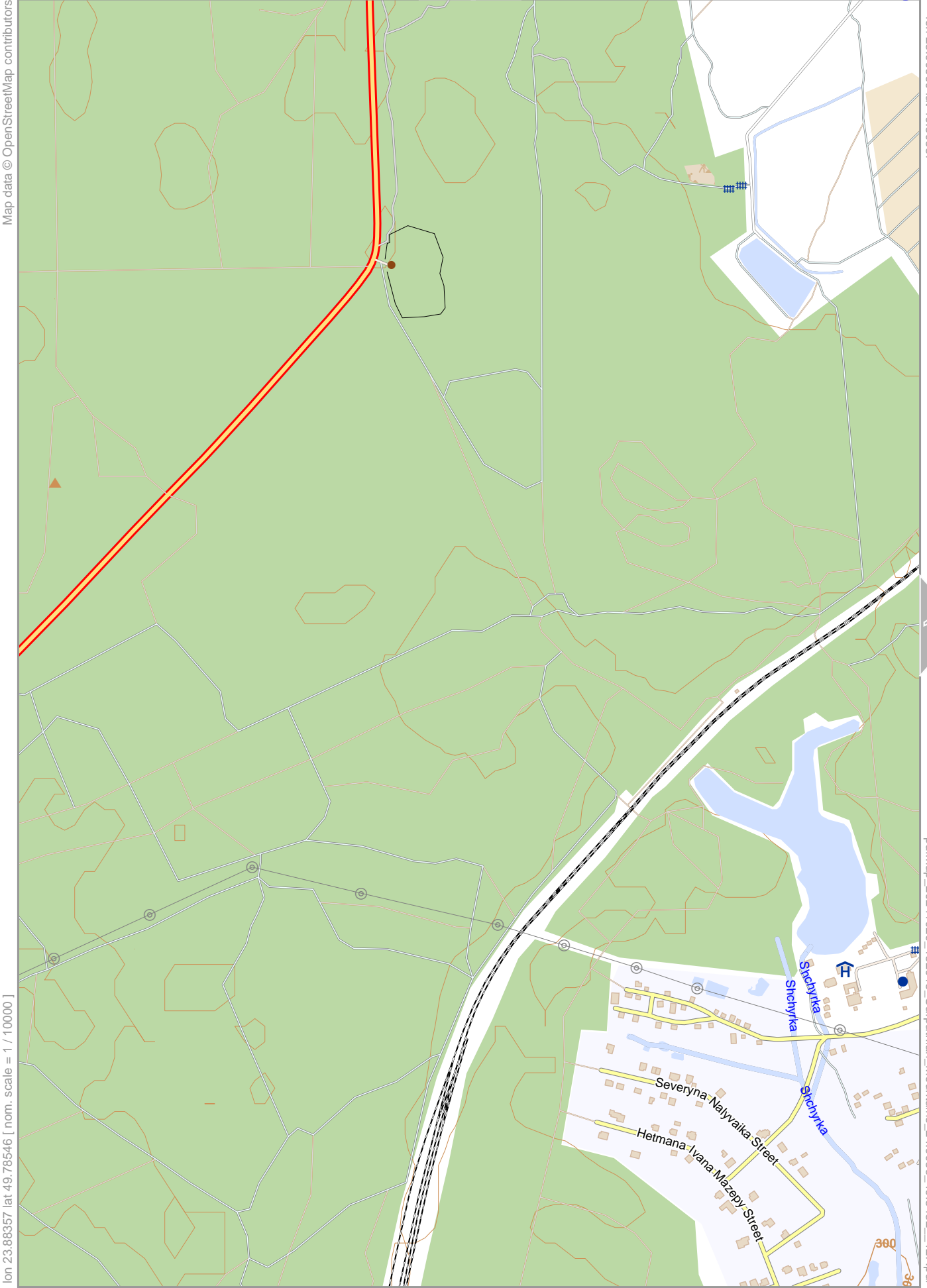
Contour interval = 20m



# Carpathian Mountains

4

5



Map data © OpenStreetMap contributors

lon 23.90860 lat 49.80857

10

pdfmap\_20241029\_132018\_Carpathian\_Mountains\_24\_0086\_49\_8432\_427.pdf

[lon 23.88357 lat 49.78546 | nom. scale = 1 / 100000]

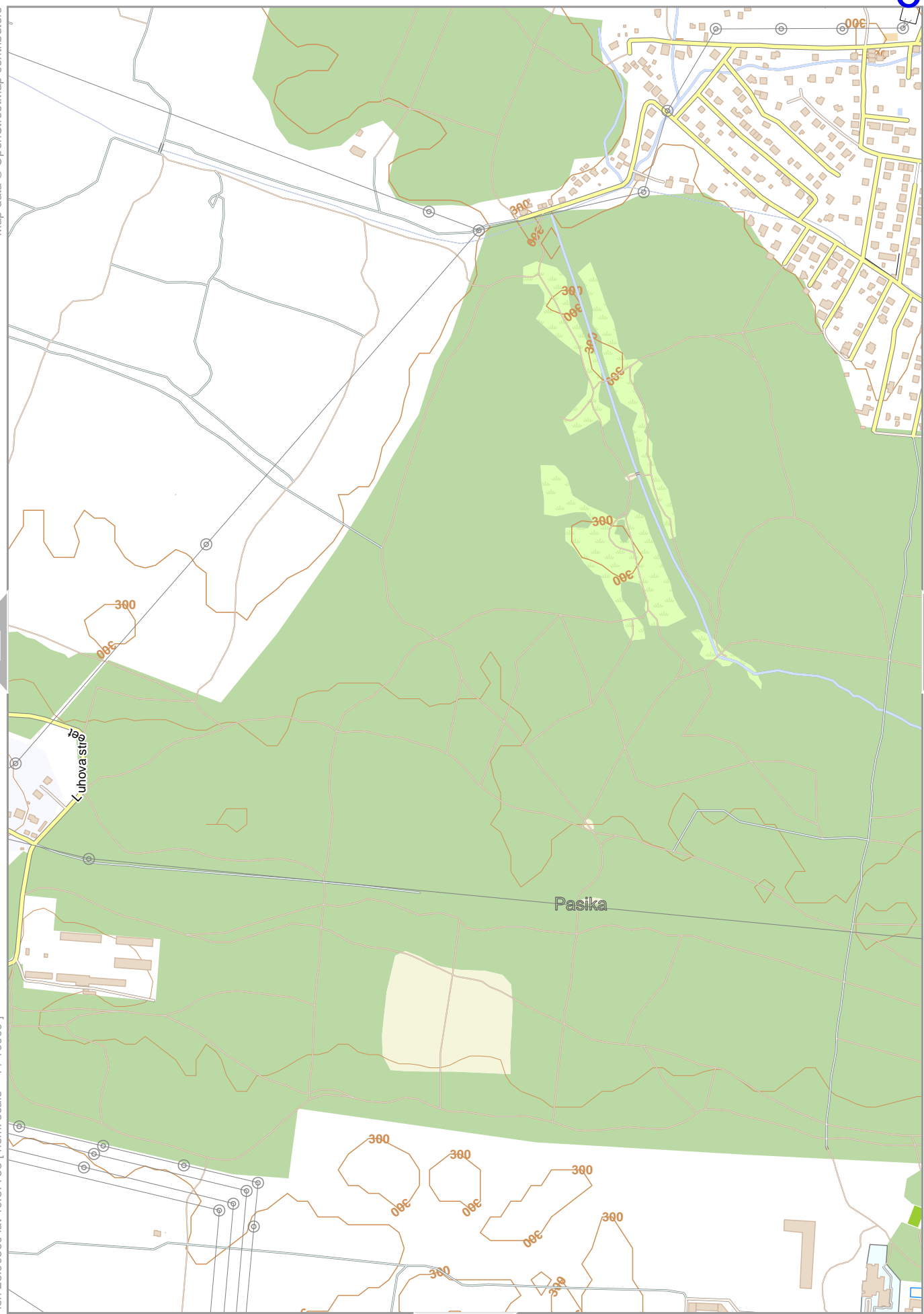
0 100 m 500 m

Contour interval = 20m

# Carpathian Mountains

Map data © OpenStreetMap contributors

lon 23.93362 lat 49.90099



[ lon 23.90860 lat 49.87788 | nom. scale = 1 / 100000 ]

pdfmap\_20241029\_132018\_Carpathian\_Mountains\_24.0086\_49.9432\_427.pdf

0 100 m 500 m

Contour interval = 20m



# Carpathian Mountains

Map data © OpenStreetMap contributors

lon 23.93362 lat 49.87788



lon 23.90860 lat 49.85478 [ nom. scale = 1 / 100000 ]

pdfmap\_20241029\_132018\_Carpathian\_Mountains\_24.0086\_49.8432\_427.pdf

0 100 m 500 m

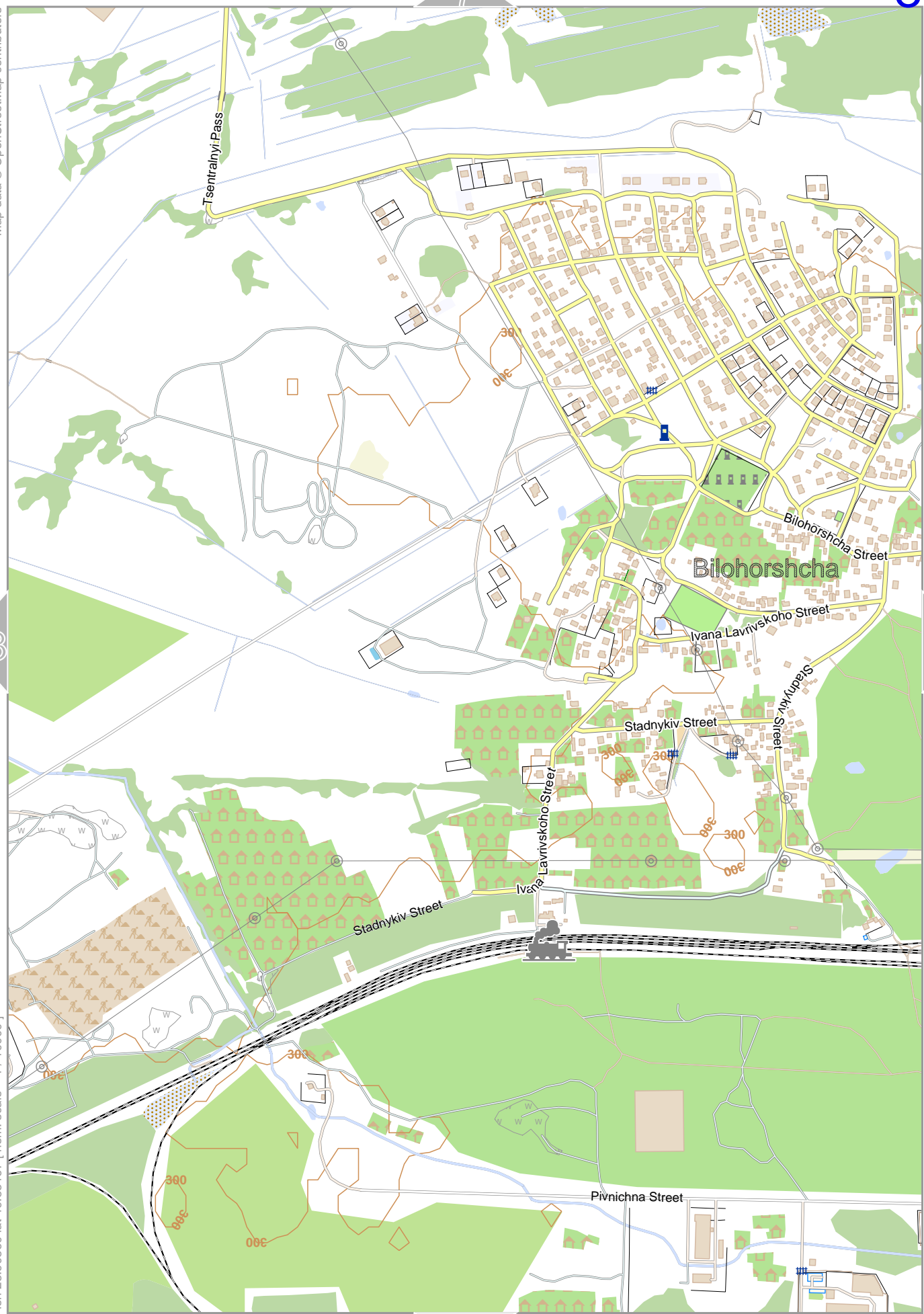
Contour interval = 20m

# Carpathian Mountains

8

lon 23.93362 lat 49.85478

Map data © OpenStreetMap contributors



13

pdfmap\_20241029\_132018\_Carpathian\_Mountains\_24.0086\_49.8432\_427.pdf

lon 23.90860 lat 49.83167 [ nom. scale = 1 / 100000 ]

0 100 m 500 m

Contour interval = 20m

9

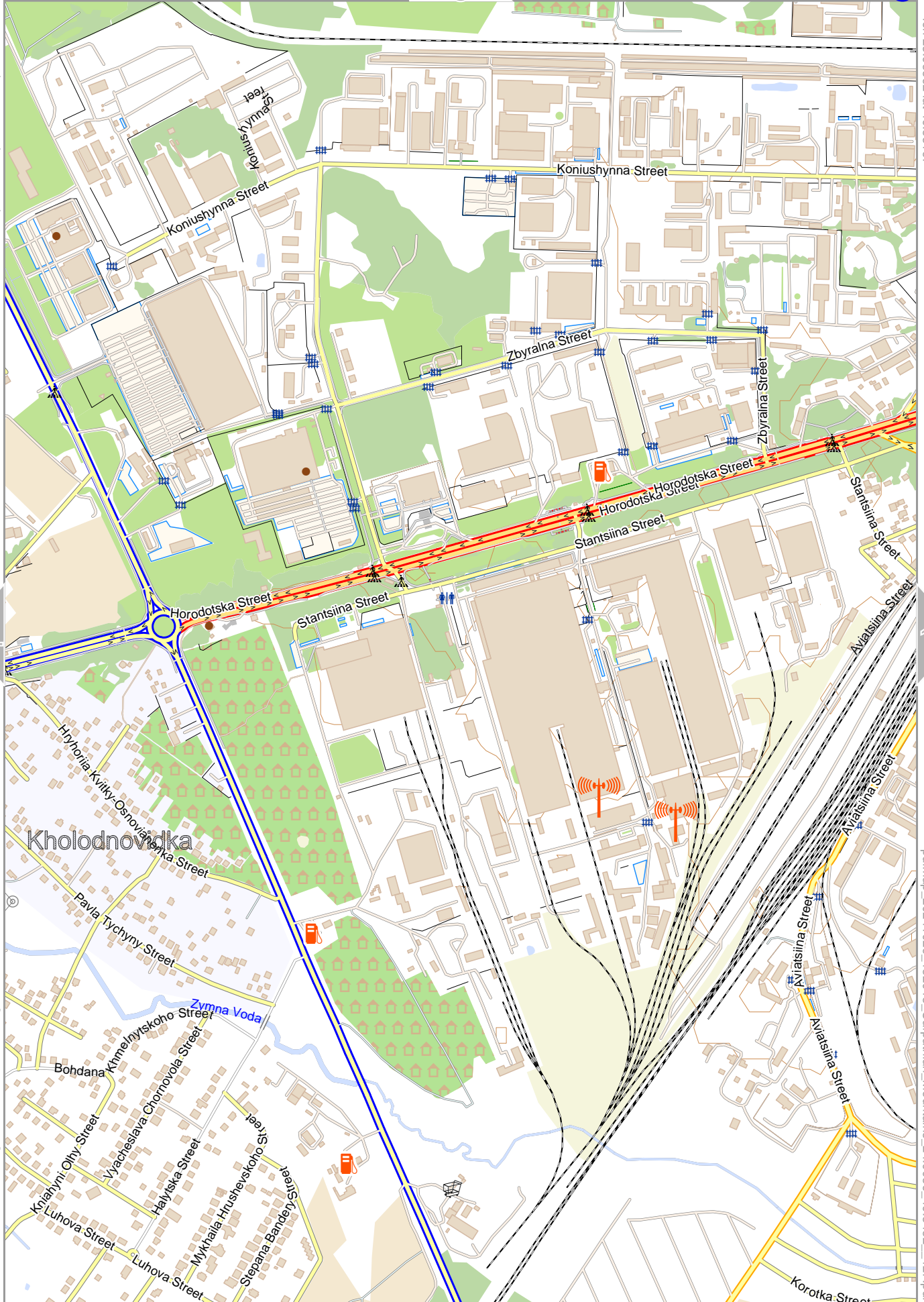


# Carpathian Mountains

9

Map data © OpenStreetMap contributors

lon 23.93362 lat 49.83167



lon 23.90860 lat 49.80857 [ nom. scale = 1 / 100000

pdfmap\_20241029\_132018\_Carpathian\_Mountains\_24.0086\_49.8432\_427.pdf

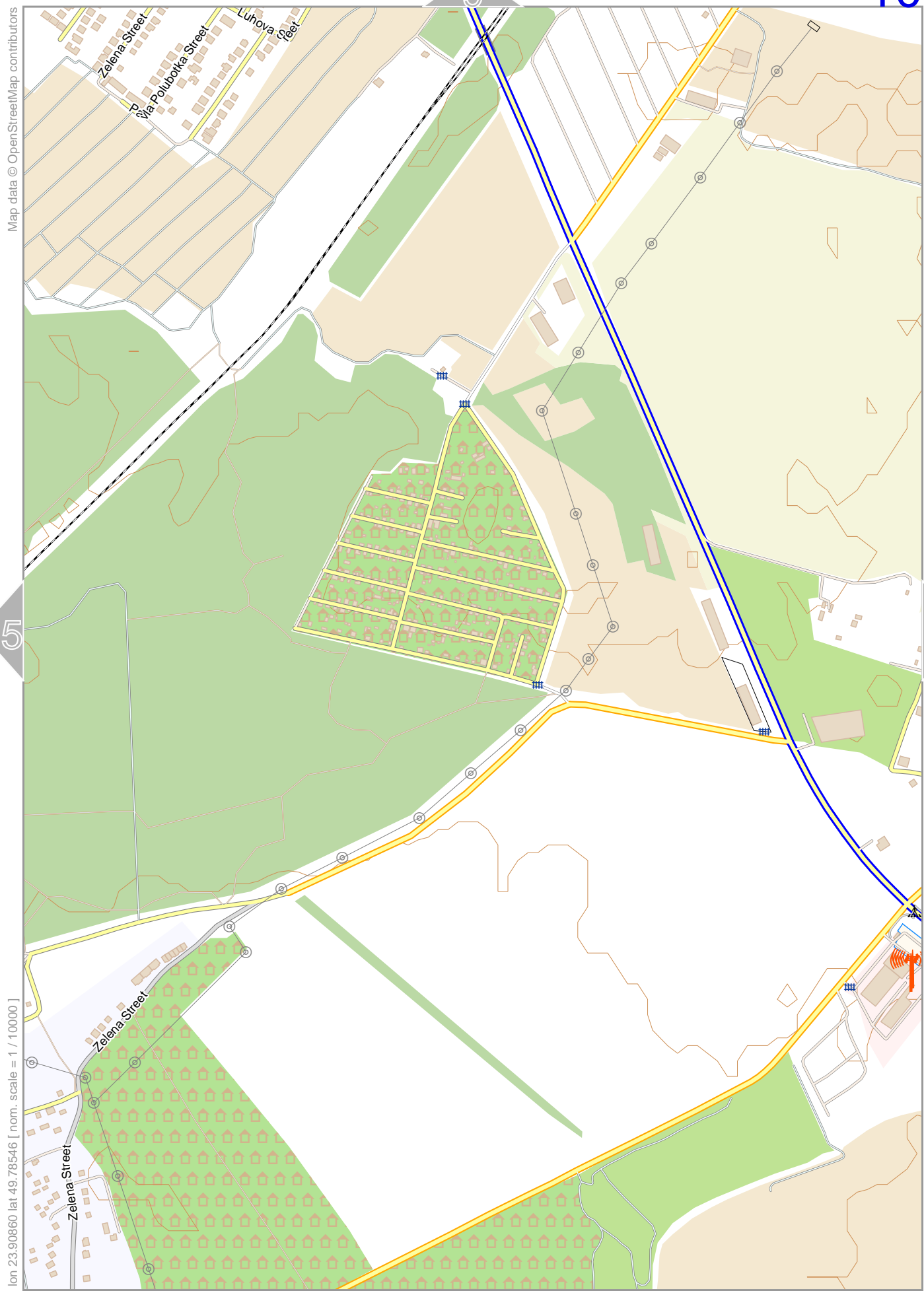
0 100 m 500 m

Contour interval = 20m

10

# Carpathian Mountains

10



Map data © OpenStreetMap contributors

lon 23.93362 lat 49.80857

pdfmap\_20241029\_132018\_Carpathian\_Mountains\_24.0086\_49.8432\_427.pdf

[lon 23.90860 lat 49.78546 | nom. scale = 1 / 100000]

0 100 m 500 m

Contour interval = 20m

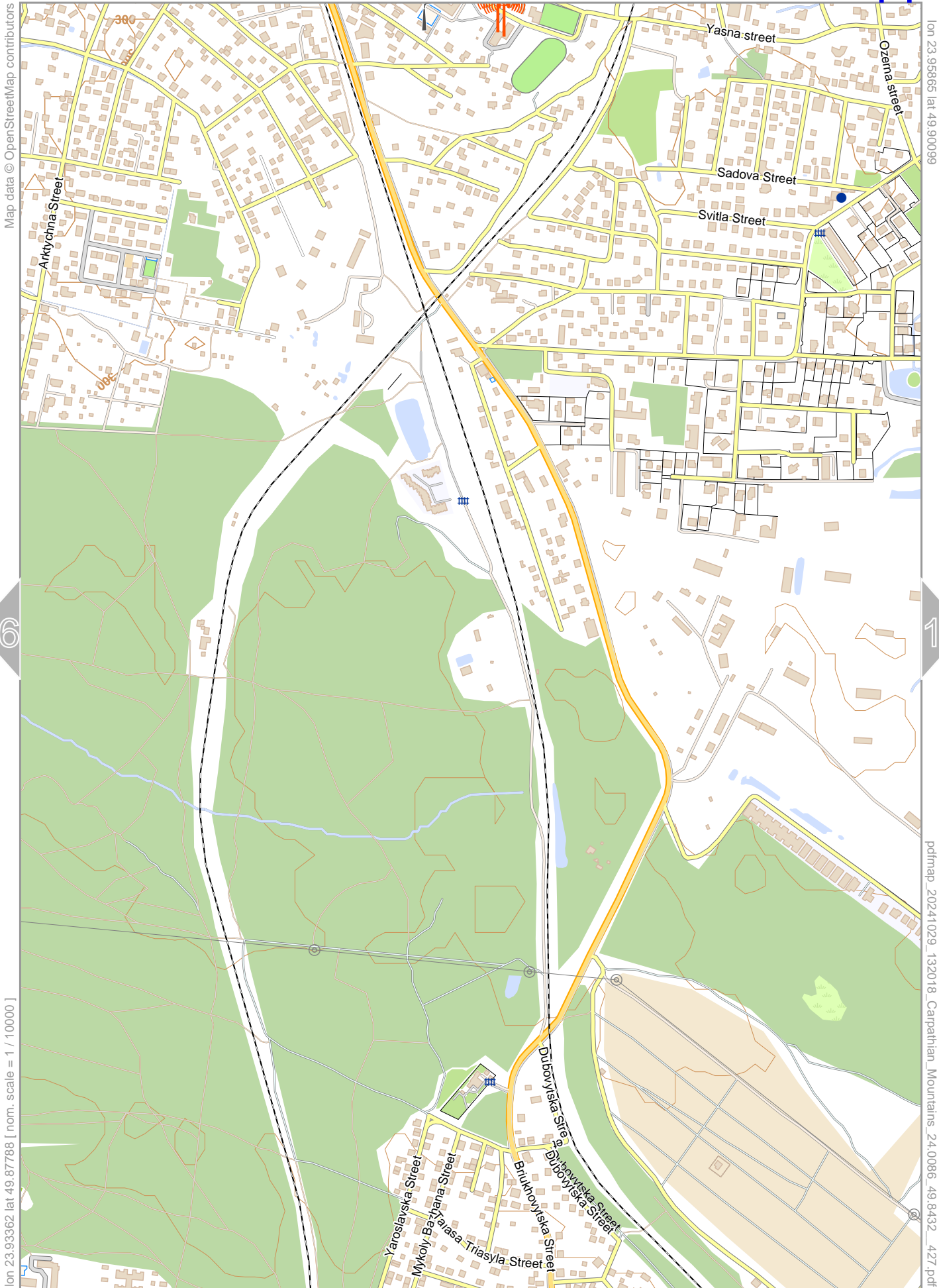
15

10



# Carpathian Mountains

11



Map data © OpenStreetMap contributors

lon 23.95865E lat 49.90099N

[lon 23.933362E lat 49.87788N] nom. scale = 1 / 100000

pdfmap\_20241029\_132018\_Carpathian\_Mountains\_24\_0086\_49.9432\_427.pdf

0 100 m 500 m

Contour interval = 20m

12

16

Map data © OpenStreetMap contributors



[lon 23.93362 lat 49.85478 | nom. scale = 1 / 100000]

0 100 m 500 m

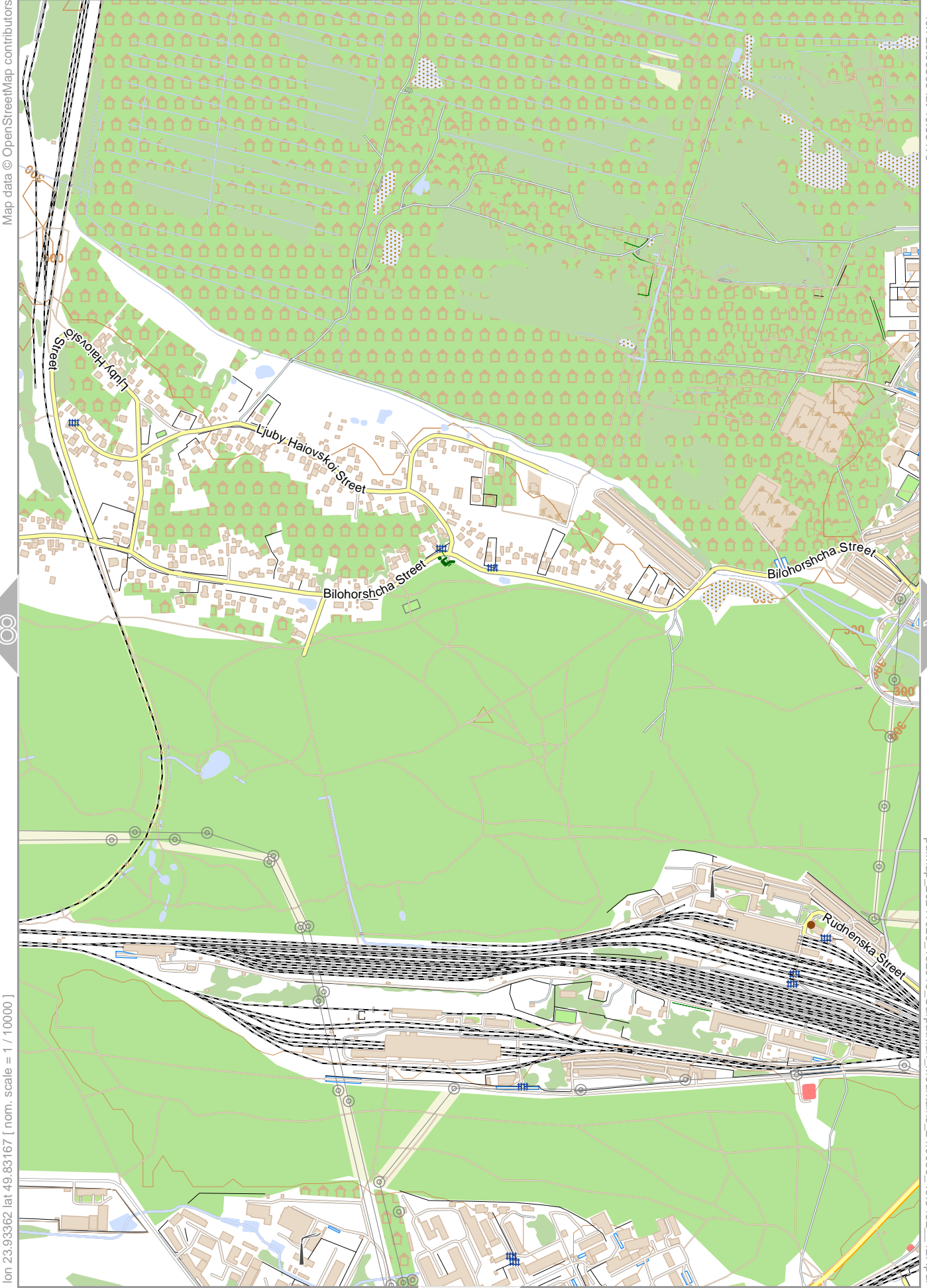
Contour interval = 20m



# Carpathian Mountains

12

13



14

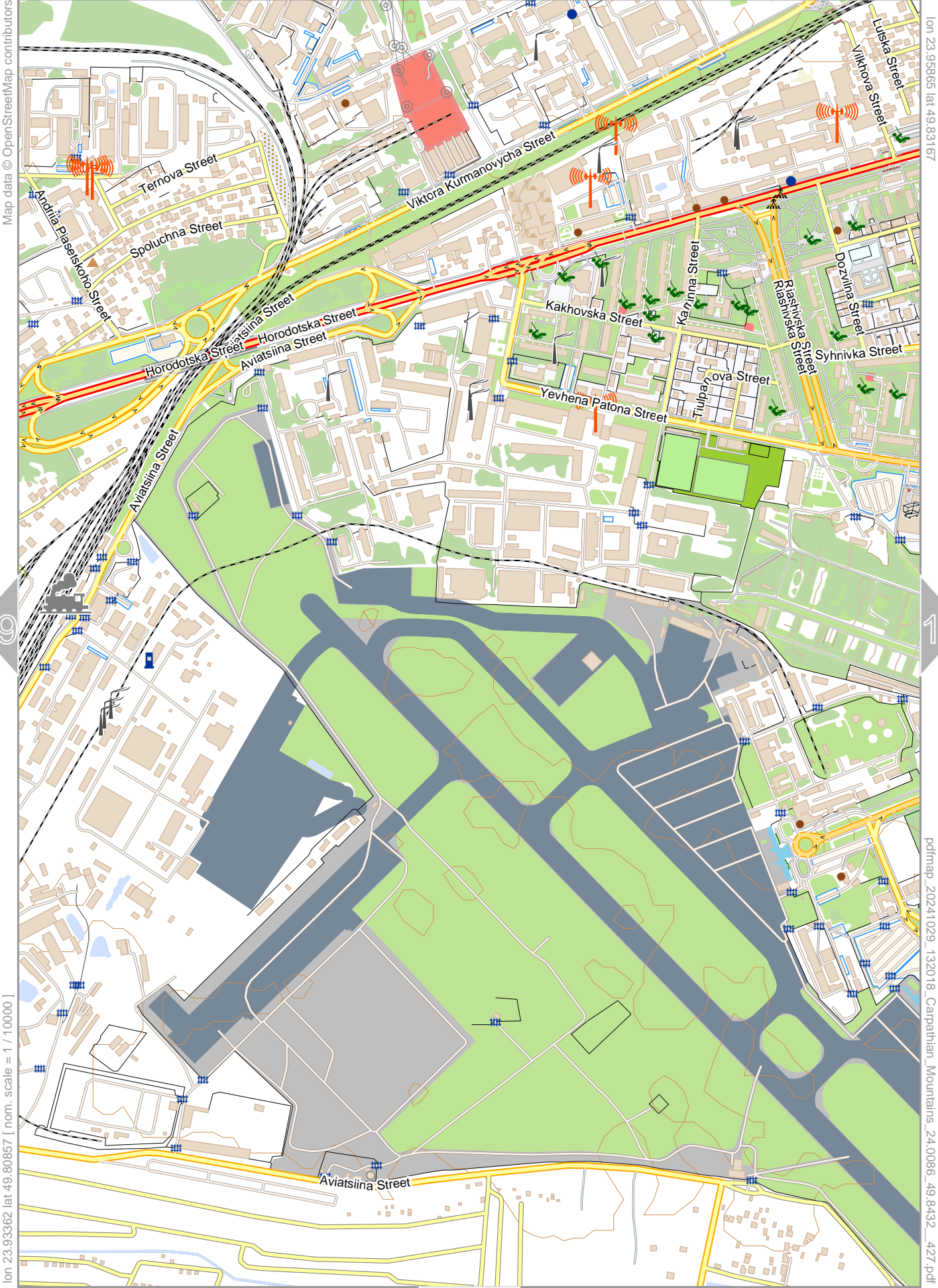
18



# Carpathian Mountains

13

14



Map data © OpenStreetMap contributors

lon 23.95865 lat 49.83167

[lon 23.93362 lat 49.80857 | nom. scale = 1 / 100000

pdfmap\_20241029\_132018\_Carpathian\_Mountains\_24.0086\_49.8432\_427.pdf

0 100 m 500 m

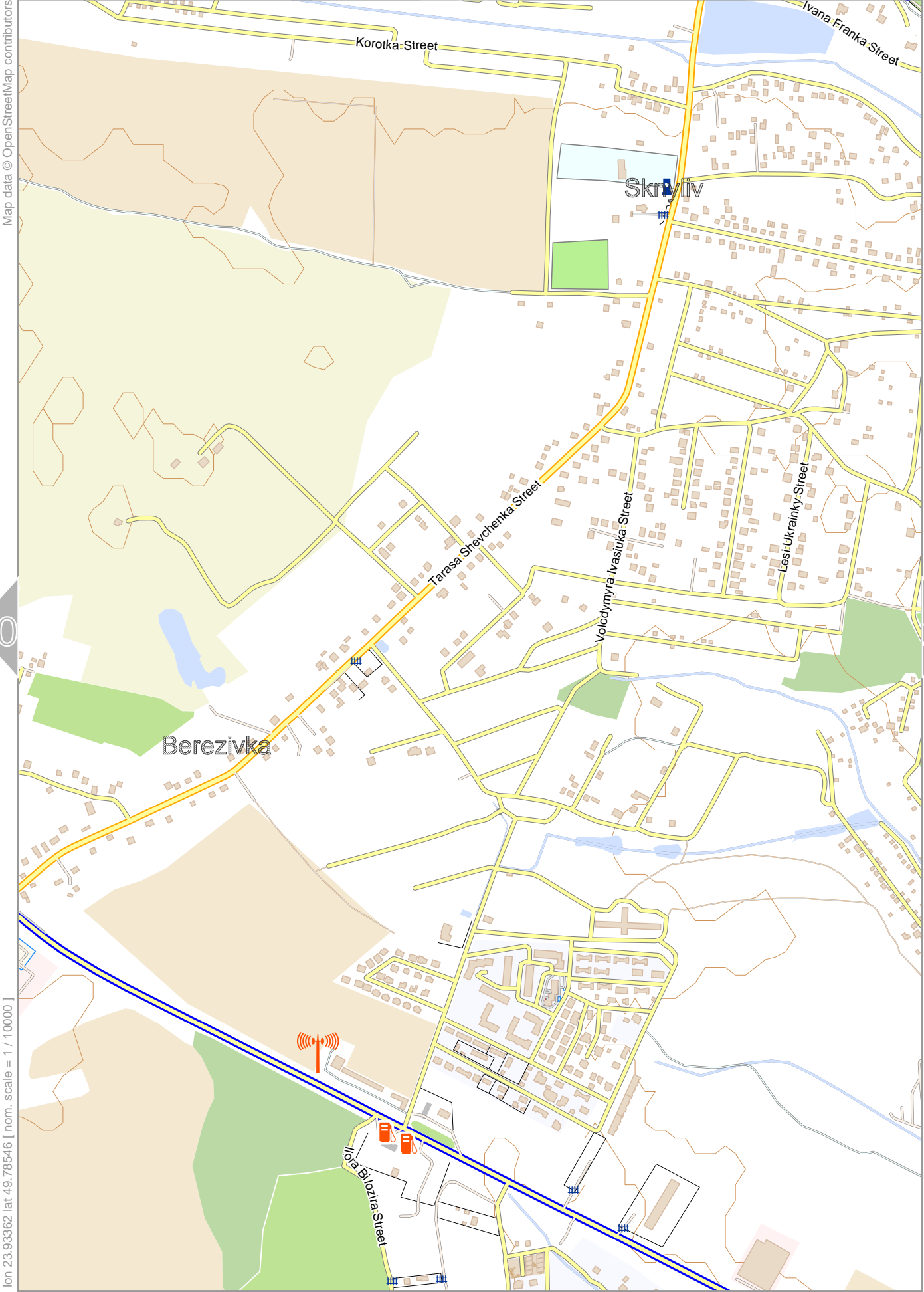
Contour interval = 20m

15

# Carpathian Mountains

14

15



Map data © OpenStreetMap contributors

lon 23.958662 lat 49.808857

10

20

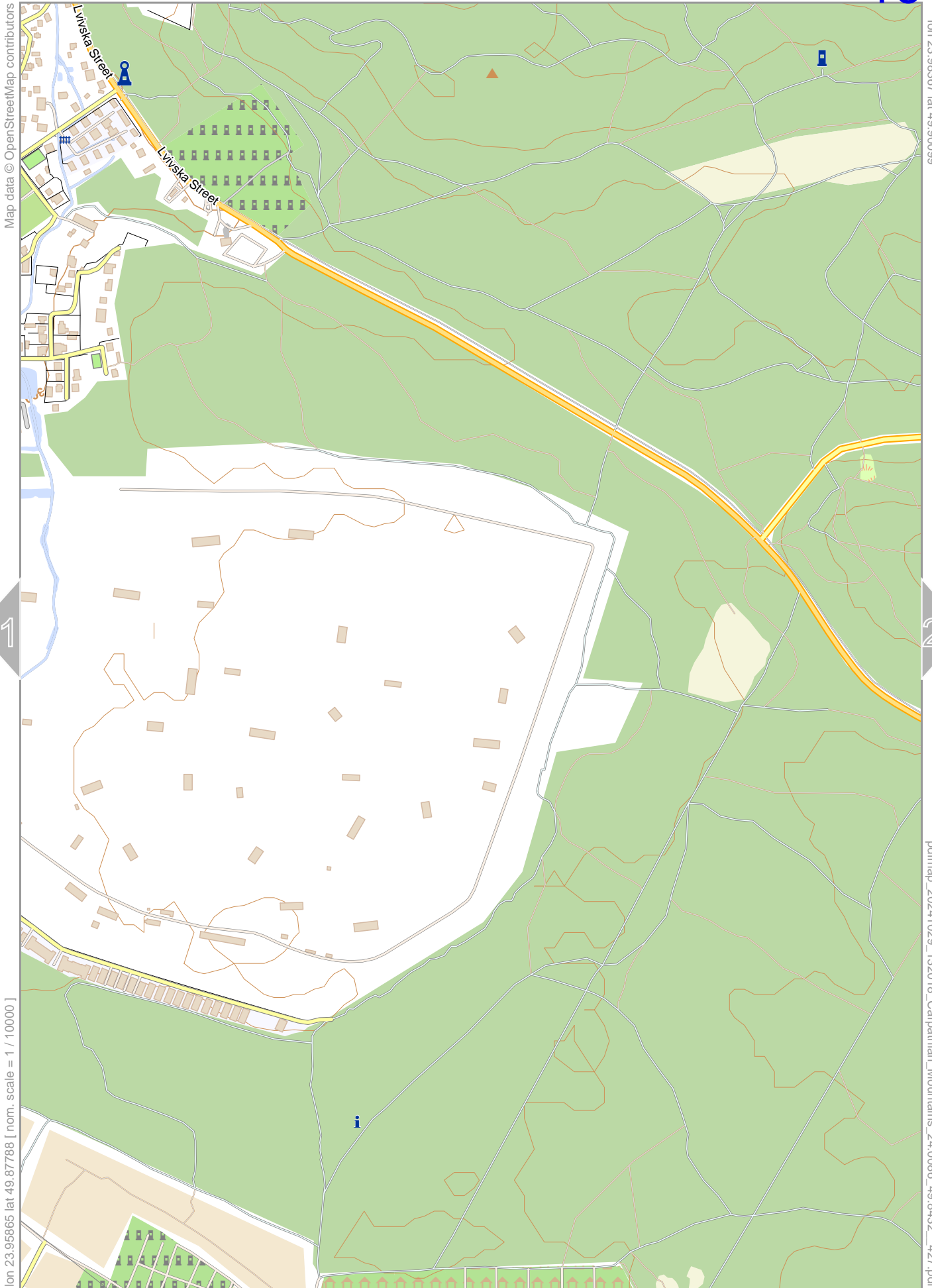
lon 23.933362 lat 49.785446 [ nom. scale = 1 / 100000

pdfmap\_20241029\_132018\_Carpathian\_Mountains\_24.0086\_49.8432\_427.pdf

0 100 m 500 m

Contour interval = 20m

# Carpathian Mountains



Map data © OpenStreetMap contributors

lon 23.98367 lat 49.90099

[lon 23.95865 lat 49.87788] nom. scale = 1 / 100000

pdfmap\_20241029\_132018\_Carpathian\_Mountains\_24.0086\_49.8432\_427.pdf

0 100 m 500 m

Contour interval = 20m



# Carpathian Mountains

16

17



Map data © OpenStreetMap contributors

lon 23.98367 lat 49.87788

12

22

lon 23.985865 lat 49.85478 [ nom. scale = 1 / 100000

pdfmap\_20241029\_132018\_Carpathian\_Mountains\_24\_0086\_49.8432\_427.pdf

0 100 m 500 m

Contour interval = 20m

18



Map data © OpenStreetMap contributors

lon 23.98367 lat 49.85478



[lon 23.983665 lat 49.83167] nom. scale = 1 / 100000

pdfmap\_20241029\_132018\_Carpathian\_Mountains\_24\_0086\_49.8432\_427.pdf

0 100 m 500 m

Contour interval = 20m



# Carpathian Mountains

19



Map data © OpenStreetMap contributors

lon 23.98367 lat 49.83167

[lon 23.98665 lat 49.80857] nom. scale = 1 / 100000

pdfmap\_20241029\_132018\_Carpathian\_Mountains\_24\_0086\_49.8432\_427.pdf

0 100 m 500 m

Contour interval = 20m



# Carpathian Mountains

20

19

lon 23.93367 lat 49.80857

Map data © OpenStreetMap contributors



[lon 23.958665 lat 49.78546] nom. scale = 1 / 100000

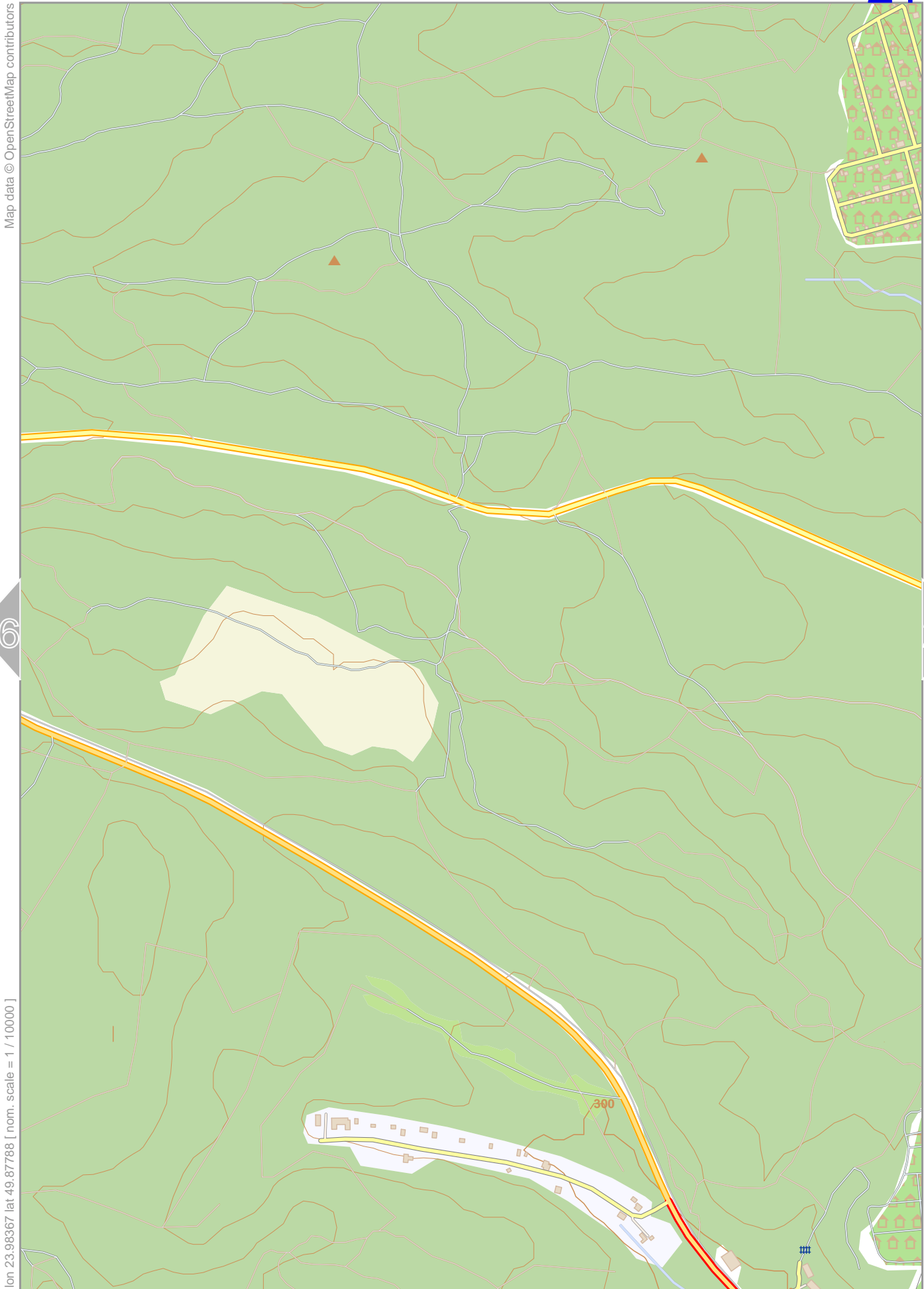
0 100 m 500 m

Contour interval = 20m

pdfmap\_20241029\_132018\_Carpathian\_Mountains\_24.0086\_49.8432\_427.pdf

# Carpathian Mountains

21



Map data © OpenStreetMap contributors

lon 24.00870 lat 49.90099

[lon 23.99367 lat 49.87788 [ nom. scale = 1 / 100000

pdfmap\_20241029\_132018\_Carpathian\_Mountains\_24.0086\_49.9432\_427.pdf

0 100 m 500 m

Contour interval = 20m

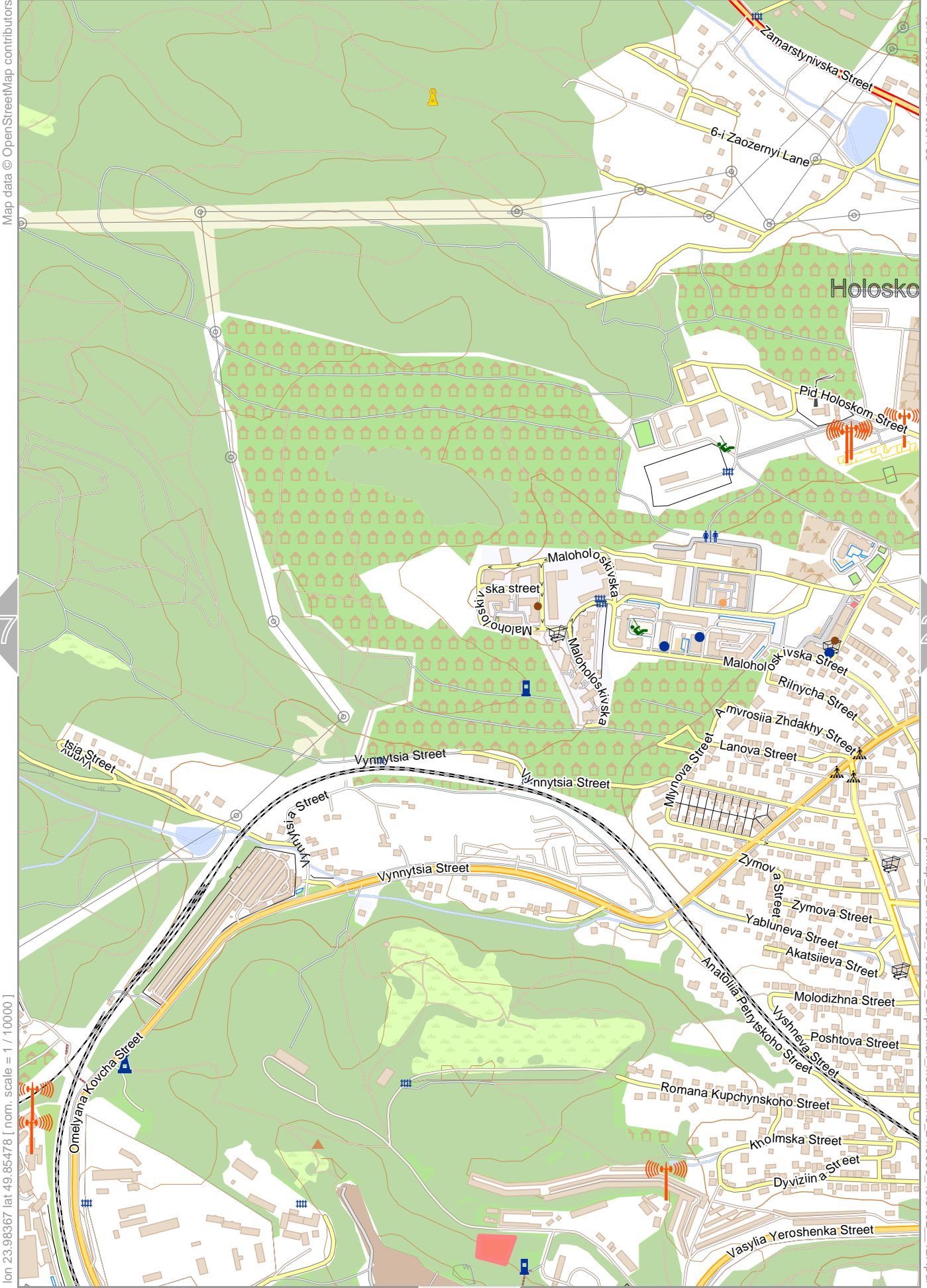
22

Map data © OpenStreetMap contributors

lon 24.00870 lat 49.87788

17

27



lon 23.99367 lat 49.85478 [ nom. scale = 1 / 100000

pdfmap\_20241029\_132018\_Carpathian\_Mountains\_24\_0086\_49\_8432\_427.pdf

0 100 m 500 m

Contour interval = 20m

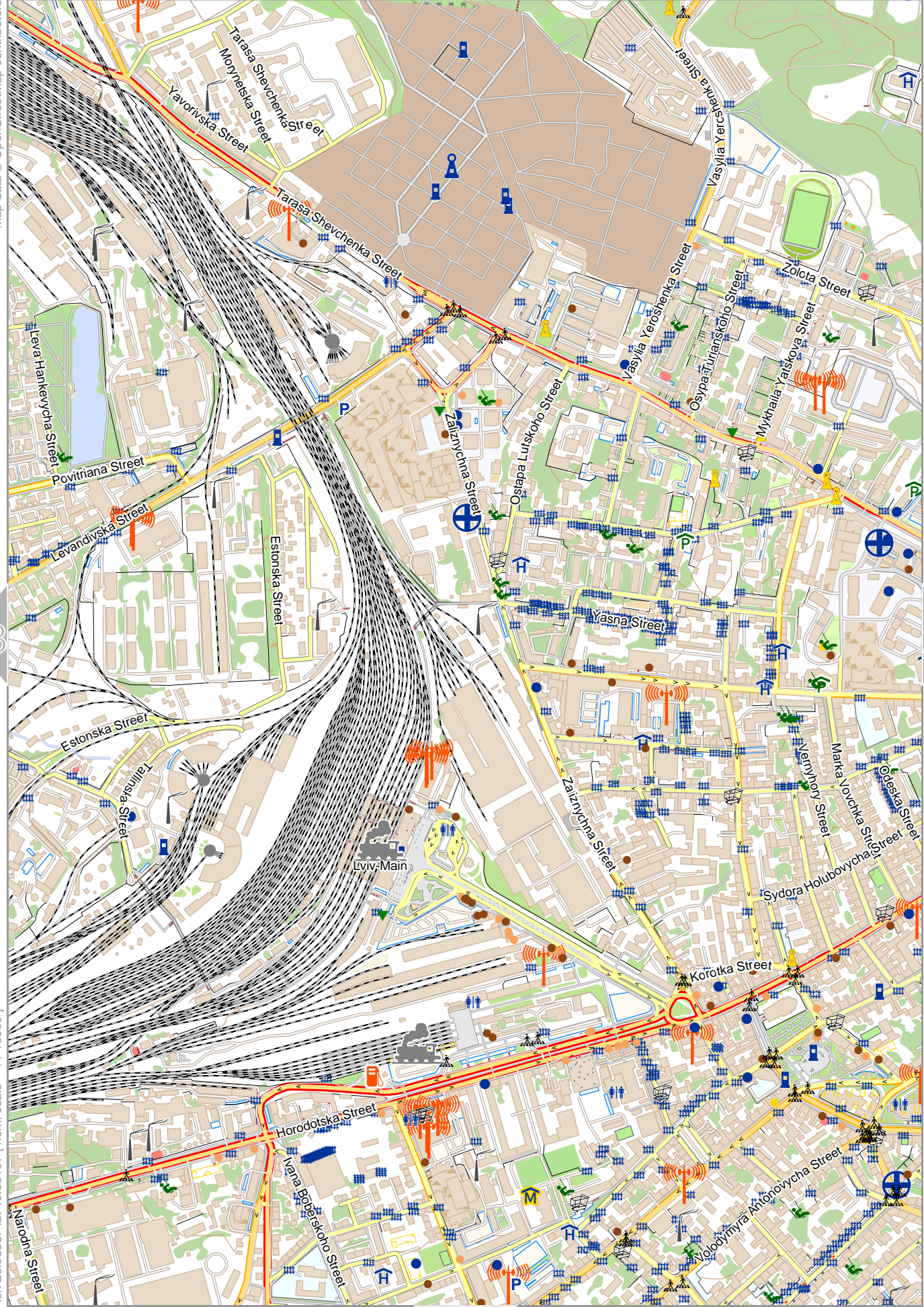


# Carpathian Mountains

23

lon 24.00870 lat 49.85478

Map data © OpenStreetMap contributors



[lon 23.99367 lat 49.83167] nom. scale = 1 / 100000

0 100 m 500 m

Contour interval = 20m

24

28

pdfmap\_20241029\_132018\_Carpathian\_Mountains\_24.0086\_49.8432\_427.pdf

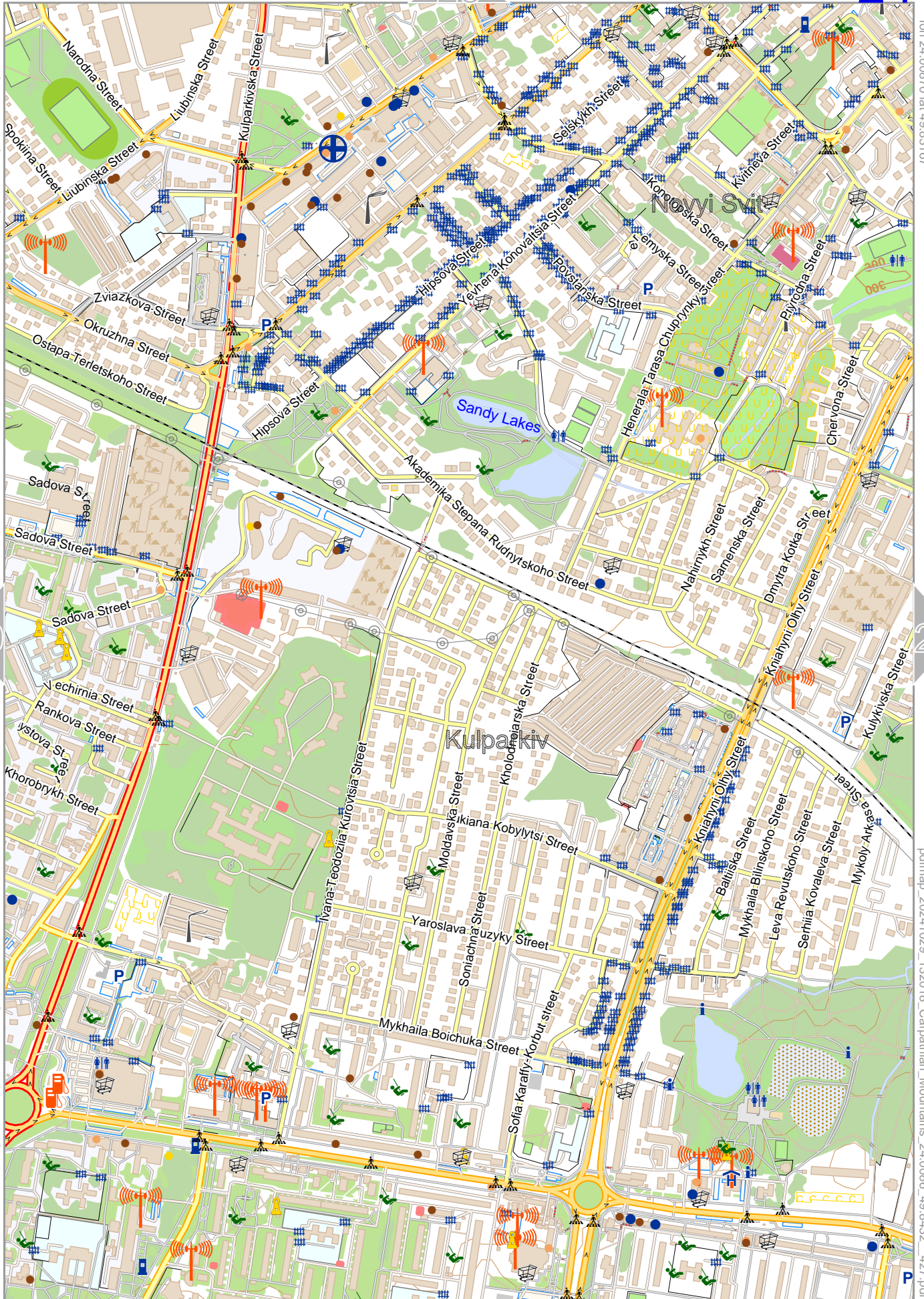


# Carpathian Mountains

24

Map data © OpenStreetMap contributors

lon 24.00870 lat 49.83167



lon 23.99367 lat 49.80857 [ nom. scale = 1 / 100000

pdfmap\_20241029\_132018\_Carpathian\_Mountains\_24.0086\_49.8432\_427.pdf

0 100 m 500 m

Contour interval = 20m

25



# Carpathian Mountains

25

24

20

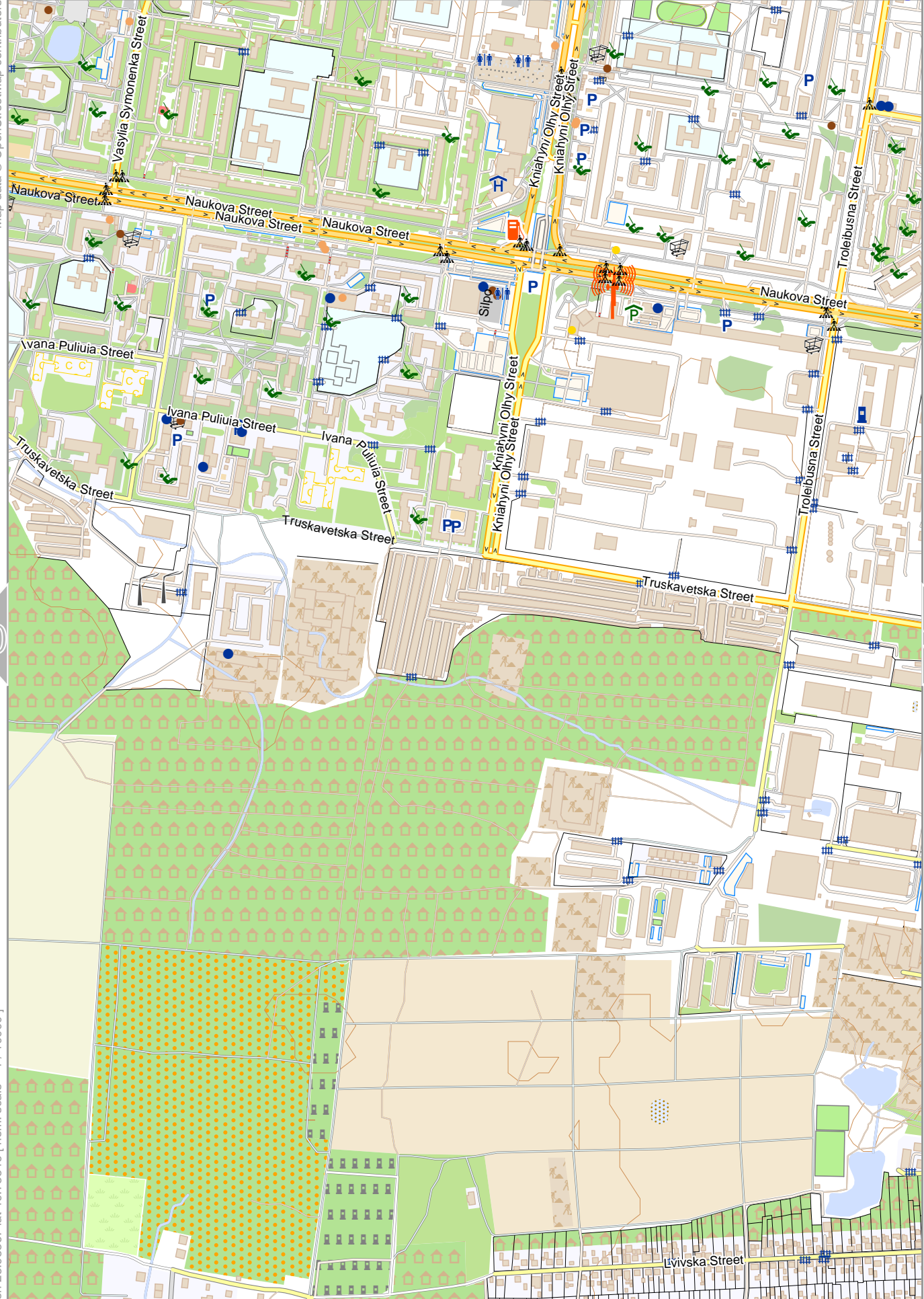
30

Map data © OpenStreetMap contributors

lon 24.00870 lat 49.80857

pdfmap\_20241029\_132018\_Carpathian\_Mountains\_24\_0086\_49.8432\_427.pdf

[lon 23.98367 lat 49.78546] nom. scale = 1 / 100000



0 100 m 500 m

Contour interval = 20m



# Carpathian Mountains

26

Map data © OpenStreetMap contributors

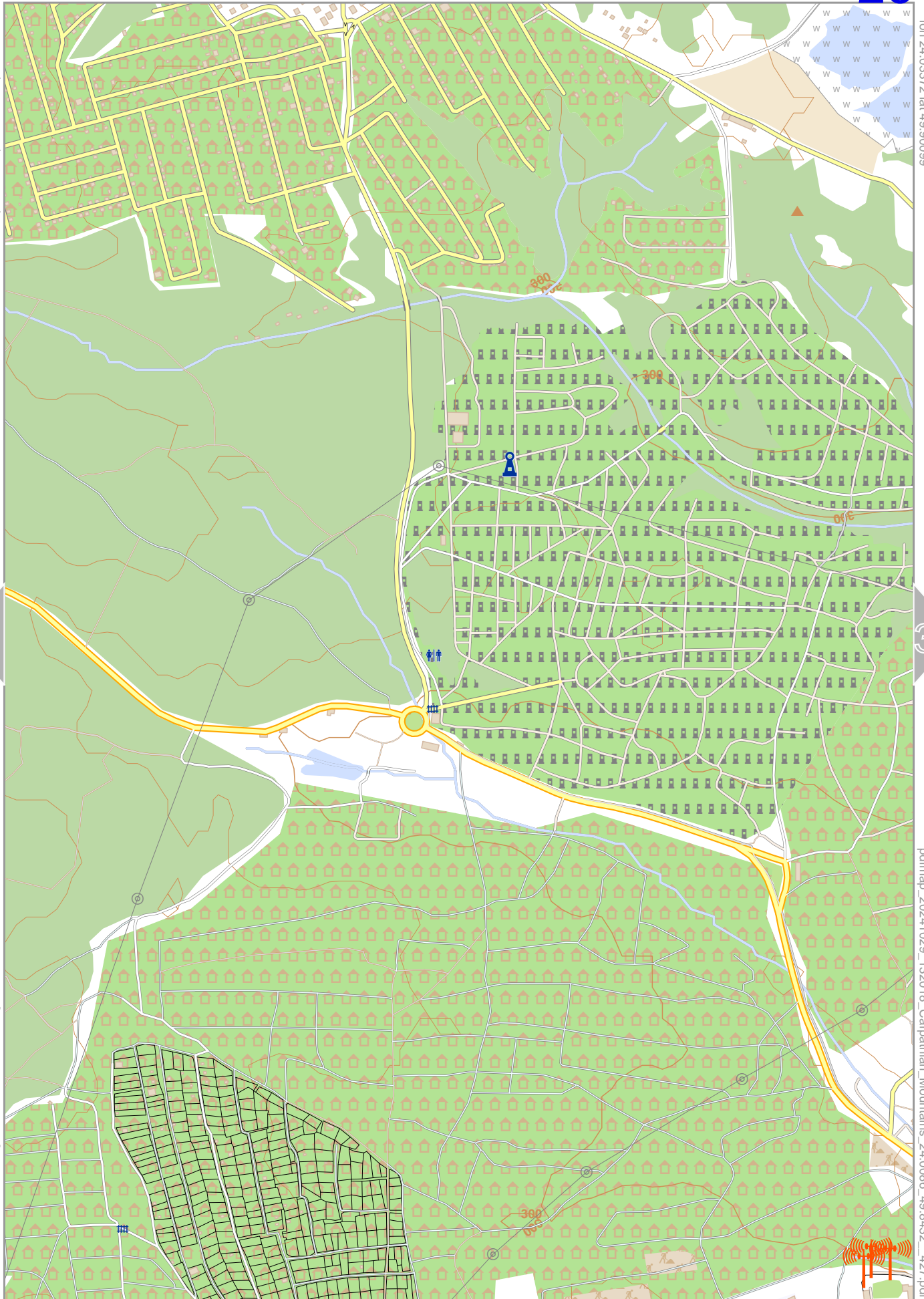
lon 24.033172 lat 49.900999

21

31

[lon 24.00870 lat 49.87788 [ nom. scale = 1 / 100000

pdfmap\_20241029\_132018\_Carpathian\_Mountains\_24.0086\_49.9432\_427.pdf



0 100 m 500 m

Contour interval = 20m

27





Map data © OpenStreetMap contributors

lon 24.03372 lat 49.87788

[lon 24.00870 lat 49.85478 [ nom. scale = 1 / 100000

pdfmap\_20241029\_132018\_Carpathian\_Mountains\_24\_0086\_49.8432\_427.pdf

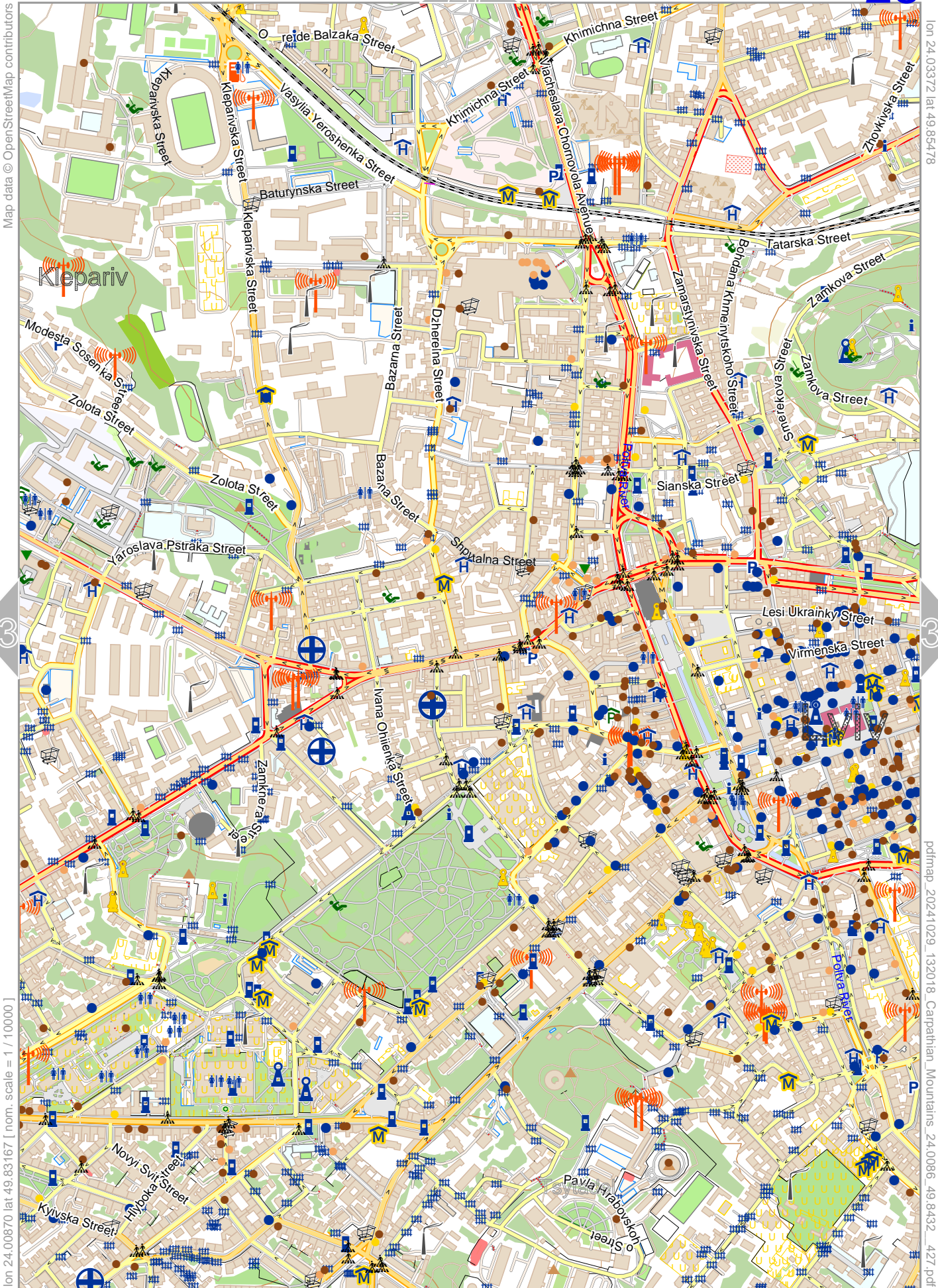
0 100 m 500 m

Contour interval = 20m



# Carpathian Mountains

28



Map data © OpenStreetMap contributors

lon 24.03372 lat 49.85478

[lon 24.00870 lat 49.83167] nom. scale = 1 / 100000

pdfmap\_20241029\_132018\_Carpathian\_Mountains\_24.0086\_49.8432\_427.pdf

0 100 m 500 m

Contour interval = 20m

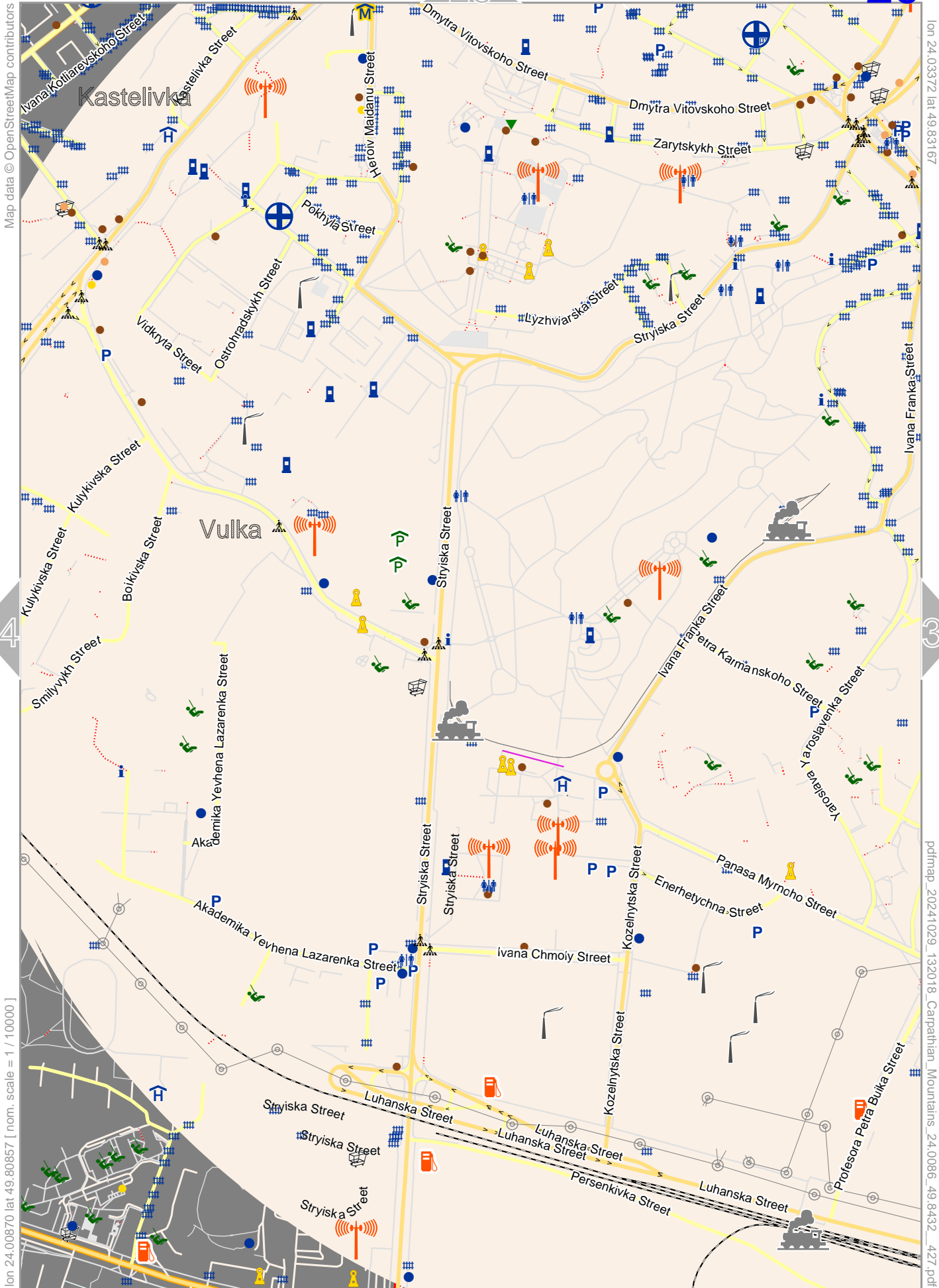
29



# Carpathian Mountains

28

29



Map data © OpenStreetMap contributors

lon 24.033172 lat 49.83167

24

34

[lon 24.00870 lat 49.80857 [ nom. scale = 1 / 100000

pdfmap\_20241029\_132018\_Carpathian\_Mountains\_24.0086\_49.8432\_427.pdf

0 100 m 500 m

30

Contour interval = 20m



# Carpathian Mountains

29

30



Map data © OpenStreetMap contributors

lon 24.03372 lat 49.80857

25

35

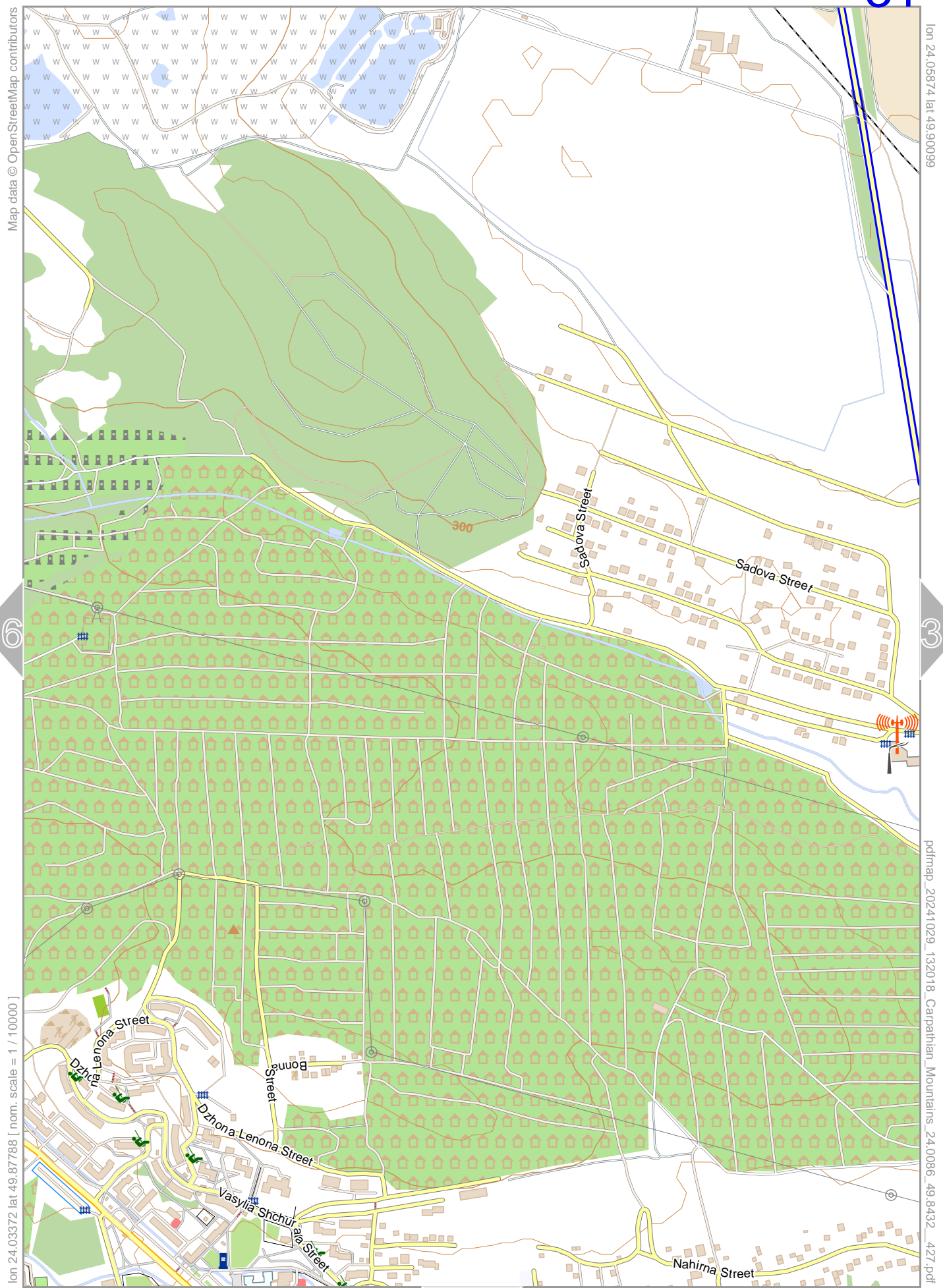
[lon 24.00870 lat 49.78546 | nom. scale = 1 / 100000

pdfmap\_20241029\_132018\_Carpathian\_Mountains\_24.0086\_49.8432\_427.pdf

0 100 m 500 m

Contour interval = 20m

# Carpathian Mountains



Map data © OpenStreetMap contributors

lon 24.05874 lat 49.90099

[lon 24.03372 lat 49.87788 [ nom. scale = 1 / 100000

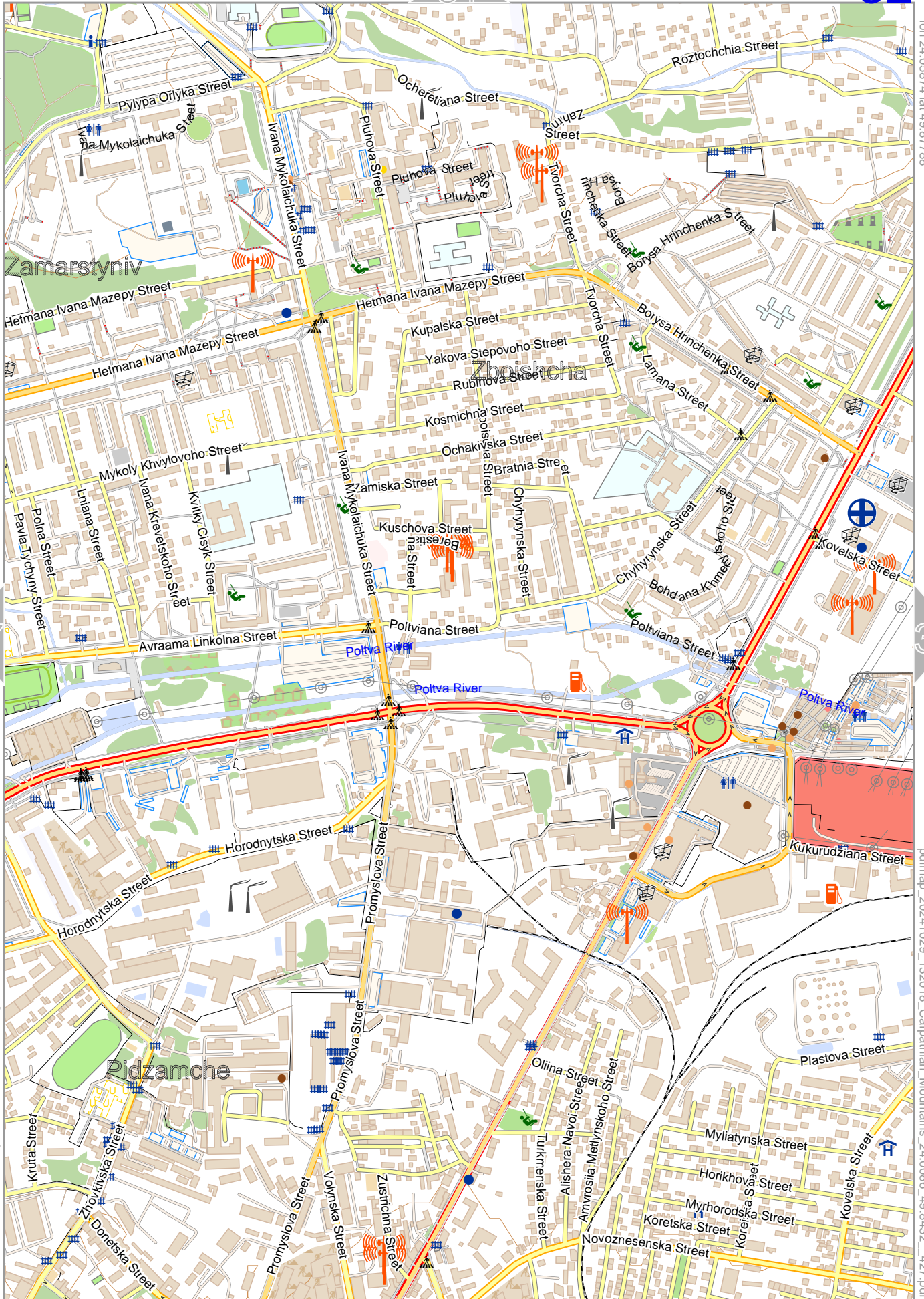
pdfmap\_20241029\_132018\_Carpathian\_Mountains\_24.0086\_49.9432\_427.pdf

Contour interval = 20m



Map data © OpenStreetMap contributors

lon 24.05874 lat 49.87788



27

37

[lon 24.03372 lat 49.85478 [ nom. scale = 1 / 100000

pdfmap\_20241029\_132018\_Carpathian\_Mountains\_24.0086\_49.8432\_427.pdf



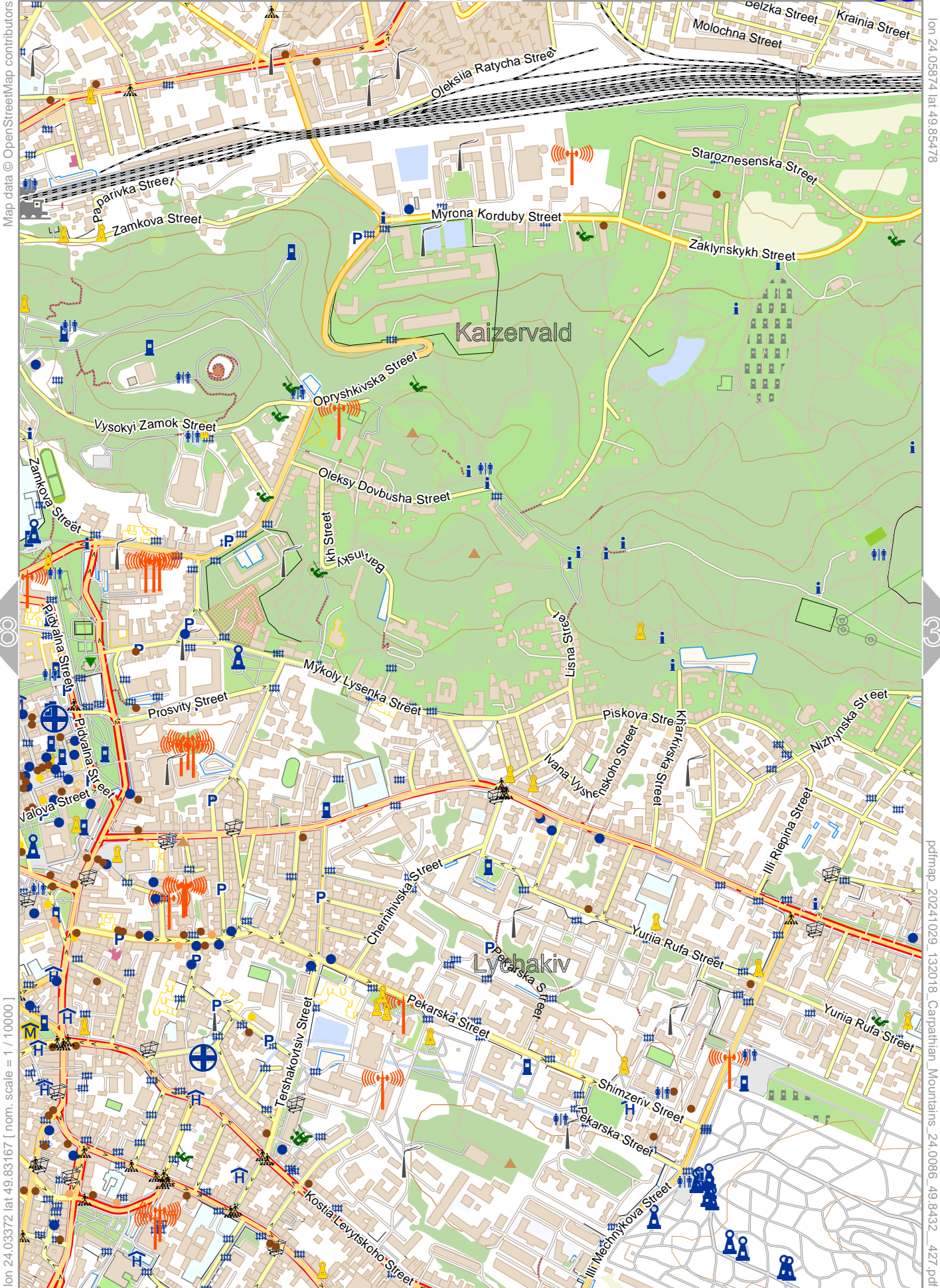
Contour interval = 20m

33



# Carpathian Mountains

33



Map data © OpenStreetMap contributors

lon 24.05874 lat 49.85478

lon 24.03372 lat 49.83167 [ nom. scale = 1 / 100000

pdfmap\_20241029\_132018\_Carpathian\_Mountains\_24.0086\_49.8432\_427.pdf

Contour interval = 20m



# Carpathian Mountains

34

33



Map data © OpenStreetMap contributors

lon 24.05874 lat 49.83167

pdfmap\_20241029\_132018\_Carpathian\_Mountains\_24.0086\_49.8432\_427.pdf

[lon 24.03372 lat 49.80857] nom. scale = 1 / 100000

0 100 m 500 m

Contour interval = 20m

35



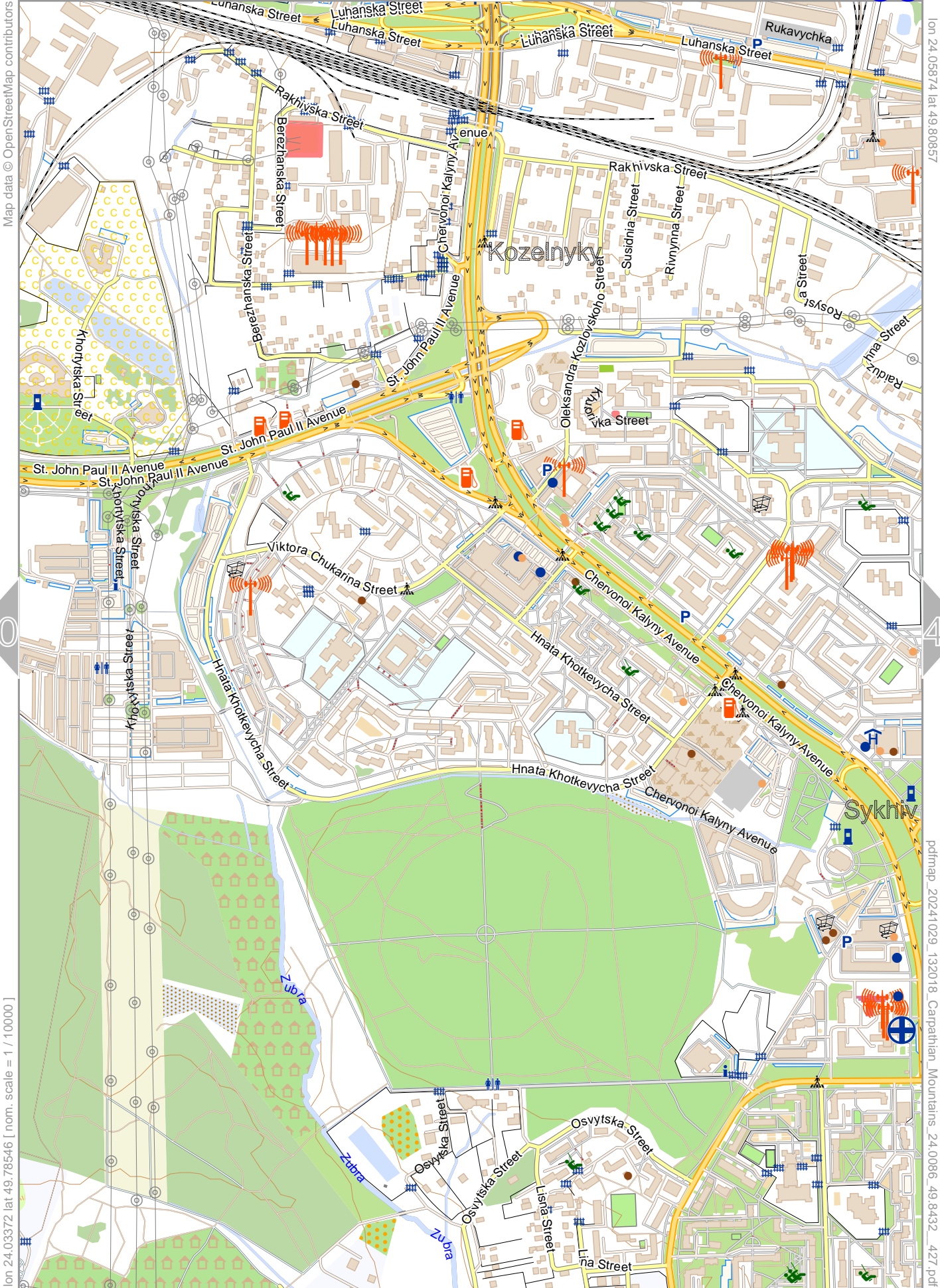
# Carpathian Mountains

35

34

30

40



Map data © OpenStreetMap contributors

lon 24.05874 lat 49.80857

[lon 24.03372 lat 49.78546] nom. scale = 1 / 100000

pdfmap\_20241029\_132018\_Carpathian\_Mountains\_24.0086\_49.8432\_427.pdf

0 100 m 500 m

Contour interval = 20m



# Carpathian Mountains

36

lon 24.08377 lat 49.90099



Map data © OpenStreetMap contributors

[lon 24.05874 lat 49.87788 [ nom. scale = 1 / 100000

pdfmap\_20241029\_132018\_Carpathian\_Mountains\_24.0086\_49.9432\_427.pdf

0 100 m 500 m

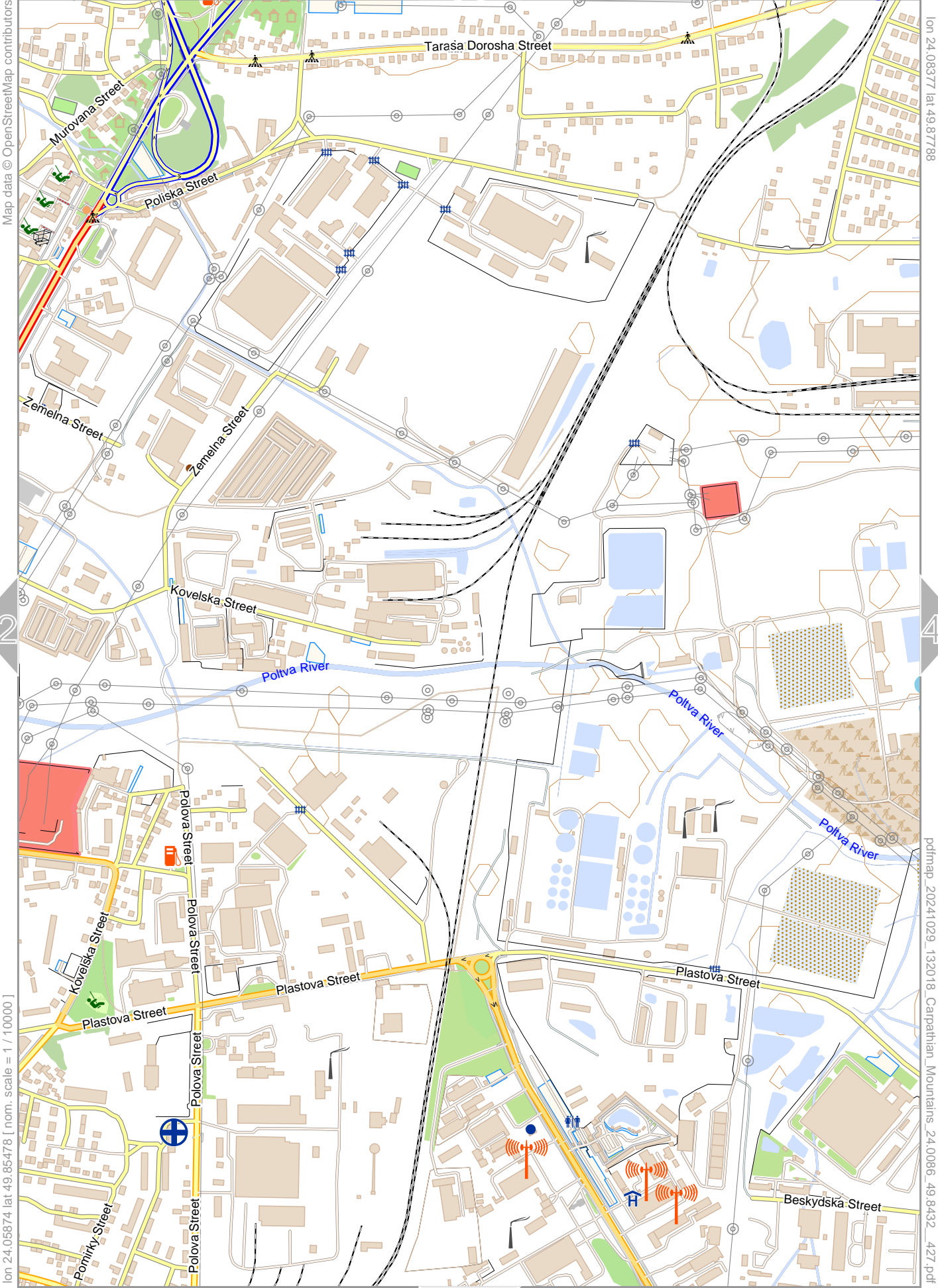
Contour interval = 20m

37

# Carpathian Mountains

36

37



Map data © OpenStreetMap contributors

lon 24.08377 lat 49.87788

32

42

[lon 24.05874 lat 49.85478 [ nom. scale = 1 / 100000

pdfmap\_20241029\_132018\_Carpathian\_Mountains\_24.0086\_49.8432\_427.pdf

0 100 m 500 m

38

Contour interval = 20m



# Carpathian Mountains

38



Map data © OpenStreetMap contributors

lon 24.08377 lat 49.85478

[lon 24.05874 lat 49.83167] [nom. scale = 1 / 100000]

pdfmap\_20241029\_132018\_Carpathian\_Mountains\_24.0086\_49.8432\_427.pdf

0 100 m 500 m

Contour interval = 20m

39

33

43

37



# Carpathian Mountains

38

39

Map data © OpenStreetMap contributors

lon 24.08377 lat 49.83167

34

44

[lon 24.05874 lat 49.80857 [ nom. scale = 1 / 100000

pdfmap\_20241029\_132018\_Carpathian\_Mountains\_24.0086\_49.8432\_427.pdf



0 100 m 500 m

40



# Carpathian Mountains



Map data © OpenStreetMap contributors

lon 24.08377 lat 49.80857

pdfmap\_20241029\_132018\_Carpathian\_Mountains\_24.0086\_49.8432\_427.pdf

[lon 24.05874 | nom. scale = 1 / 100000 | nom. scale = 1 / 100000 | lat 49.78546]

0 100 m 500 m

Contour interval = 20m

# Carpathian Mountains

41

lon 24.10879 lat 49.90099

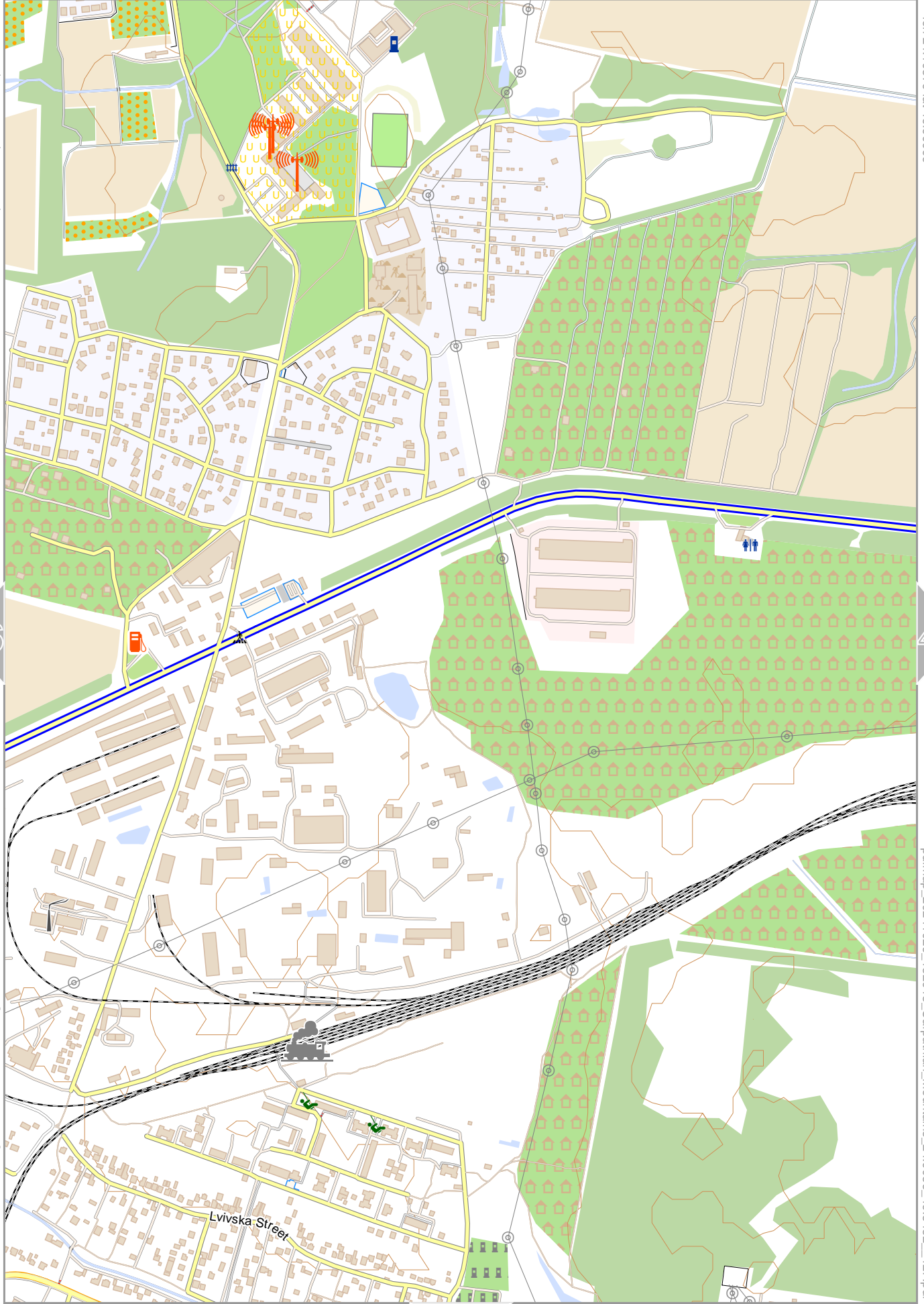
Map data © OpenStreetMap contributors

36

46

[lon 24.09377 lat 49.87788 [ nom. scale = 1 / 100000

pdfmap\_20241029\_132018\_Carpathian\_Mountains\_24.0086\_49.9432\_427.pdf



Lvivska Street

Contour interval = 20m

42



# Carpathian Mountains

42

Map data © OpenStreetMap contributors

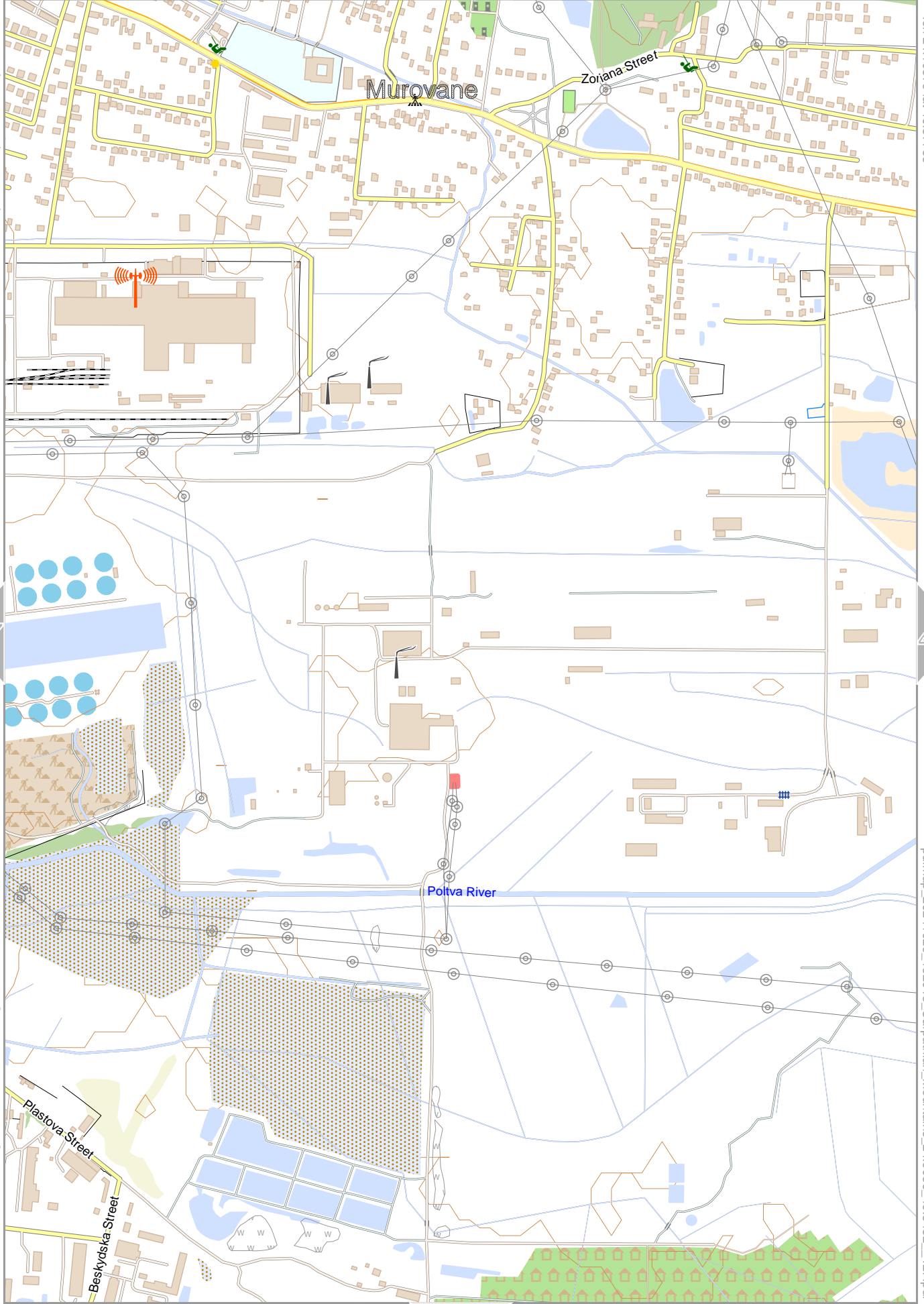
lon 24.10879 lat 49.87788

37

47

[lon 24.09377 lat 49.85478 [ nom. scale = 1 / 100000

pdfmap\_20241029\_132018\_Carpathian\_Mountains\_24.0086\_49.8432\_427.pdf



0 100 m 500 m

Contour interval = 20m

43

# Carpathian Mountains

42

43

Map data © OpenStreetMap contributors

lon 24.10879 lat 49.85478

38

48

## Velyki Kryvchytsi

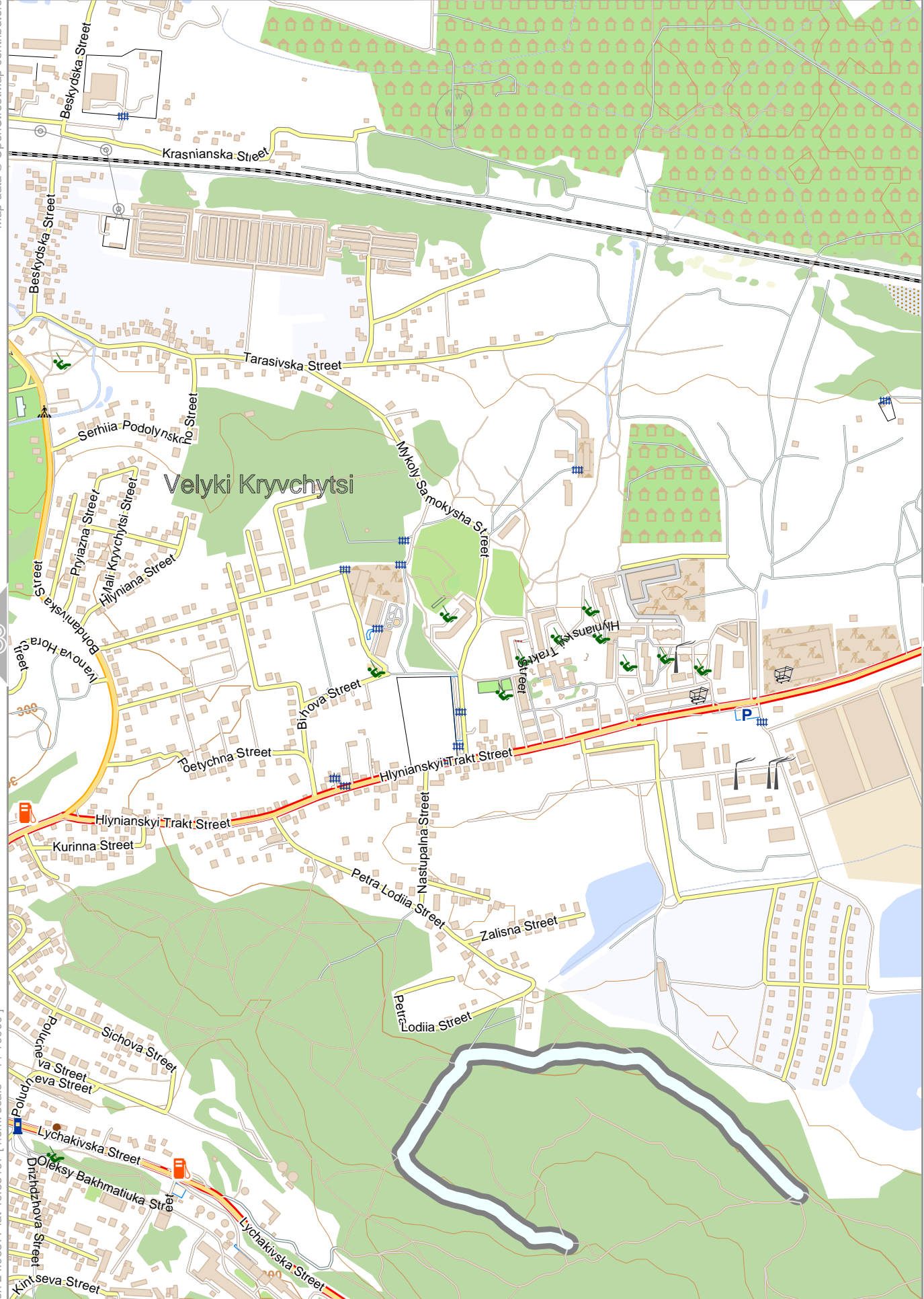
[lon 24.09377 lat 49.83167] nom. scale = 1 / 100000

pdfmap\_20241029\_132018\_Carpathian\_Mountains\_24.0086\_49.8432\_427.pdf

0 100 m 500 m

Contour interval = 20m

44

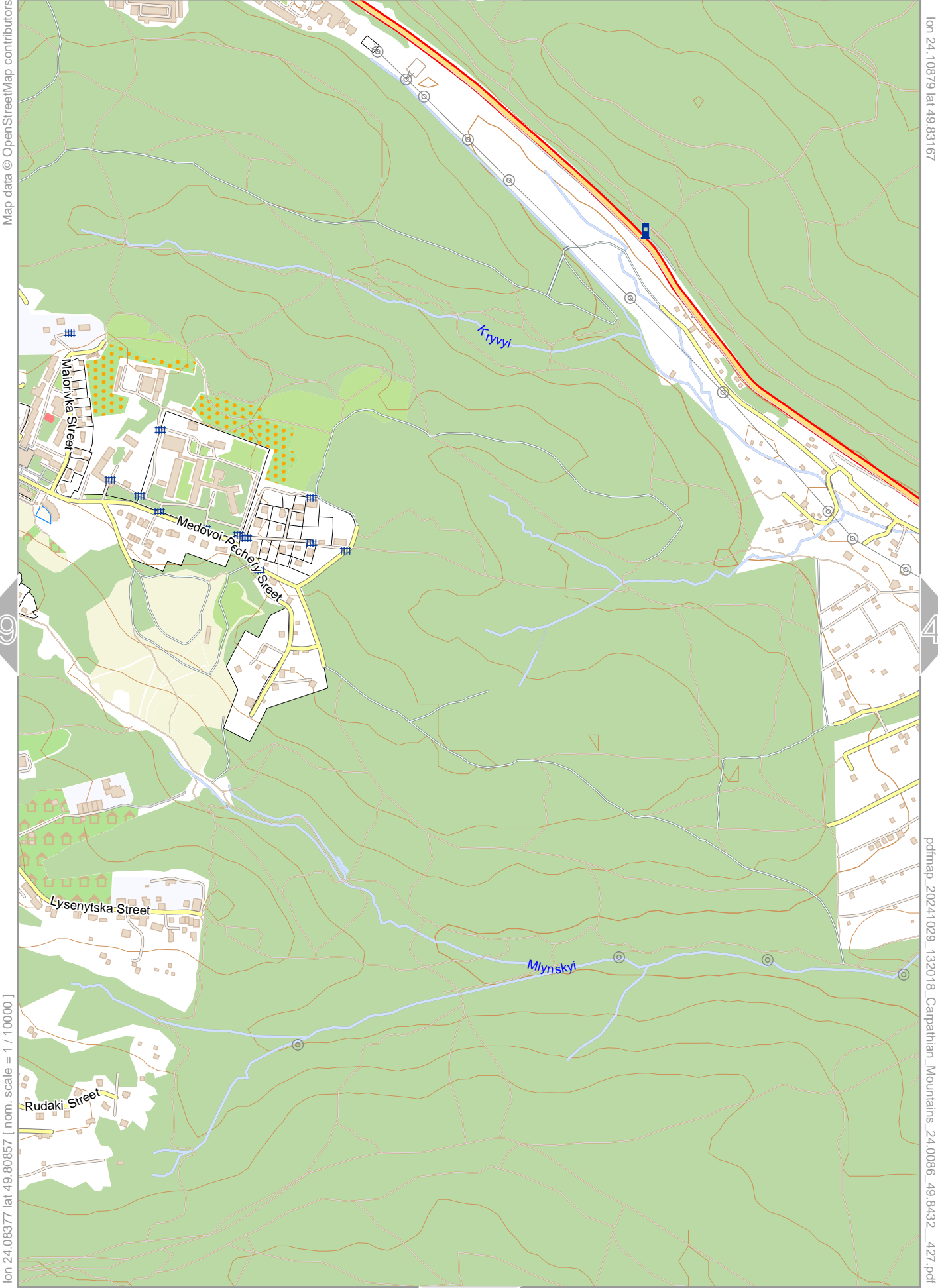




# Carpathian Mountains

43

44



Map data © OpenStreetMap contributors

lon 24.10879 lat 49.83167

39

49

[lon 24.08377 lat 49.80857 | nom. scale = 1 / 100000

pdfmap\_20241029\_132018\_Carpathian\_Mountains\_24.0086\_49.8432\_427.pdf

0 100 m 500 m

Contour interval = 20m

45

# Carpathian Mountains

44

45

Map data © OpenStreetMap contributors

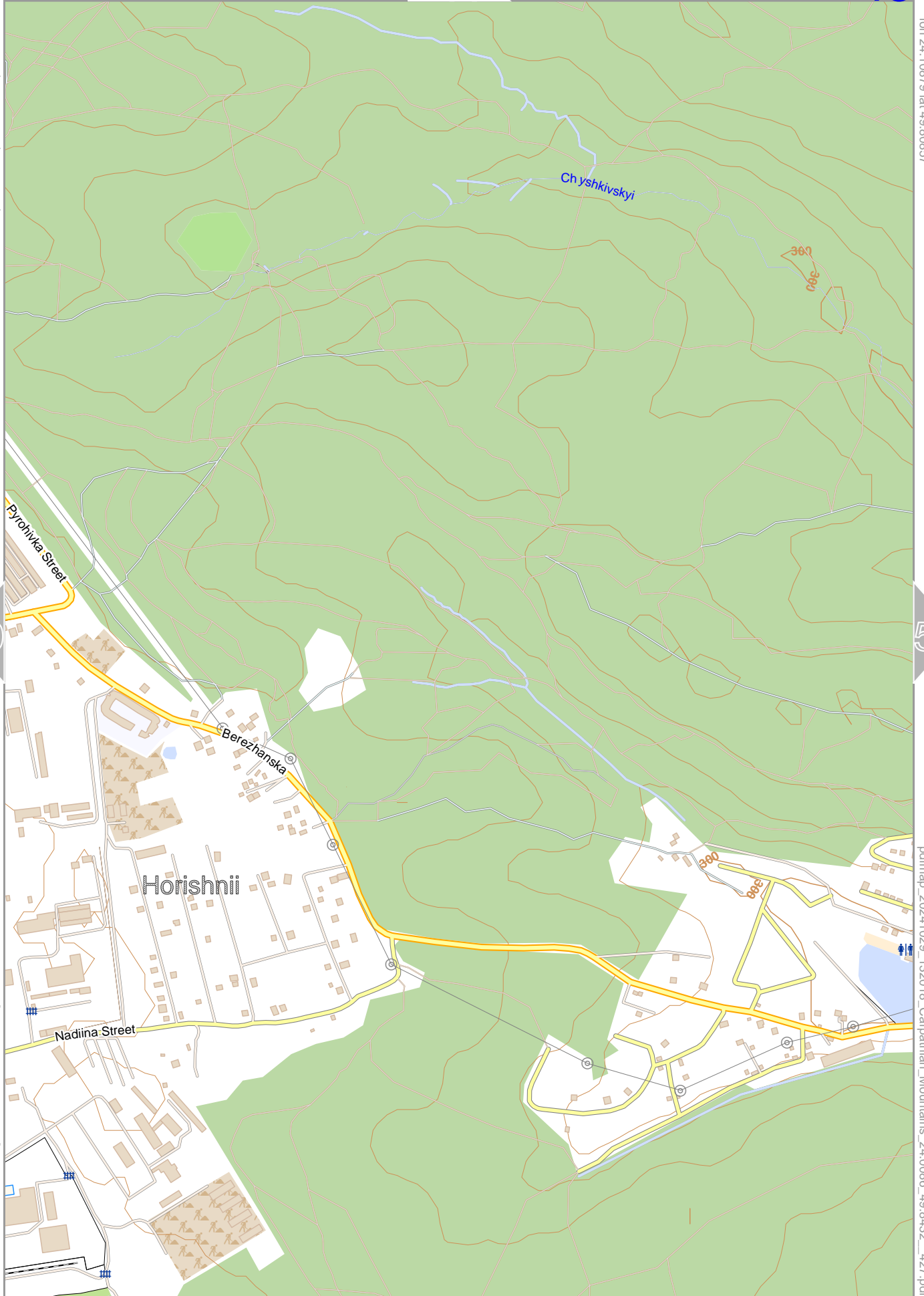
lon 24.10879 lat 49.80857

40

50

[lon 24.08377 lat 49.78546 | nom. scale = 1 / 100000

pdfmap\_20241029\_132018\_Carpathian\_Mountains\_24.0086\_49.8432\_427.pdf

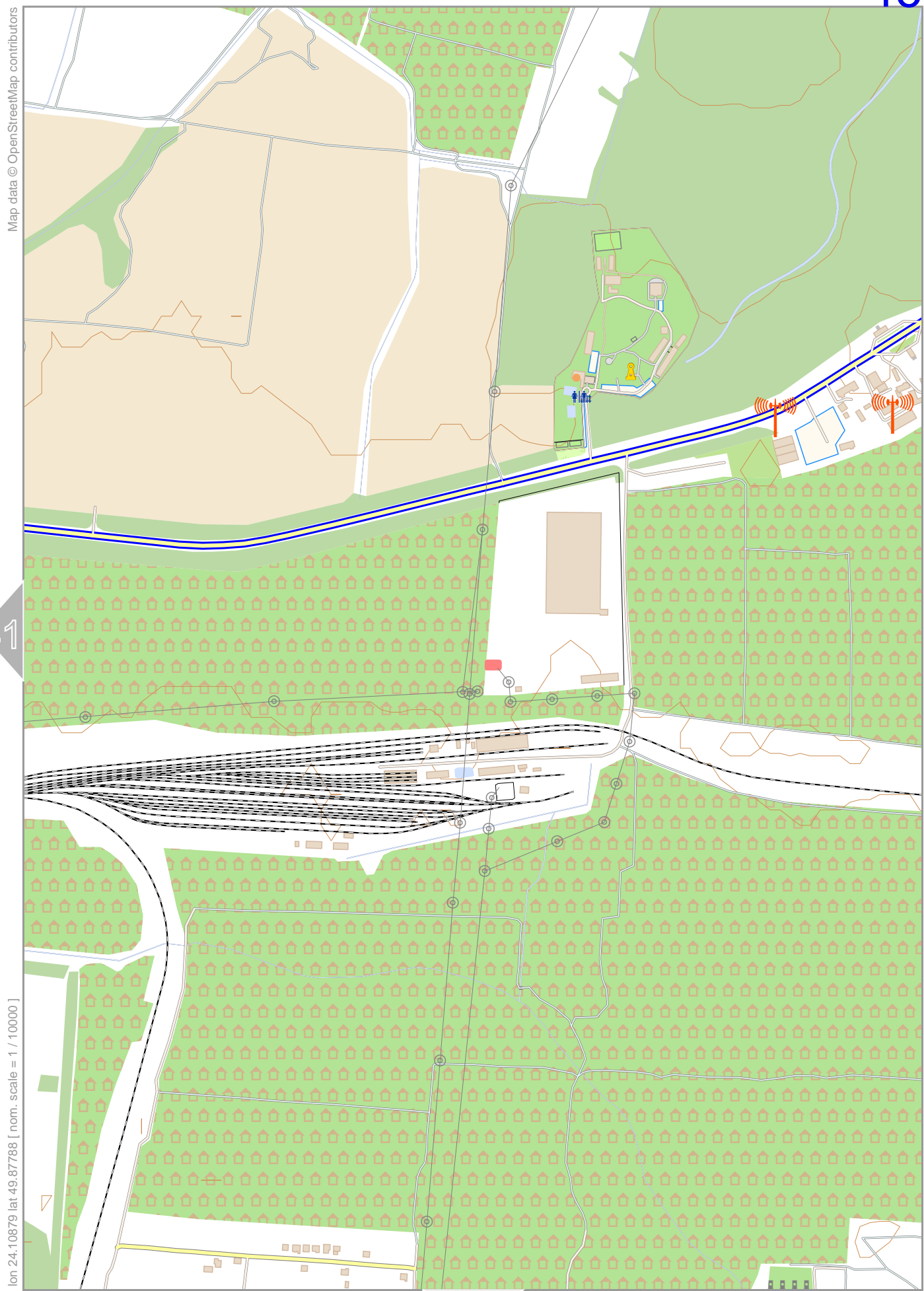


0 100 m 500 m

Contour interval = 20m



# Carpathian Mountains



Map data © OpenStreetMap contributors

lon 24.13382 lat 49.90099

# 41

[lon 24.10879 lat 49.87788] nom. scale = 1 / 100000

pdfmap\_20241029\_132018\_Carpathian\_Mountains\_24.0086\_49.9432\_427.pdf

0 100 m 500 m

Contour interval = 20m

# 47

# Carpathian Mountains

46

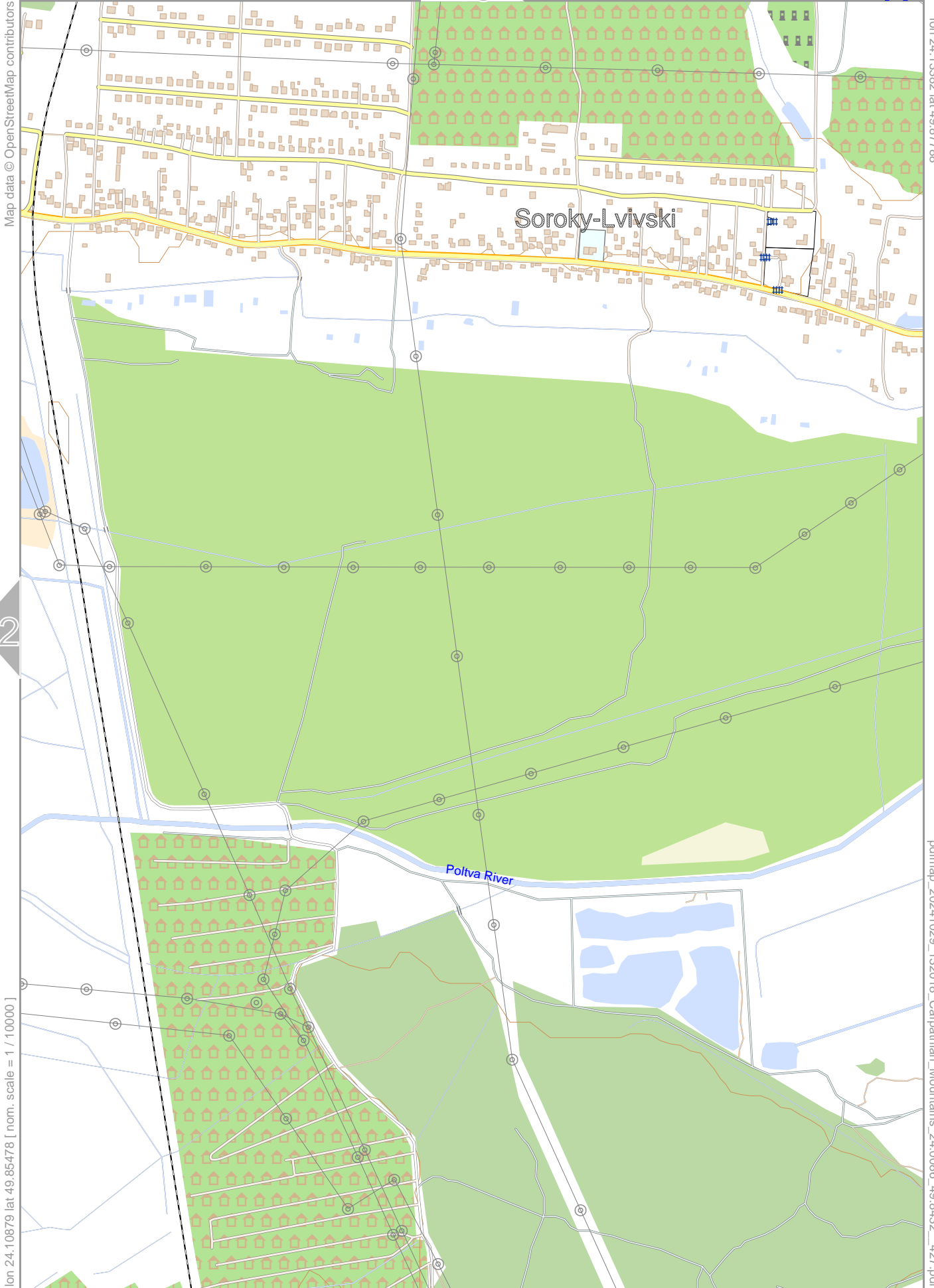
47

Map data © OpenStreetMap contributors

lon 24.13382 lat 49.87788

[lon 24.10879 lat 49.85478 | nom. scale = 1 / 100000

pdfmap\_20241029\_132018\_Carpathian\_Mountains\_24.0086\_49.8432\_427.pdf



0 100 m 500 m

Contour interval = 20m

48



# Carpathian Mountains

47

48

Map data © OpenStreetMap contributors

lon 24.13382 lat 49.85478

43



lon 24.10879 lat 49.83167 [ nom. scale = 1 / 100000 ]

pdfmap\_20241029\_132018\_Carpathian\_Mountains\_24.0086\_49.9432\_427.pdf

0 100 m 500 m

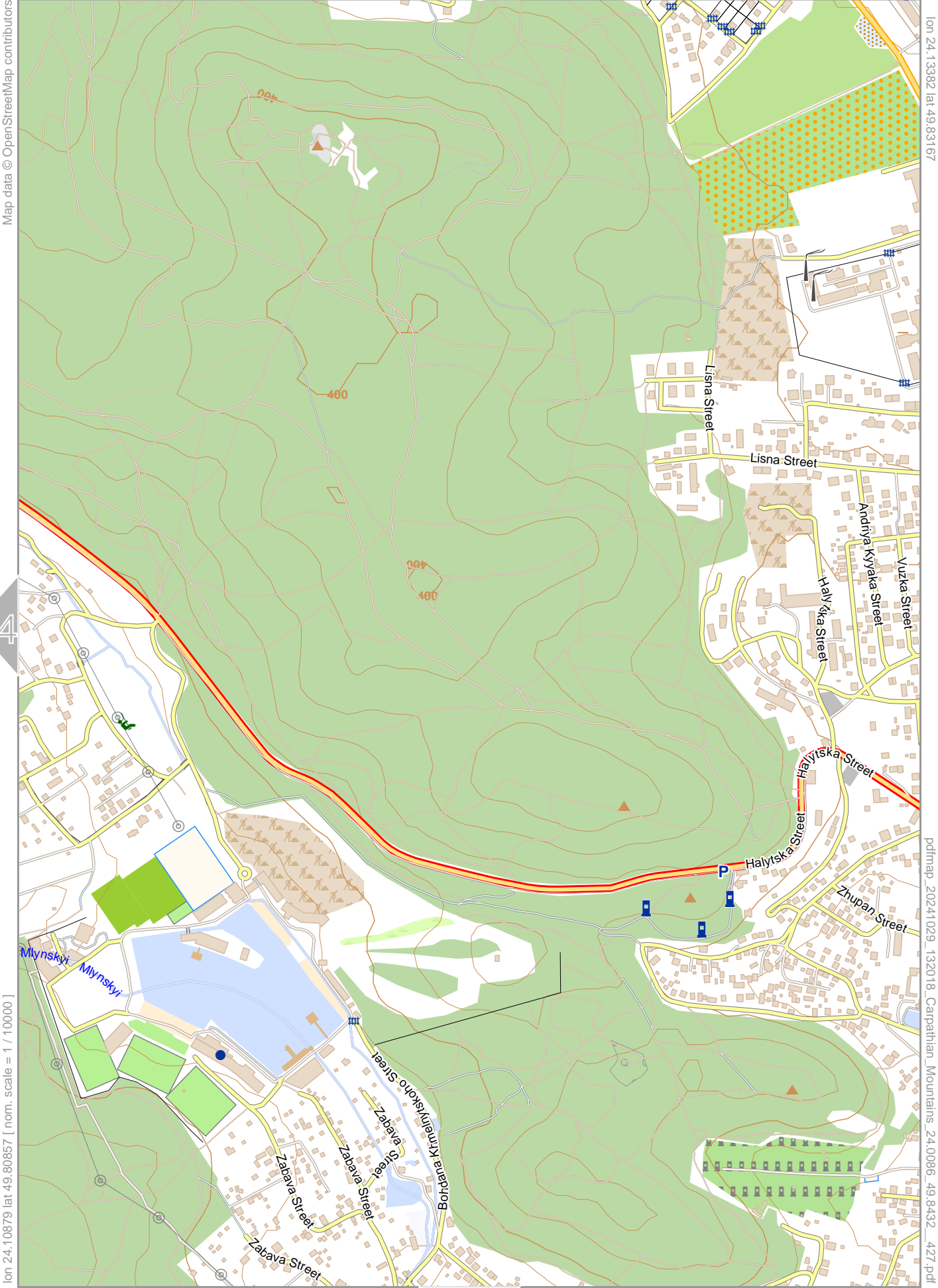
Contour interval = 20m

49

# Carpathian Mountains

48

49



Map data © OpenStreetMap contributors

lon 24.13382 lat 49.83167

44

[lon 24.10879 lat 49.80857] [nom. scale = 1 / 100000]

pdfmap\_20241029\_132018\_Carpathian\_Mountains\_24.0086\_49.8432\_427.pdf

0 100 m 500 m

Contour interval = 20m

50



# Carpathian Mountains

49

50

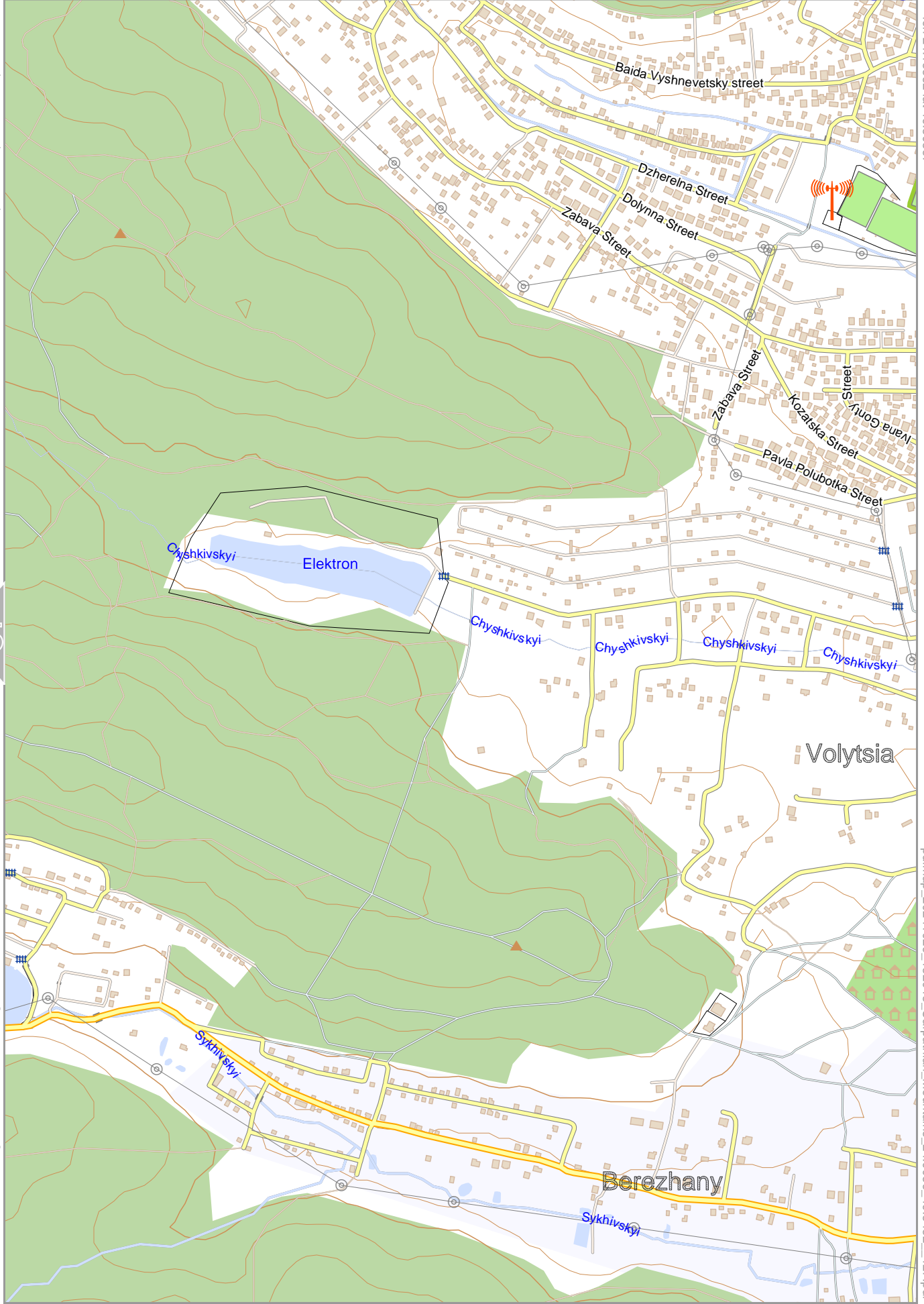
Map data © OpenStreetMap contributors

lon 24.13382 lat 49.80857

45

lon 24.10879 lat 49.78546 [ nom. scale = 1 / 100000 ]

pdfmap\_20241029\_132018\_Carpathian\_Mountains\_24.0086\_49.8432\_427.pdf



Contour interval = 20m