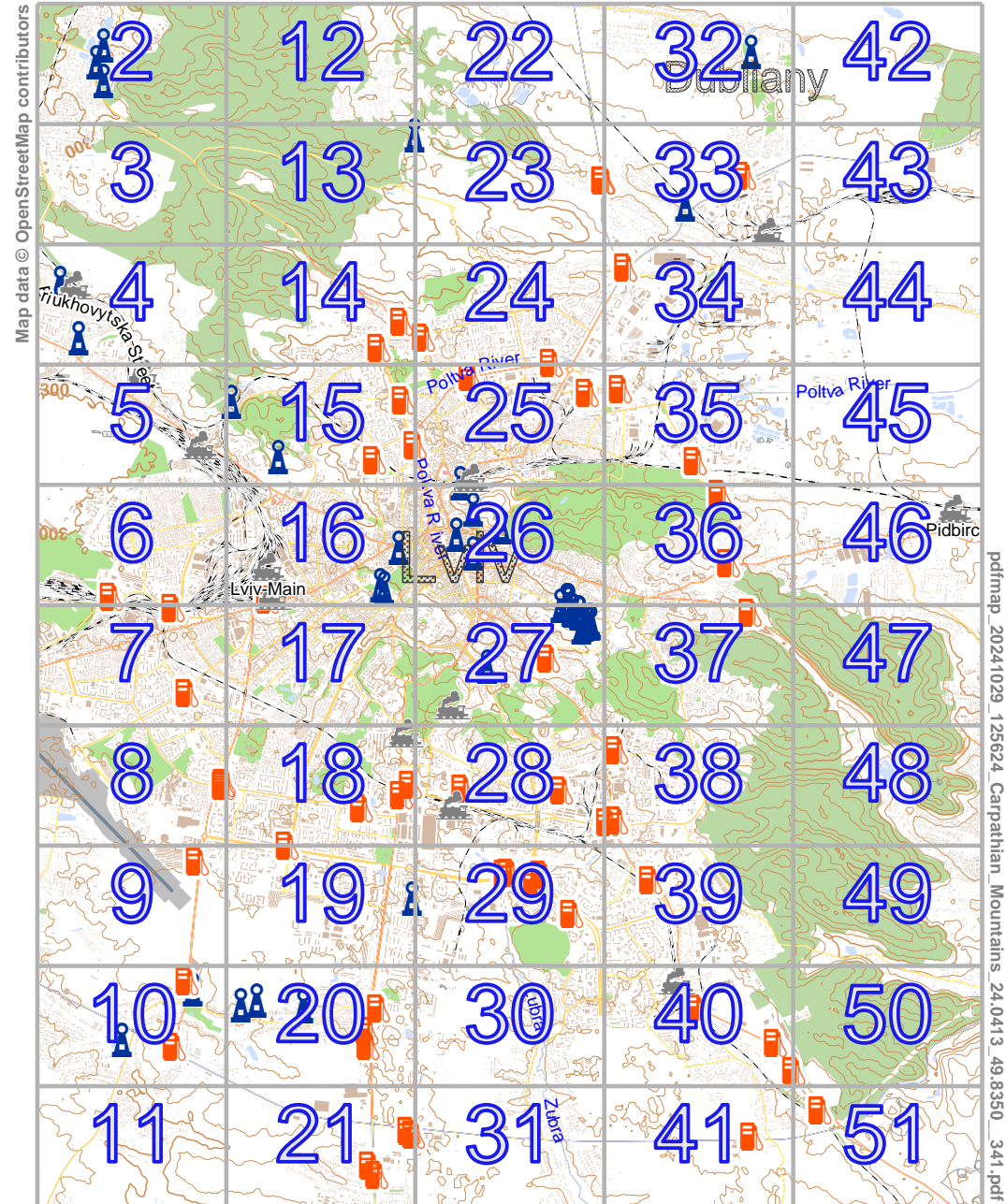


# Carpathian Mountains

lon 24.13410 lat 49.91145





# Carpathian Mountains

Map data © OpenStreetMap contributors

lon 23.94853 lat 49.88088 [ nom. scale = 1 / 10000 ]

# UTM: 35 U easting 280.80 km northing 5529.90 km  
UTM-Grid-width = 100m  
Contour interval = 20m



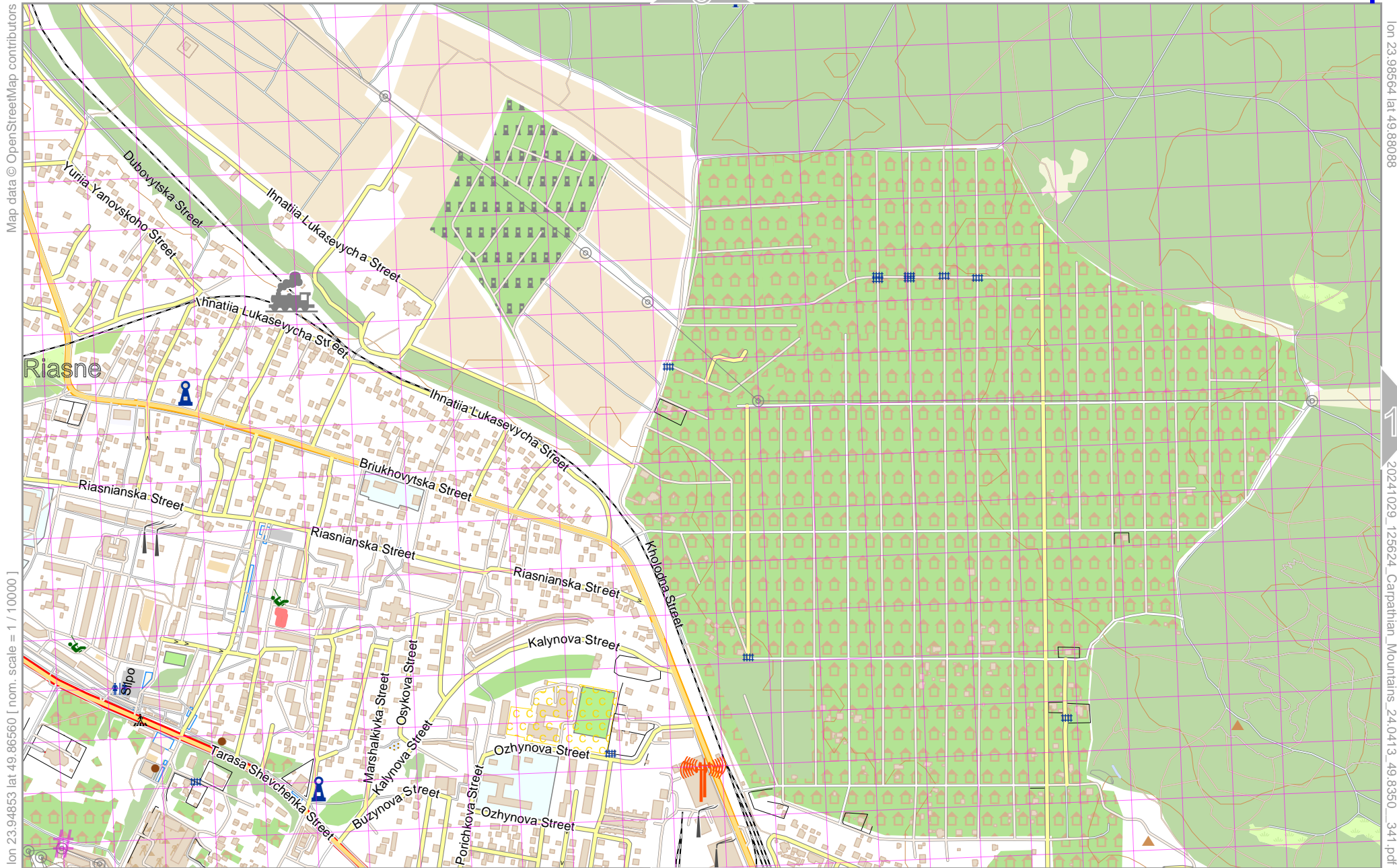
lon 23.96664 lat 49.89617



20241029\_125624\_Carpathian\_Mountains\_24.0413\_49.8350\_341.pdf



# Carpathian Mountains



Map data © OpenStreetMap contributors

lon 23.94853 lat 49.86560 [ nom. scale = 1 / 10000 ]

lon 23.96564 lat 49.83088

20241029\_125624\_Carpathian\_Mountains\_24.0413\_49.8350\_341.pdf

3

4

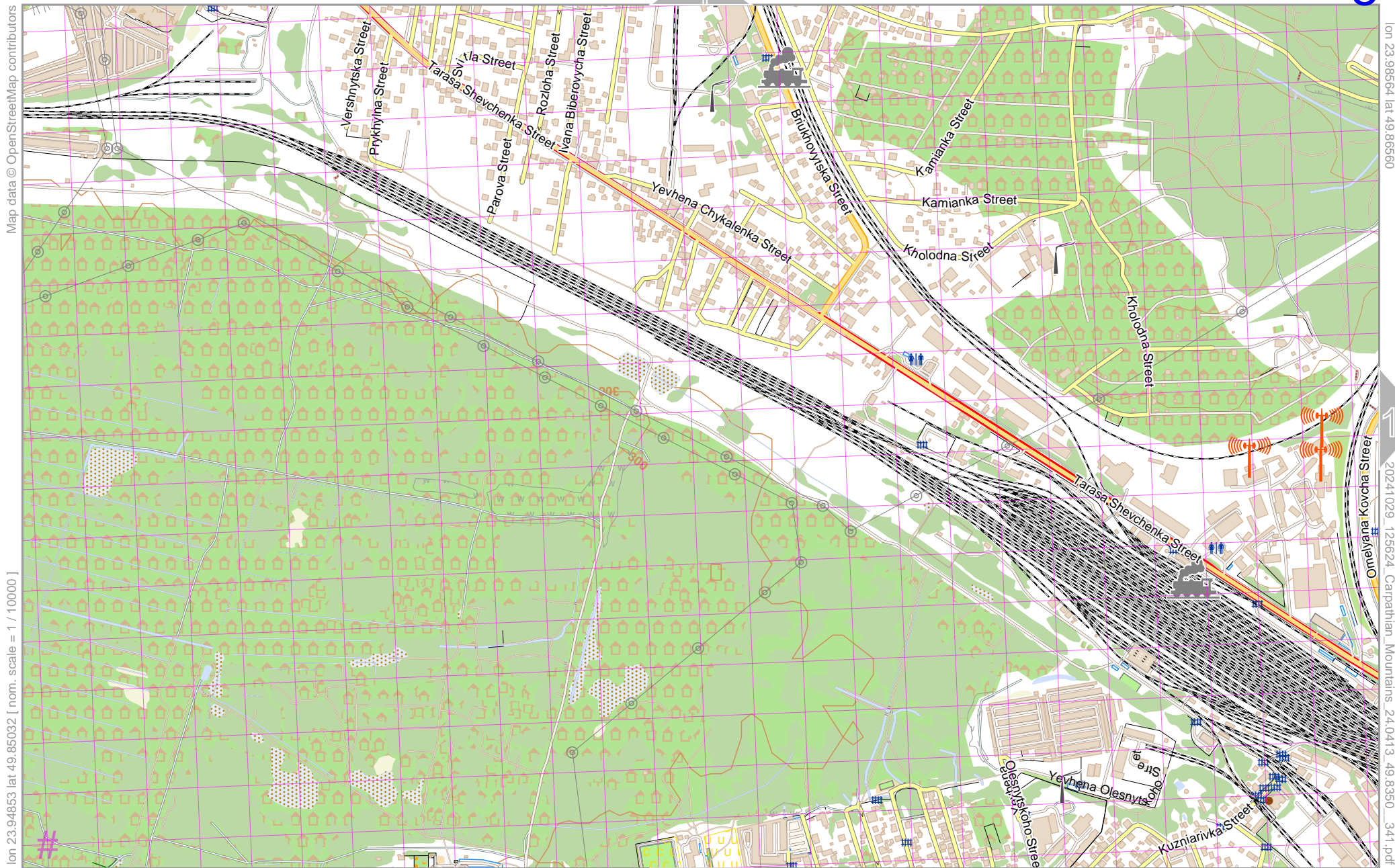
14

5

# UTM: 35 U easting 280.80 km northing 5528.20 km

UTM-Grid-width = 100m  
Contour interval = 20m

# Carpathian Mountains



Map data © OpenStreetMap contributors

lon 23.94853 lat 49.85032 [ nom. scale = 1 / 10000 ]

lon 23.96564 lat 49.85560

20241029 125624 Carpathian Mountains\_24.0413\_49.8350\_341.pdf

# UTM: 35 U easting 280.70 km northing 5526.50 km  
 UTM-Grid-width = 100m  
 Contour interval = 20m

# Carpathian Mountains

Map data © OpenStreetMap contributors

lon 23.94853 lat 49.83503 [ nom. scale = 1 / 10000 ]



# UTM: 35 U easting 280.60 km northing 5524.80 km

UTM-Grid-width = 100m  
Contour interval = 20m

lon 23.948564 lat 49.835032

20241029\_125624\_Carpathian Mountains\_24.0413\_49.8350\_341.pdf

5

6

16

7

# Carpathian Mountains

Map data © OpenStreetMap contributors

lon 23.94853 lat 49.81975 [ nom. scale = 1 / 10000 ]



# UTM: 35 U easting 280.60 km northing 5523.10 km

UTM-Grid-width = 100m  
Contour interval = 20m

lon 23.948564 lat 49.83503

20241029 125624\_Carpathian Mountains\_24.0413\_49.8350\_341.pdf

6

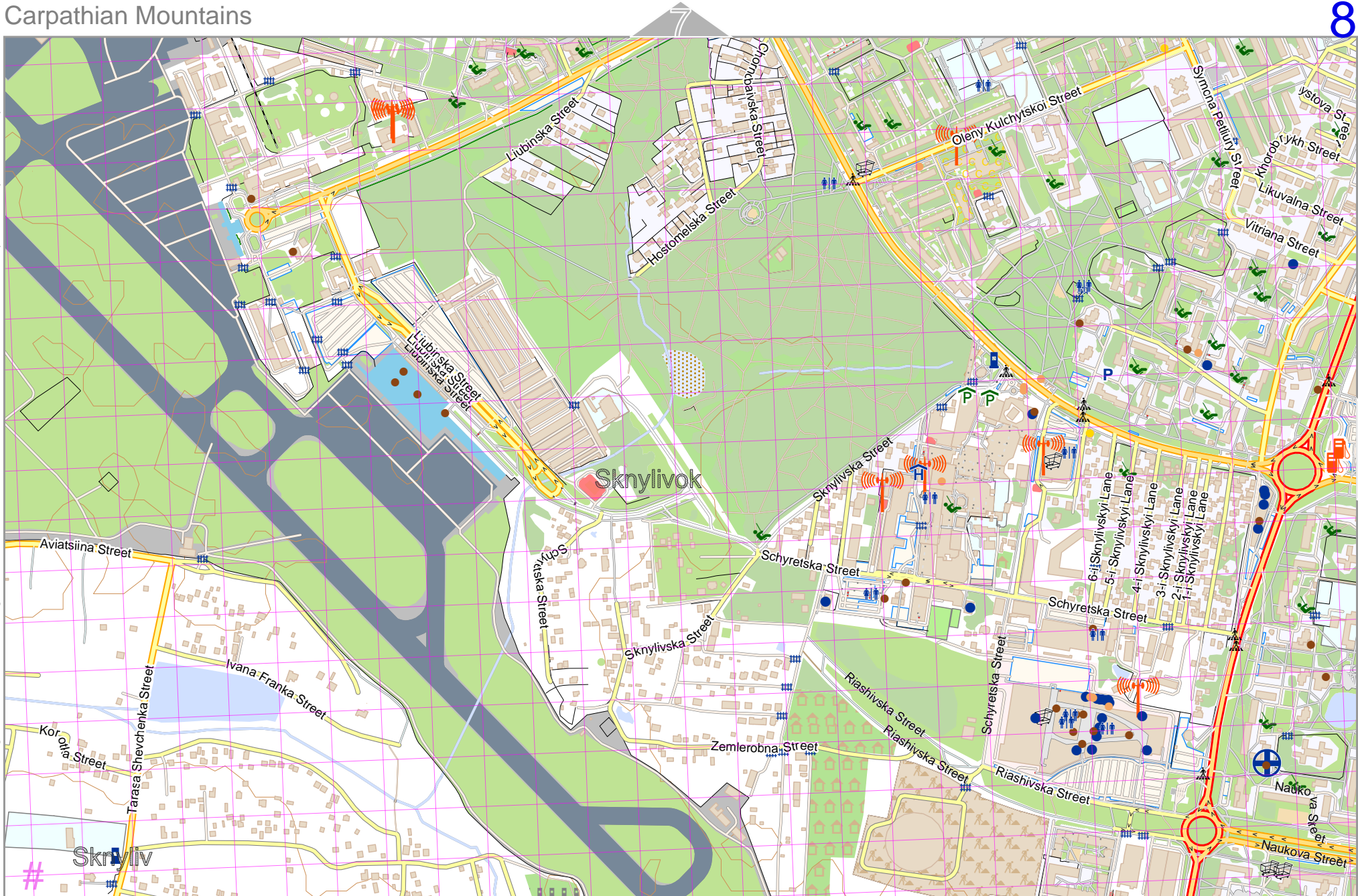
7

8

# Carpathian Mountains

Map data © OpenStreetMap contributors

lon 23.94853 lat 49.80446 [ nom. scale = 1 / 10000 ]



8

lon 23.96564 lat 49.81975

18

20241029 125624 Carpathian Mountains 24.0413 49.8350 341.pdf

# UTM: 35 U easting 280.50 km northing 5521.40 km

UTM-Grid-width = 100m  
Contour interval = 20m



# Carpathian Mountains

Map data © OpenStreetMap contributors

lon 23.94853 lat 49.78918 [ nom. scale = 1 / 10000 ]



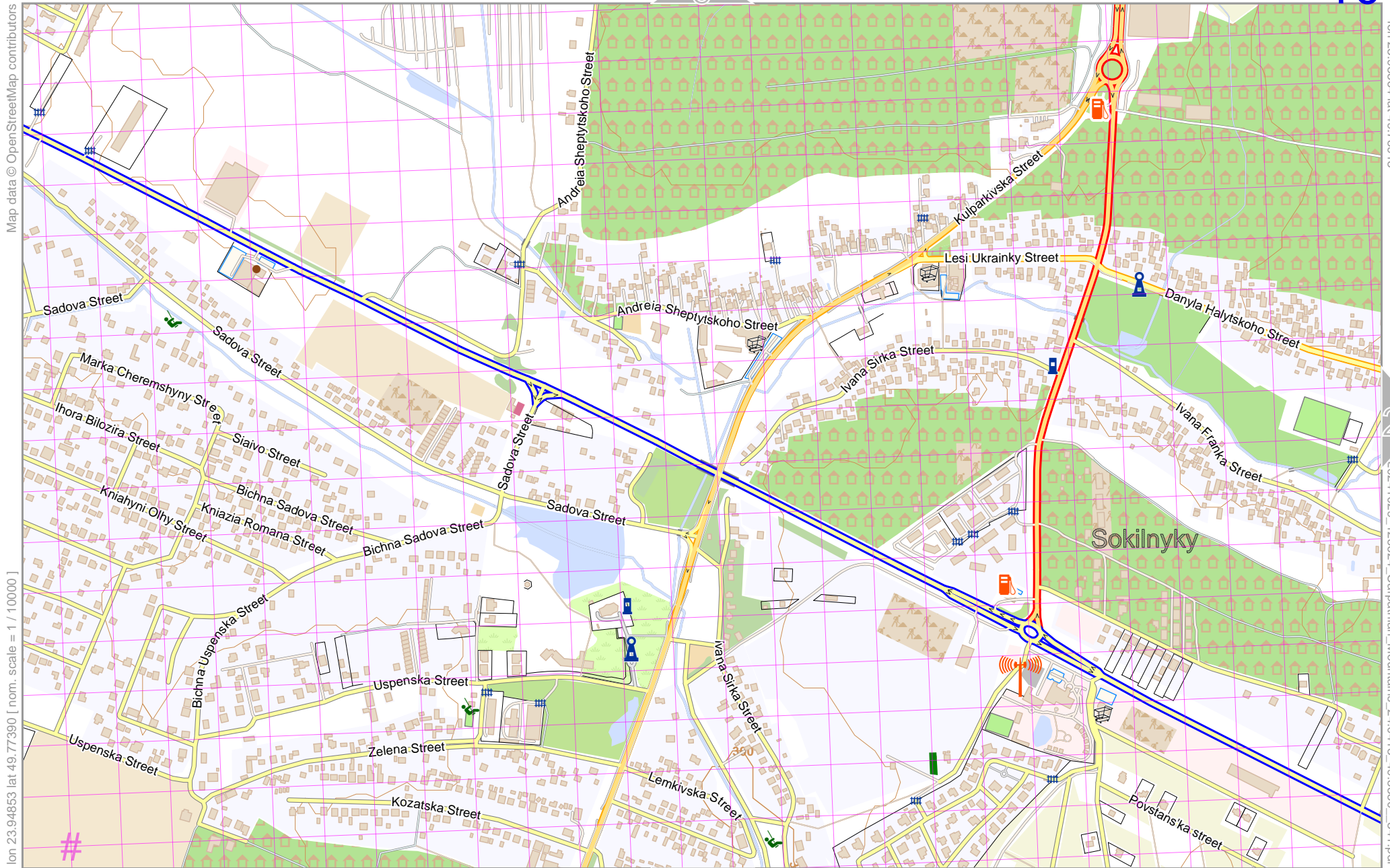
lon 23.94853 lat 49.78918

20241029\_125624\_Carpathian\_Mountains\_24.0413\_49.8350\_341.pdf

# UTM: 35 U easting 280.40 km northing 5519.70 km  
 UTM-Grid-width = 100m  
 Contour interval = 20m

# Carpathian Mountains

10



Map data © OpenStreetMap contributors

lon 23.96564 lat 49.73918

20241029\_125624\_Carpathian\_Mountains\_24.0413\_49.8350\_341.pdf

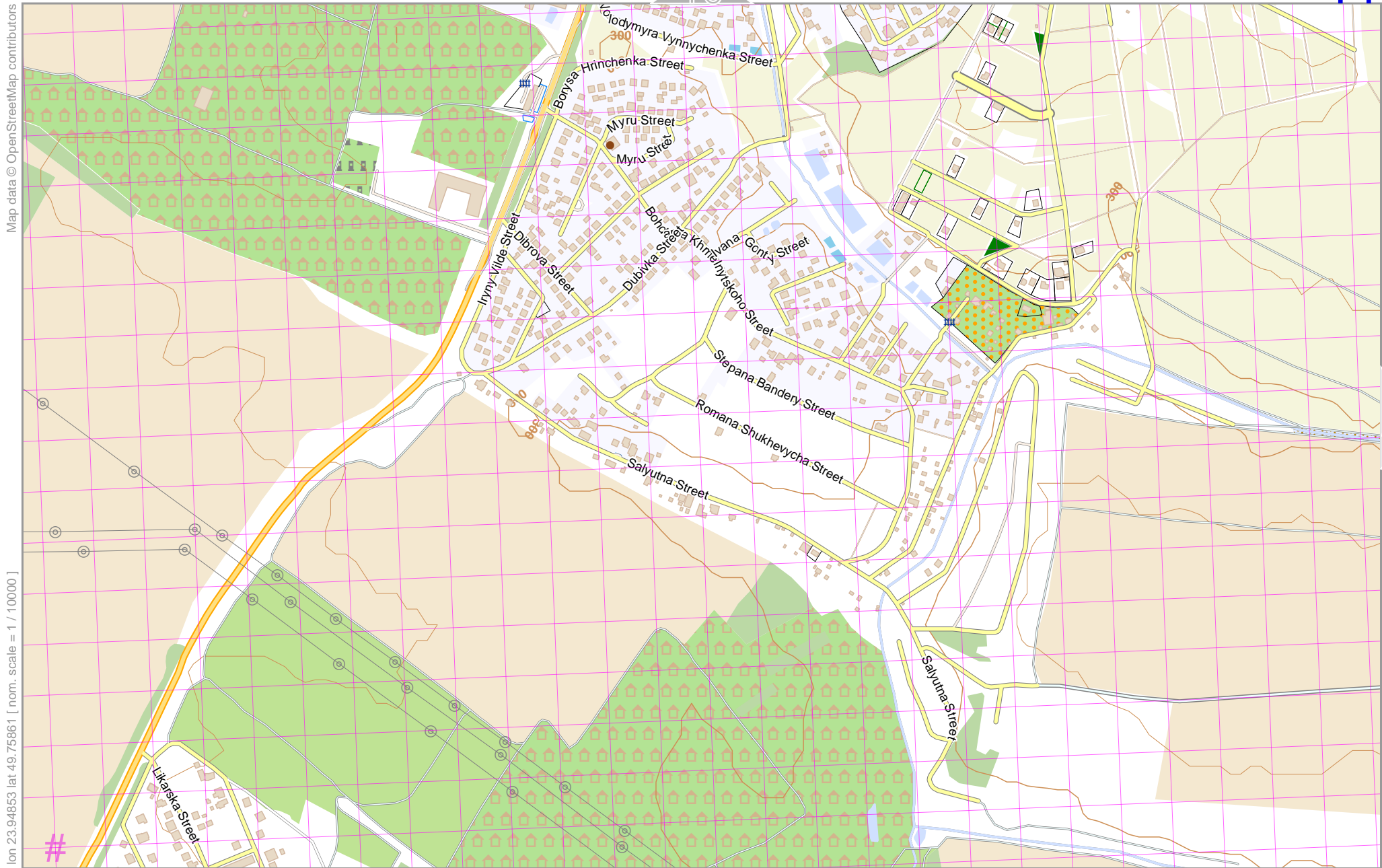
lon 23.94853 lat 49.77390 [ nom. scale = 1 / 10000 ]

# UTM: 35 U easting 280.40 km northing 5518.00 km  
 UTM-Grid-width = 100m  
 Contour interval = 20m



# Carpathian Mountains

11



Map data © OpenStreetMap contributors

lon 23.98564 lat 49.77390

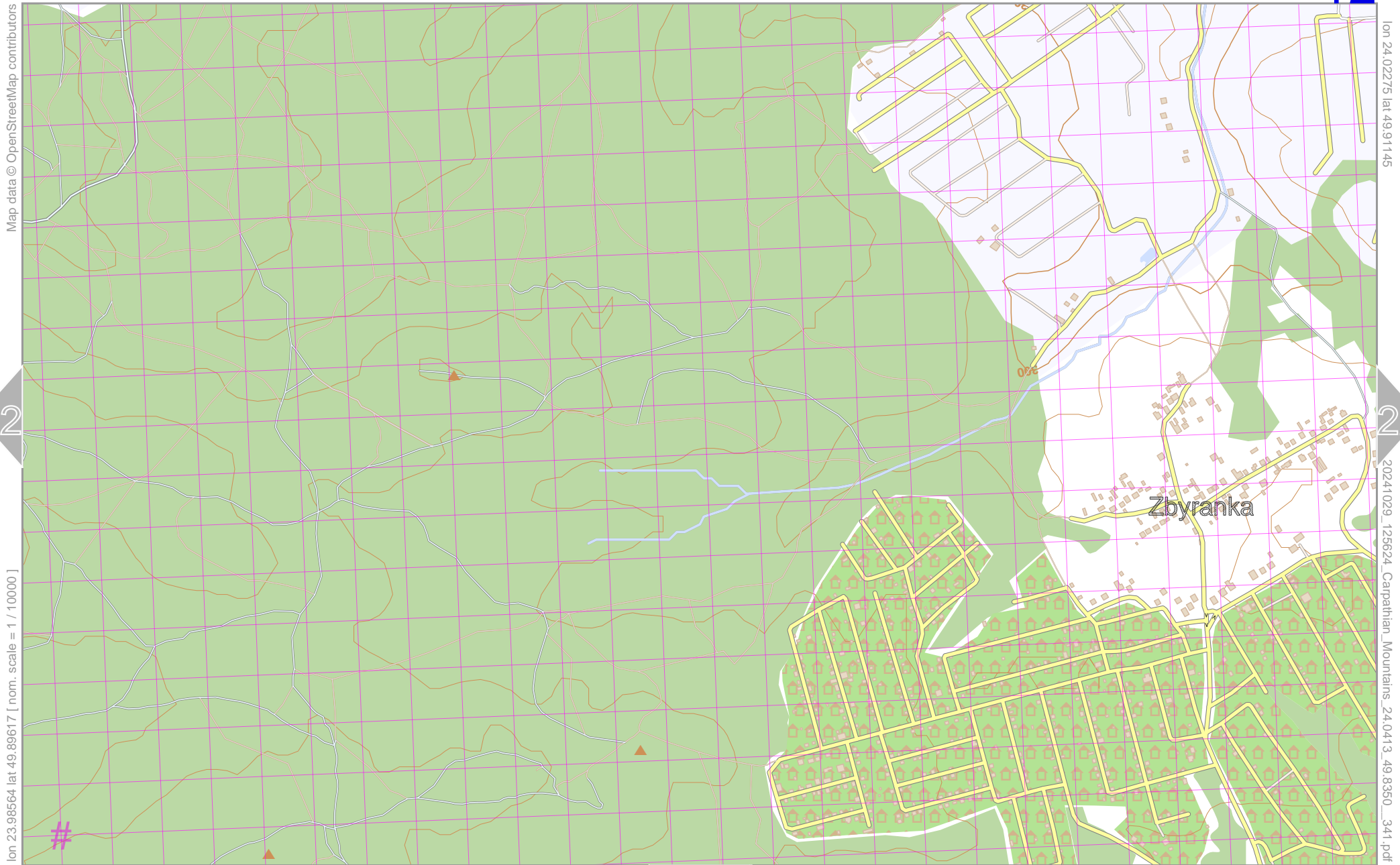
20241029\_125624\_Carpathian\_Mountains\_24.0413\_49.8350\_341.pdf

lon 23.94853 lat 49.75861 [ nom. scale = 1 / 10000 ]

# UTM: 35 U easting 280.30 km northing 5516.30 km  
 UTM-Grid-width = 100m  
 Contour interval = 20m

# Carpathian Mountains

12



Map data © OpenStreetMap contributors

lon 24.02275 lat 49.91145

2

22

lon 23.98564 lat 49.89617 [ nom. scale = 1 / 10000 ]

20241029\_125624\_Carpathian\_Mountains\_24.0413\_49.8350\_341.pdf

#

# UTM: 35 U easting 283.60 km northing 5531.50 km  
 UTM-Grid-width = 100m  
 Contour interval = 20m

13

# Carpathian Mountains

12

13

Map data © OpenStreetMap contributors

lon 24.02275 lat 49.89617

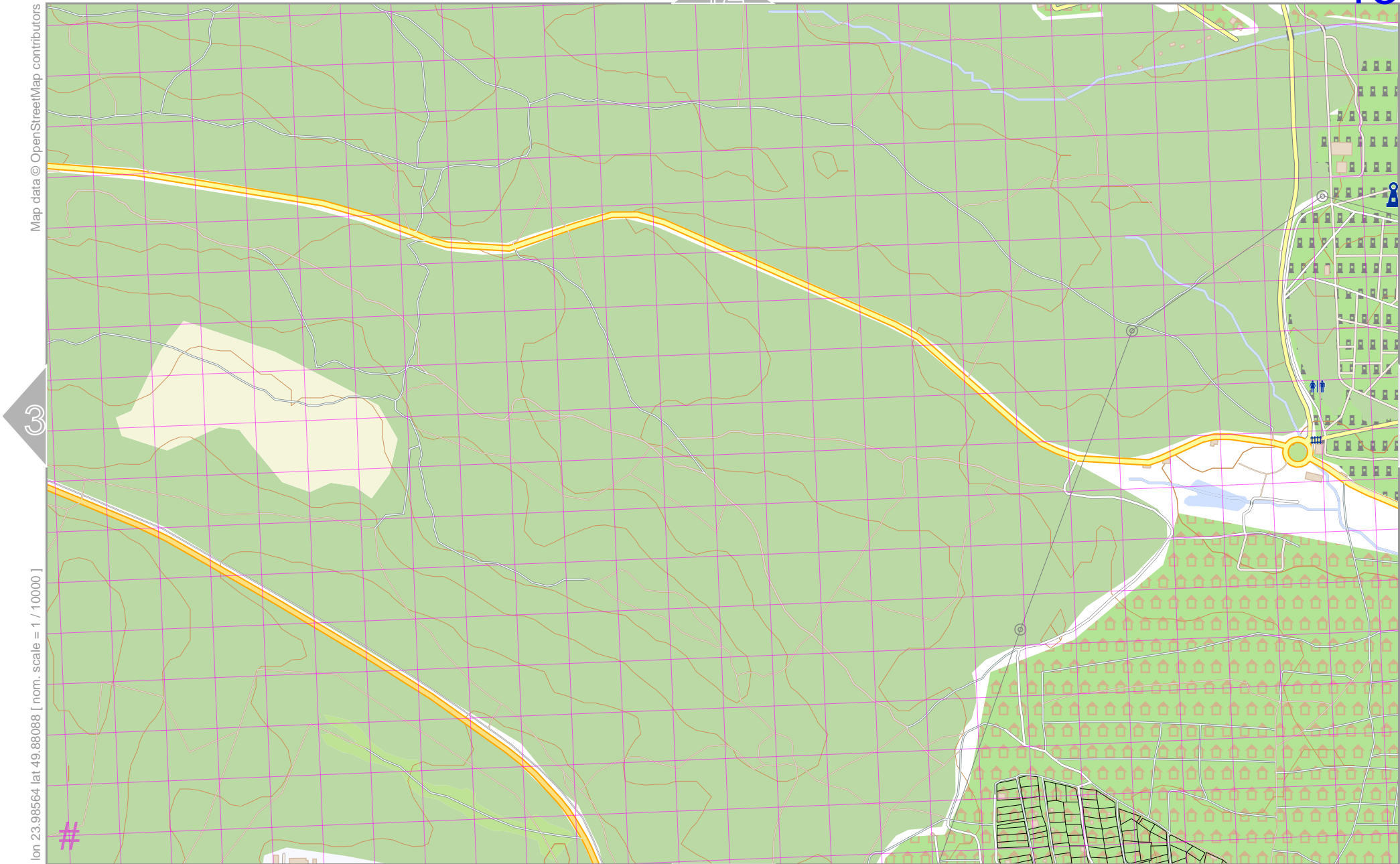
lon 23.98564 lat 49.88088 [ nom. scale = 1 / 10000 ]

20241029\_125624\_Carpathian\_Mountains\_24.0413\_49.8350\_341.pdf

# UTM: 35 U easting 283.50 km northing 5529.80 km

UTM-Grid-width = 100m  
Contour interval = 20m

14



# Carpathian Mountains

Map data © OpenStreetMap contributors

lon 23.98564 lat 49.86560 [ nom. scale = 1 / 10000 ]



13

14

4

24

15

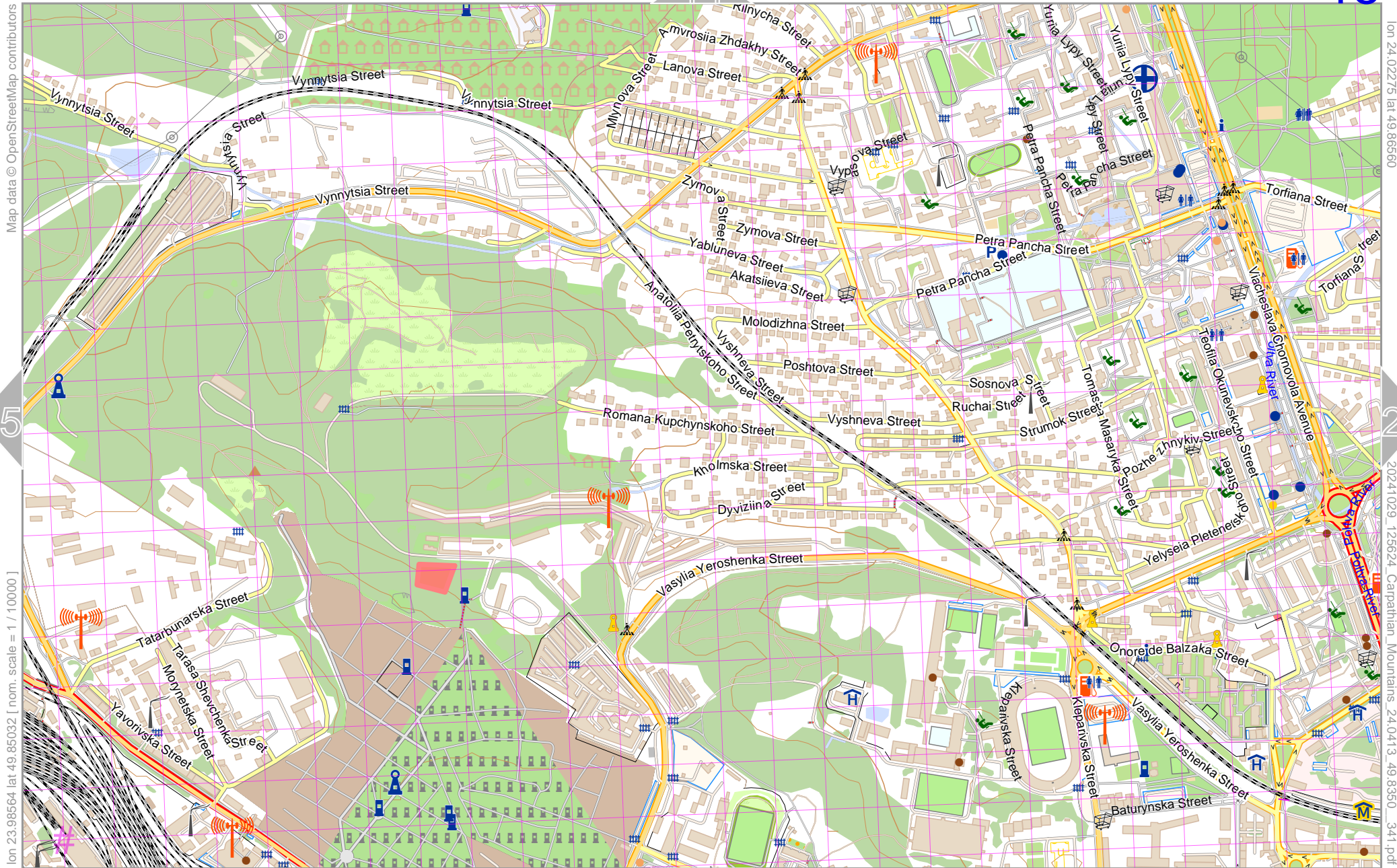
# UTM: 35 U easting 283.40 km northing 5528.10 km  
 UTM-Grid-width = 100m  
 Contour interval = 20m

lon 24.02275 lat 49.83088

20241029 125624 Carpathian Mountains 24.0413 49.8350 341.pdf

# Carpathian Mountains

15



Map data © OpenStreetMap contributors

lon 24.02275 lat 49.85660

lon 23.98564 lat 49.85032 [ nom. scale = 1 / 10000 ]

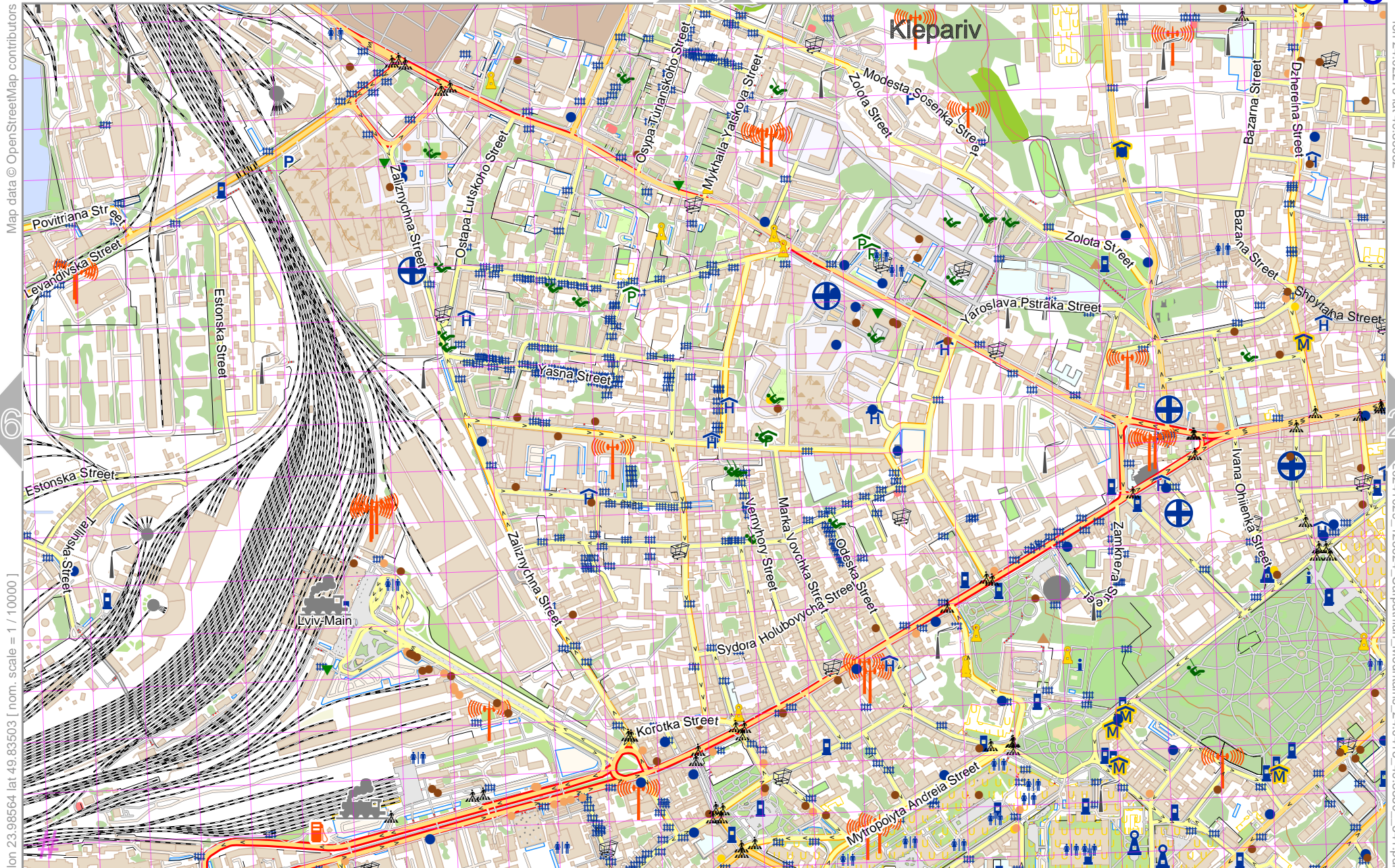
20241029\_125624\_Carpathian Mountains\_24.0413\_49.8350\_341.pdf

# UTM: 35 U easting 283.40 km northing 5526.40 km  
 UTM-Grid-width = 100m  
 Contour interval = 20m

16

# Carpathian Mountains

16



Map data © OpenStreetMap contributors

lon 23.98564 lat 49.83503 [ nom. scale = 1 / 10000 ]

lon 24.02275 lat 49.835032

20241029\_125624\_Carpathian Mountains\_24.0413\_49.8350\_341.pdf

# UTM: 35 U easting 283.30 km northing 5524.70 km  
 UTM-Grid-width = 100m  
 Contour interval = 20m

17

26

15



# Carpathian Mountains

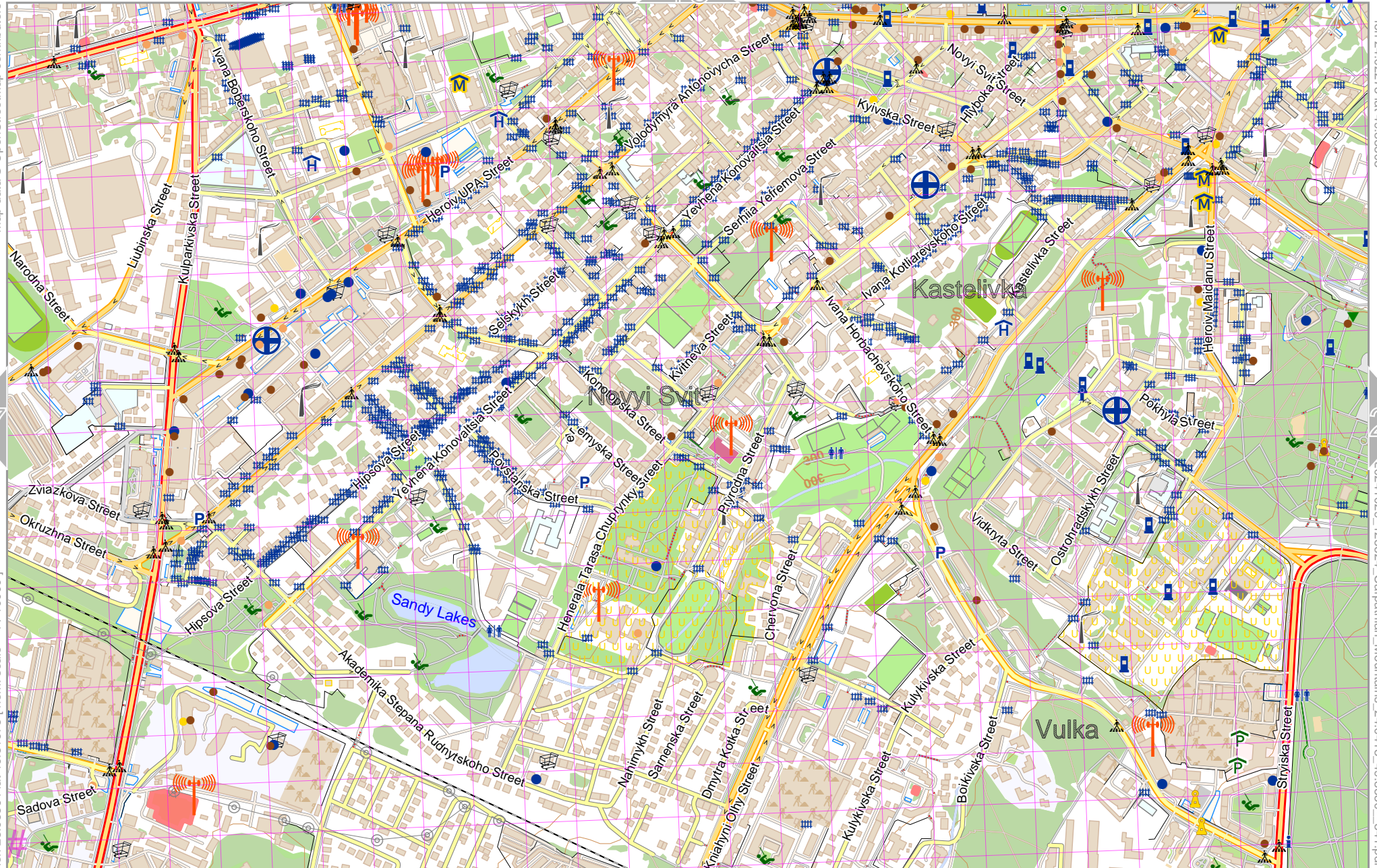
17

Map data © OpenStreetMap contributors

lon 24.02275 lat 49.83503

lon 23.98564 lat 49.81975 [ nom. scale = 1 / 10000 ]

20241029\_125624\_Carpathian Mountains\_24.0413\_49.8350\_341.pdf



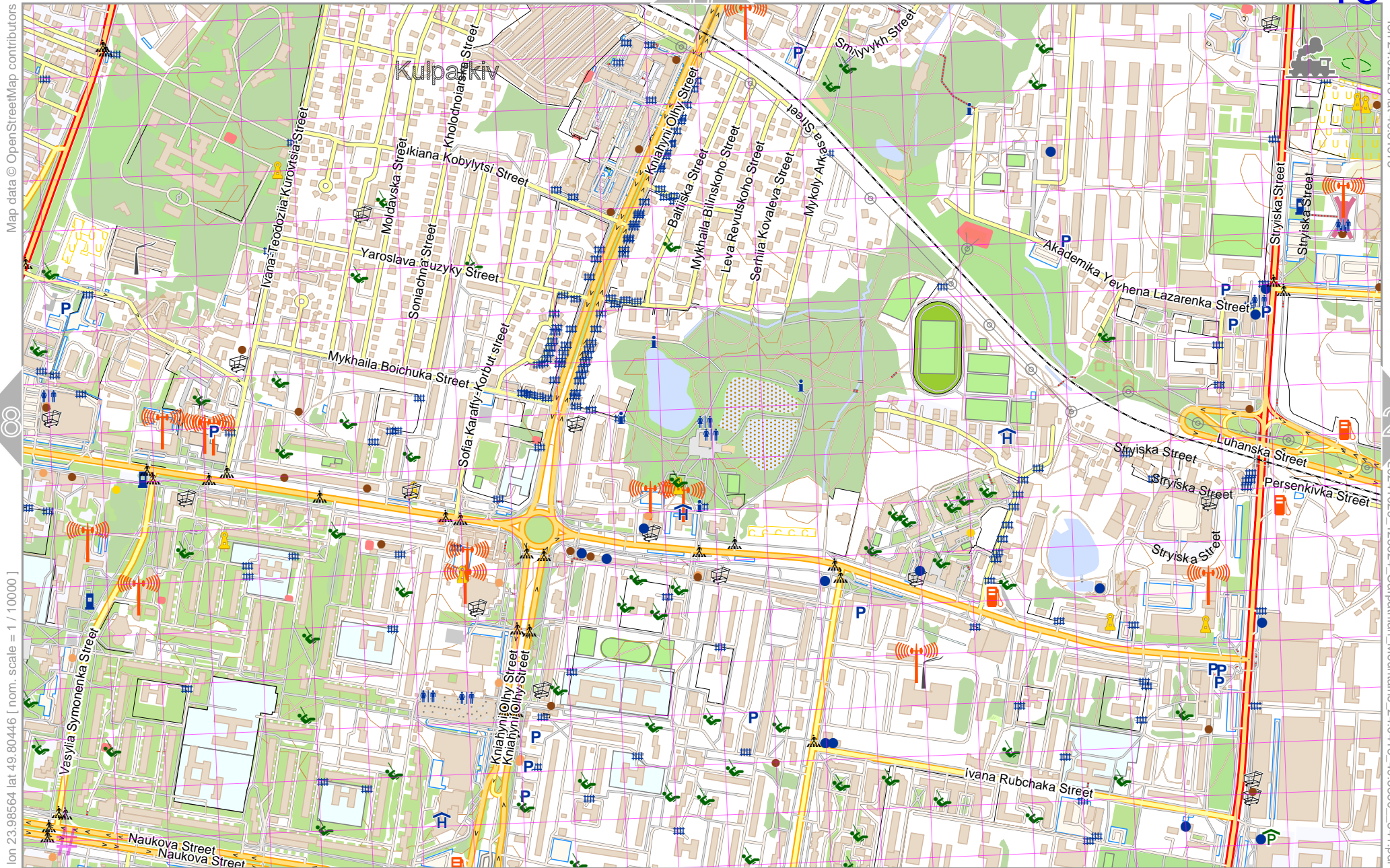
# UTM: 35 U easting 283.20 km northing 5523.00 km

UTM-Grid-width = 100m  
Contour interval = 20m

18

# Carpathian Mountains

18



Map data © OpenStreetMap contributors

lon 23.98564 lat 49.80446 [ nom. scale = 1 / 10000 ]

lon 24.02275 lat 49.81975

20241029 125624 Carpathian Mountains 24.0413 49.8350 341.pdf

28

19

# UTM: 35 U easting 283.20 km northing 5521.30 km  
 UTM-Grid-width = 100m  
 Contour interval = 20m

# Carpathian Mountains

19

Map data © OpenStreetMap contributors

lon 24.02275 lat 49.80446

lon 23.98564 lat 49.78918 [ nom. scale = 1 / 10000 ]

20241029 125624 Carpathian Mountains 24.0413 49.8350 341.pdf



# UTM: 35 U easting 283.10 km northing 5519.60 km  
 UTM-Grid-width = 100m  
 Contour interval = 20m

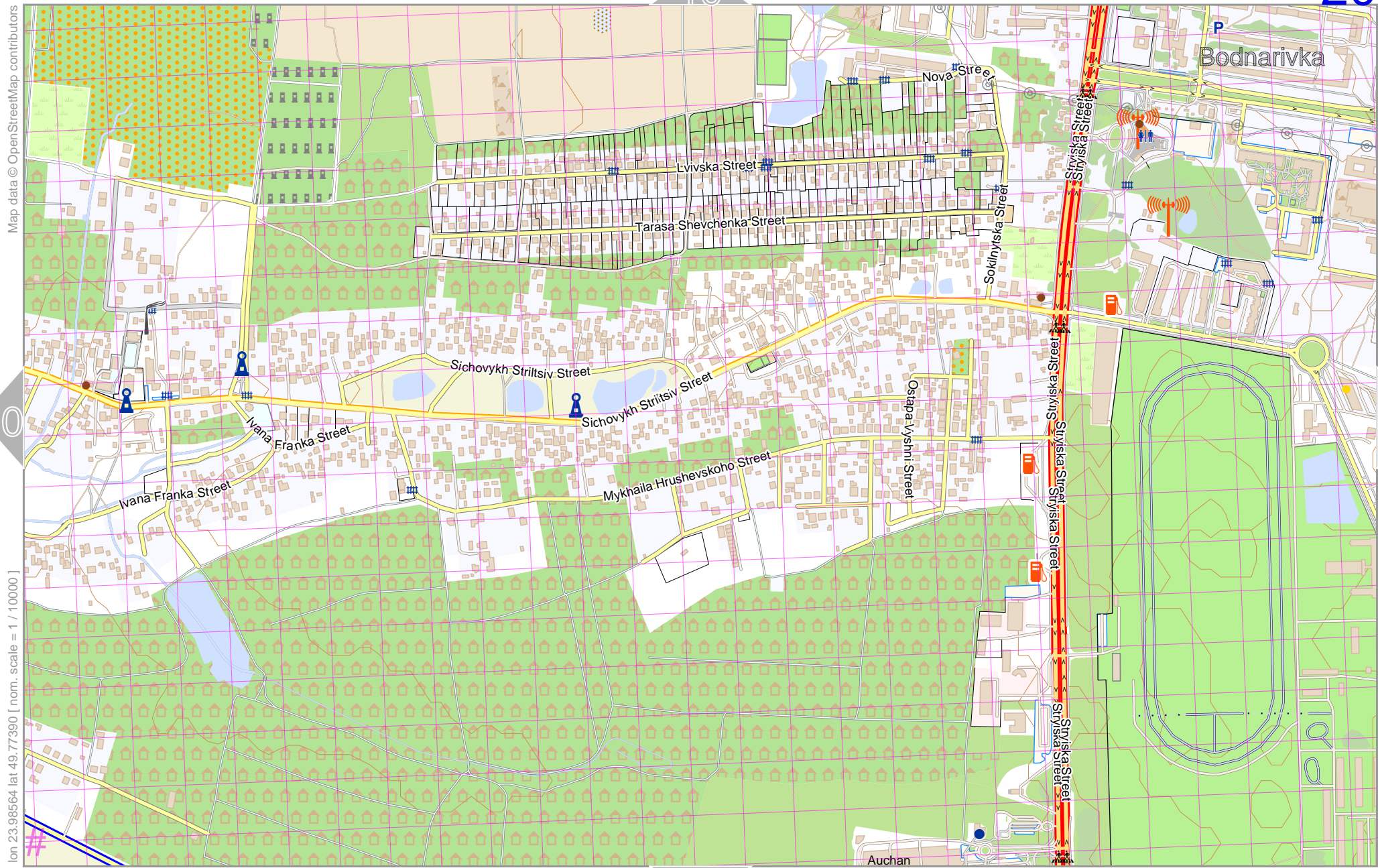
20

# Carpathian Mountains

20

19

lon 24.02275 lat 49.73918



Map data © OpenStreetMap contributors

10

30

lon 23.98564 lat 49.77390 [ nom. scale = 1 / 10000 ]

20241029\_125624\_Carpathian\_Mountains\_24.0413\_49.8350\_341.pdf

# UTM: 35 U easting 283.00 km northing 5517.90 km

UTM-Grid-width = 100m  
Contour interval = 20m

21

# Carpathian Mountains

20

21

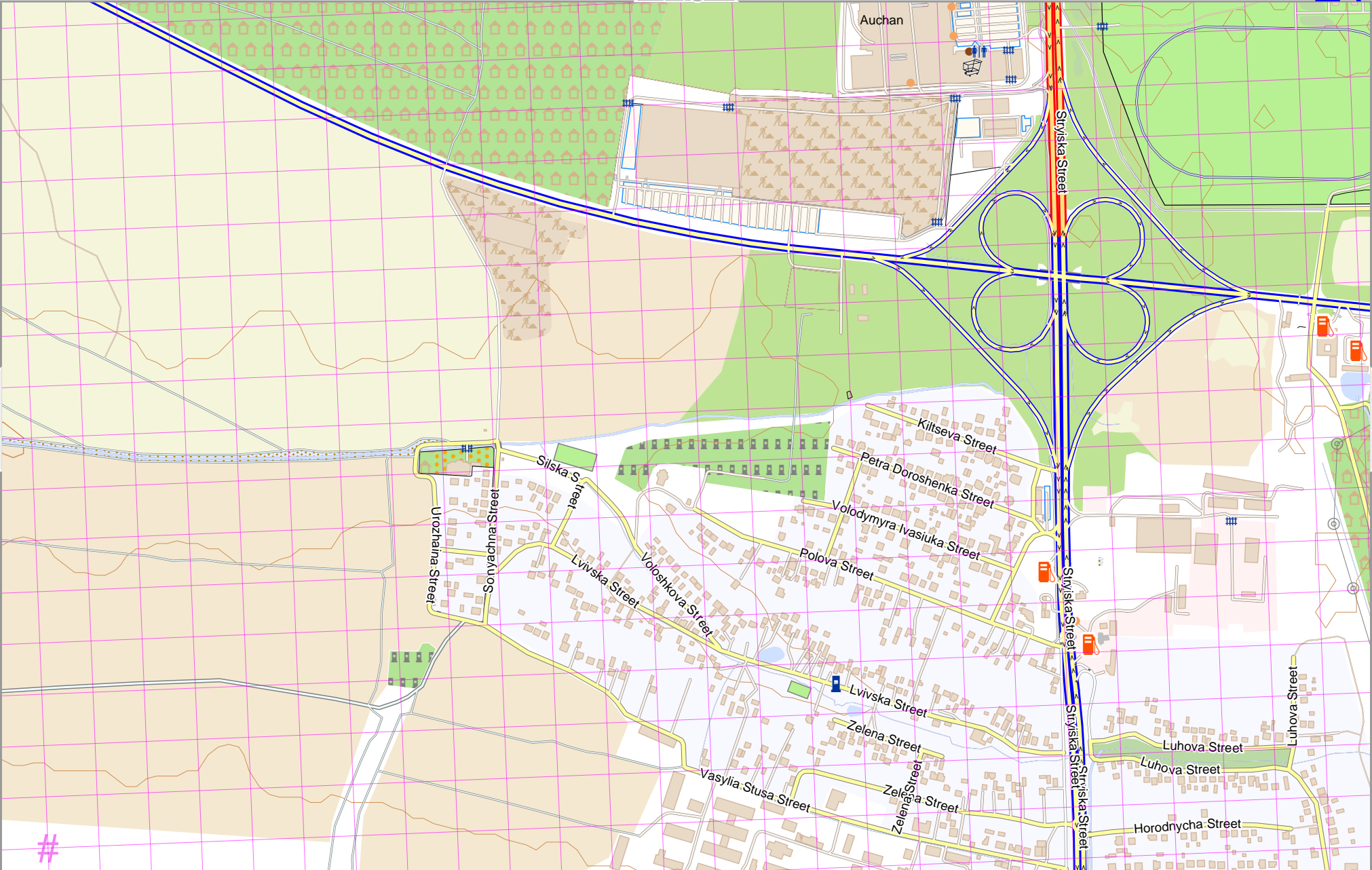
Map data © OpenStreetMap contributors

lon 24.02275 lat 49.77390



lon 23.98564 lat 49.75861 [ nom. scale = 1 / 10000 ]

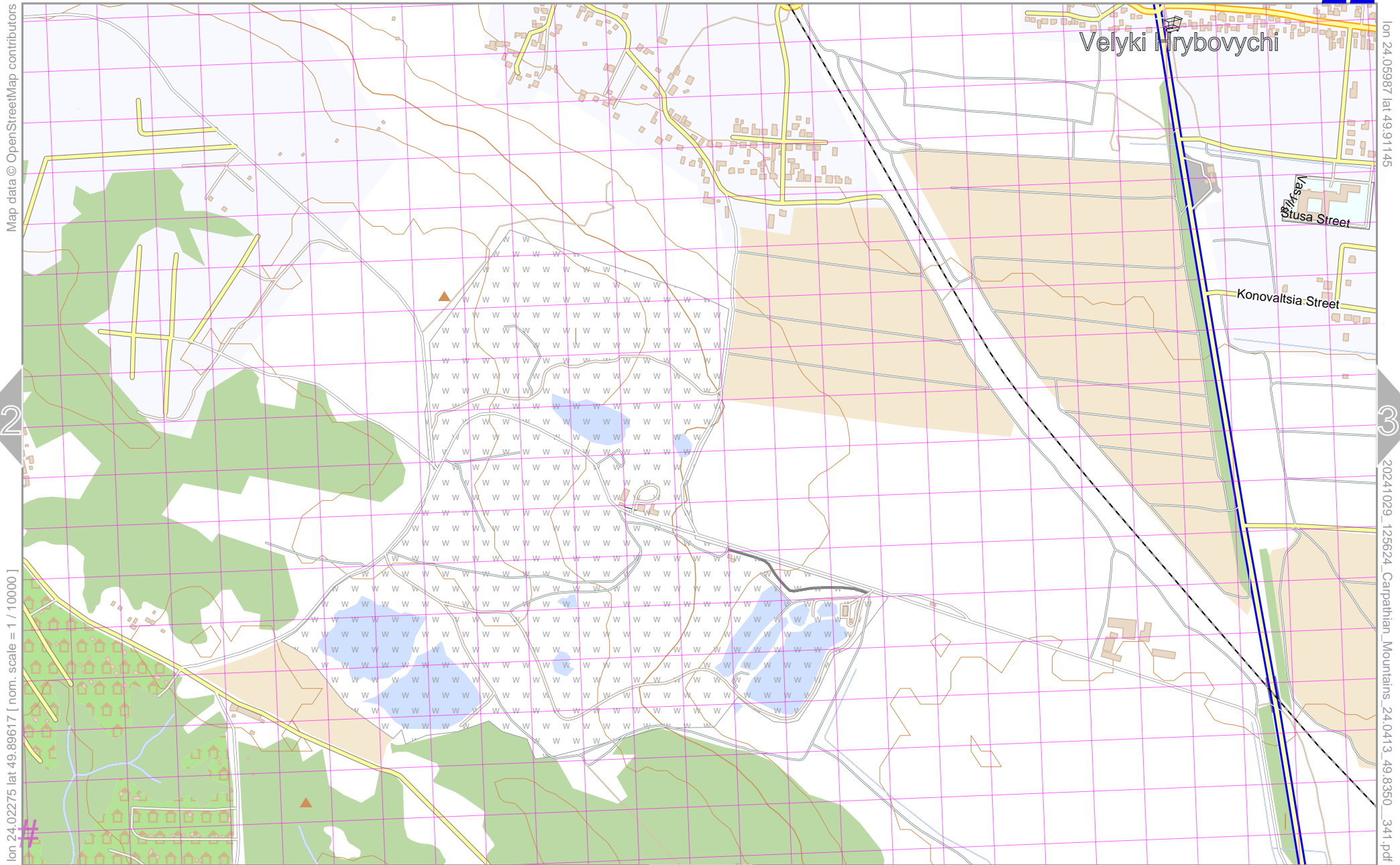
20241029\_125624\_Carpathian\_Mountains\_24.0413\_49.8350\_341.pdf



# UTM: 35 U easting 283.00 km northing 5516.20 km  
 UTM-Grid-width = 100m  
 Contour interval = 20m

# Carpathian Mountains

22



Map data © OpenStreetMap contributors

lon 24.05987 lat 49.91145

20241029\_125624\_Carpathian\_Mountains\_24.0413\_49.8350\_341.pdf

lon 24.02275 lat 49.89617 [ nom. scale = 1 / 10000 ]

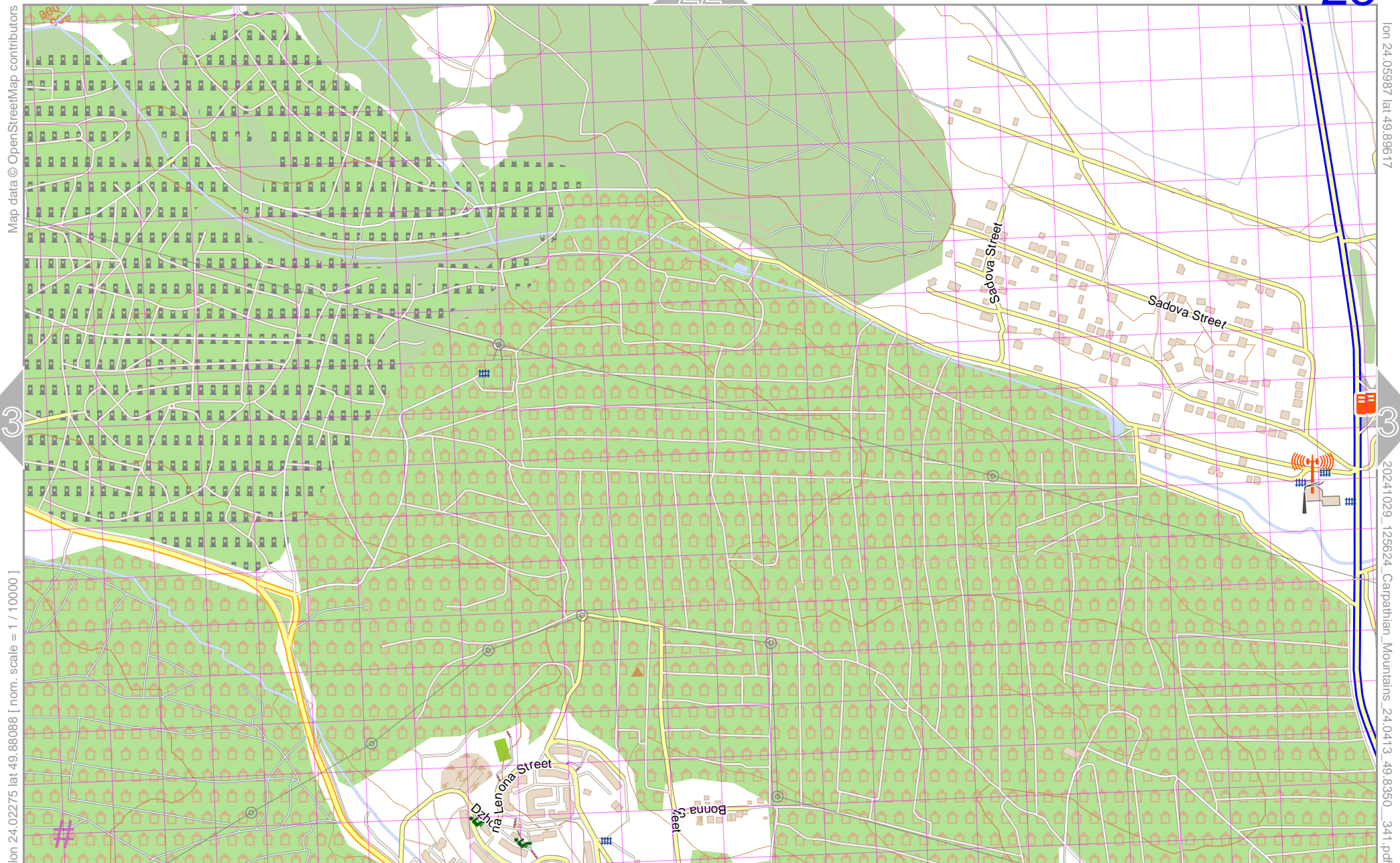
# UTM: 35 U easting 286.20 km northing 5531.40 km  
 UTM-Grid-width = 100m  
 Contour interval = 20m

23

# Carpathian Mountains

22

23



Map data © OpenStreetMap contributors

lon 24.05987 lat 49.83617

lon 24.02275 lat 49.88088 [ nom. scale = 1 / 10000 ]

20241029\_125624\_Carpathian\_Mountains\_24.0413\_49.8350\_341.pdf

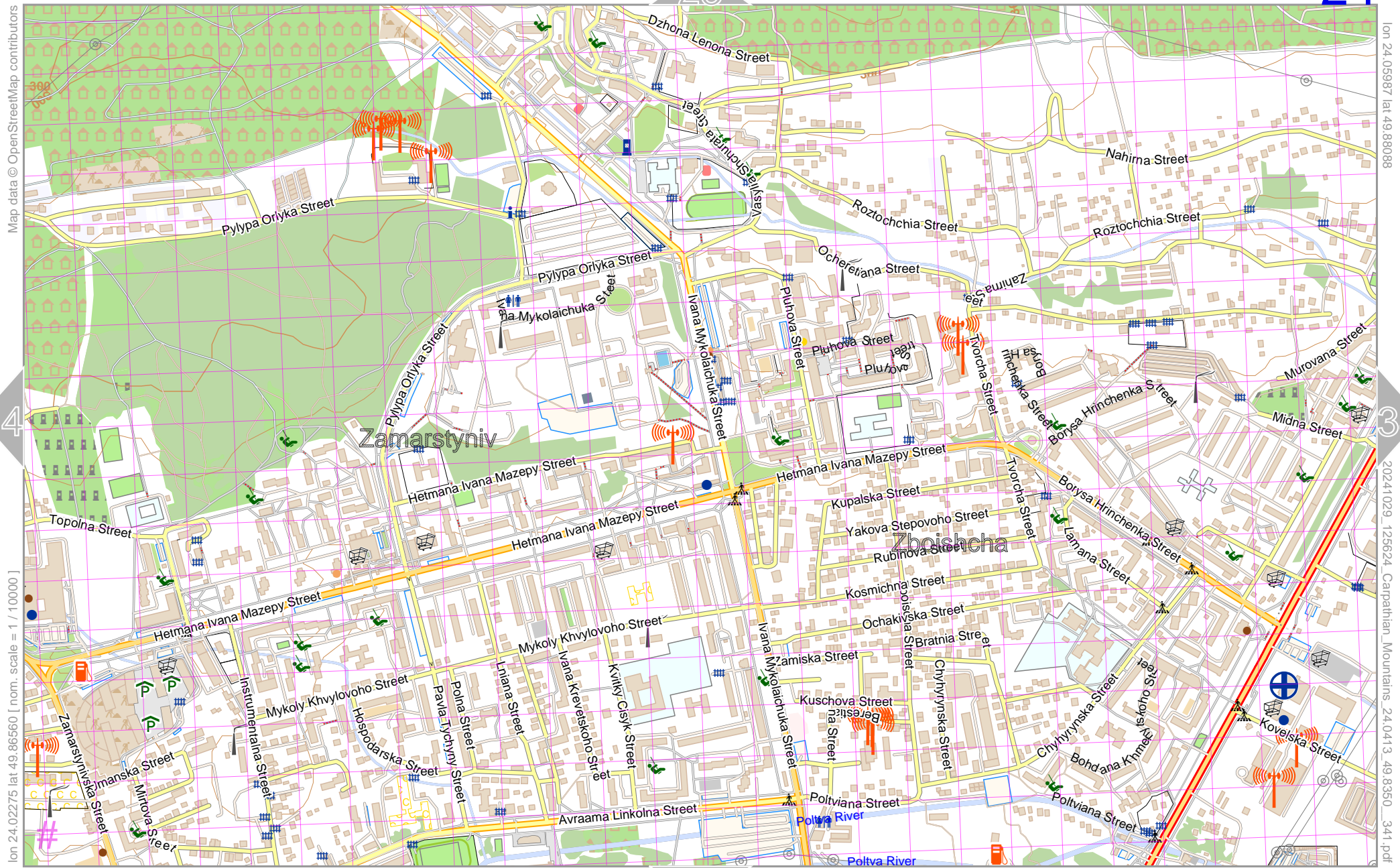
# UTM: 35 U easting 286.20 km northing 5529.70 km

UTM-Grid-width = 100m  
Contour interval = 20m

24

# Carpathian Mountains

24



Map data © OpenStreetMap contributors

lon 24.05987 lat 49.83098

lon 24.02275 lat 49.86560 [ nom. scale = 1 / 10000 ]

20241029 125624 Carpathian Mountains 24.0413 49.8350 341.pdf

# UTM: 35 U easting 286.10 km northing 5528.00 km

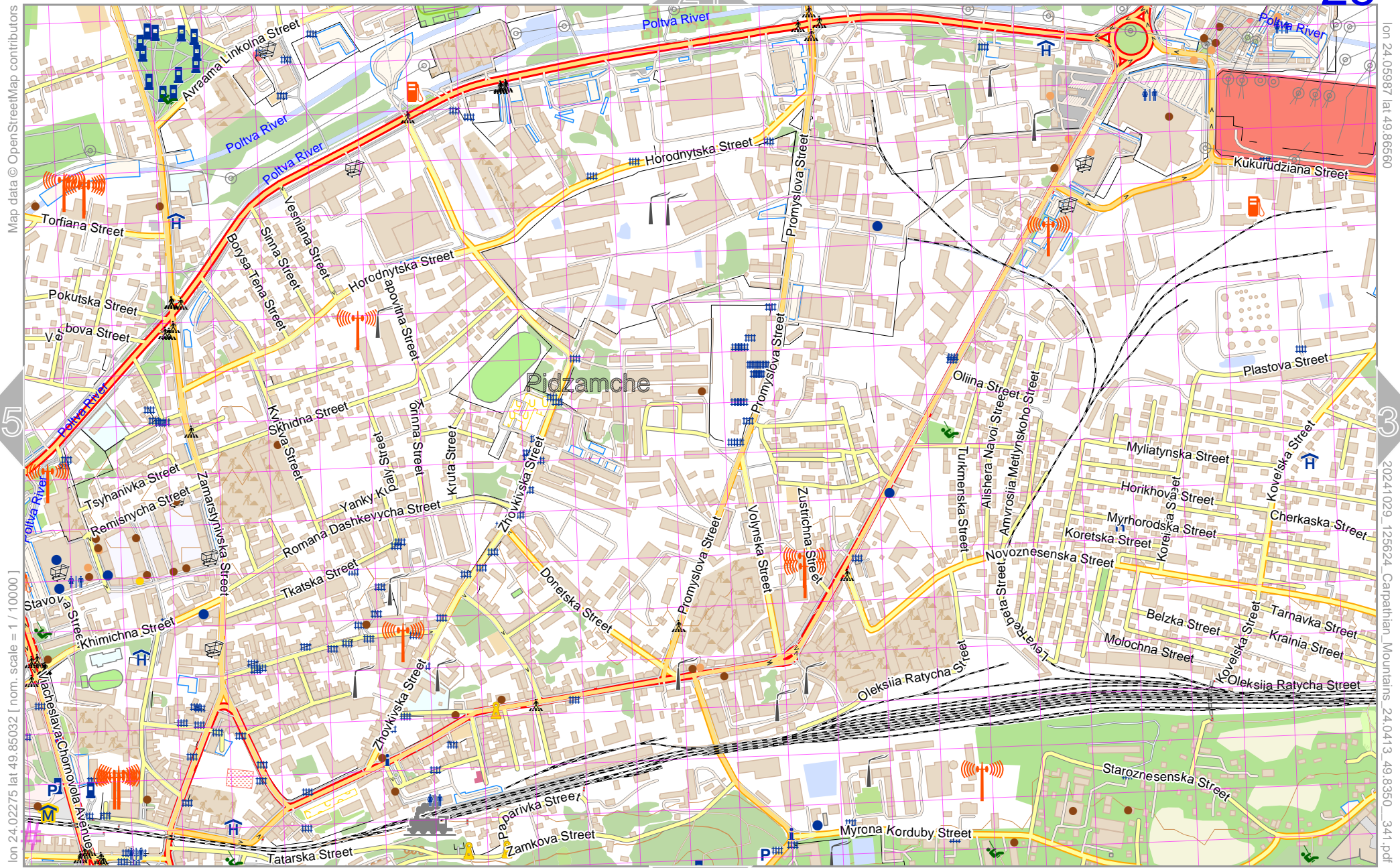
UTM-Grid-width = 100m  
Contour interval = 20m

25



# Carpathian Mountains

25



Map data © OpenStreetMap contributors

lon 24.05987 lat 49.85660

lon 24.02275 lat 49.85032 [ nom. scale = 1 / 10000 ]

20241029\_125624\_Carpathian Mountains\_24.0413\_49.8350\_341.pdf

# UTM: 35 U easting 286.00 km northing 5526.30 km

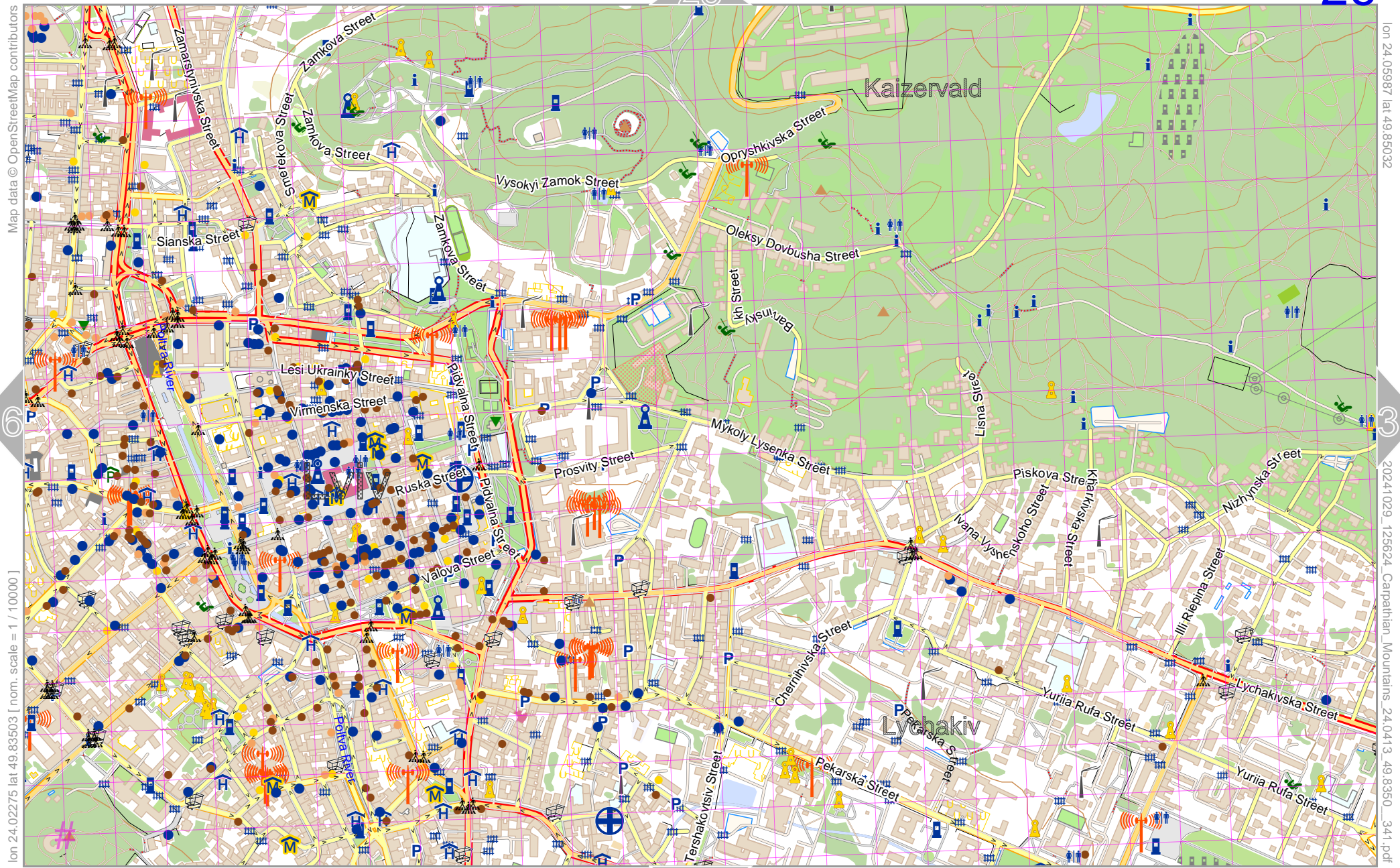
UTM-Grid-width = 100m  
Contour interval = 20m

26

# Carpathian Mountains

25

26



Map data © OpenStreetMap contributors

lon 24.05987 lat 49.835032

lon 24.02275 lat 49.83503 [ nom. scale = 1 / 10000 ]

20241029 125624 Carpathian Mountains 24.0413 49.8350 341.pdf

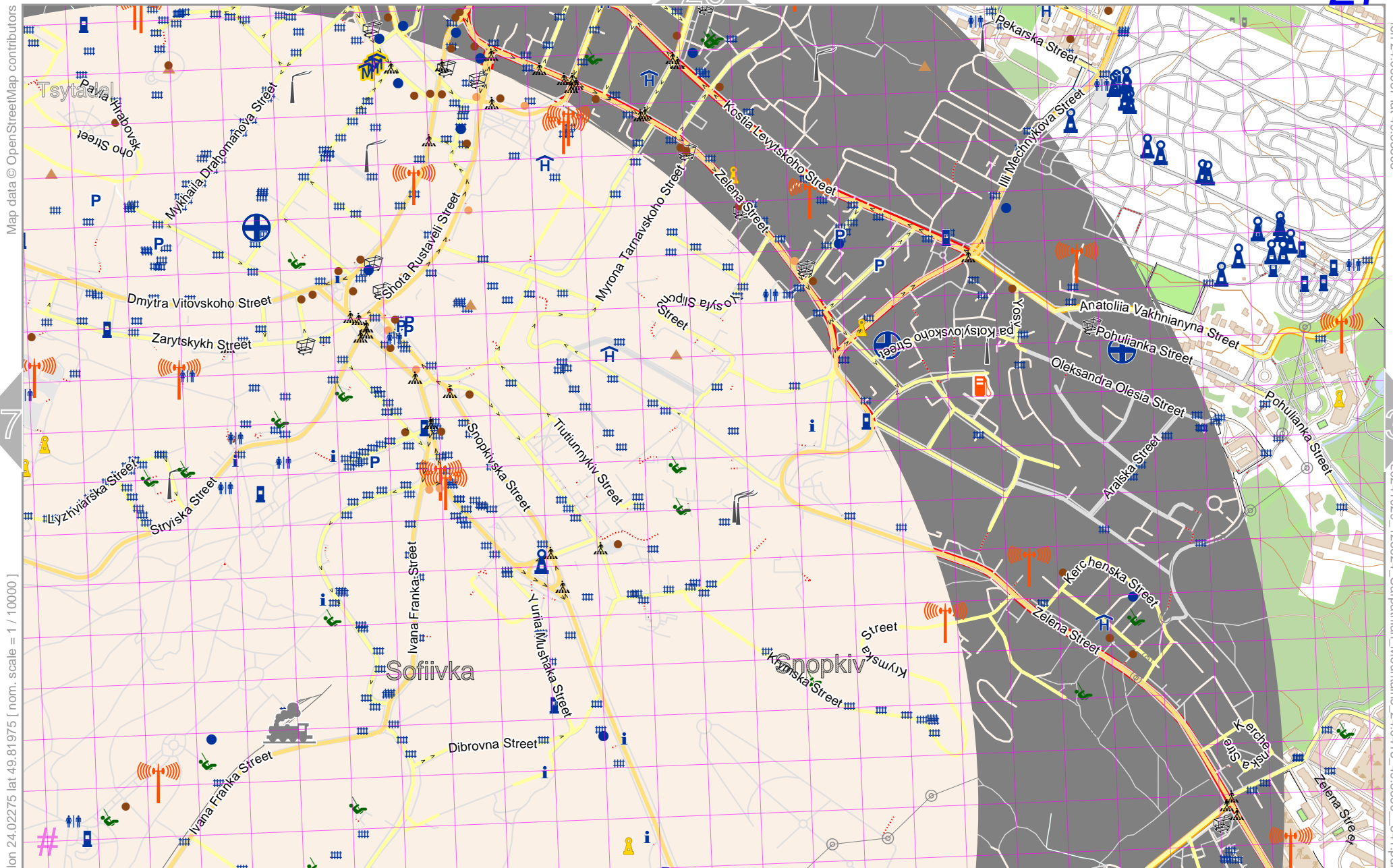
# UTM: 35 U easting 286.00 km northing 5524.60 km

UTM-Grid-width = 100m  
Contour interval = 20m

27

# Carpathian Mountains

27



Map data © OpenStreetMap contributors

lon 24.05987 lat 49.33503

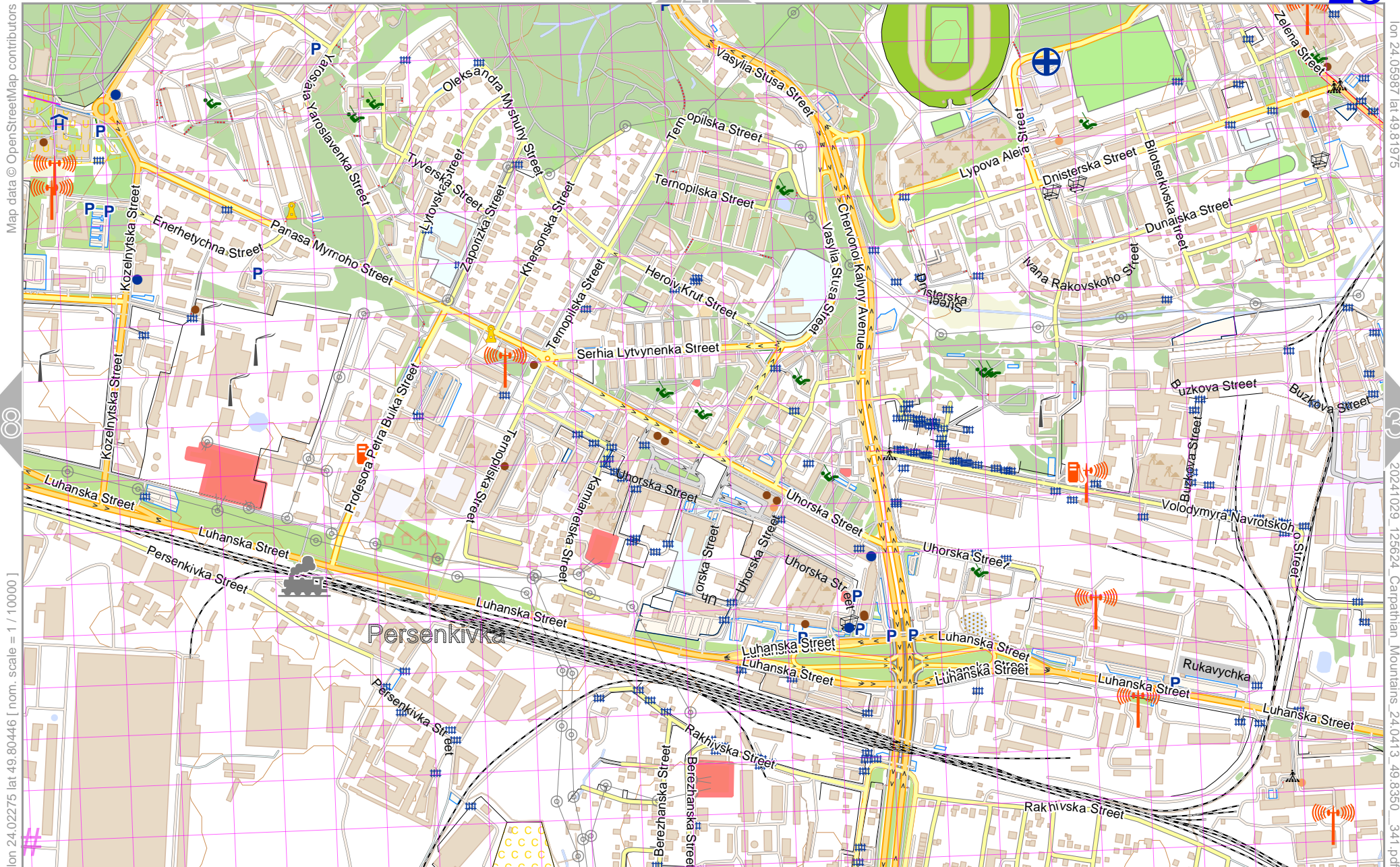
20241029\_125624\_Carpathian Mountains\_24.0413\_49.8350\_341.pdf

lon 24.02275 lat 49.81975 [ nom. scale = 1 / 10000 ]

# UTM: 35 U easting 285.90 km northing 5522.90 km  
 UTM-Grid-width = 100m  
 Contour interval = 20m

28

# Carpathian Mountains



Map data © OpenStreetMap contributors

lon 24.05987 lat 49.81975

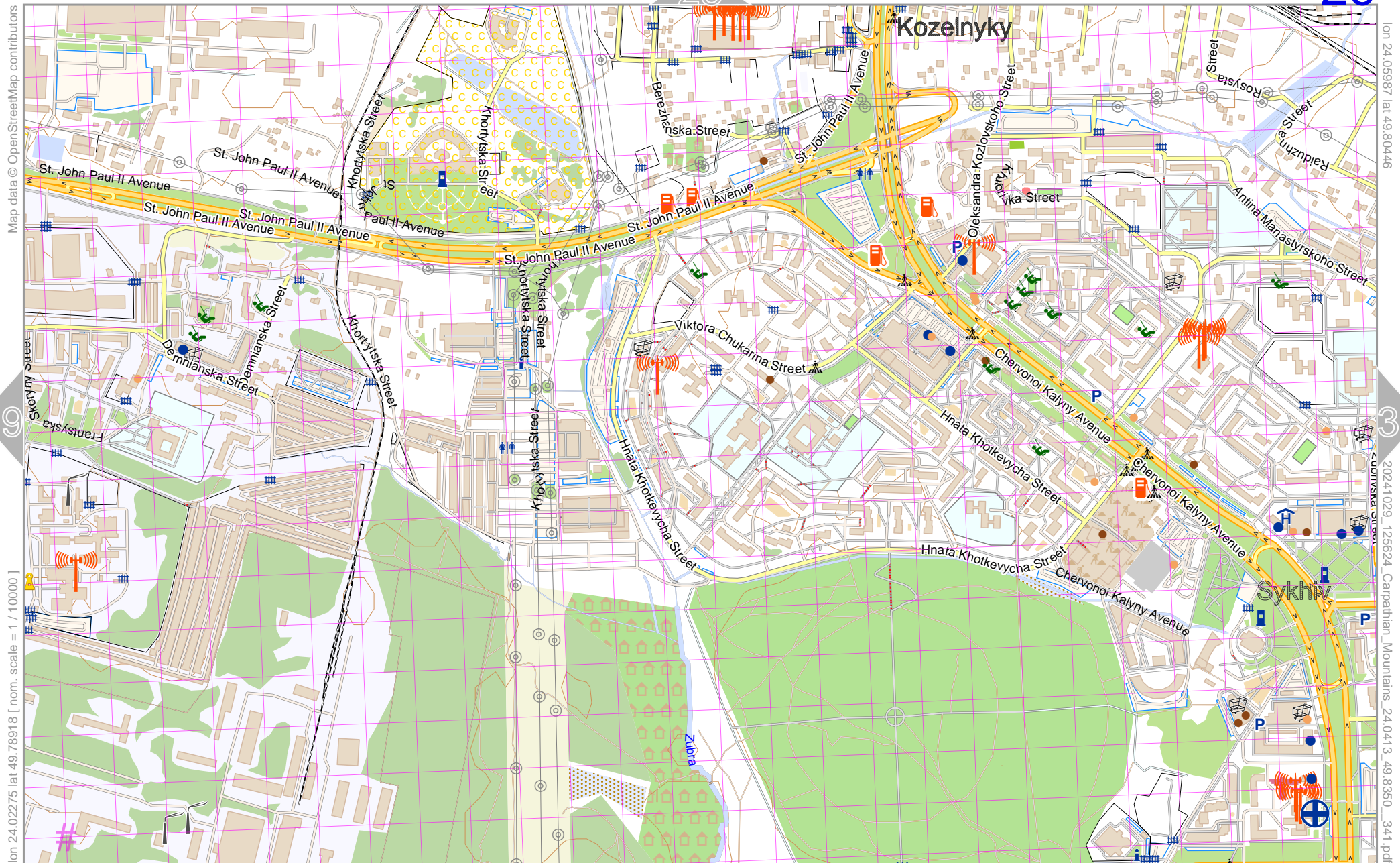
20241029 125624 Carpathian Mountains 24.0413 49.8350 341.pdf

lon 24.02275 lat 49.80446 [ nom. scale = 1 / 10000 ]

# UTM: 35 U easting 285.80 km northing 5521.20 km  
 UTM-Grid-width = 100m  
 Contour interval = 20m

# Carpathian Mountains

29



Map data © OpenStreetMap contributors

lon 24.05987 lat 49.80446

lon 24.02275 lat 49.78918 [ nom. scale = 1 / 10000 ]

20241029 125624 Carpathian Mountains 24.0413 49.8350 341.pdf

# UTM: 35 U easting 285.80 km northing 5519.50 km

UTM-Grid-width = 100m  
Contour interval = 20m

# Carpathian Mountains



Map data © OpenStreetMap contributors

lon 24.02275 lat 49.77390 [ nom. scale = 1 / 10000 ]

lon 24.05987 lat 49.73918

20241029\_125624\_Carpathian Mountains\_24.0413\_49.8350\_341.pdf

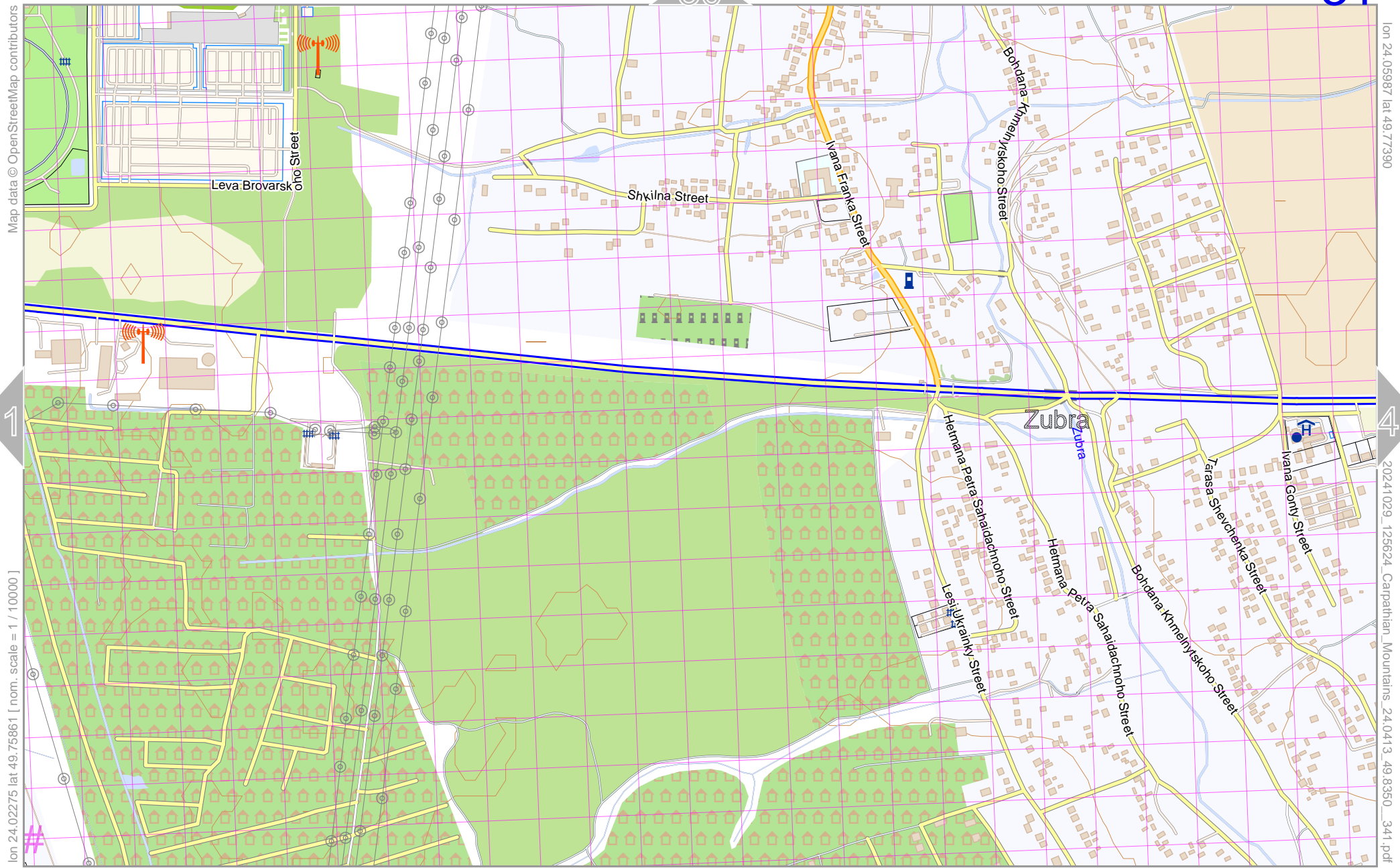
# UTM: 35 U easting 285.70 km northing 5517.80 km

UTM-Grid-width = 100m  
Contour interval = 20m

# Carpathian Mountains

30

31



Map data © OpenStreetMap contributors

lon 24.05987 lat 49.77390

21

41

lon 24.02275 lat 49.75861 [ nom. scale = 1 / 10000 ]

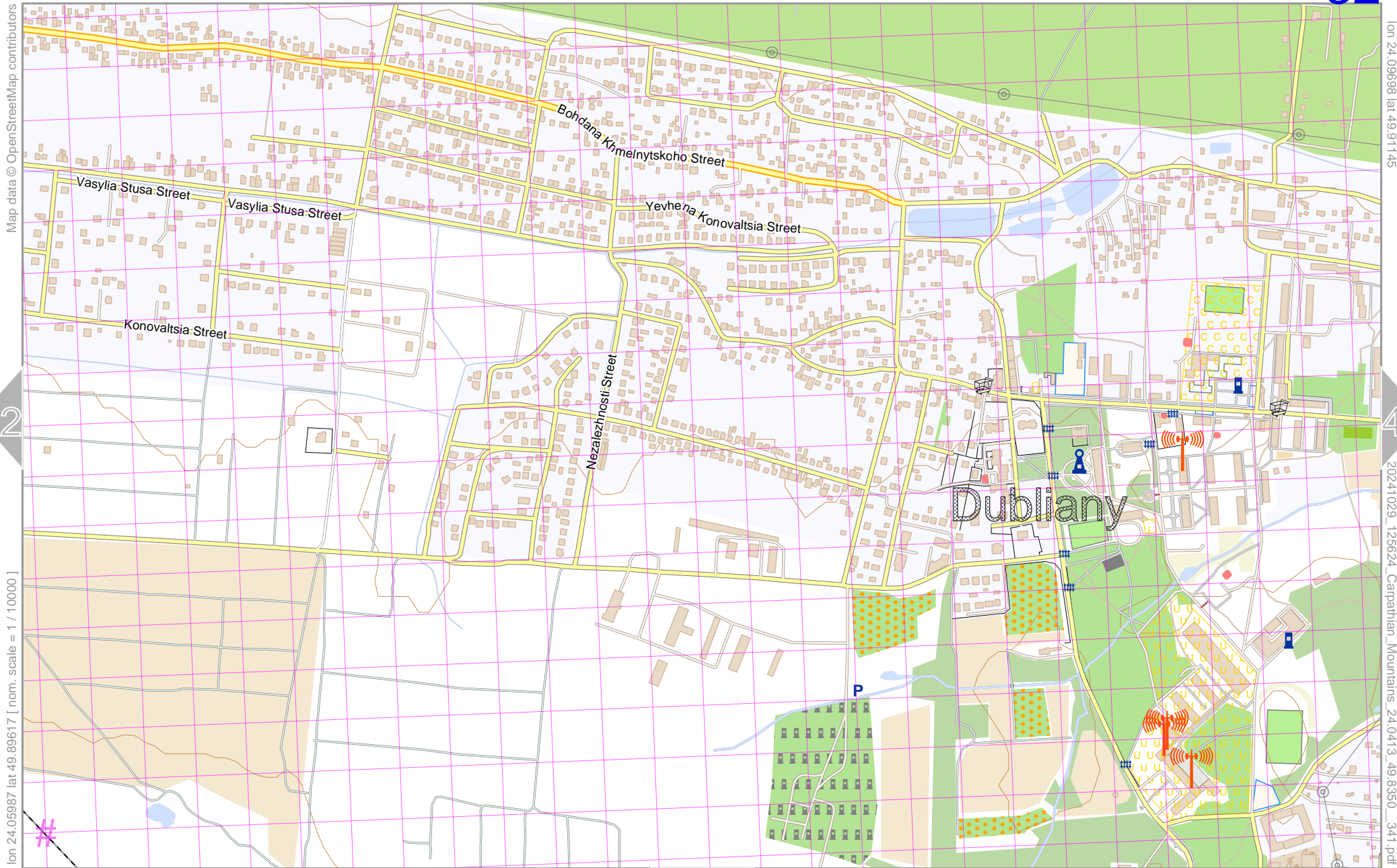
20241029\_125624\_Carpathian Mountains\_24.0413\_49.8350\_341.pdf

# UTM: 35 U easting 285.60 km northing 5516.10 km

UTM-Grid-width = 100m  
Contour interval = 20m

# Carpathian Mountains

32



Map data © OpenStreetMap contributors

lon 24.09698 lat 49.91145

22

42

lon 24.05987 lat 49.89617 [ nom. scale = 1 / 10000 ]

20241029\_125624\_Carpathian\_Mountains\_24.0413\_49.8350\_341.pdf

# UTM: 35 U easting 288.90 km northing 5531.30 km  
 UTM-Grid-width = 100m  
 Contour interval = 20m

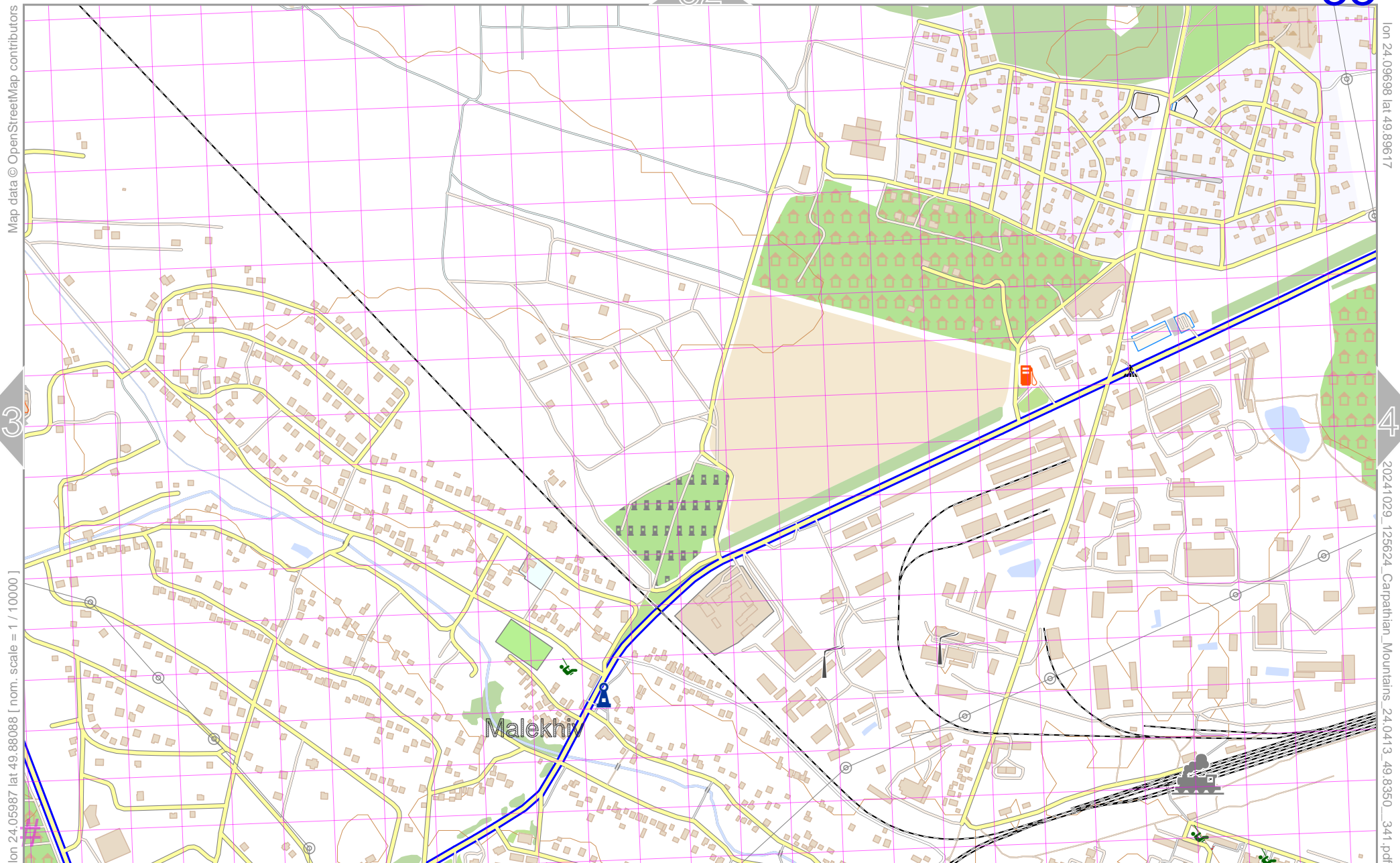
33



# Carpathian Mountains

32

33



Map data © OpenStreetMap contributors

lon 24.09698 lat 49.89617

23

43

lon 24.05987 lat 49.88088 [ nom. scale = 1 / 10000 ]

20241029\_125624\_Carpathian\_Mountains\_24.0413\_49.8350\_341.pdf

Malekhiy

34

# UTM: 35 U easting 288.80 km northing 5529.60 km  
 UTM-Grid-width = 100m  
 Contour interval = 20m

# Carpathian Mountains

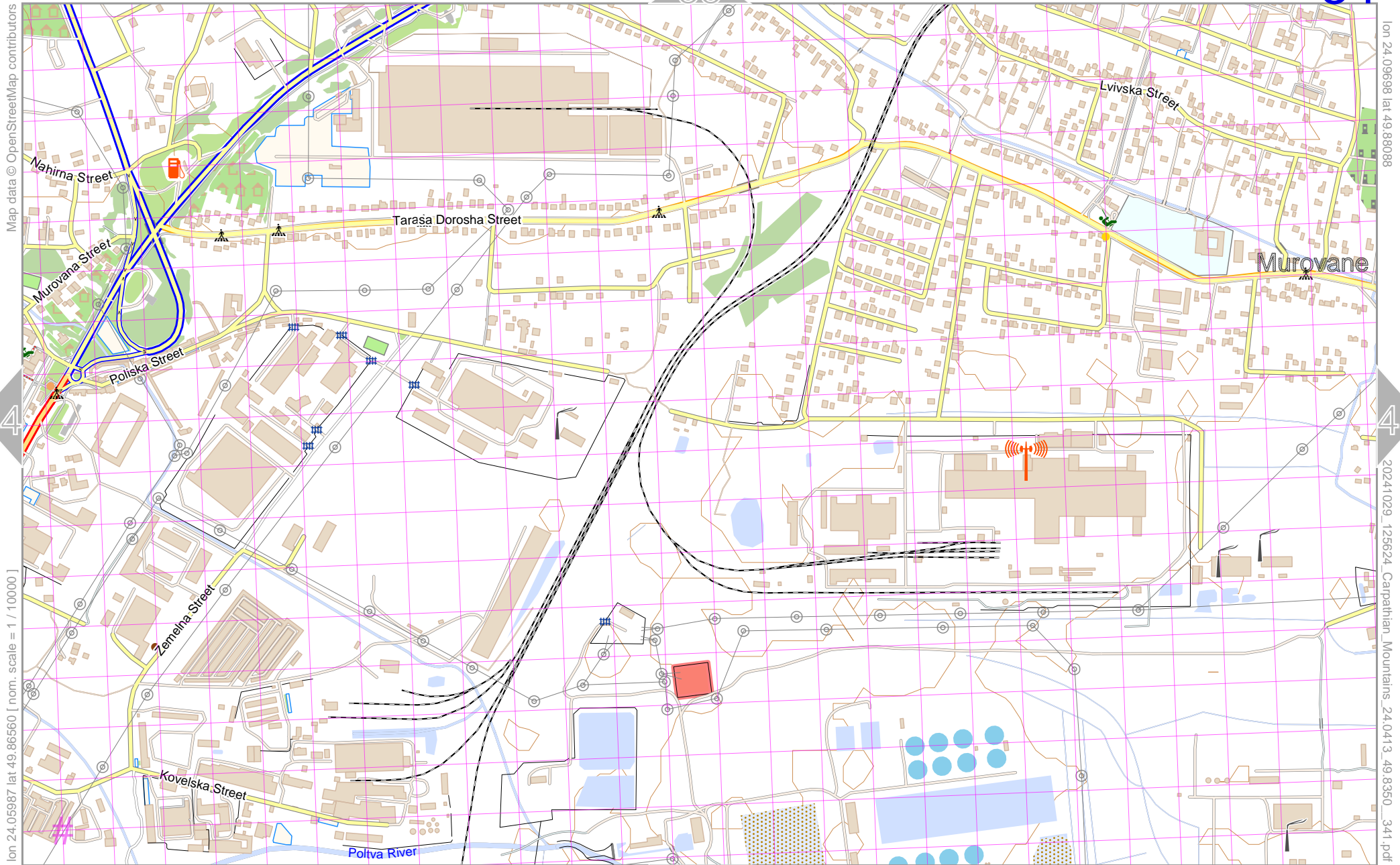
34

33

35

24

44



Map data © OpenStreetMap contributors

lon 24.09698 lat 49.83088

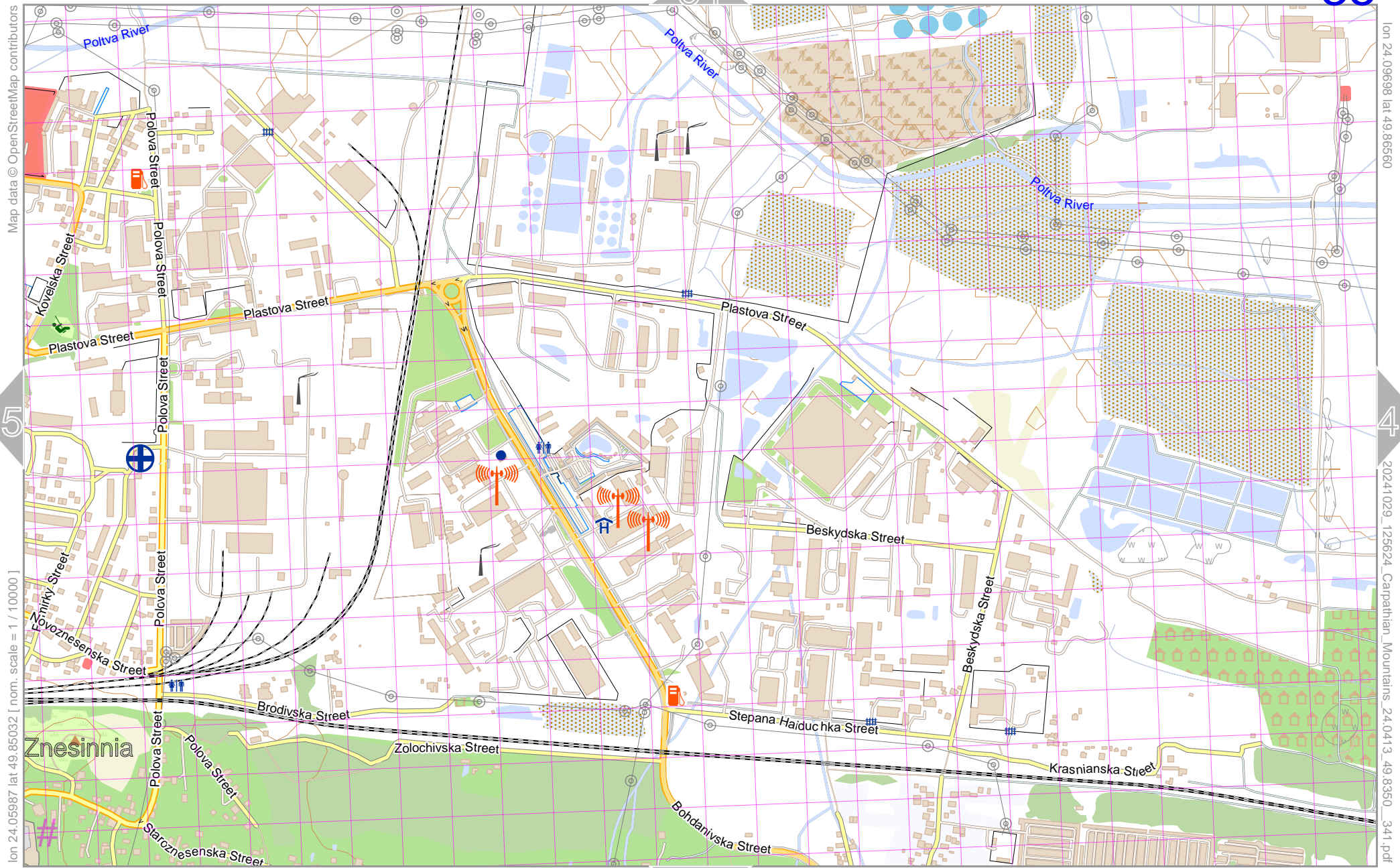
lon 24.05987 lat 49.86560 [ nom. scale = 1 / 10000 ]

20241029\_125624\_Carpathian Mountains\_24.0413\_49.8350\_341.pdf

# UTM: 35 U easting 288.80 km northing 5527.90 km  
 UTM-Grid-width = 100m  
 Contour interval = 20m

# Carpathian Mountains

35



Map data © OpenStreetMap contributors

lon 24.09698 lat 49.85560

25

45

lon 24.05987 lat 49.85032 [ nom. scale = 1 / 10000 ]

20241029\_125624\_Carpathian Mountains\_24.0413\_49.8350\_341.pdf

# UTM: 35 U easting 288.70 km northing 5526.20 km

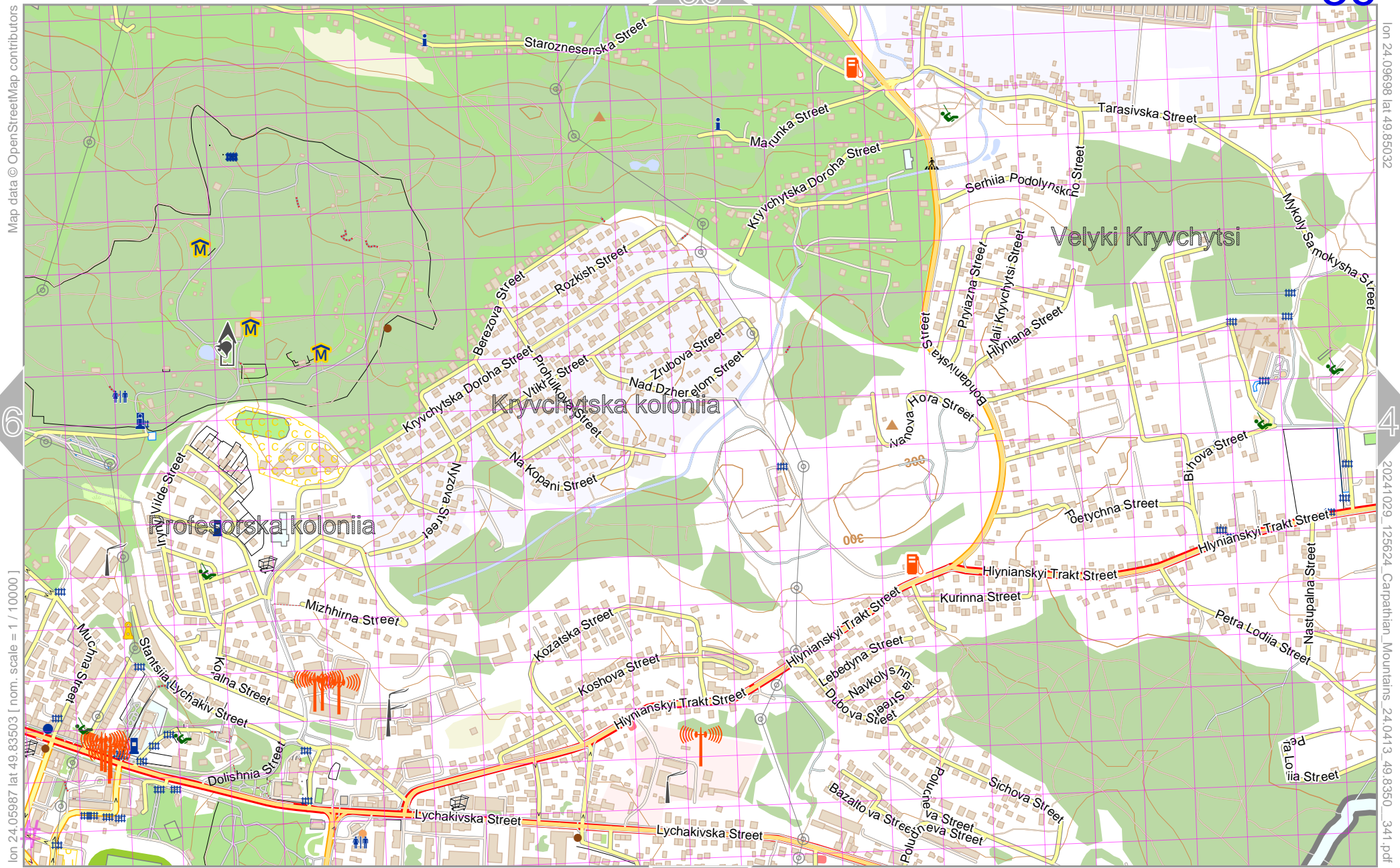
UTM-Grid-width = 100m  
Contour interval = 20m

36

# Carpathian Mountains

35

36



Map data © OpenStreetMap contributors

lon 24.09698 lat 49.835032

20241029\_125624\_Carpathian Mountains\_24.0413\_49.8350\_341.pdf

lon 24.05987 lat 49.83503 [ nom. scale = 1 / 10000 ]

# UTM: 35 U easting 288.60 km northing 5524.50 km

UTM-Grid-width = 100m  
Contour interval = 20m

37

# Carpathian Mountains

37

36

lon 24.09698 lat 49.83503



Map data © OpenStreetMap contributors

lon 24.05987 lat 49.81975 [ nom. scale = 1 / 10000 ]

20241029\_125624\_Carpathian\_Mountains\_24.0413\_49.8350\_341.pdf

# UTM: 35 U easting 288.60 km northing 5522.80 km  
 UTM-Grid-width = 100m  
 Contour interval = 20m

38

# Carpathian Mountains

38



Map data © OpenStreetMap contributors

lon 24.09698 lat 49.81975

20241029\_125624\_Carpathian\_Mountains\_24.0413\_49.8350\_341.pdf

lon 24.05987 lat 49.80446 [ nom. scale = 1 / 10000 ]

# UTM: 35 U easting 288.50 km northing 5521.10 km  
 UTM-Grid-width = 100m  
 Contour interval = 20m

39

48

37

28

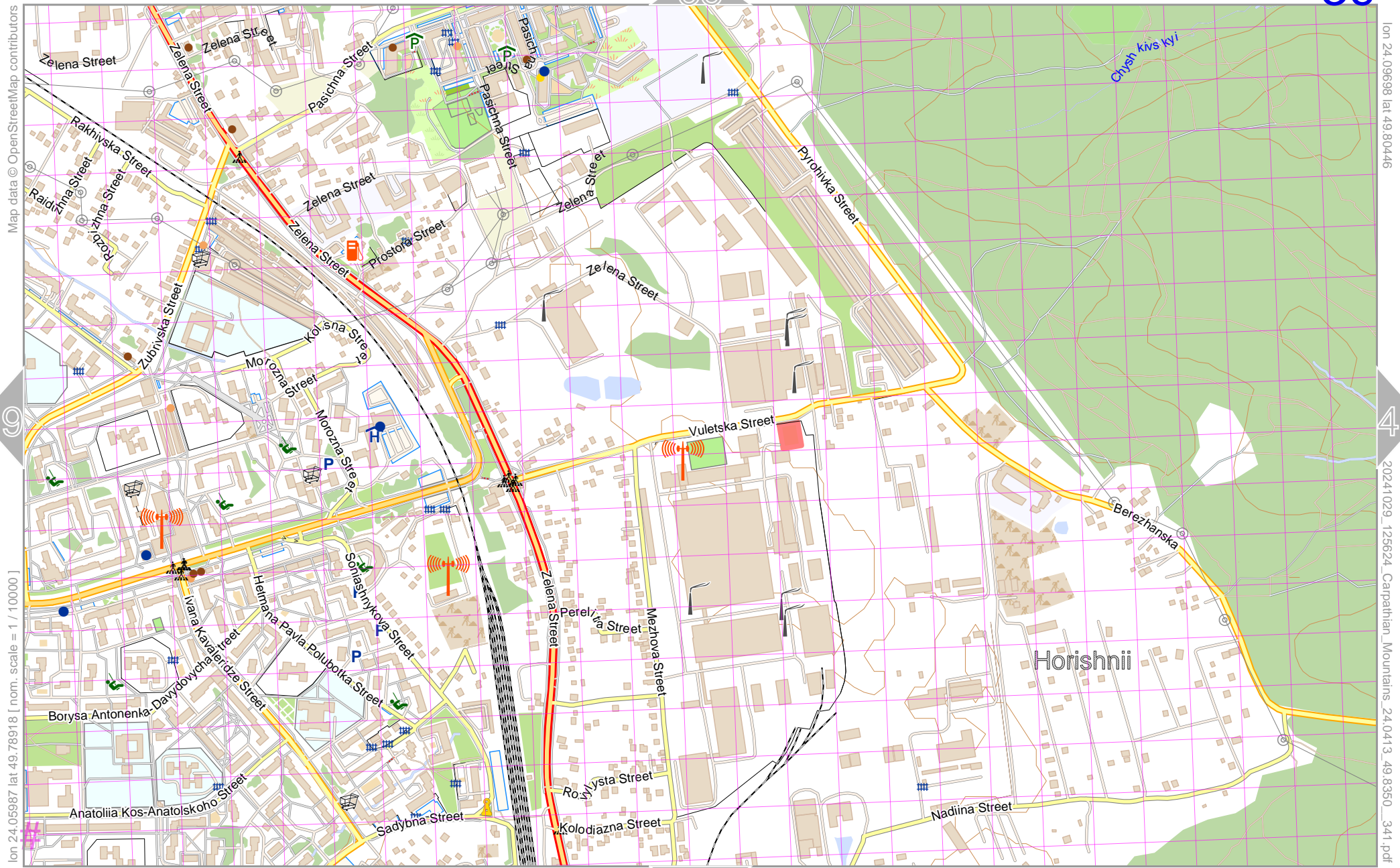
# Carpathian Mountains

39

38

29

49



Map data © OpenStreetMap contributors

lon 24.09698 lat 49.80446

lon 24.05987 lat 49.78918 [ nom. scale = 1 / 10000 ]

20241029\_125624\_Carpathian\_Mountains\_24.0413\_49.8350\_341.pdf

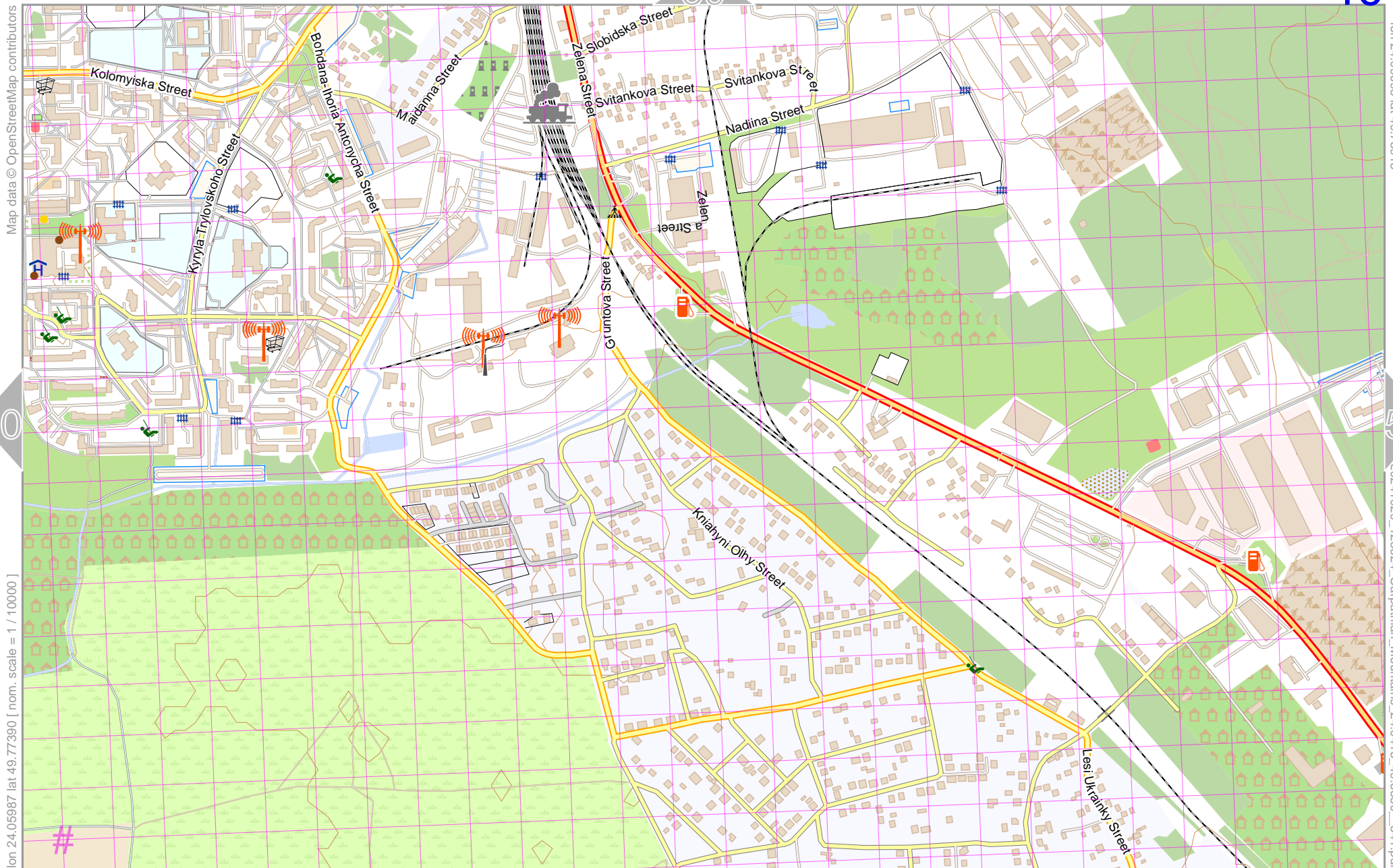
# UTM: 35 U easting 288.40 km northing 5519.40 km

UTM-Grid-width = 100m  
Contour interval = 20m

40

# Carpathian Mountains

40



# UTM: 35 U easting 288.40 km northing 5517.70 km  
 UTM-Grid-width = 100m  
 Contour interval = 20m

41

50

30

39



# Carpathian Mountains

40

41

Map data © OpenStreetMap contributors

lon 24.09698 lat 49.77390

31

51

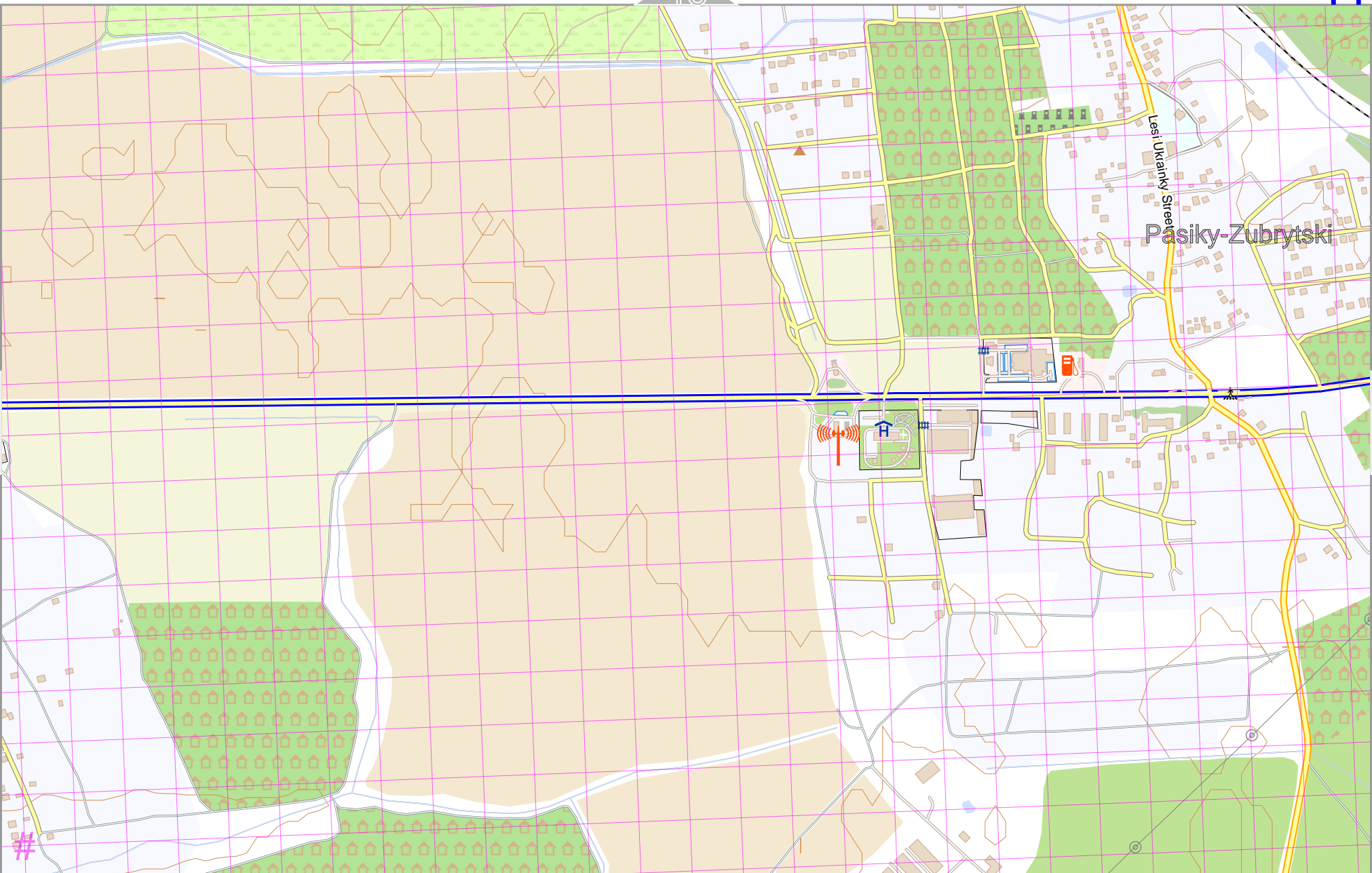
lon 24.05987 lat 49.75861 [ nom. scale = 1 / 10000 ]

20241029\_125624\_Carpathian\_Mountains\_24.0413\_49.8350\_341.pdf

Lesi Ukraińcy Street  
Pasiky-Zubrytski

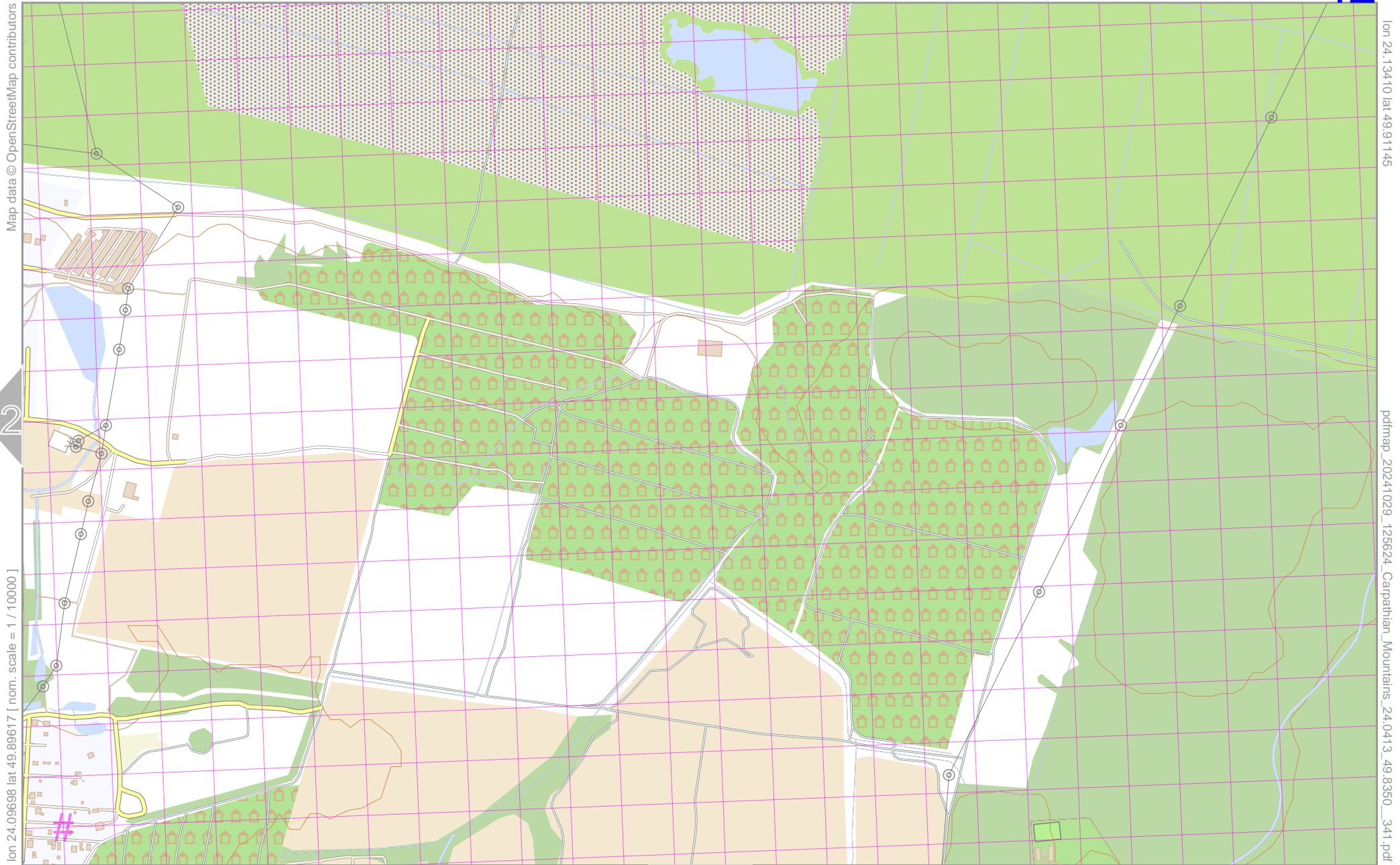
# UTM: 35 U easting 288.30 km northing 5516.00 km

UTM-Grid-width = 100m  
Contour interval = 20m



# Carpathian Mountains

42



Map data © OpenStreetMap contributors

lon 24.13410 lat 49.91145

pdfmap\_20241029\_125624\_Carpathian\_Mountains\_24.0413\_49.8350\_341.pdf

lon 24.09698 lat 49.89617 [ nom. scale = 1 / 10000 ]

# UTM: 35 U easting 291.60 km northing 5531.20 km  
 UTM-Grid-width = 100m  
 Contour interval = 20m

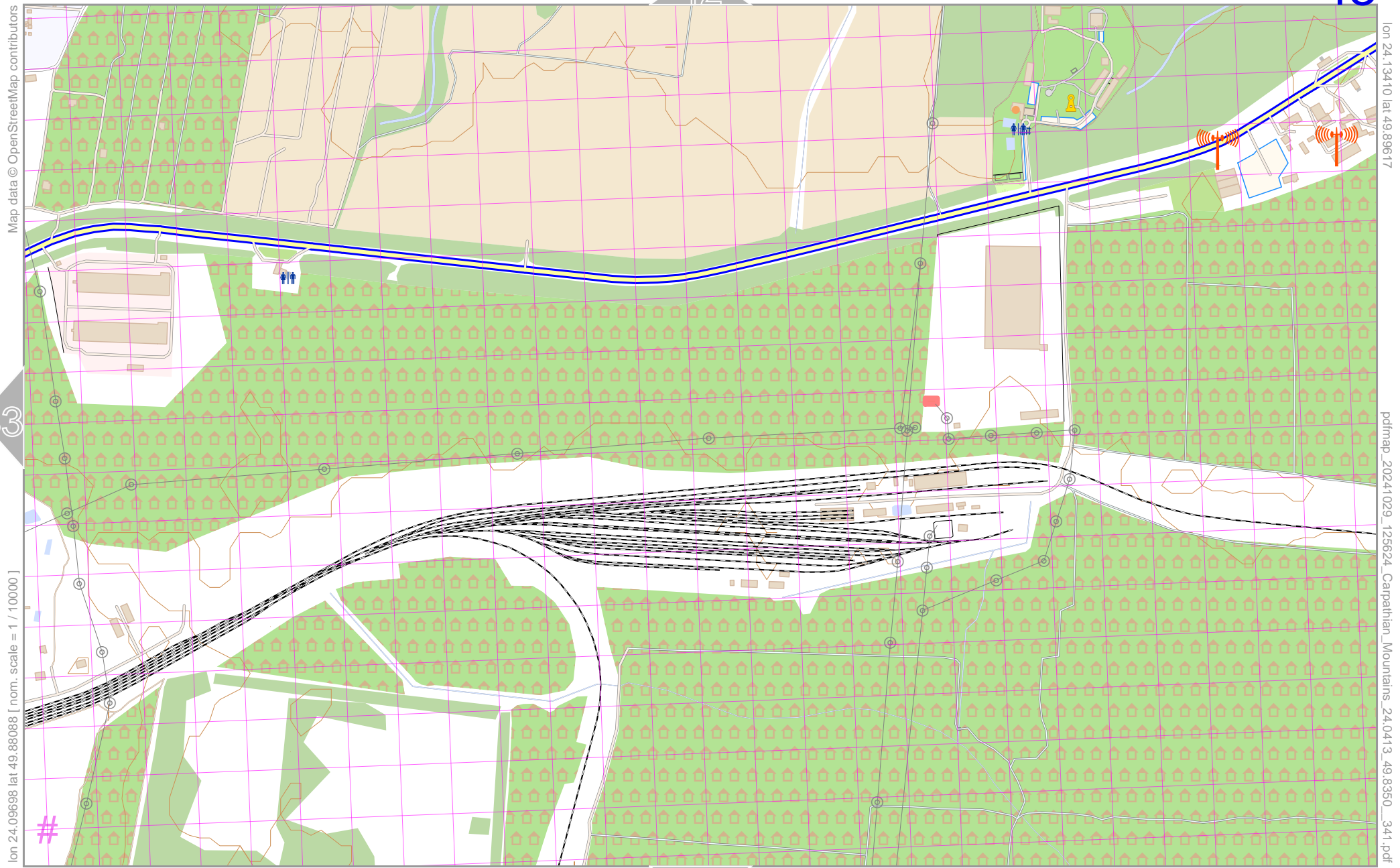
43

32

# Carpathian Mountains

42

43



Map data © OpenStreetMap contributors

lon 24.13410 lat 49.83617

pdfmap\_20241029\_125624\_Carpathian\_Mountains\_24.0413\_49.8350\_341.pdf

lon 24.09698 lat 49.88088 [ nom. scale = 1 / 10000 ]

# UTM: 35 U easting 291.50 km northing 5529.50 km  
 UTM-Grid-width = 100m  
 Contour interval = 20m

44

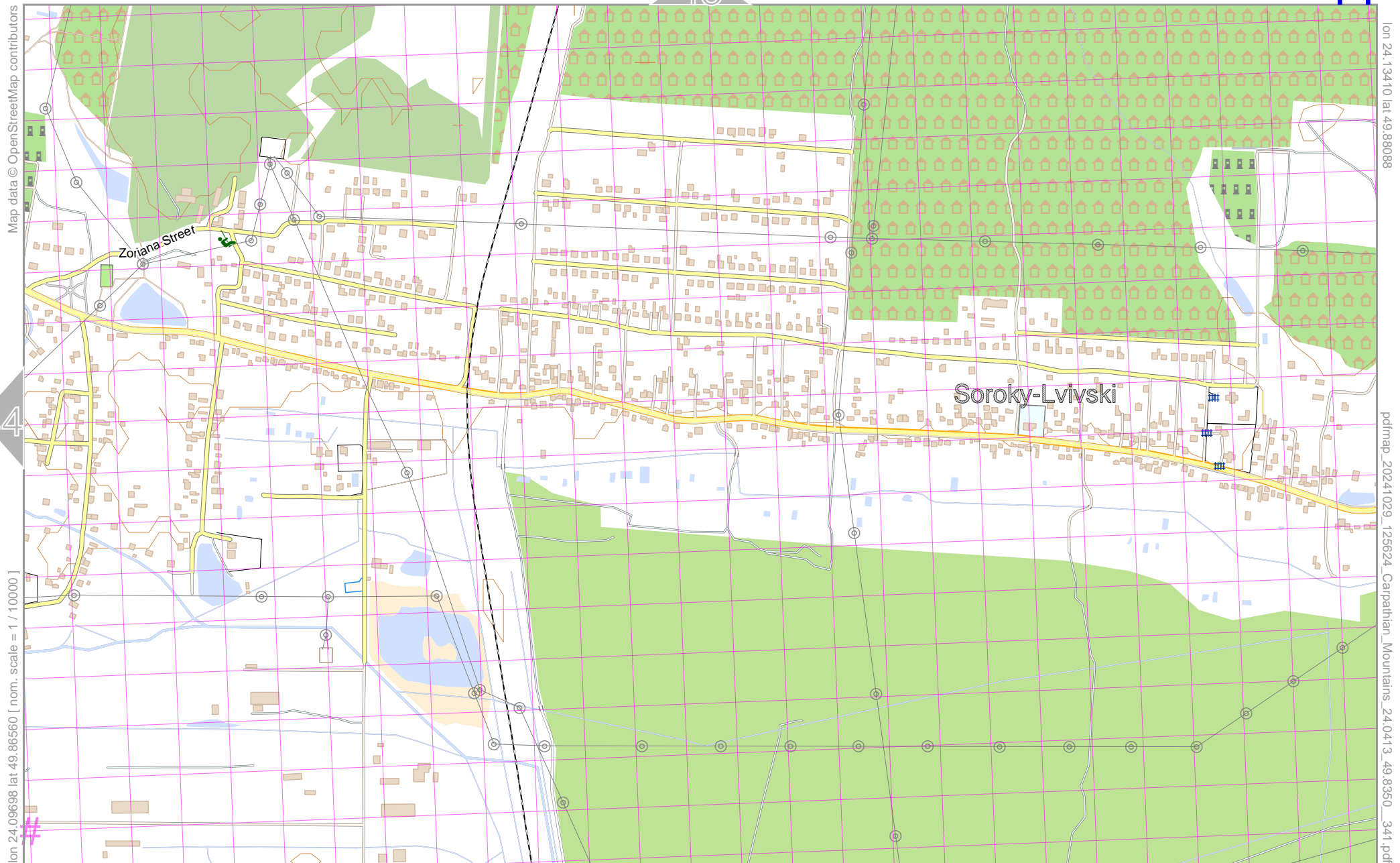
33

#

# Carpathian Mountains

43

44



Map data © OpenStreetMap contributors

lon 24.13410 lat 49.83088

pdfmap\_20241029\_125624\_Carpathian\_Mountains\_24.0413\_49.8350\_341.pdf

34

lon 24.09698 lat 49.86560 [ nom. scale = 1 / 10000 ]

# UTM: 35 U easting 291.40 km northing 5527.80 km  
 UTM-Grid-width = 100m  
 Contour interval = 20m

45

# Carpathian Mountains

44

45

Map data © OpenStreetMap contributors

lon 24.13410 lat 49.85560

35

lon 24.09698 lat 49.85032 [ nom. scale = 1 / 10000 ]

pdfmap\_20241029\_125624\_Carpathian\_Mountains\_24.0413\_49.8350\_341.pdf

46

Poltva River

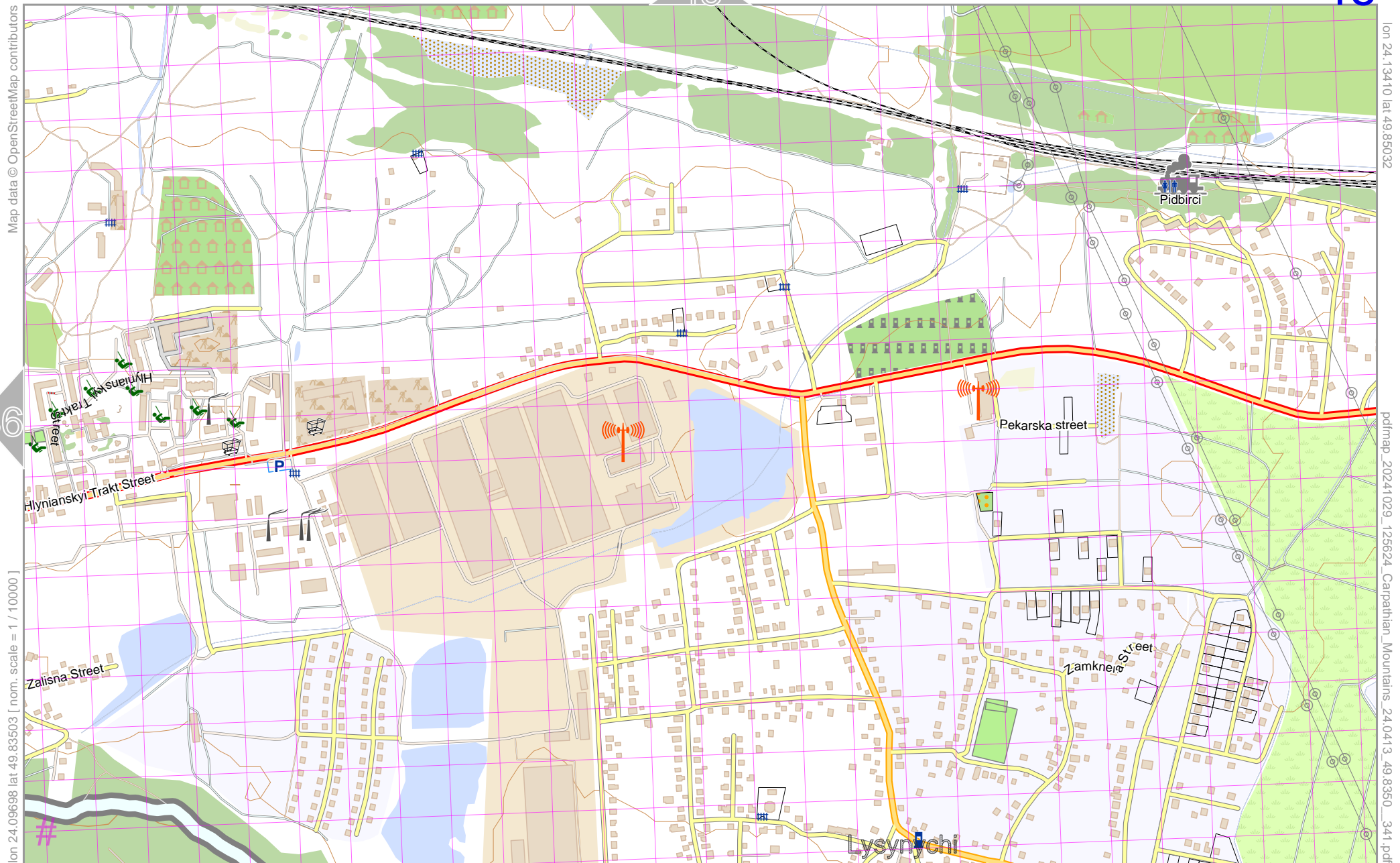
# UTM: 35 U easting 291.40 km northing 5526.10 km  
UTM-Grid-width = 100m  
Contour interval = 20m



# Carpathian Mountains

45

46



Map data © OpenStreetMap contributors

lon 24.13410 lat 49.835032

pdfmap\_20241029\_125624\_Carpathian\_Mountains\_24.0413\_49.8350\_341.pdf

lon 24.09698 lat 49.83503 [ nom. scale = 1 / 10000 ]

# UTM: 35 U easting 291.30 km northing 5524.40 km

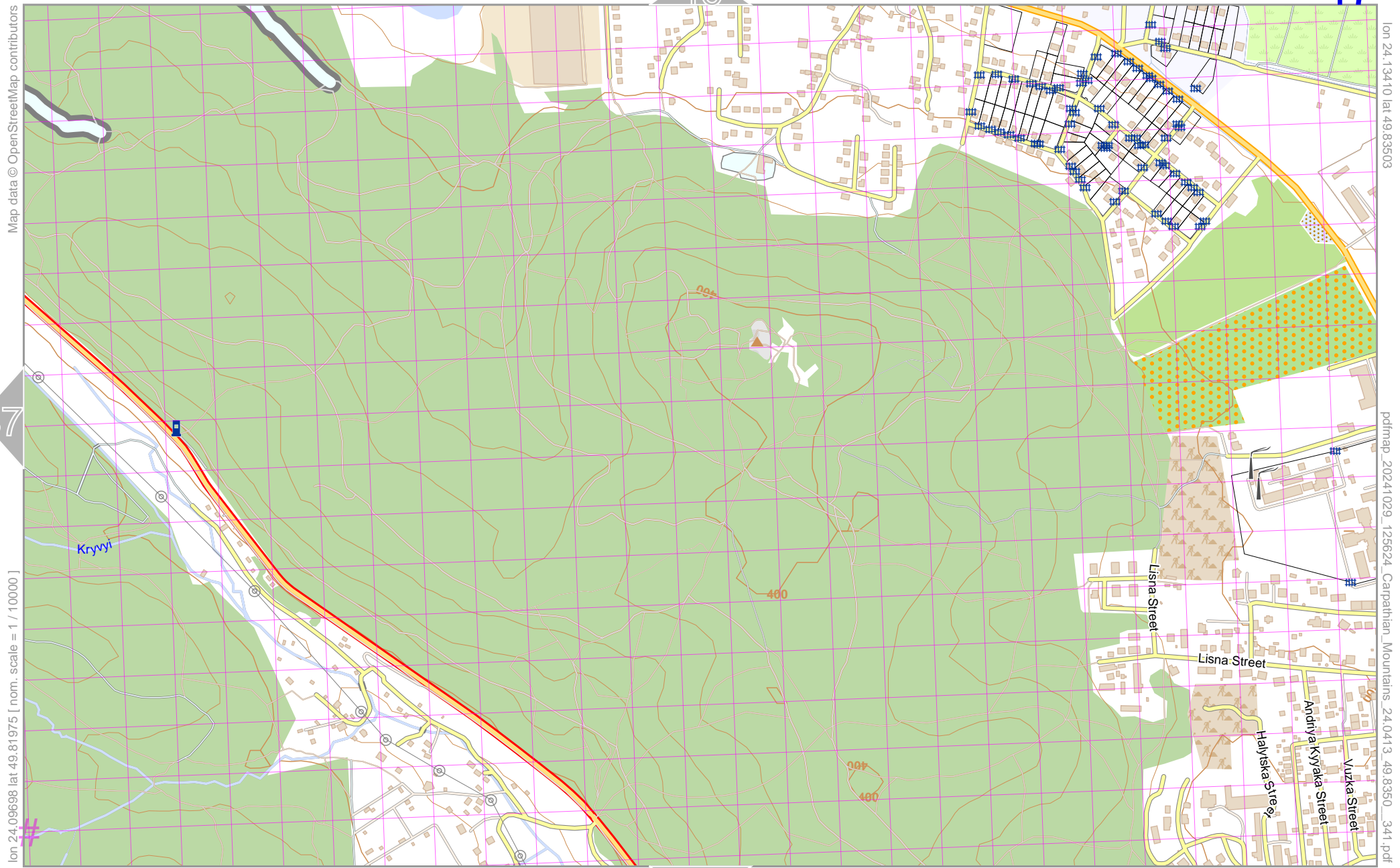
UTM-Grid-width = 100m  
Contour interval = 20m

47

# Carpathian Mountains

46

47



Map data © OpenStreetMap contributors

lon 24.13410 lat 49.83503

pdfmap\_20241029\_125624\_Carpathian\_Mountains\_24.0413\_49.8350\_341.pdf

37

lon 24.09698 lat 49.81975 [ nom. scale = 1 / 10000 ]

# UTM: 35 U easting 291.20 km northing 5522.70 km  
 UTM-Grid-width = 100m  
 Contour interval = 20m

48

# Carpathian Mountains

47

48



Map data © OpenStreetMap contributors

lon 24.13410 lat 49.81975

pdfmap\_20241029\_125624\_Carpathian Mountains\_24.0413\_49.8350\_341.pdf

lon 24.09698 lat 49.80446 [ nom. scale = 1 / 10000 ]

# UTM: 35 U easting 291.20 km northing 5521.00 km

UTM-Grid-width = 100m  
Contour interval = 20m

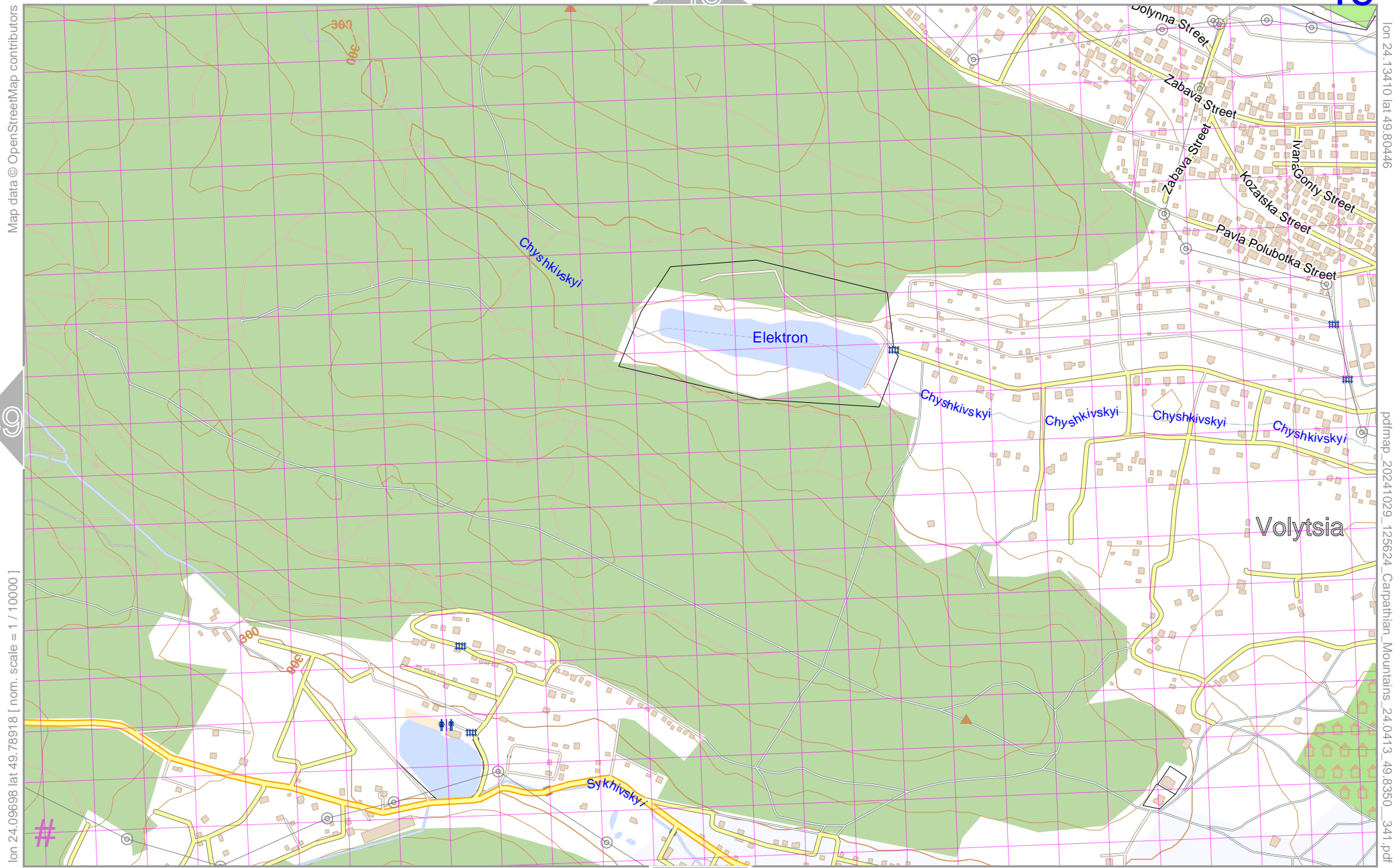
49



# Carpathian Mountains

48

49



Map data © OpenStreetMap contributors

lon 24.13410 lat 49.80446

pdfmap\_20241029\_125624\_Carpathian\_Mountains\_24.0413\_49.8350\_341.pdf

lon 24.09698 lat 49.78918 [ nom. scale = 1 / 10000 ]

# UTM: 35 U easting 291.10 km northing 5519.30 km

UTM-Grid-width = 100m  
Contour interval = 20m

50

# Carpathian Mountains

50

49

40

51



Map data © OpenStreetMap contributors

lon 24.09698 lat 49.77390 [ nom. scale = 1 / 10000 ]

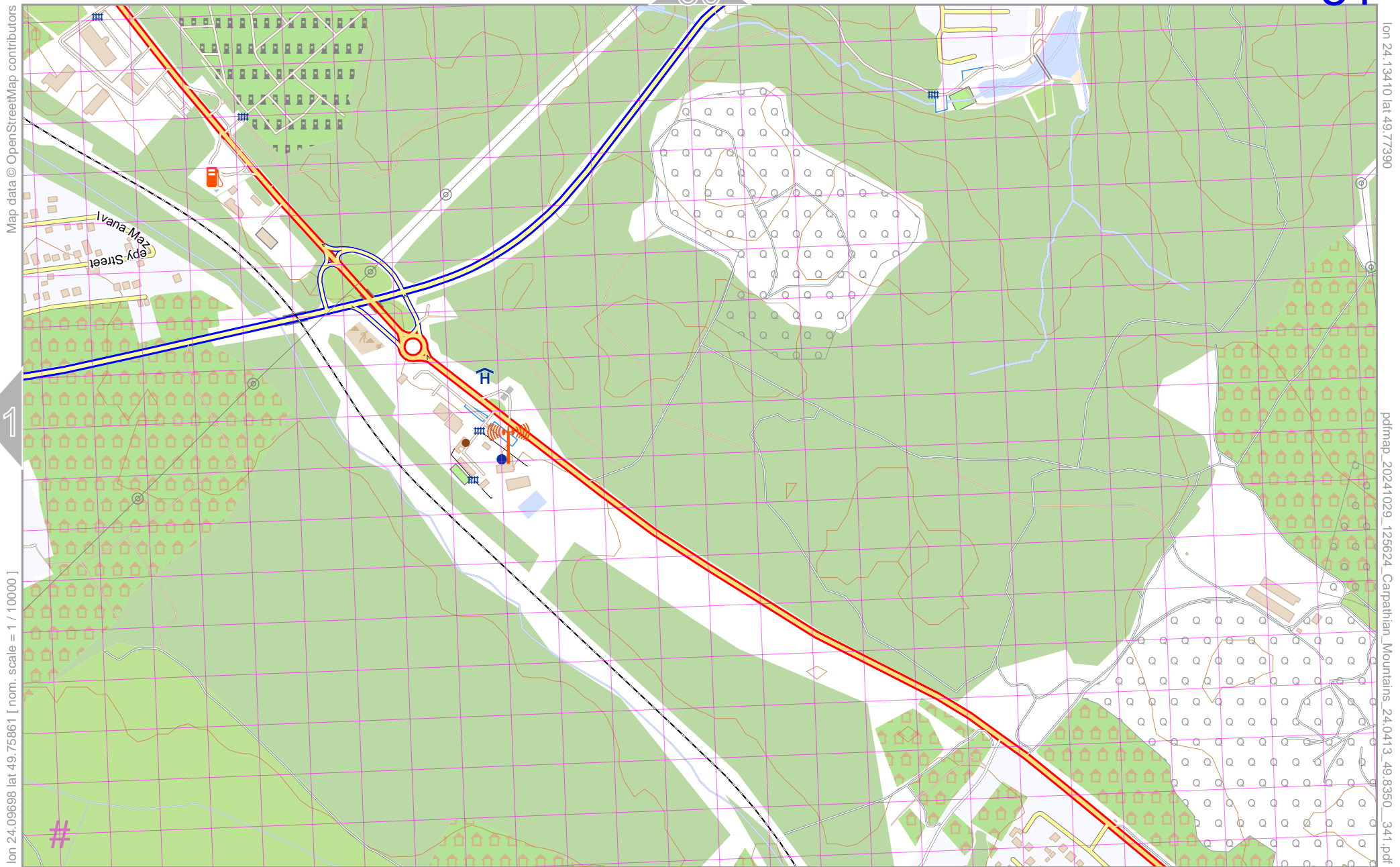
lon 24.13410 lat 49.73918

pdfmap\_20241029\_125624\_Carpathian\_Mountains\_24.0413\_49.8350\_341.pdf

# UTM: 35 U easting 291.00 km northing 5517.60 km  
 UTM-Grid-width = 100m  
 Contour interval = 20m

# Carpathian Mountains

51



Map data © OpenStreetMap contributors

lon 24.13410 lat 49.77390

pdfmap\_20241029\_125624\_Carpathian\_Mountains\_24.0413\_49.8350\_341.pdf

lon 24.09698 lat 49.75861 [ nom. scale = 1 / 10000 ]

# UTM: 35 U easting 291.00 km northing 5515.90 km

UTM-Grid-width = 100m  
Contour interval = 20m