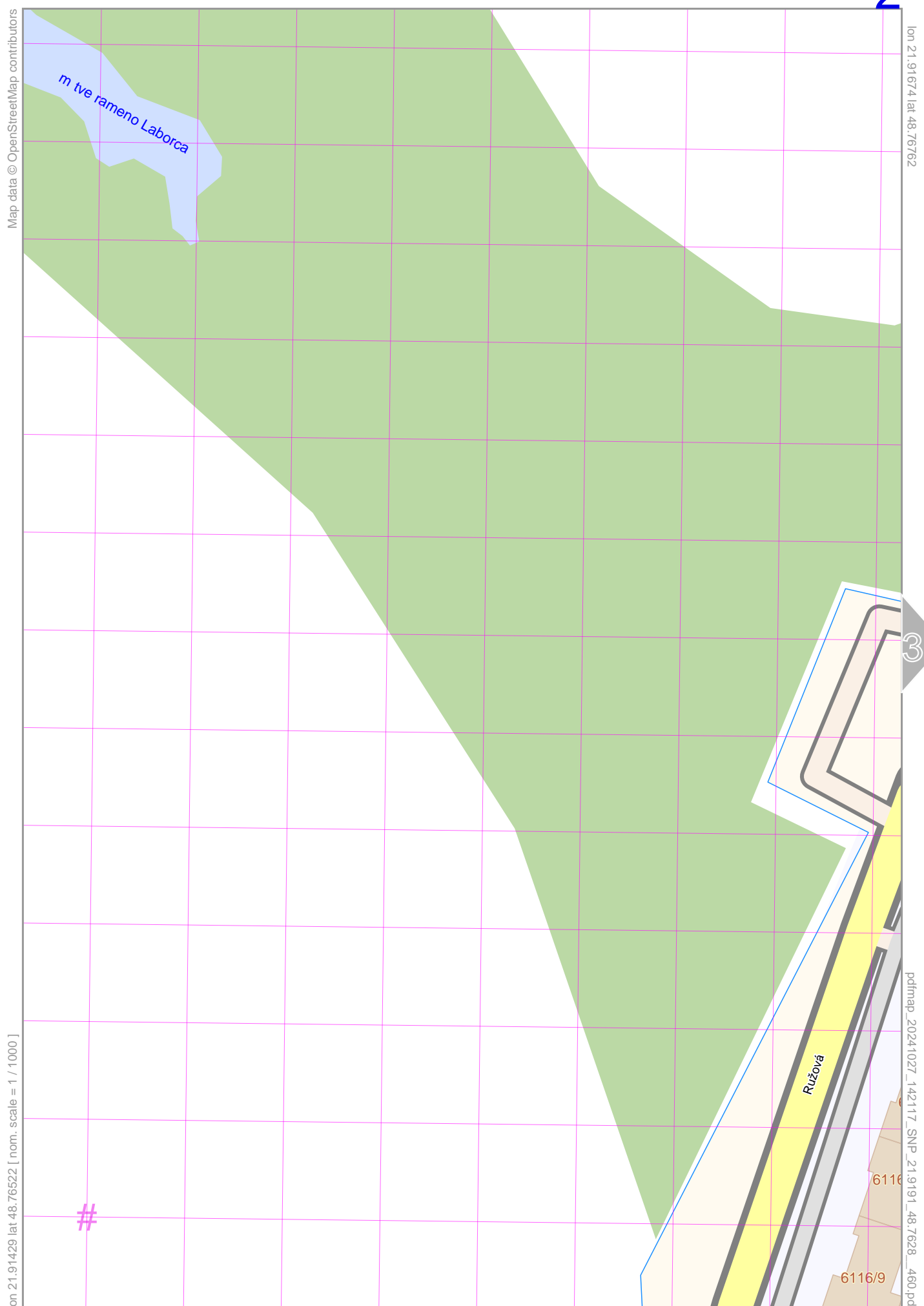


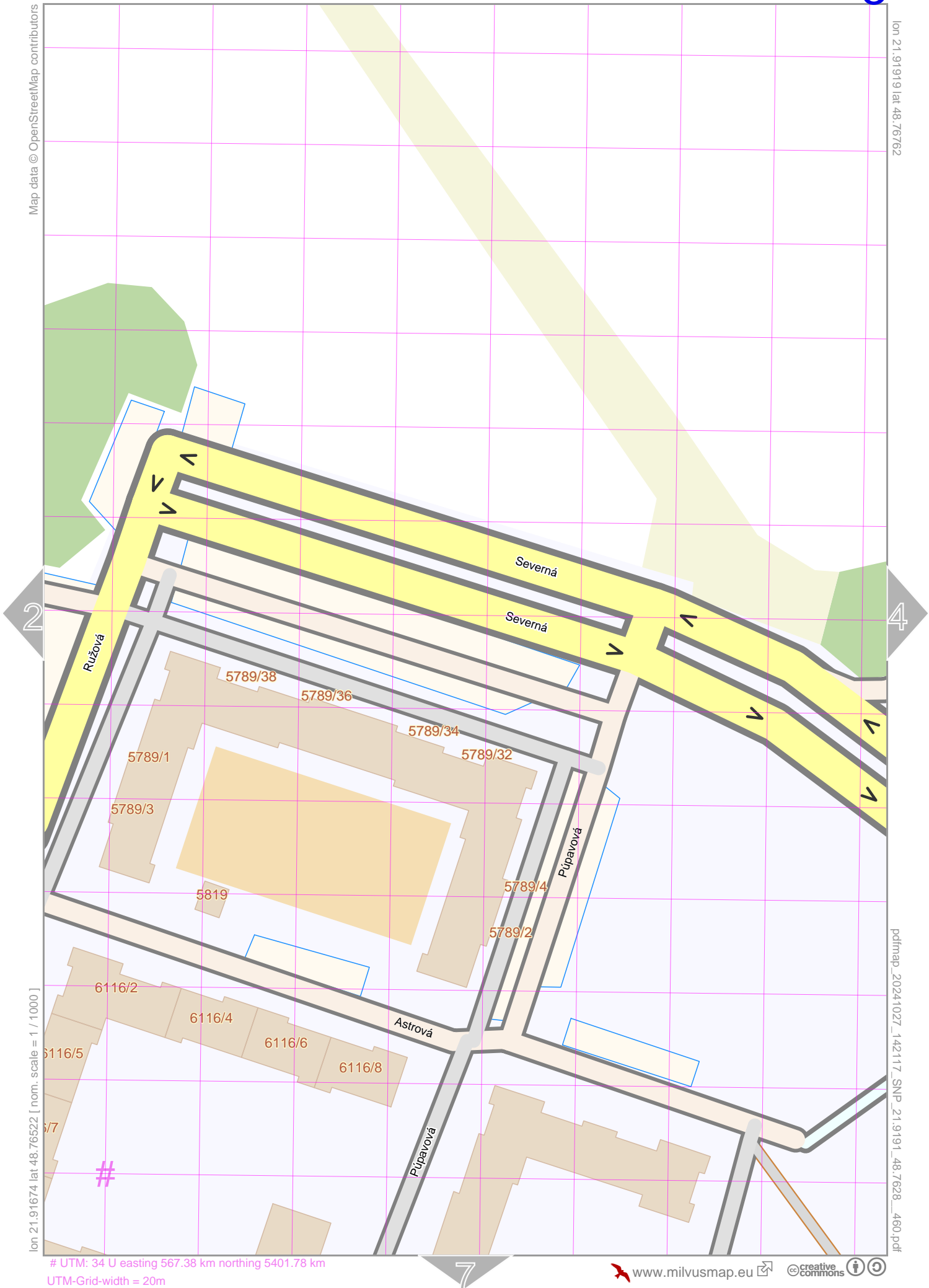
SNP



UTM: 34 U easting 567.20 km northing 5401.78 km
 UTM-Grid-width = 20m

Map data © OpenStreetMap contributors

lon 21.91919 lat 48.76762

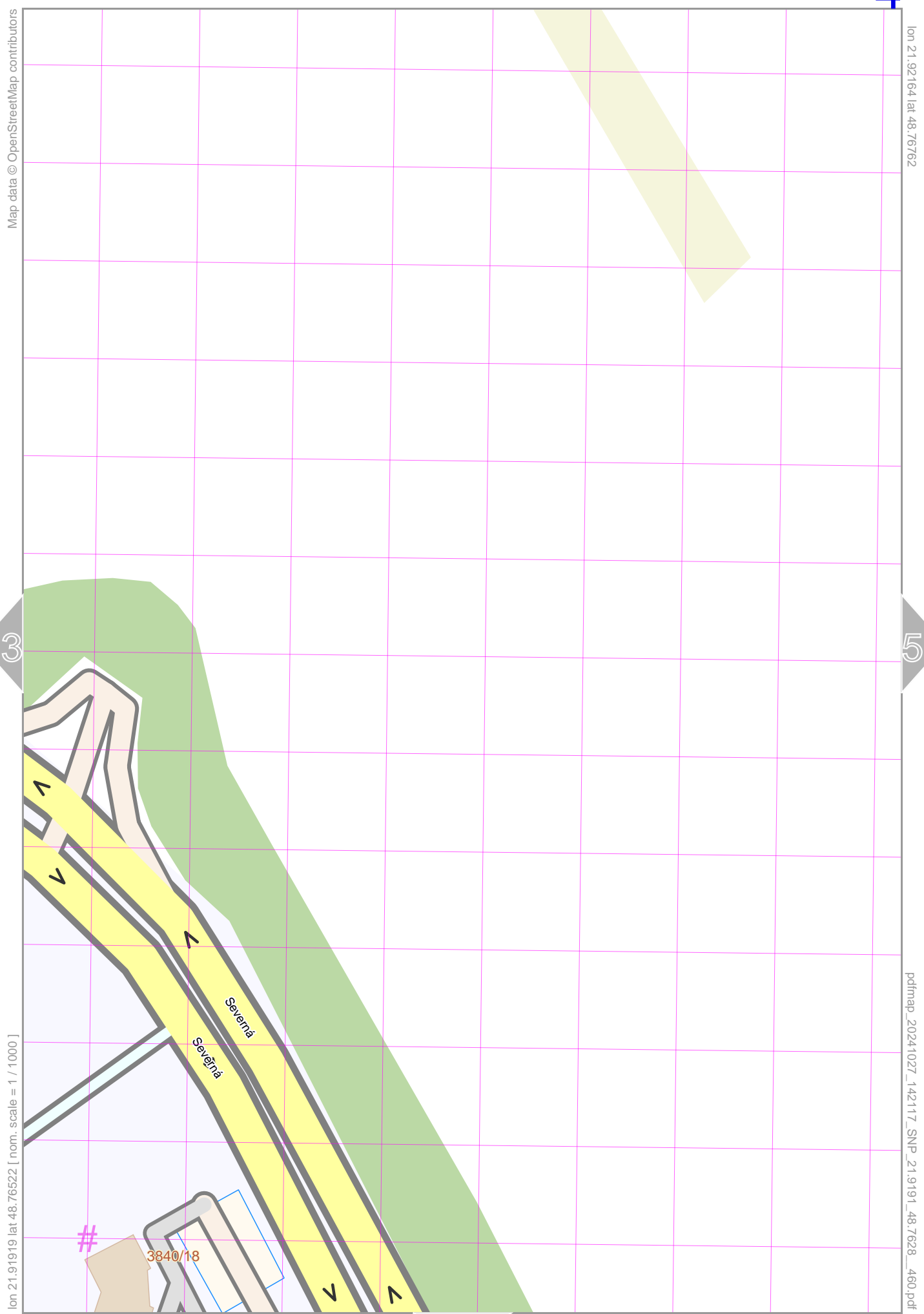


lon 21.91674 lat 48.76522 [nom. scale = 1 / 1000]

pdfmap_20241027_142117_SNP_21.9191_48.7628_460.pdf

UTM: 34 U easting 567.38 km northing 5401.78 km
UTM-Grid-width = 20m

SNP



Map data © OpenStreetMap contributors


lon 21.92164 lat 48.76762

[lon 21.91919 lat 48.76522] nom. scale = 1 / 1000

pdfmap_20241027_142117_SNP_21.9191_48.7628_460.pdf

UTM: 34 U easting 567.56 km northing 5401.78 km
UTM-Grid-width = 20m

SNP



Map data © OpenStreetMap contributors

lon 21.92409 lat 48.76762

4

[0000]
lon 21.92164 lat 48.76522 [nom. scale = 1 = 1000]

pdfmap_20241027_142117_SNP_21.9191_48.7628_460.pdf

#

UTM: 34 U easting 567.74 km northing 5401.78 km
UTM-Grid-width = 20m

9

SNP

2

6

Map data © OpenStreetMap contributors

lon 21.91674 lat 48.76522

Ružová

Muškatová

7

[lon 21.91429 lat 48.76282] nom. scale 1 = 1000

pdfmap_20241027_142117_SNP_21.9191_48.7628_460.pdf

#

UTM: 34 U easting 567.20 km northing 5401.50 km
UTM-Grid-width = 20m

10

SNP

7

3

Map data © OpenStreetMap contributors

lon 21.91919 lat 48.76522

6116/10

6116/8

Půpavová

6880/6

6880/4

6880/2

Muškatová

5816

Zvon eková

Zvon eková

3593/8

3593/7

3593/5

3593/4

5584

5585

5482

5483

6618

5486

6617

5485

6616

5484

6615

5487

6614

5501

6613

5489

6612

5500

6611

5488

6610

5512

6609

5491

6608

5493

6607

5511

6606

5510

6605

5490

6604

5492

6603

5502

6602

5494

6601

5497

6600

5495

lon 21.91674 lat 48.76282 [nom. scale = 1 / 1000]

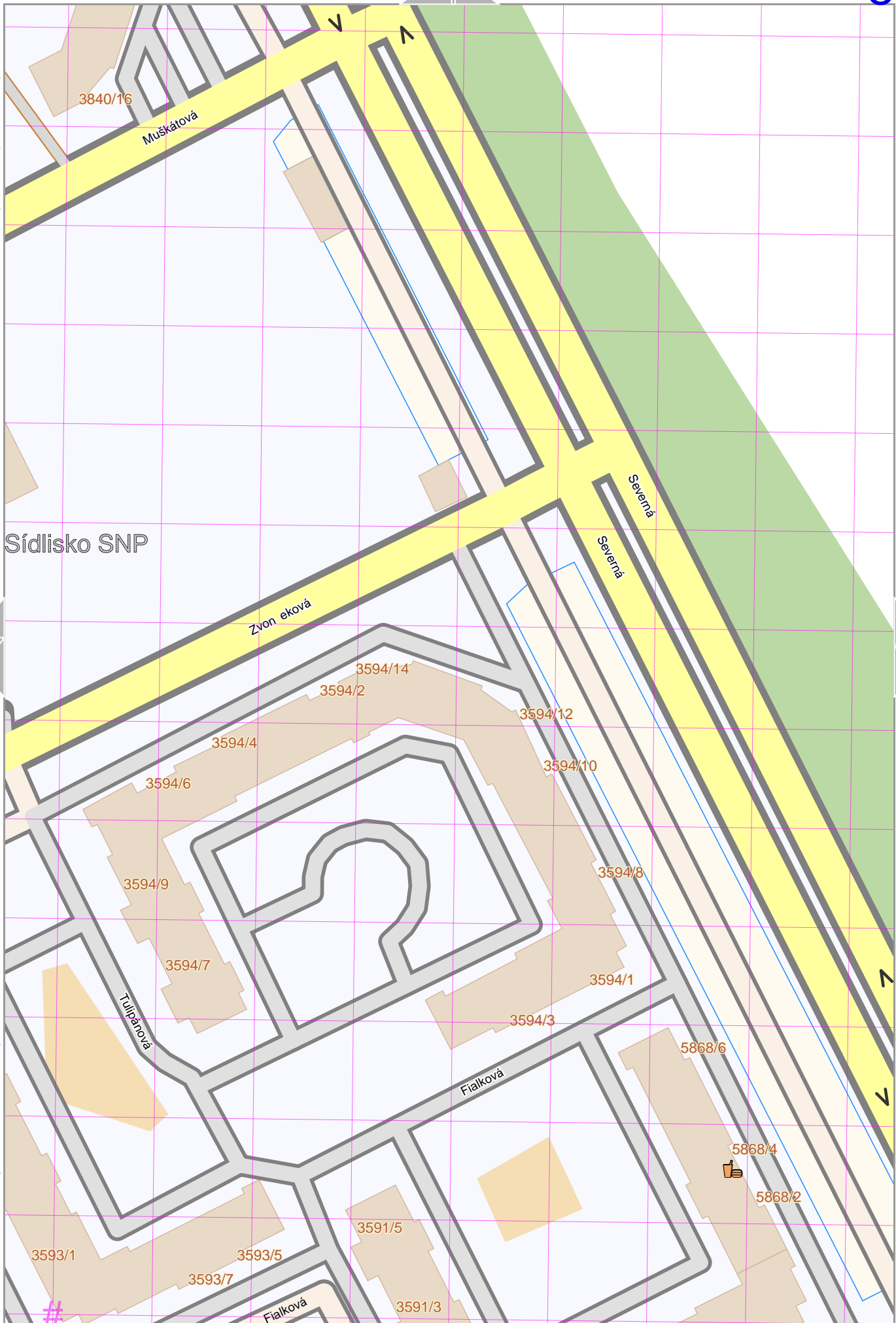
pdfmap_20241027_142117_SNP_21.9191_48.7628_460.pdf

UTM: 34 U easting 567.38 km northing 5401.50 km

UTM-Grid-width = 20m

#

11



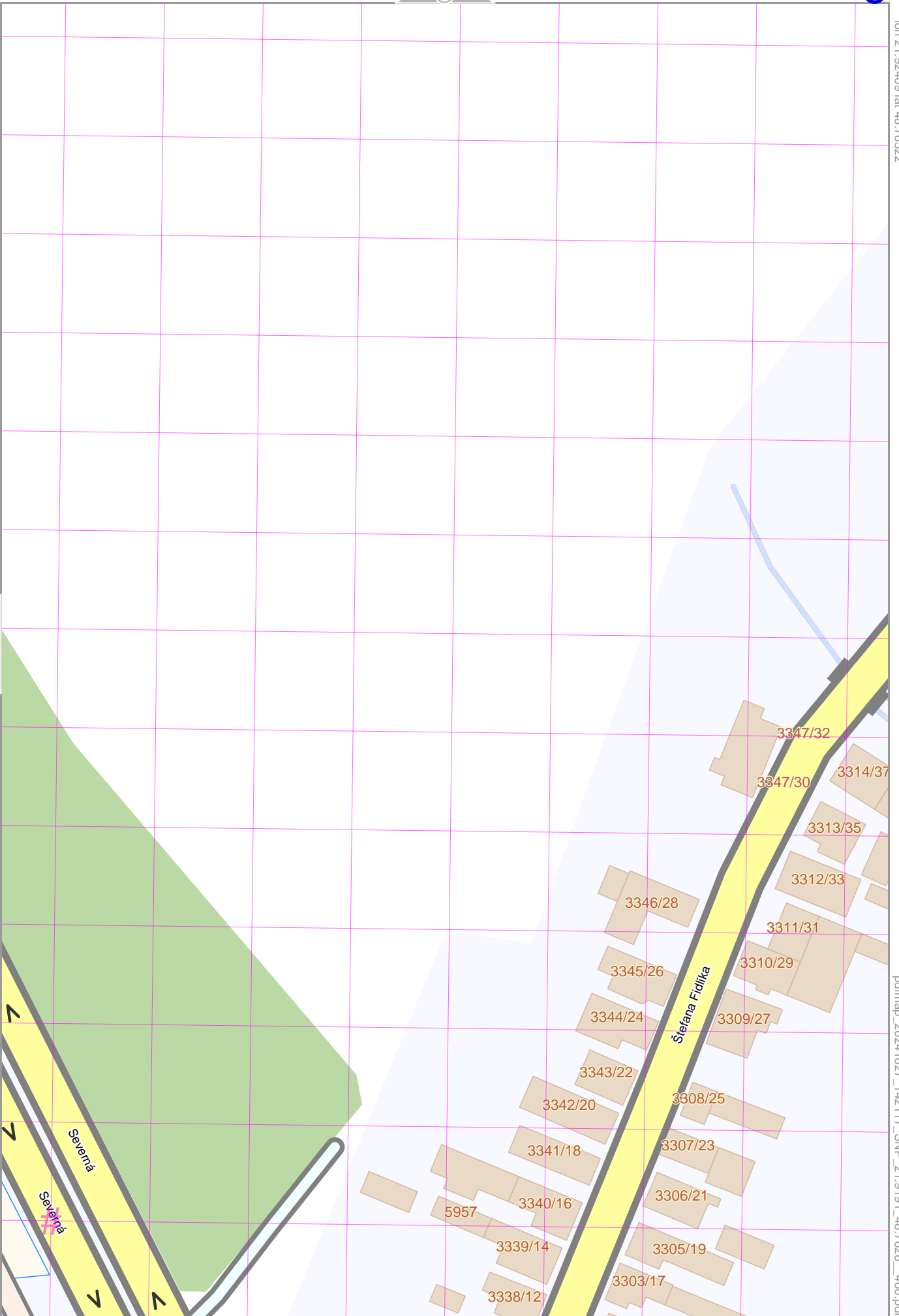
Sídliště SNP

Map data © OpenStreetMap contributors

lon 21.92409 lat 48.76522

[lon 21.92164 lat 48.76282 [nom. scale = 1 / 1000]

pdfmap_20241027_142117_SNP_21.9191_48.7628_460.pdf



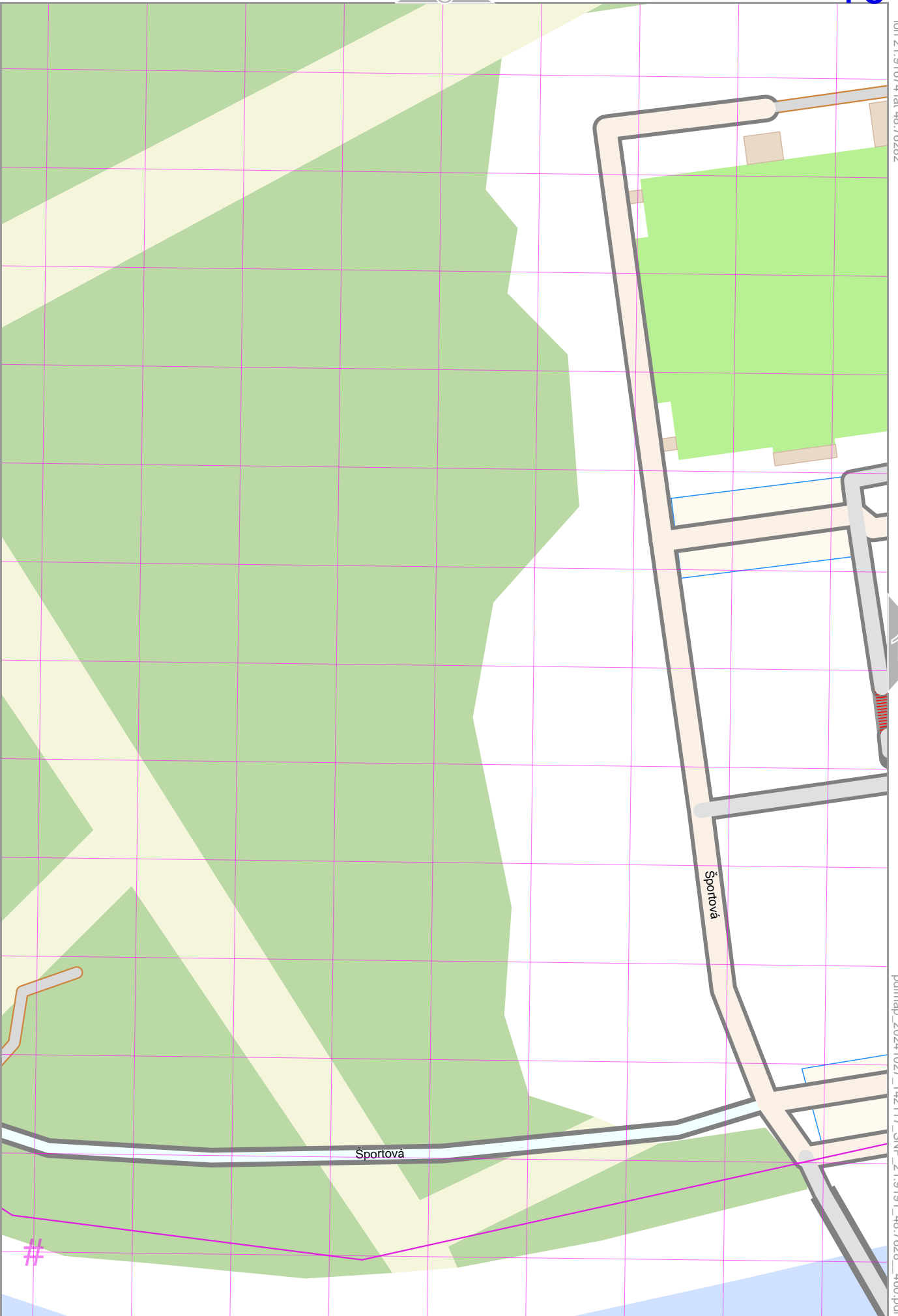
UTM: 34 U easting 567.74 km northing 5401.52 km
UTM-Grid-width = 20m

Map data © OpenStreetMap contributors

lon 21.91674 lat 48.76282

[lon 21.91429 lat 48.76042] nom. scale = 1 / 1000

pdfmap_20241027_142117_SNP_21.9191_48.7628_460.pdf



Sportová

Sportová

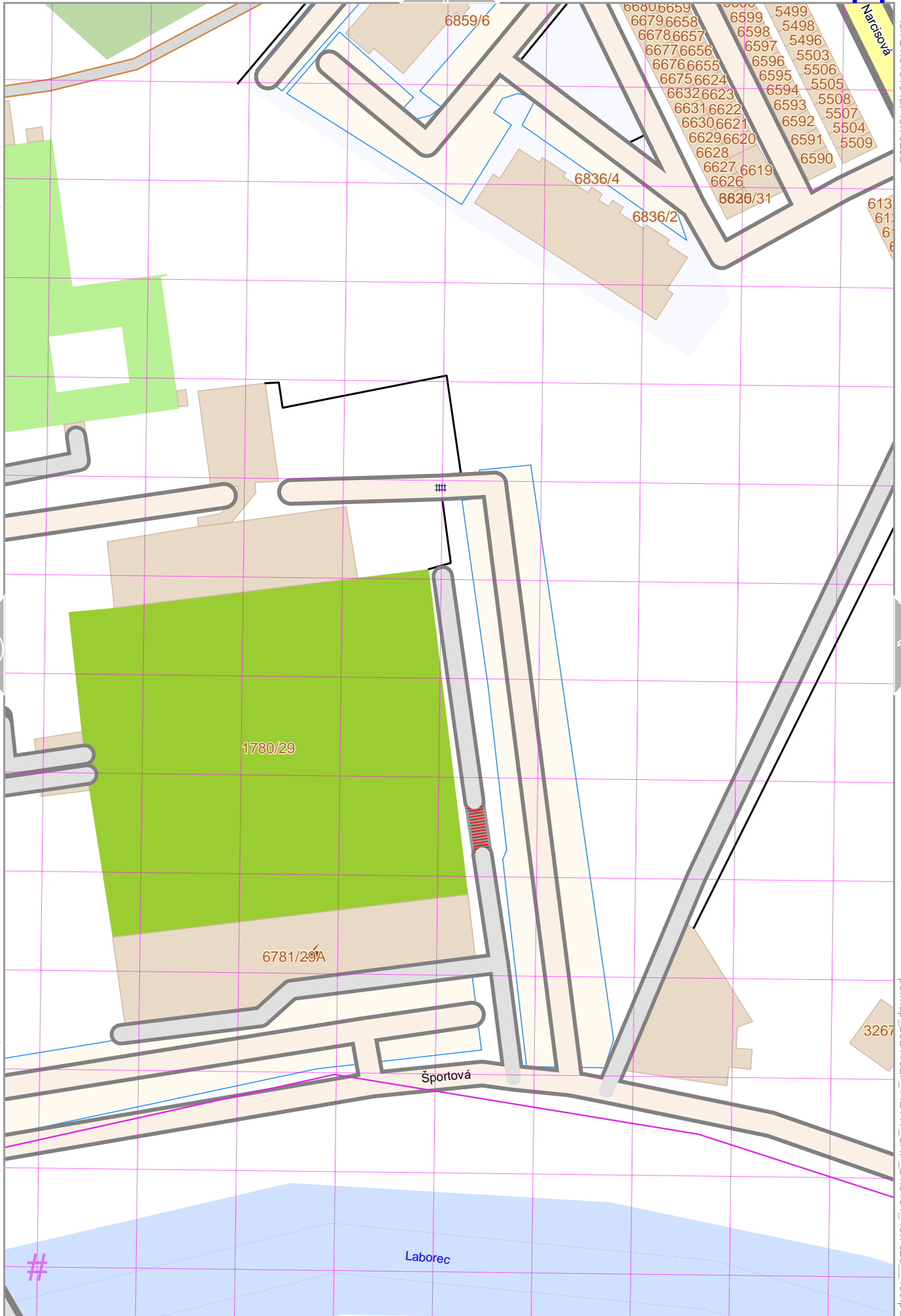
#

SNP

11

Map data © OpenStreetMap contributors

lon 21.919191 lat 48.76282



lon 21.91674 lat 48.76042 [nom. scale = 1 / 1000]

pdfmap_20241027_142117_SNP_21.9191_48.7628_460.pdf

UTM: 34 U easting 567.38 km northing 5401.24 km
UTM-Grid-width = 20m

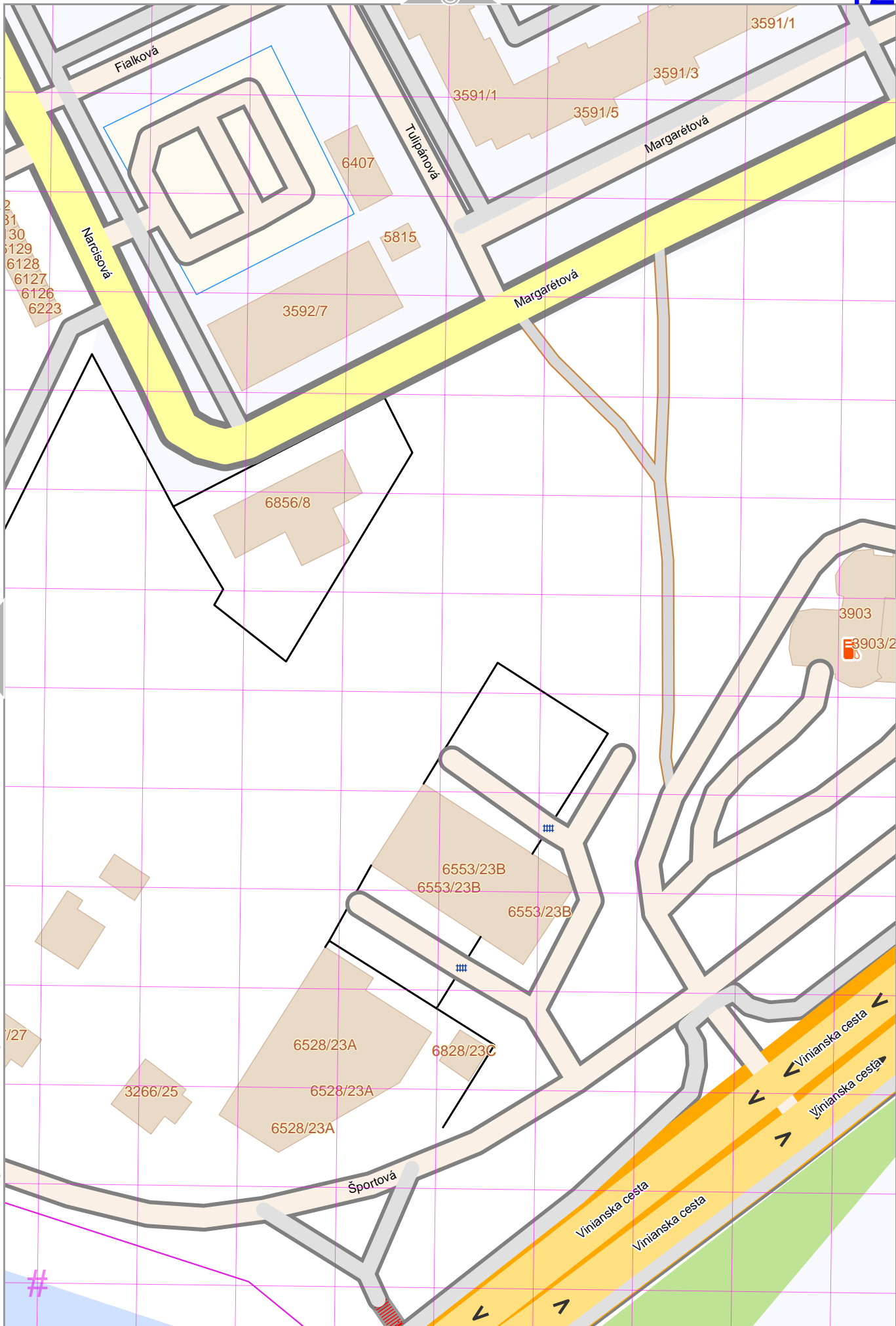
15

SNP

12

lon 21.92164 lat 48.76282

Map data © OpenStreetMap contributors



11

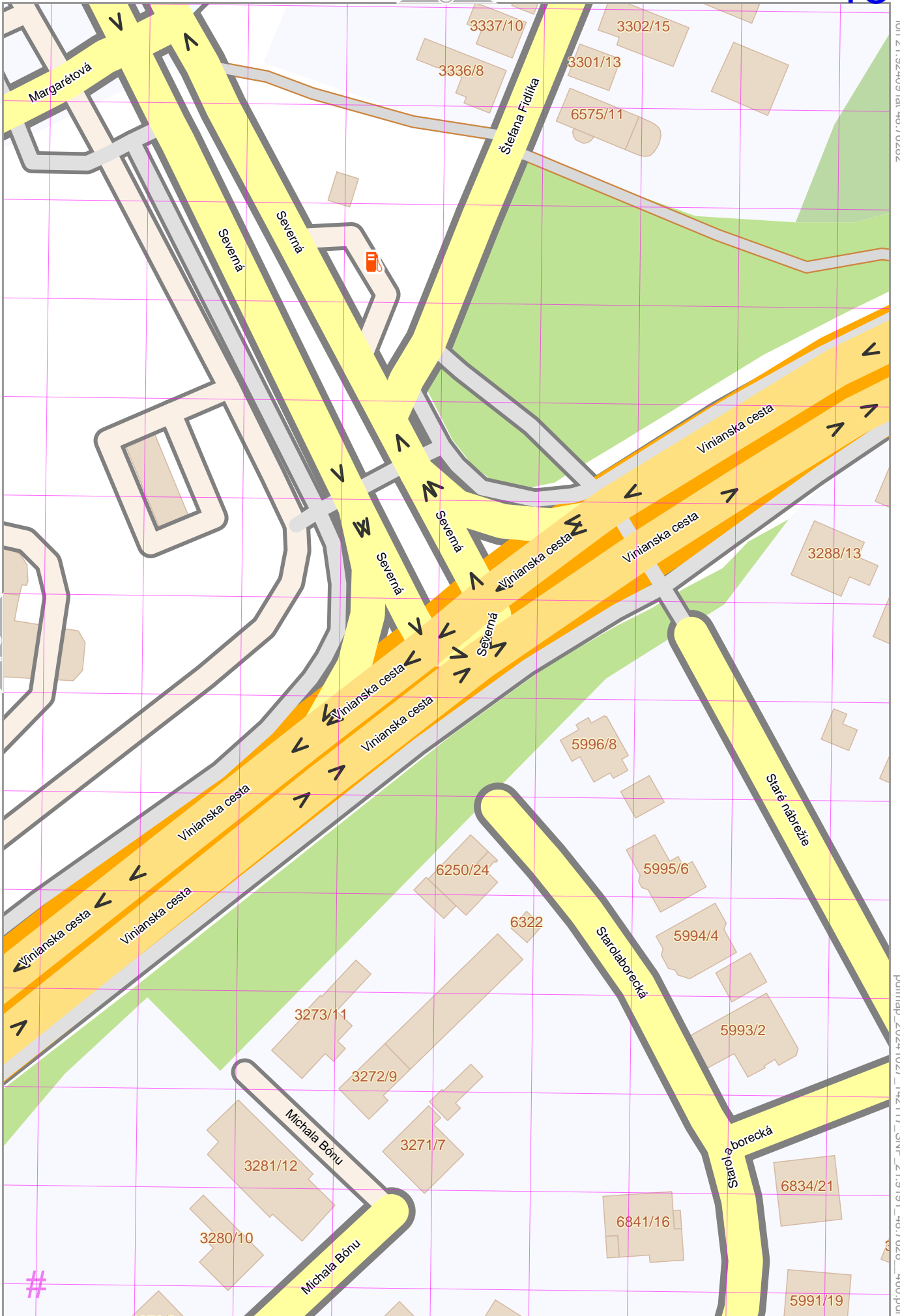
13

lon 21.91919 lat 48.76042 [nom. scale = 1 / 1000]

pdfmap_20241027_142117_SNP_21.91919_48.7628_460.pdf

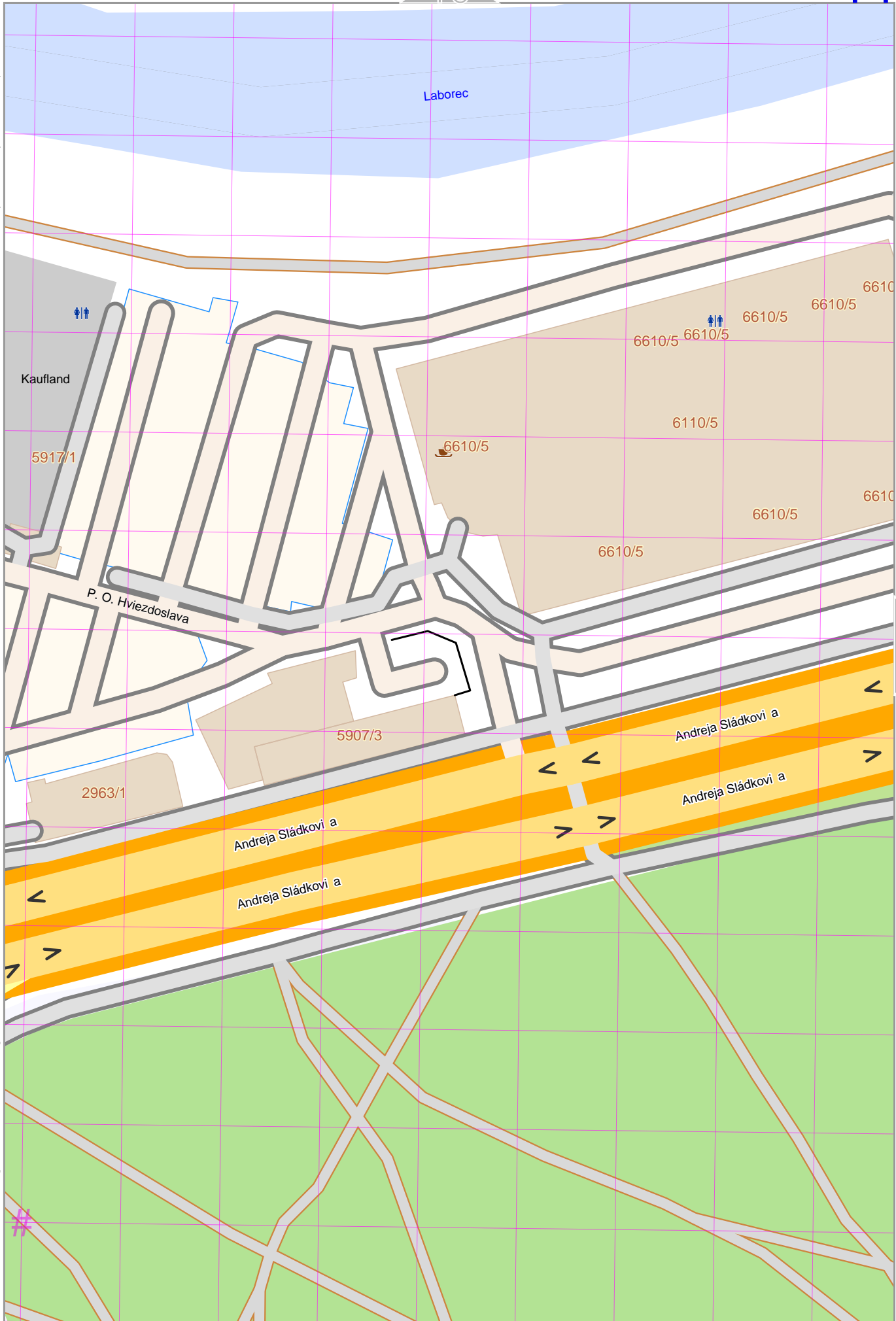
UTM: 34 U easting 567.56 km northing 5401.24 km
UTM-Grid-width = 20m

16



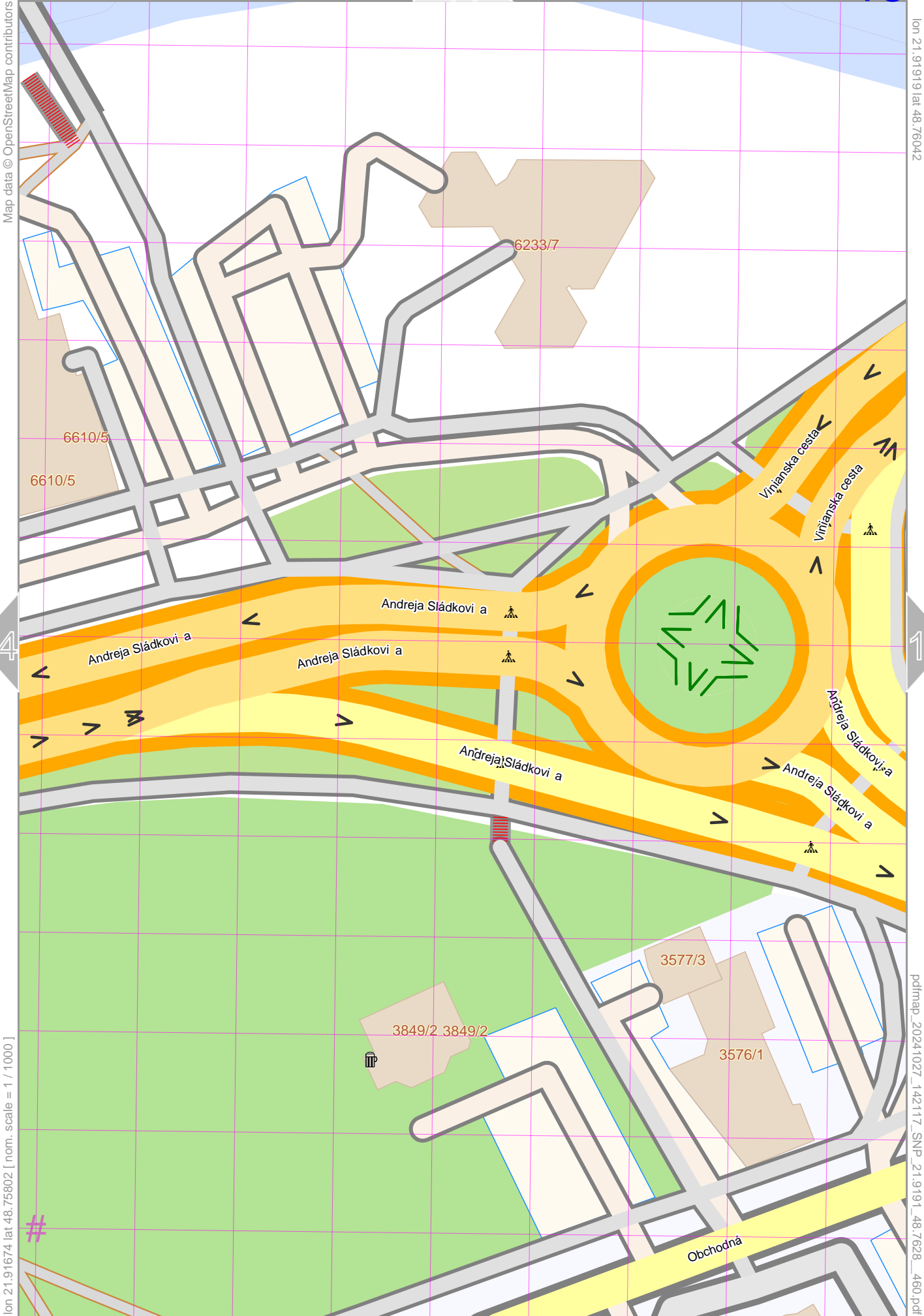
Map data © OpenStreetMap contributors

lon 21.91674 lat 48.76042



[lon 21.91429 lat 48.75802] [nom. scale = 1 / 1000]

pdfmap_20241027_142117_SNP_21.9191_48.7628_460.pdf



Map data © OpenStreetMap contributors

lon 21.91919 lat 48.76042

14

16

lon 21.91674 lat 48.75802 [nom. scale = 1 / 1000]

pdfmap_20241027_142117_SNP_21.9191_48.7628_460.pdf

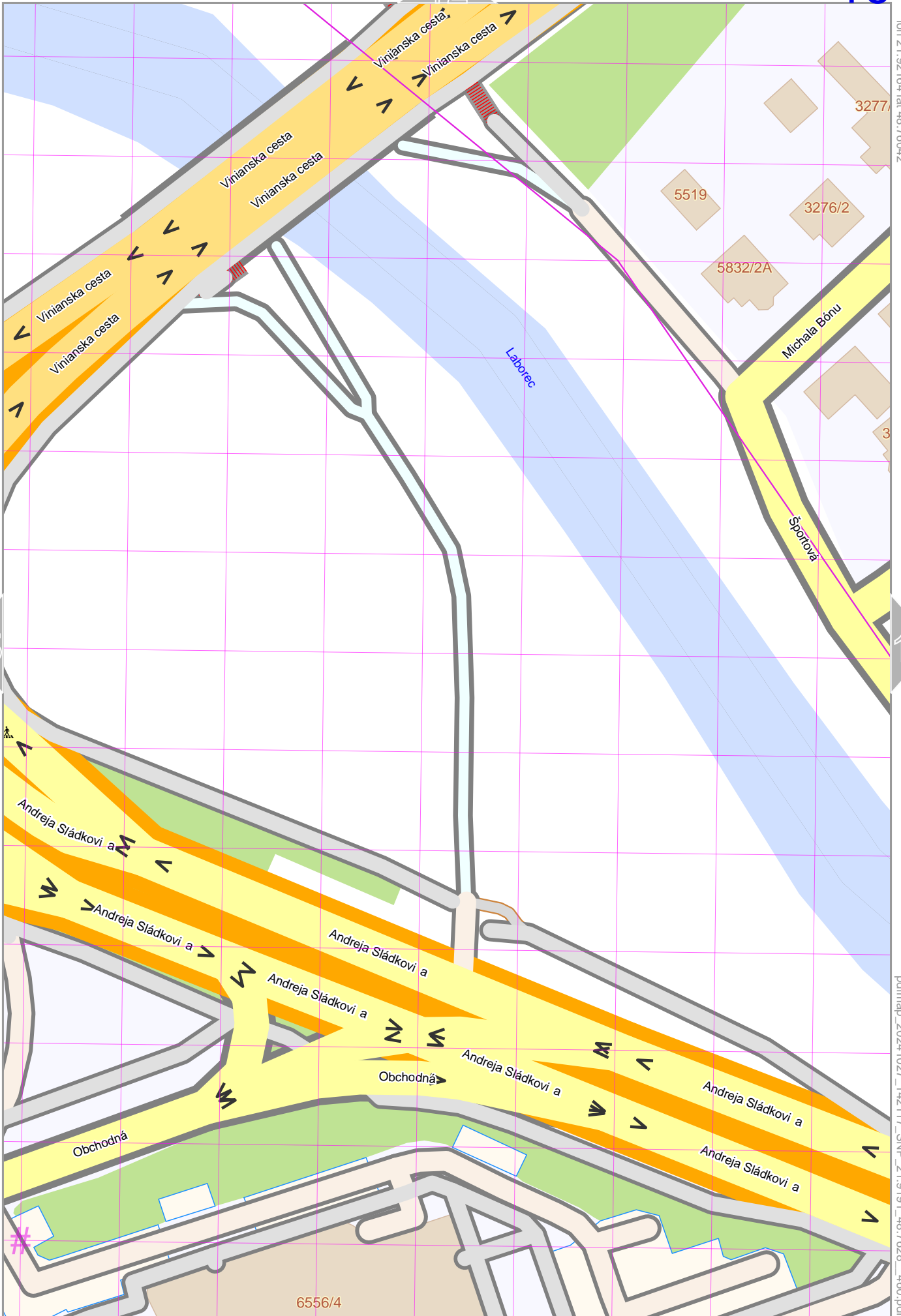
Map data © OpenStreetMap contributors

lon 21.92164 lat 48.76042

[lon 21.91919 lat 48.75802] nom. scale = 1 / 1000

pdfmap, 20241027_142117_SNP_21.9191_48.7628_460.pdf

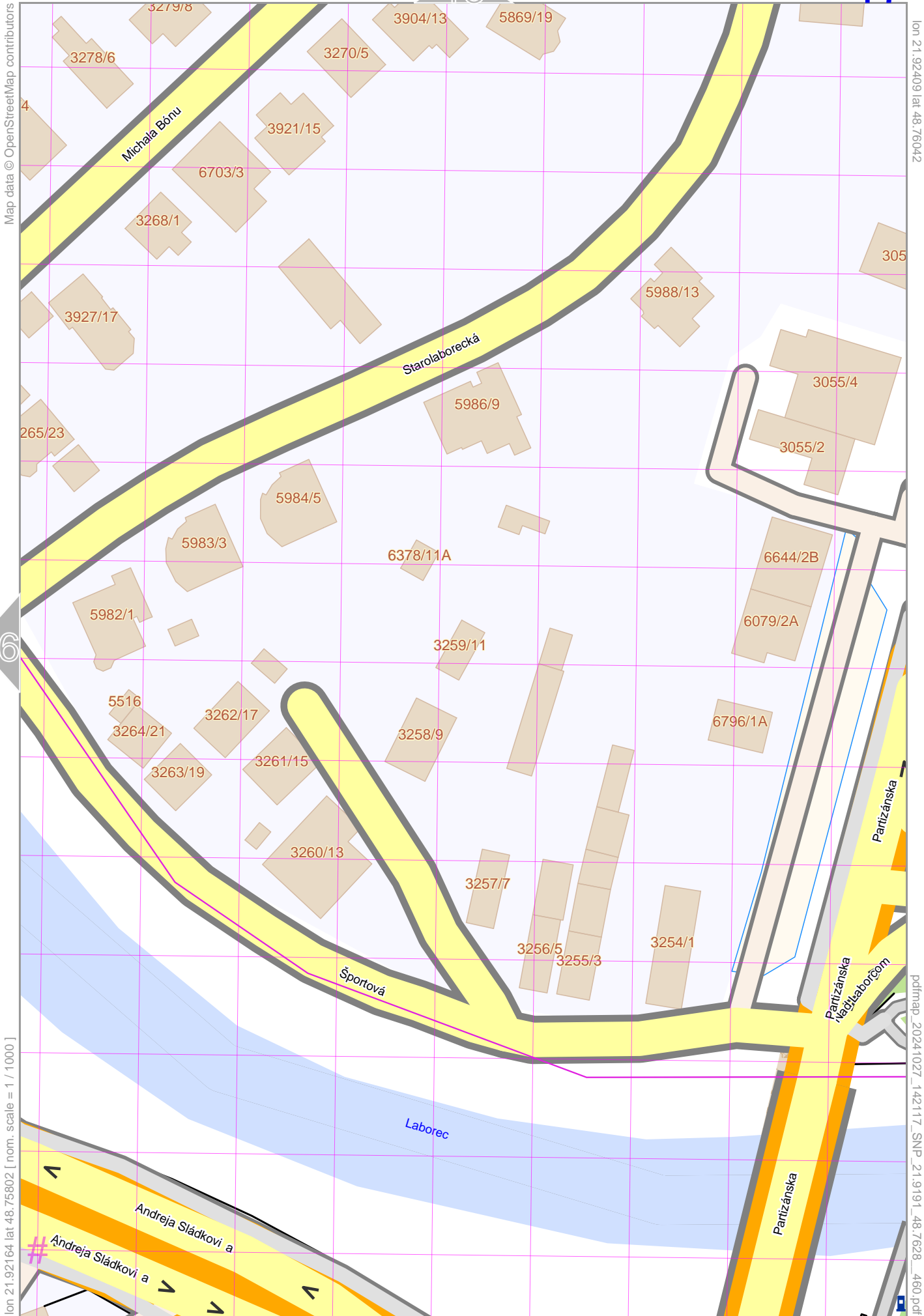
UTM: 34 U easting 567.56 km northing 5400.98 km
UTM-Grid-width = 20m



SNP

13

17



UTM: 34 U easting 567.74 km northing 5400.98 km
 UTM-Grid-width = 20m

pdfmap_20241027_142117_SNP_21.9191_48.7628_460.pdf