

Groß-Gerau

lon 8.46775 lat 49.92181

Map data CCBYSA2 fosm.org+osm.org contributors

2

3

Mühlbach

4

5

pdfmap_20241025_212940_Gros_Gerau_8.46589_49.9209_533.pdf

lon 8.46404 lat 49.92019
[nom. scale = 1 / 1000]


Map data © OpenStreetMap contributors

lon 8.46404 lat 49.92100 [nom. scale = 1 / 500]

lon 8.46590 lat 49.92181

pdfmap_20241025_212940_Gros_Gerau_8.46589_49.9209_533.pdf

#



Map data CCBYSA2 fosc.m.org+osm.org contributors

lon 8.46775 lat 49.92181

lon 8.46590 lat 49.92100 [norm. scale = 1 / 500]

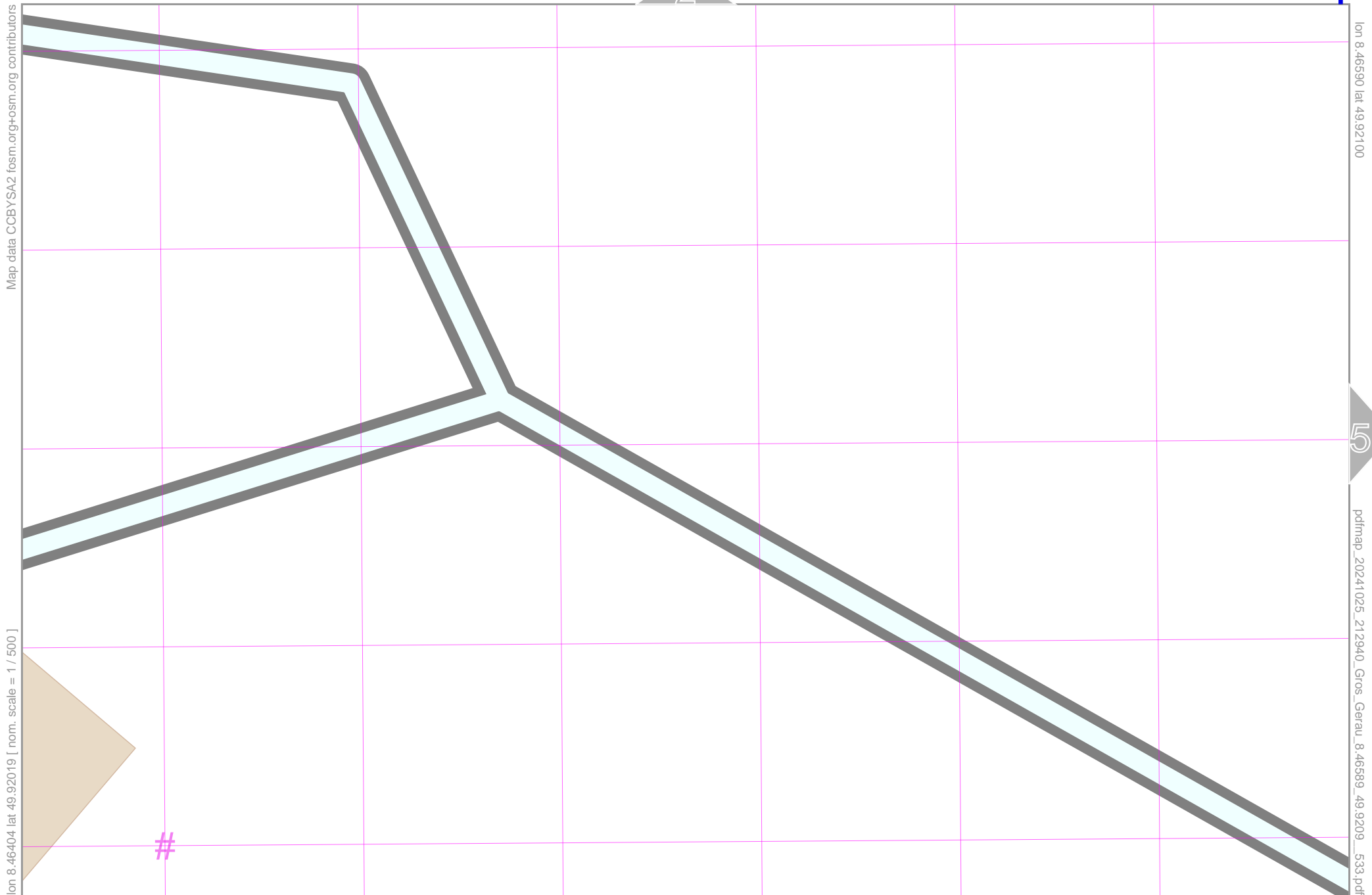
pdfmap_20241025_212940_Gros_Gerau_8.46599_49.9209_533.pdf

UTM: 32 U easting 461.68 km northing 5530.00 km
UTM-Grid-width = 20m

Groß-Gerau

2

4 top



Map data CCBY-SA2 foscsm.org+osm.org contributors

lon 8.46590 lat 49.92100

5

pdfmap_20241025_212940_Gros_Gerau_8.46589_49.9209_533.pdf

lon 8.46404 lat 49.92019 [nom. scale = 1 / 500]

#

UTM: 32 U easting 461.54 km northing 5529.90 km
UTM-Grid-width = 20m

Groß-Gerau

top

Map data © OpenStreetMap contributors

lon 8.46590 lat 49.92019 [norm. scale = 1 / 500]


lon 8.46775 lat 49.92100

pdfmap_20241025_212940_Gros_Gerau_8.46599_49.9209_533.pdf

4

3

5



UTM: 32 U easting 461.66 km northing 5529.90 km
UTM-Grid-width = 20m