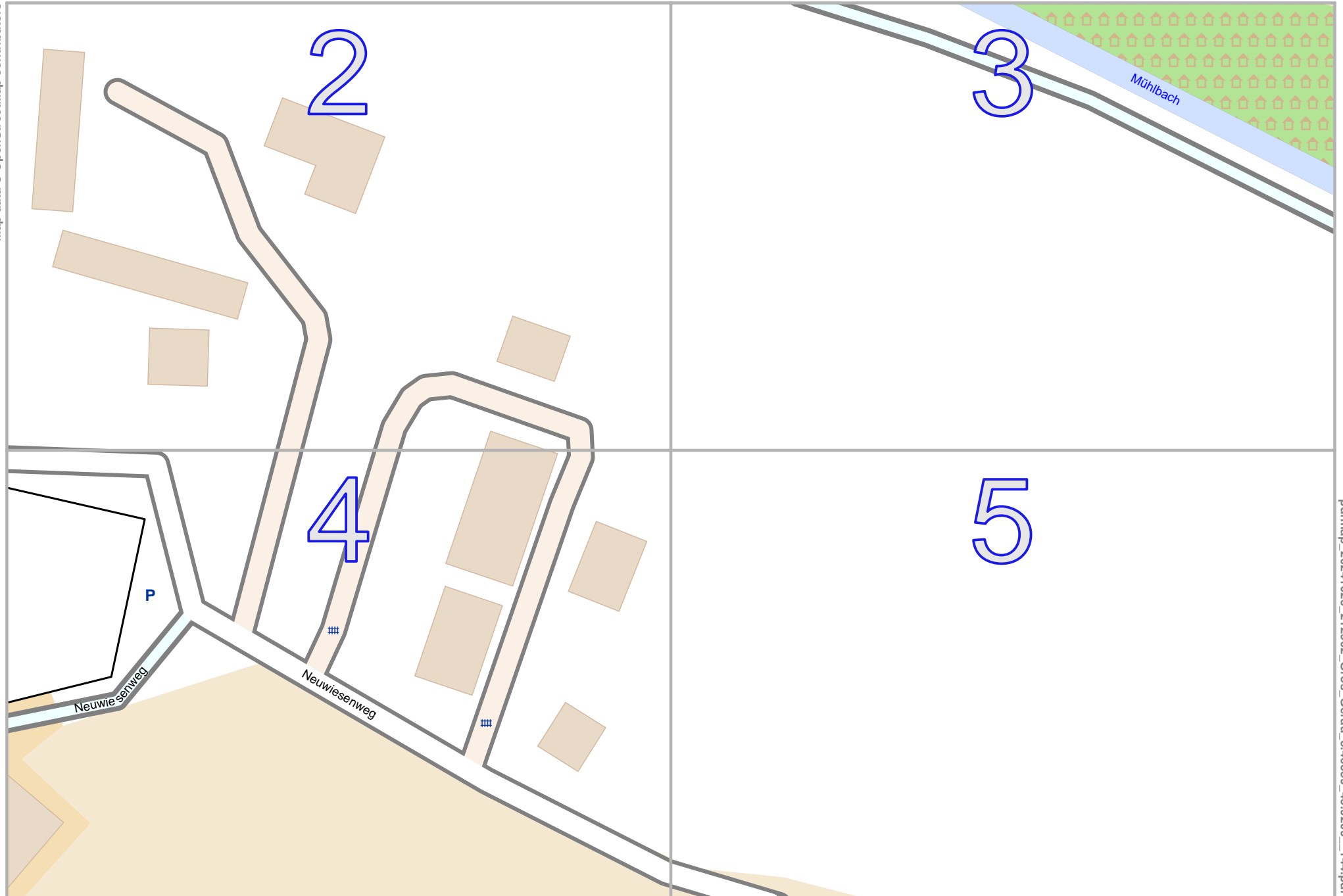


Groß-Gerau

lon 8.46775 lat 49.92181

Map data © OpenStreetMap contributors



pdfmap_20241025_212902_Gros_Gerau_8.46589_49.9209_144.pdf

lon 8.46404 lat 49.92019
[nom. scale = 1 / 1000]

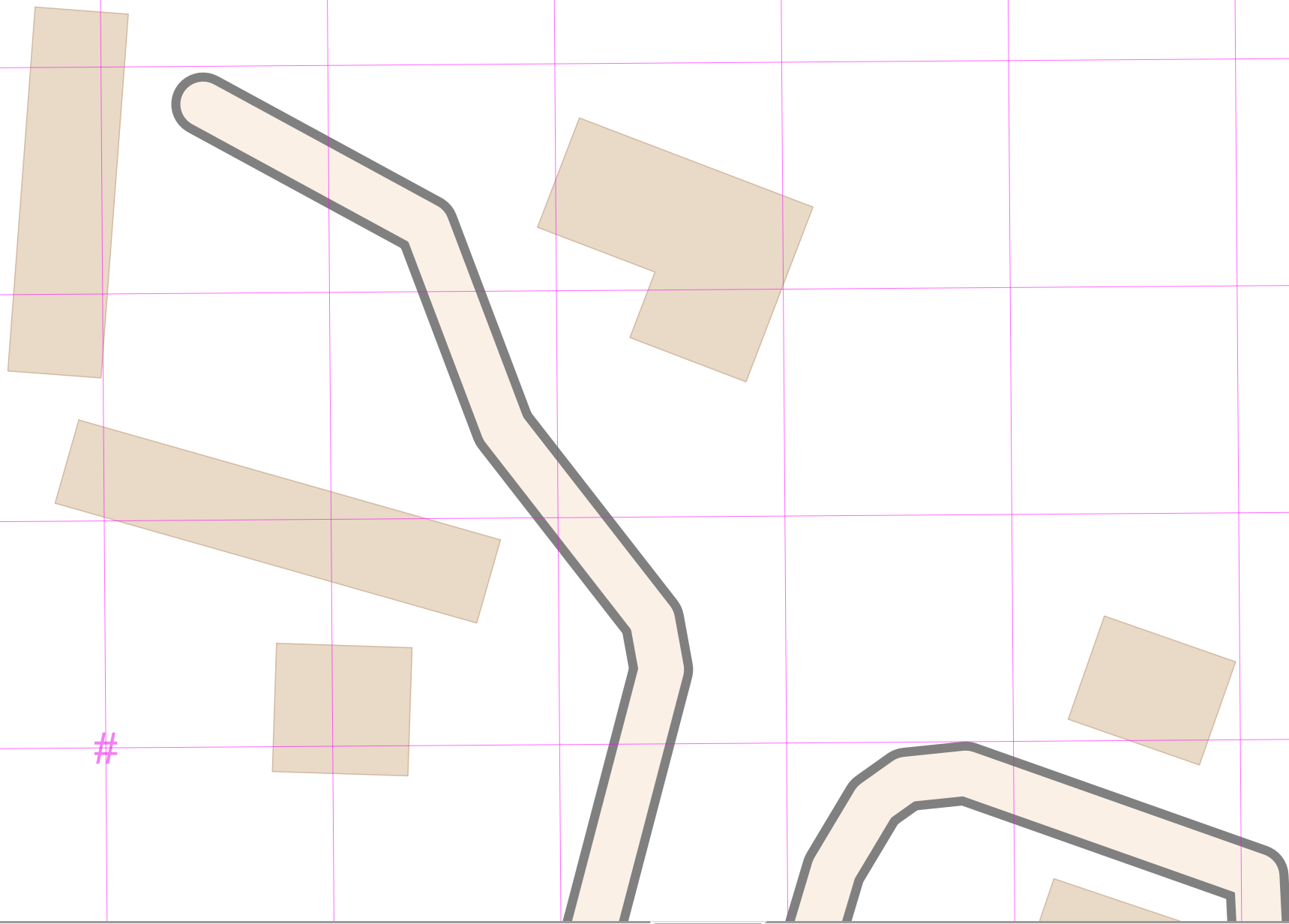
Map data © OpenStreetMap contributors

lon 8.46590 lat 49.92181

lon 8.46404 lat 49.92100 [nom. scale = 1 / 500]

pdfmap_20241025_212902_Gros_Gerau_8.46589_49.9209_144.pdf

UTM: 32 U easting 461.54 km northing 5530.00 km
UTM-Grid-width = 20m



Map data © OpenStreetMap contributors

lon 8.46590 lat 49.92100 [nom. scale = 1 / 500]

lon 8.46775 lat 49.92181

pdfmap_20241025_212902_Gros_Gerau_8.46589_49.9209_144.pdf



#

Mühlbach

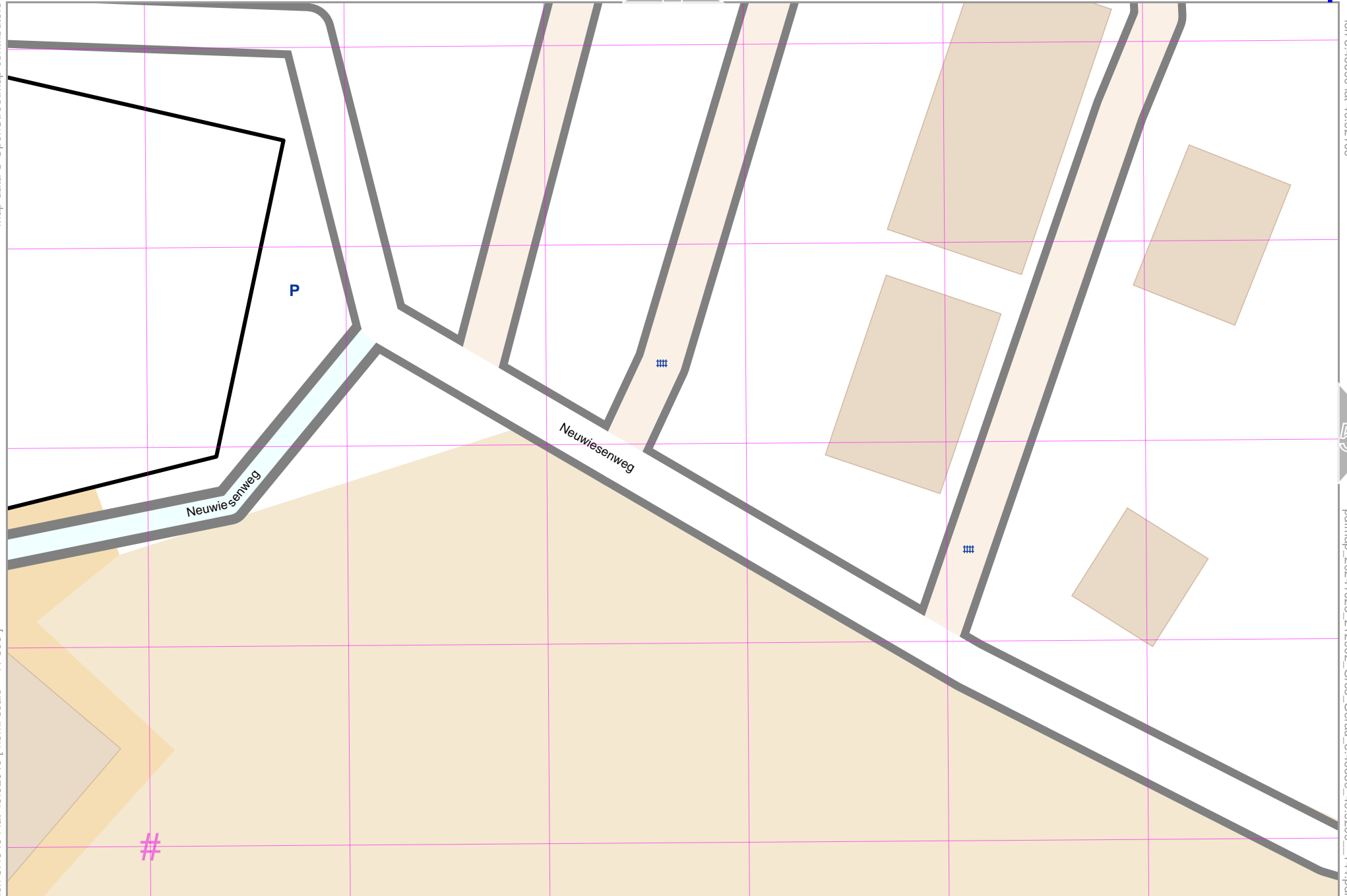
UTM: 32 U easting 461.68 km northing 5530.00 km
UTM-Grid-width = 20m

Map data © OpenStreetMap contributors

lon 8.46404 lat 49.92019 [nom. scale = 1 / 500]

lon 8.46590 lat 49.92100

pdfmap_20241025_212902_Gros_Gerau_8.46589_49.9209_144.pdf



UTM: 32 U easting 461.54 km northing 5529.90 km
UTM-Grid-width = 20m

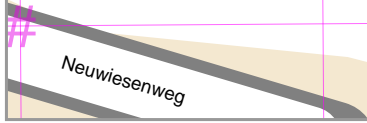
Map data © OpenStreetMap contributors

lon 8.46775 lat 49.92100

lon 8.46590 lat 49.92019 [nom. scale = 1 / 500]

pdfmap_20241025_212902_Gros_Gerau_8.46589_49.9209_144.pdf

4



UTM: 32 U easting 461.66 km northing 5529.90 km
UTM-Grid-width = 20m