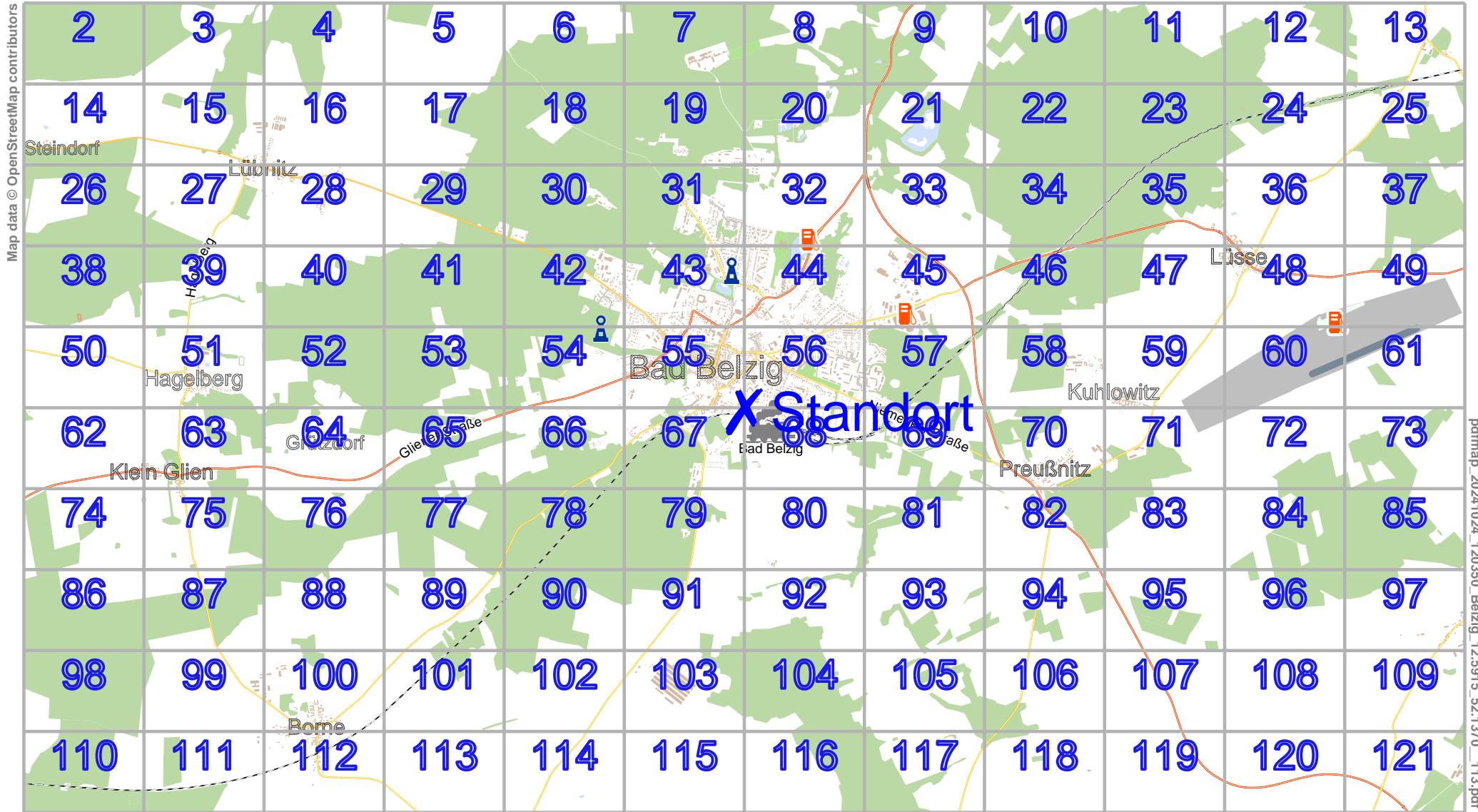


Belzig

lon 12.68517 lat 52.16941



lon 12.49799 lat 52.10471
[nom. scale = 1 / 48000]

Belzig



Map data © OpenStreetMap contributors

lon 12.49799 lat 52.16294 [nom. scale = 1 / 4000]

2

lon 12.51359 lat 52.16941



pdfmap_20241024_120350_Belzig_12.5915_52.1370_113.pdf

0 100 m 400 m

14

Belzig

Map data © OpenStreetMap contributors

lon 12.52919 lat 52.16941

2

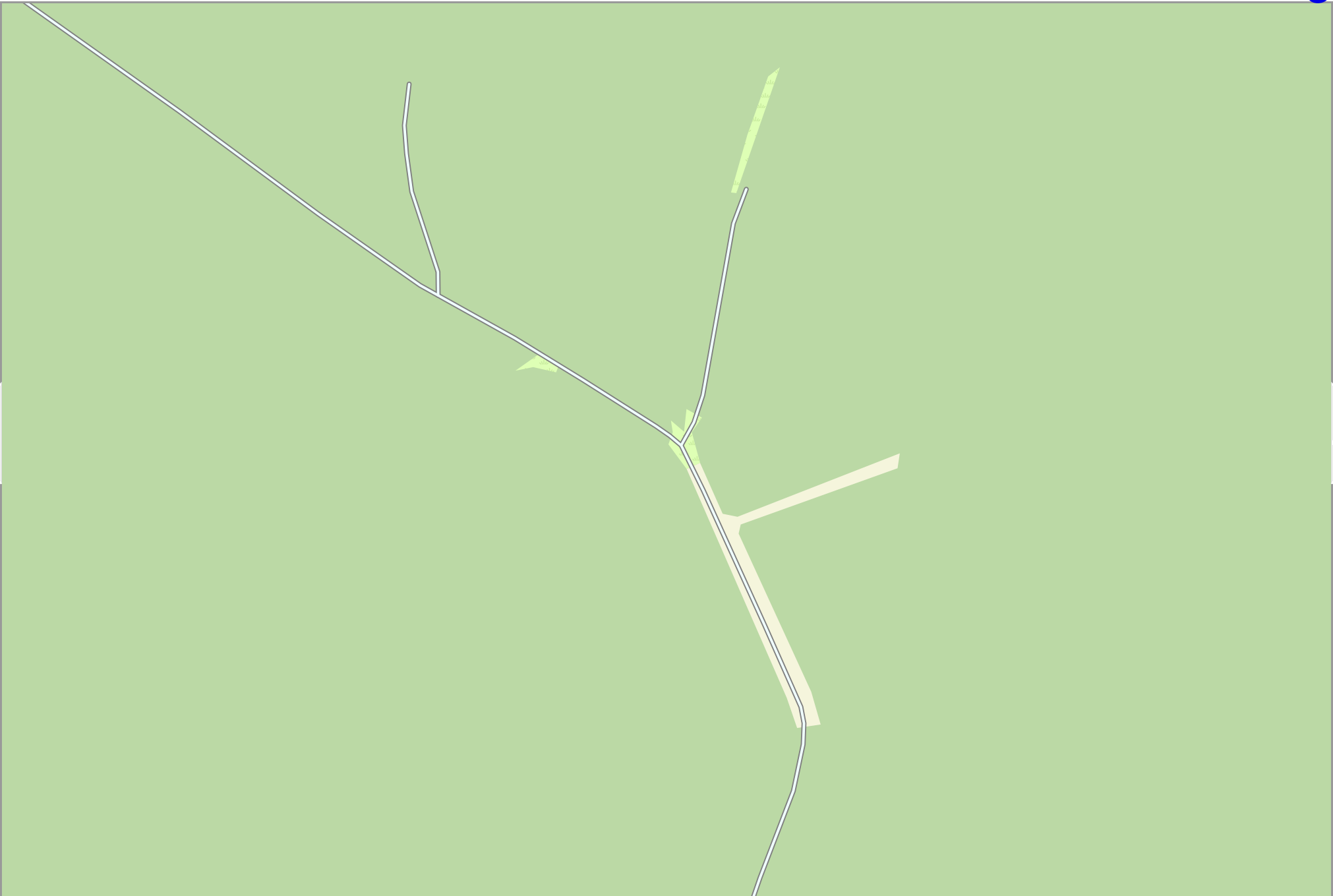
4

lon 12.51359 lat 52.16294 [nom. scale = 1 / 4000]

pdfmap_20241024_120350_Belzig_12.5915_52.1370_113.pdf

0 100 m 400 m

15



Belzig

Map data © OpenStreetMap contributors

lon 12.54478 lat 52.16941

lon 12.52919 lat 52.16294 [nom. scale = 1 / 4000]

pdfmap_20241024_120350_Belzig_12.5915_52.1370_113.pdf



0 100 m 400 m



Belzig

Map data © OpenStreetMap contributors

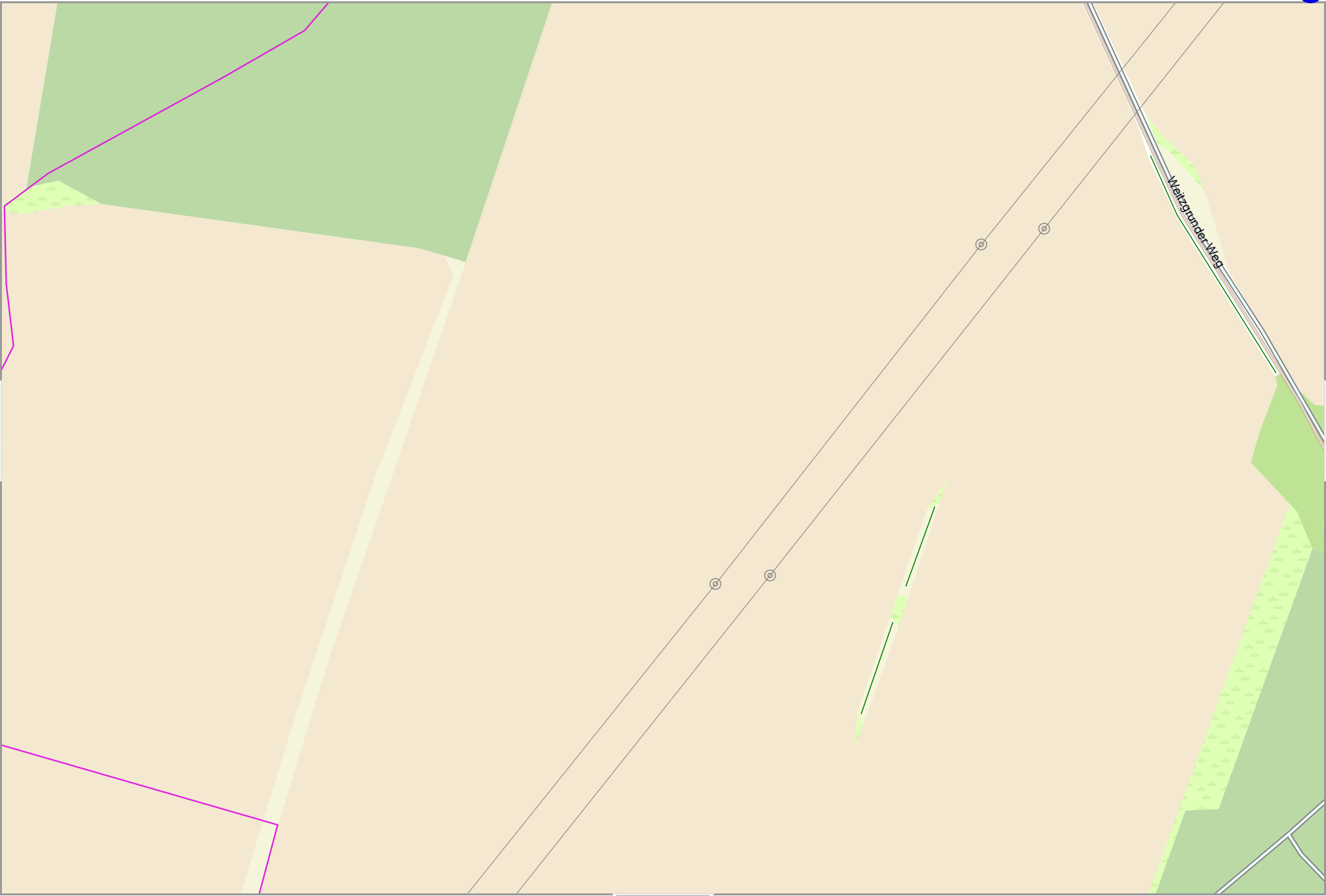
lon 12.56038 lat 52.16941

pdfmap_20241024_120350_Belzig_12.5915_52.1370_113.pdf

lon 12.54478 lat 52.16294 [nom. scale = 1 / 4000]

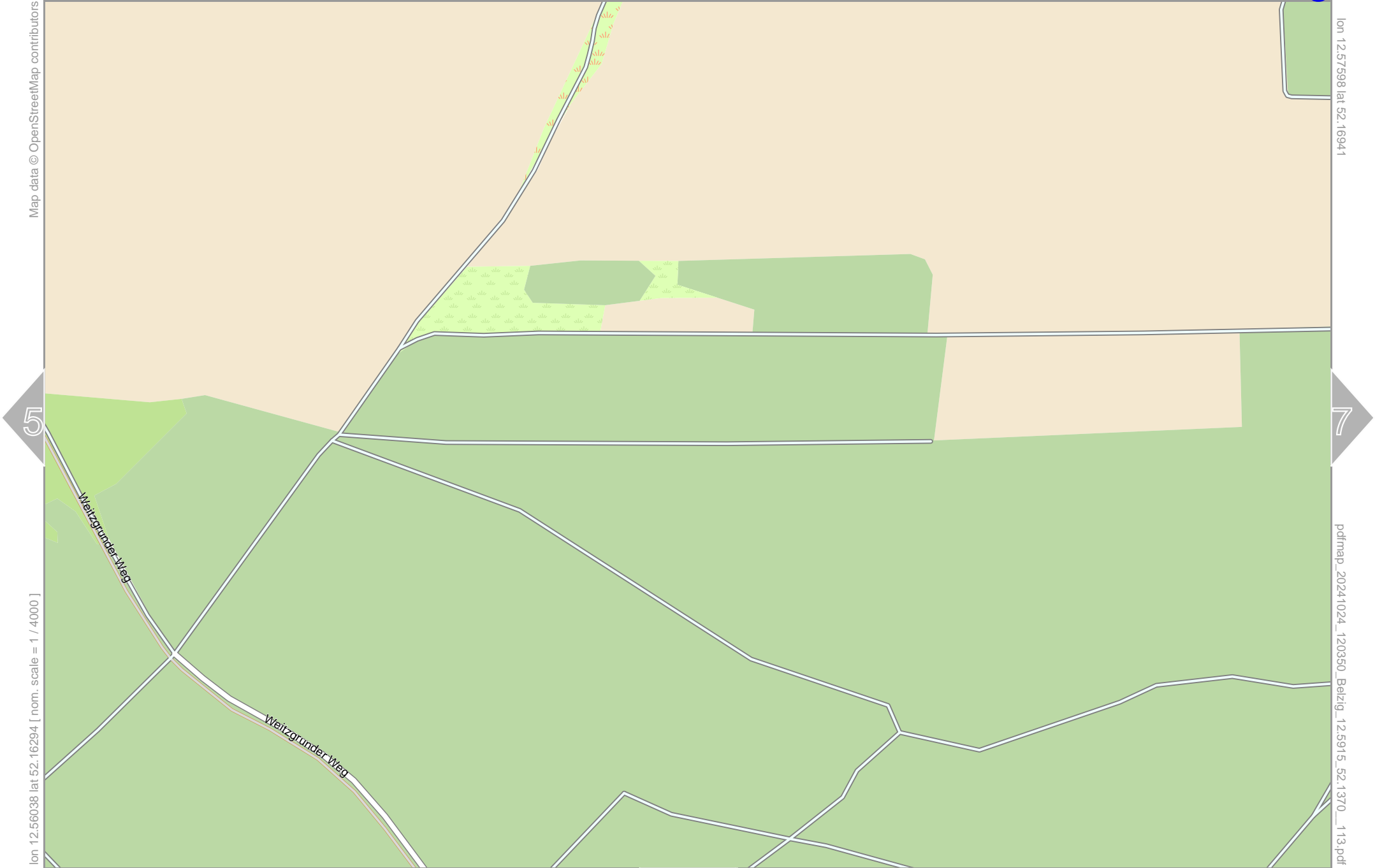


0 100 m 400 m



Map data © OpenStreetMap contributors

lon 12.57598 lat 52.16941



lon 12.56038 lat 52.16294 [nom. scale = 1 / 4000]

pdfmap_20241024_120350_Belzig_12.5915_52.1370_113.pdf

0 100 m 400 m

18

Map data © OpenStreetMap contributors

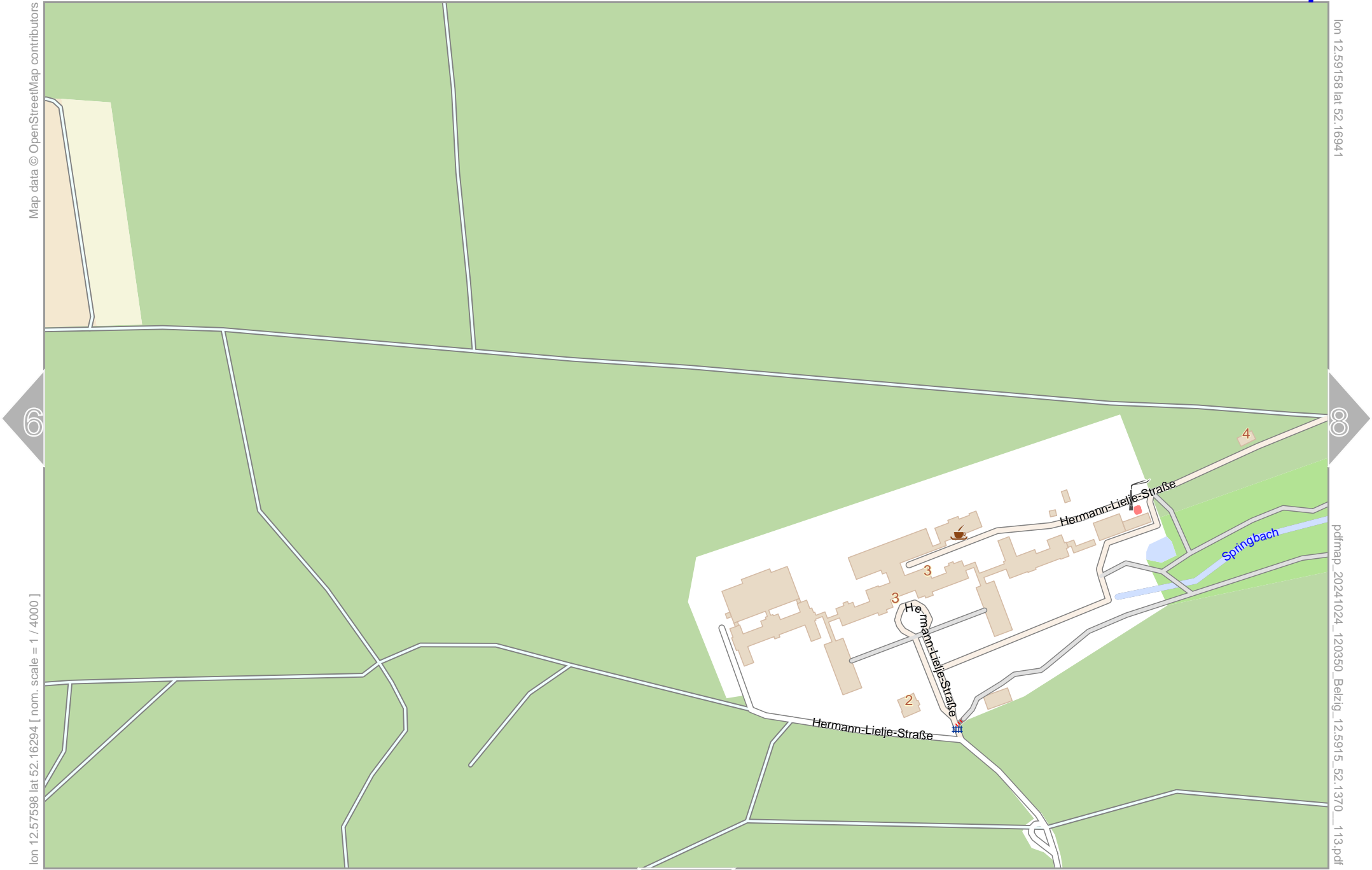
lon 12.59158 lat 52.16941

lon 12.57598 lat 52.16294 [nom. scale = 1 / 4000]

pdfmap_20241024_120350_Belzig_12.5915_52.1370_113.pdf

0 100 m 400 m

19

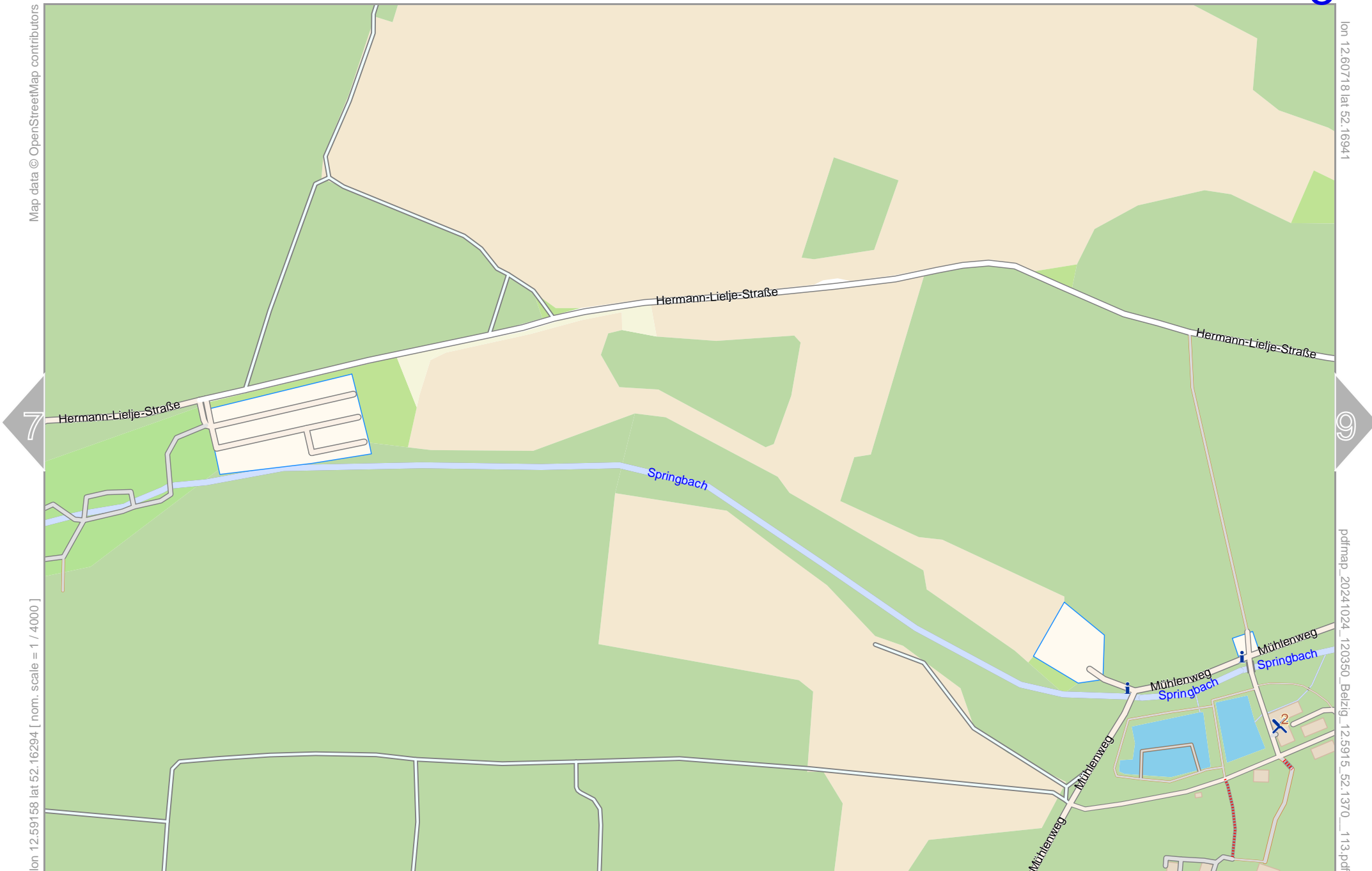


Map data © OpenStreetMap contributors

lon 12.59158 lat 52.16294 [nom. scale = 1 / 4000]

lon 12.60718 lat 52.16941

pdfmap_20241024_120350_Belzig_12.5915_52.1370_113.pdf



Belzig

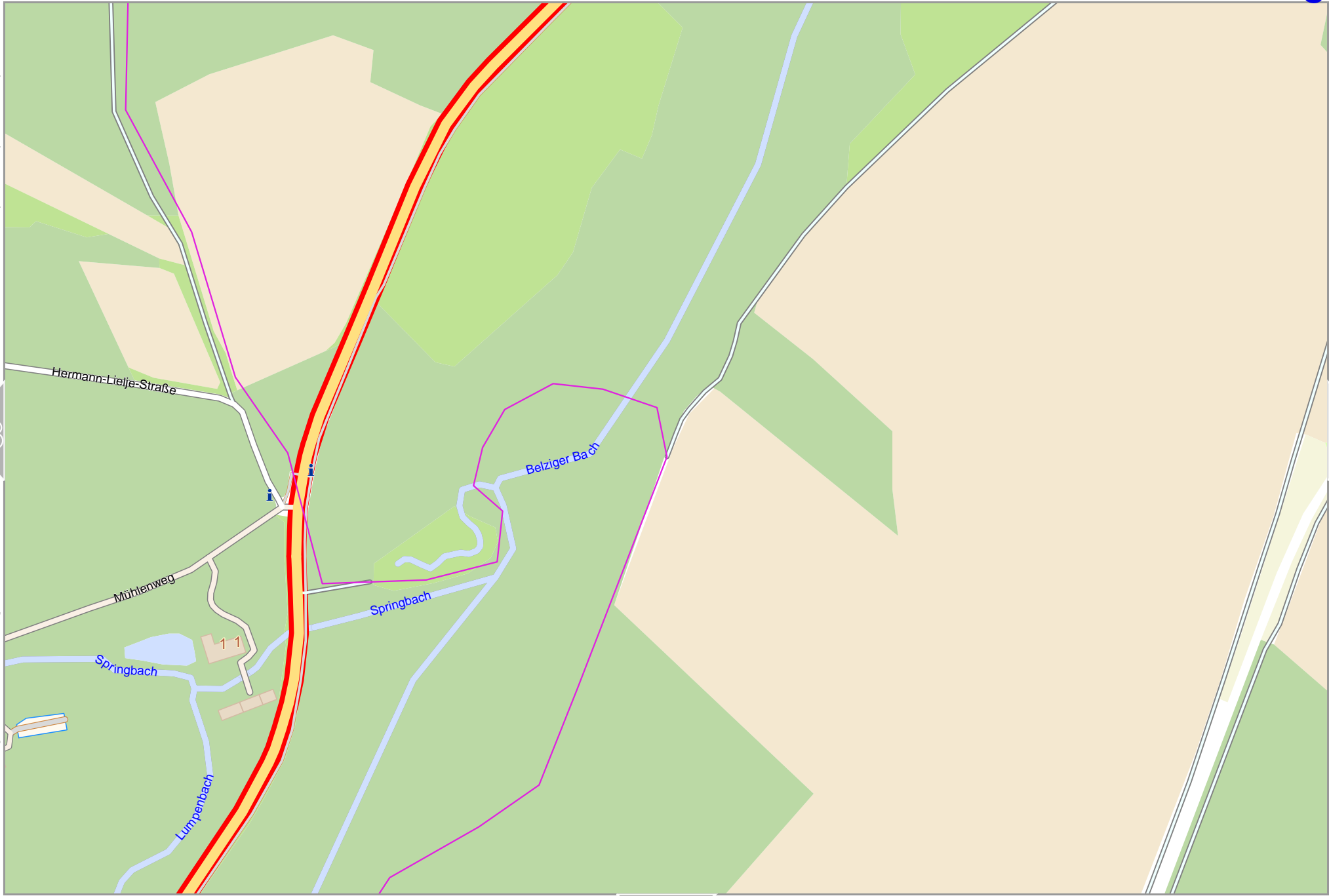
Map data © OpenStreetMap contributors

lon 12.62278 lat 52.16941



lon 12.60718 lat 52.16294 [nom. scale = 1 / 4000]

pdfmap_20241024_120350_Belzig_12.5915_52.1370_113.pdf



0 100 m 400 m



Belzig

10

top

Map data © OpenStreetMap contributors

lon 12.63838 lat 52.16941

lon 12.62278 lat 52.16294 [nom. scale = 1 / 4000]

pdfmap_20241024_120350_Belzig_12.5915_52.1370_113.pdf

0 100 m 400 m

22

 www.milvusmap.eu 

 creative commons



Belzig

Map data © OpenStreetMap contributors

lon 12.65397 | lat 52.16941

10

12

lon 12.63838 | lat 52.16294 [nom. scale = 1 / 4000]

pdfmap_20241024_120350_Belzig_12.5915_52.1370_113.pdf

0 100 m 400 m

23



Belzig

Map data © OpenStreetMap contributors

lon 12.66957 | lat 52.16941

11

13

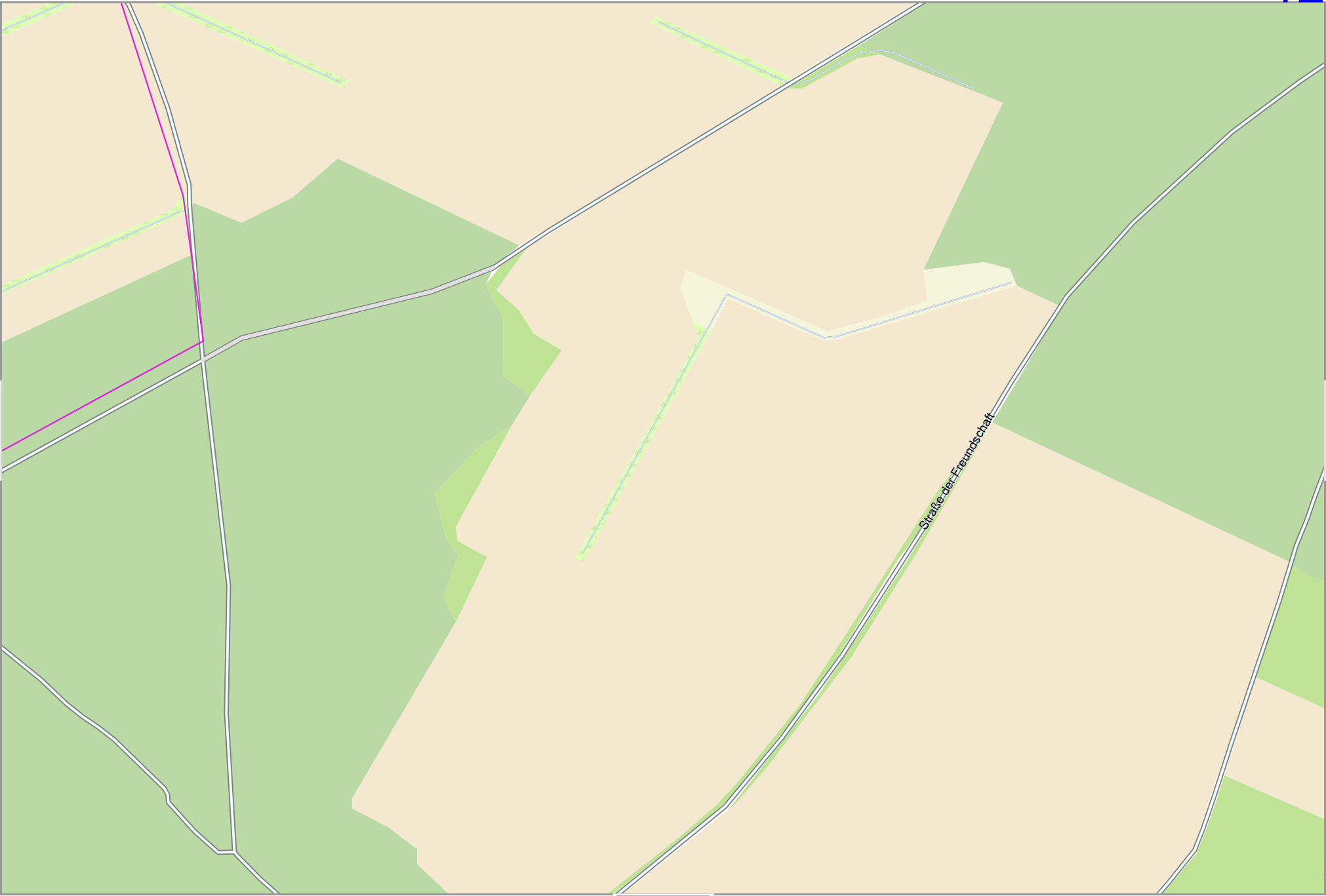
lon 12.65397 | lat 52.16294 [nom. scale = 1 / 4000]

pdfmap_20241024_120350_Belzig_12.5915_52.1370_113.pdf

0 100 m 400 m

24

Straße der Freundschaft



Belzig

Map data © OpenStreetMap contributors

lon 12.66957 lat 52.16294 [nom. scale = 1 / 4000]

lon 12.68517 lat 52.16941

pdfmap_20241024_120350_Belzig_12.5915_52.1370_113.pdf

12

25



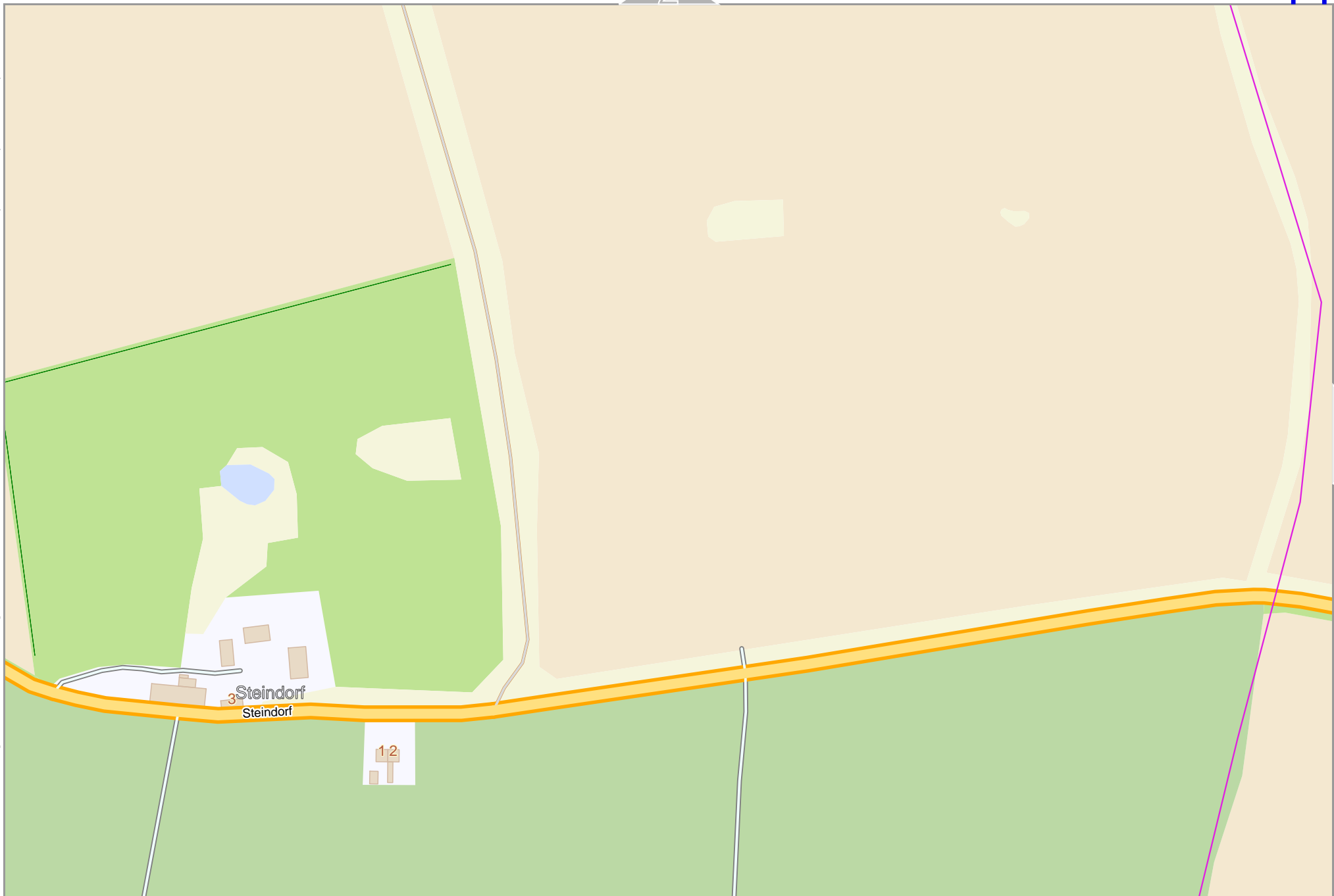
Belzig

Map data © OpenStreetMap contributors

lon 12.49799 lat 52.15647 [nom. scale = 1 / 4000]

lon 12.51359 lat 52.16294

pdfmap_20241024_120350_Belzig_12.5915_52.1370_113.pdf



Map data © OpenStreetMap contributors

lon 12.52919 lat 52.16294

pdfmap_20241024_120350_Belzig_12.5915_52.1370_113.pdf

lon 12.51359 lat 52.15647 [nom. scale = 1 / 4000]

0 100 m 400 m



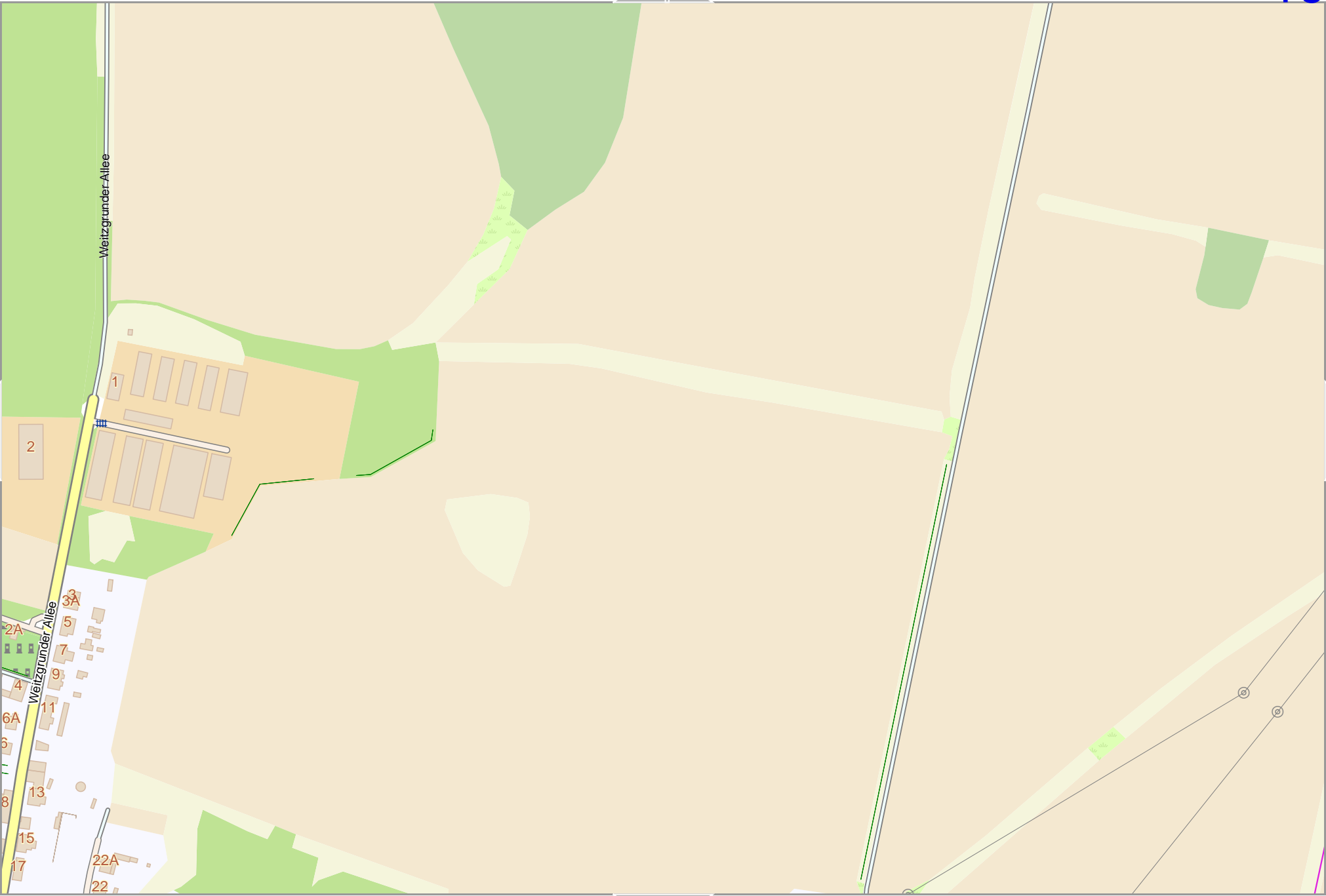
Map data © OpenStreetMap contributors

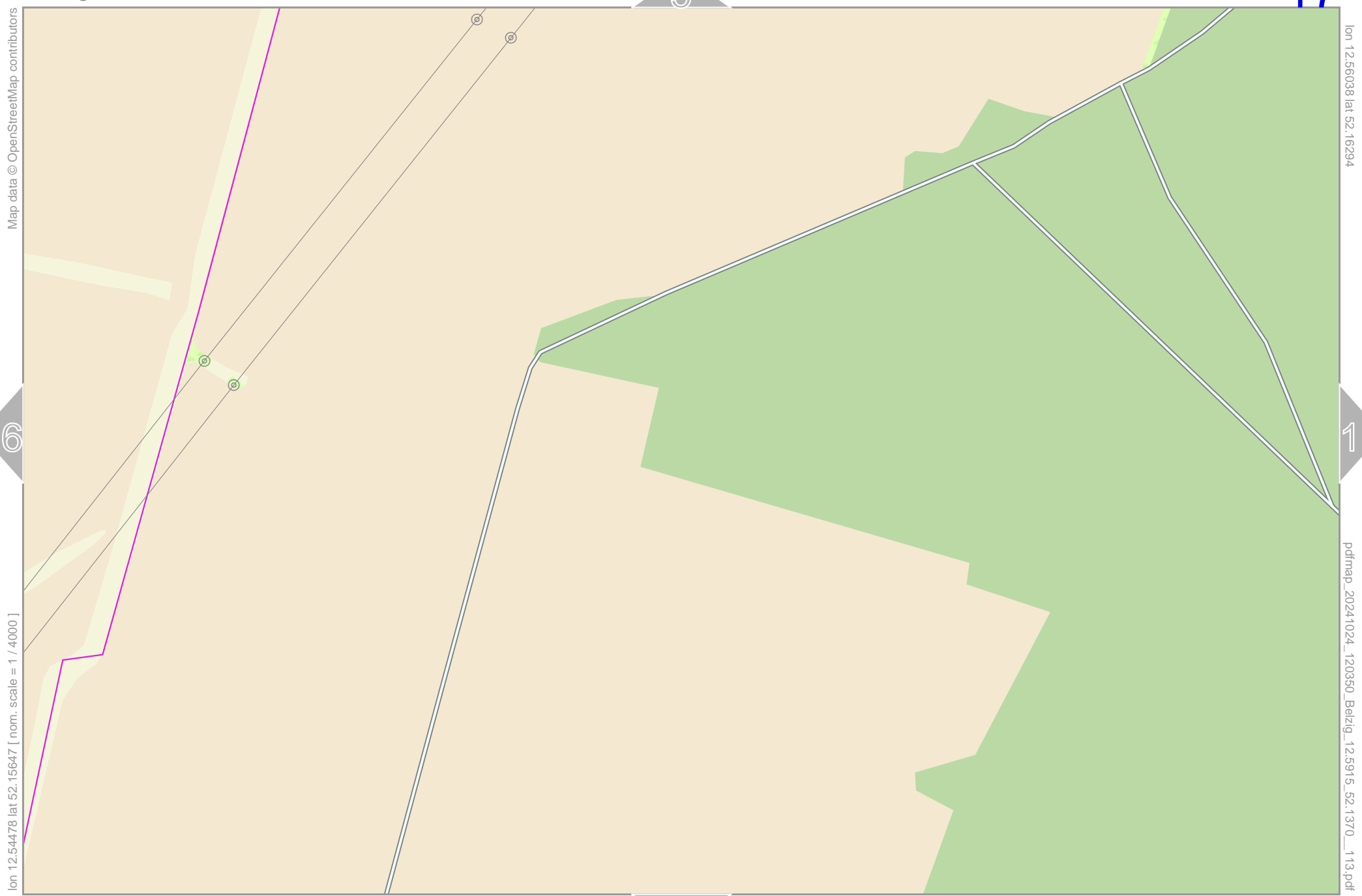
lon 12.54478 lat 52.16294

pdfmap_20241024_120350_Belzig_12.5915_52.1370_113.pdf

lon 12.52919 lat 52.15647 [nom. scale = 1 / 4000]

0 100 m 400 m





Map data © OpenStreetMap contributors

lon 12.56038 lat 52.16294

16

18

lon 12.54478 lat 52.15647 [nom. scale = 1 / 4000]

pdfmap_20241024_120350_Belzig_12.5915_52.1370_113.pdf

0 100 m 400 m

29

Map data © OpenStreetMap contributors

lon 12.57598 lat 52.16294

17

19

lon 12.56038 lat 52.15647 [nom. scale = 1 / 4000]

pdfmap_20241024_120350_Belzig_12.5915_52.1370_113.pdf

0 100 m 400 m

30



Map data © OpenStreetMap contributors

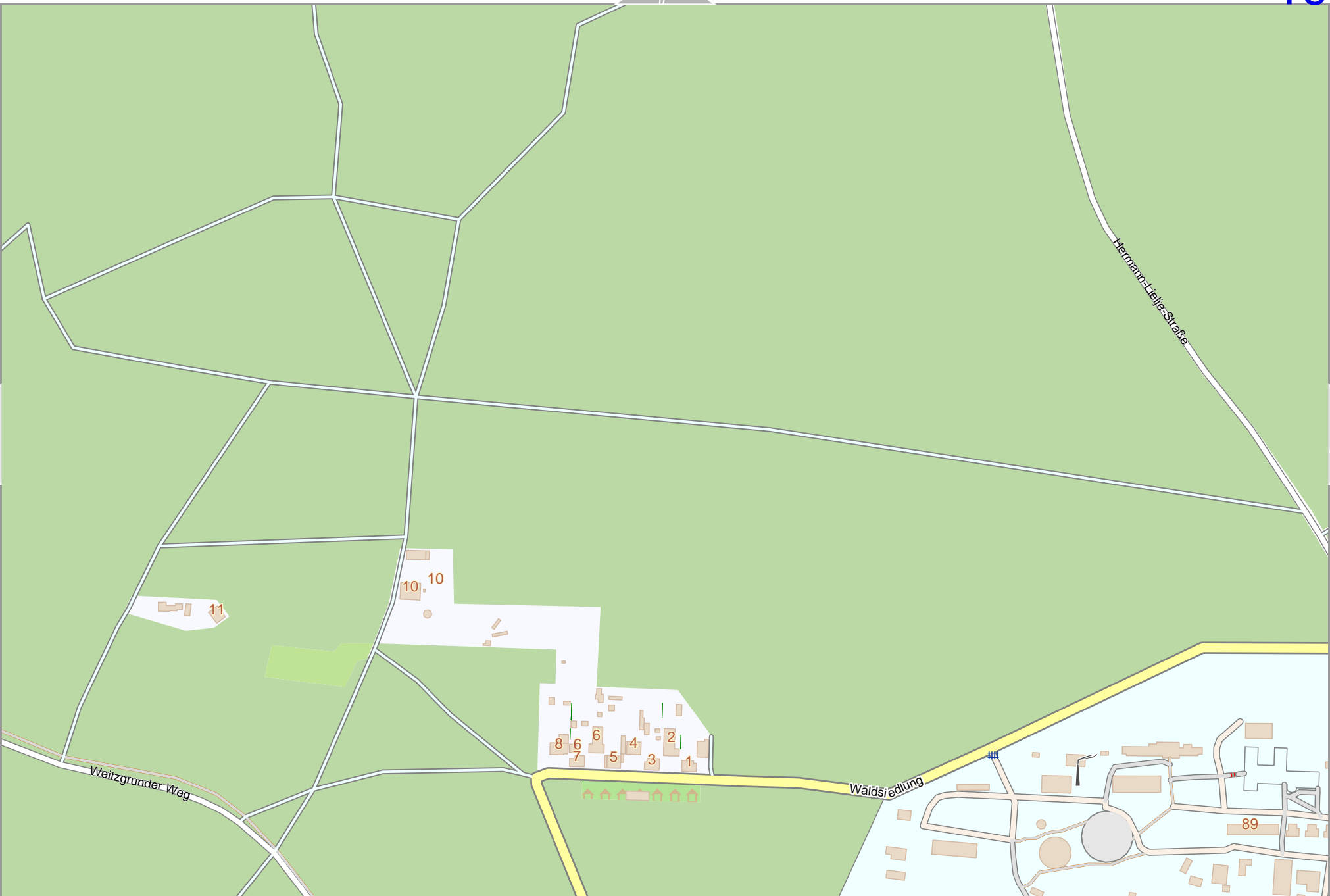
lon 12.59158 lat 52.16294



lon 12.57598 lat 52.15647 [nom. scale = 1 / 4000]

pdfmap_20241024_120350_Belzig_12.5915_52.1370_113.pdf

0 100 m 400 m

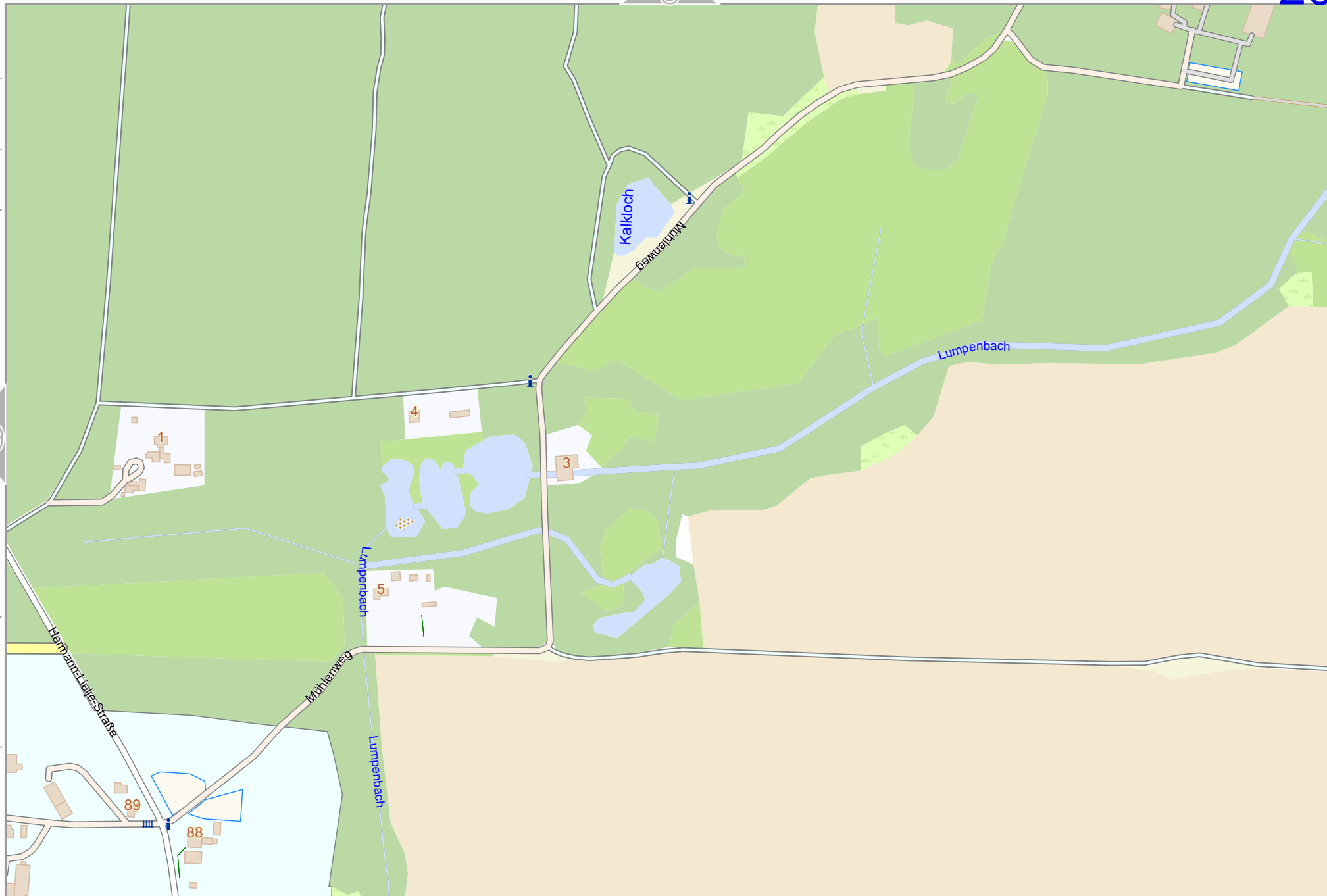


Map data © OpenStreetMap contributors

lon 12.59158 lat 52.15647 [nom. scale = 1 / 4000]

lon 12.60718 lat 52.16294

pdfmap_20241024_120350_Belzig_12.5915_52.1370_113.pdf



Map data © OpenStreetMap contributors

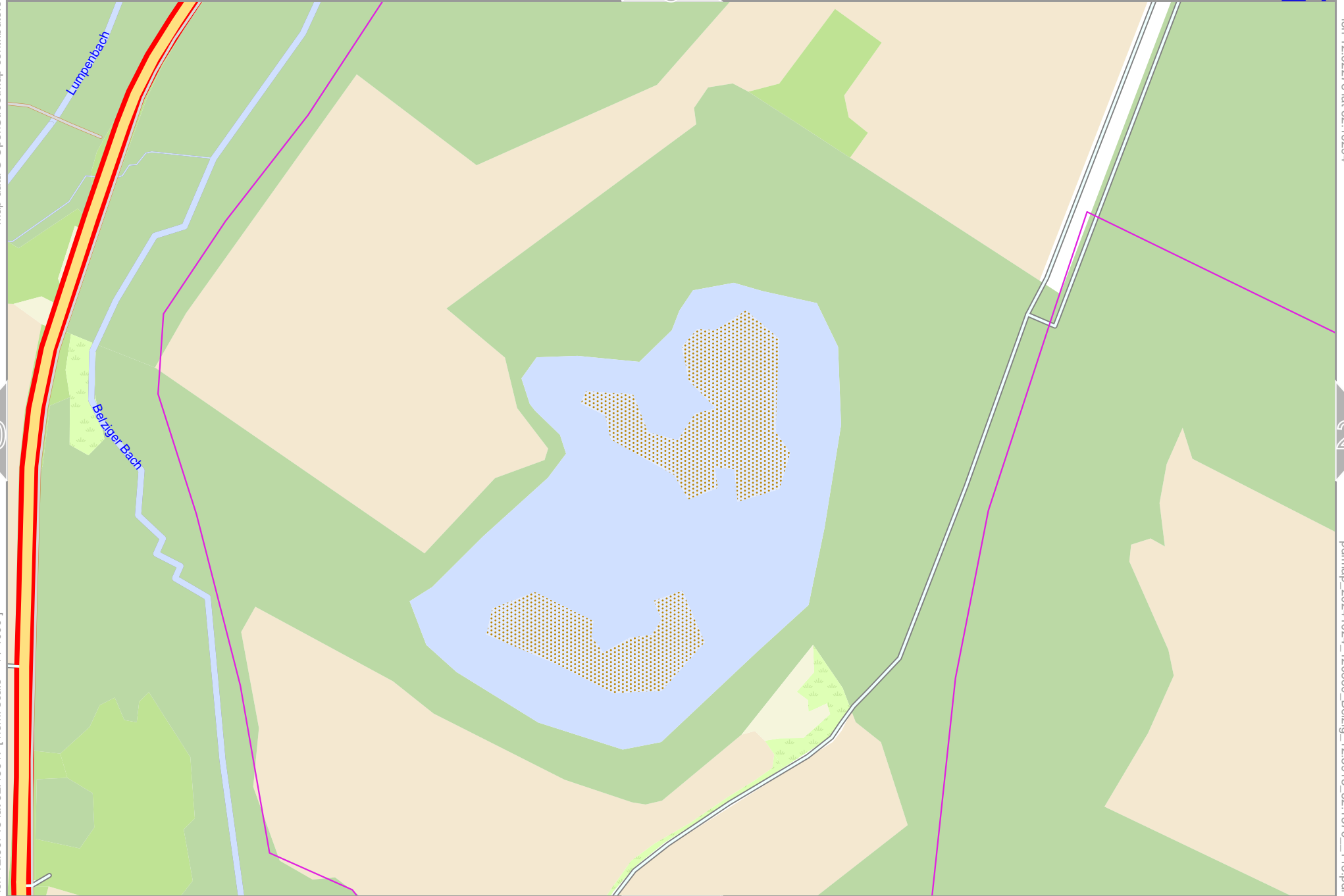
lon 12.62278 lat 52.16294

20

22

lon 12.60718 lat 52.15647 [nom. scale = 1 / 4000]

pdfmap_20241024_120350_Belzig_12.5915_52.1370_113.pdf



0 100 m 400 m

33

Belzig

22

10

21

23

34

Map data © OpenStreetMap contributors

lon 12.622278 lat 52.15647 [nom. scale = 1 / 4000]

lon 12.63838 lat 52.16294

pdfmap_20241024_120350_Belzig_12.5915_52.1370_113.pdf

0 100 m 400 m



Map data © OpenStreetMap contributors

lon 12.63838 lat 52.15647 [nom. scale = 1 / 4000]

lon 12.65397 lat 52.16294

pdfmap_20241024_120350_Belzig_12.5915_52.1370_113.pdf

22

24

0 100 m 400 m

35

Straße der Freundschaft

Belzig

24

12

Map data © OpenStreetMap contributors

lon 12.66957 | lat 52.16294

27D
27C
Straße der Freundschaft

23

25

lon 12.65397 | lat 52.15647 [nom. scale = 1 / 4000]

pdfmap_20241024_120350_Belzig_12.5915_52.1370_113.pdf

0 100 m 400 m

36

Baltzer Bach



Belzig

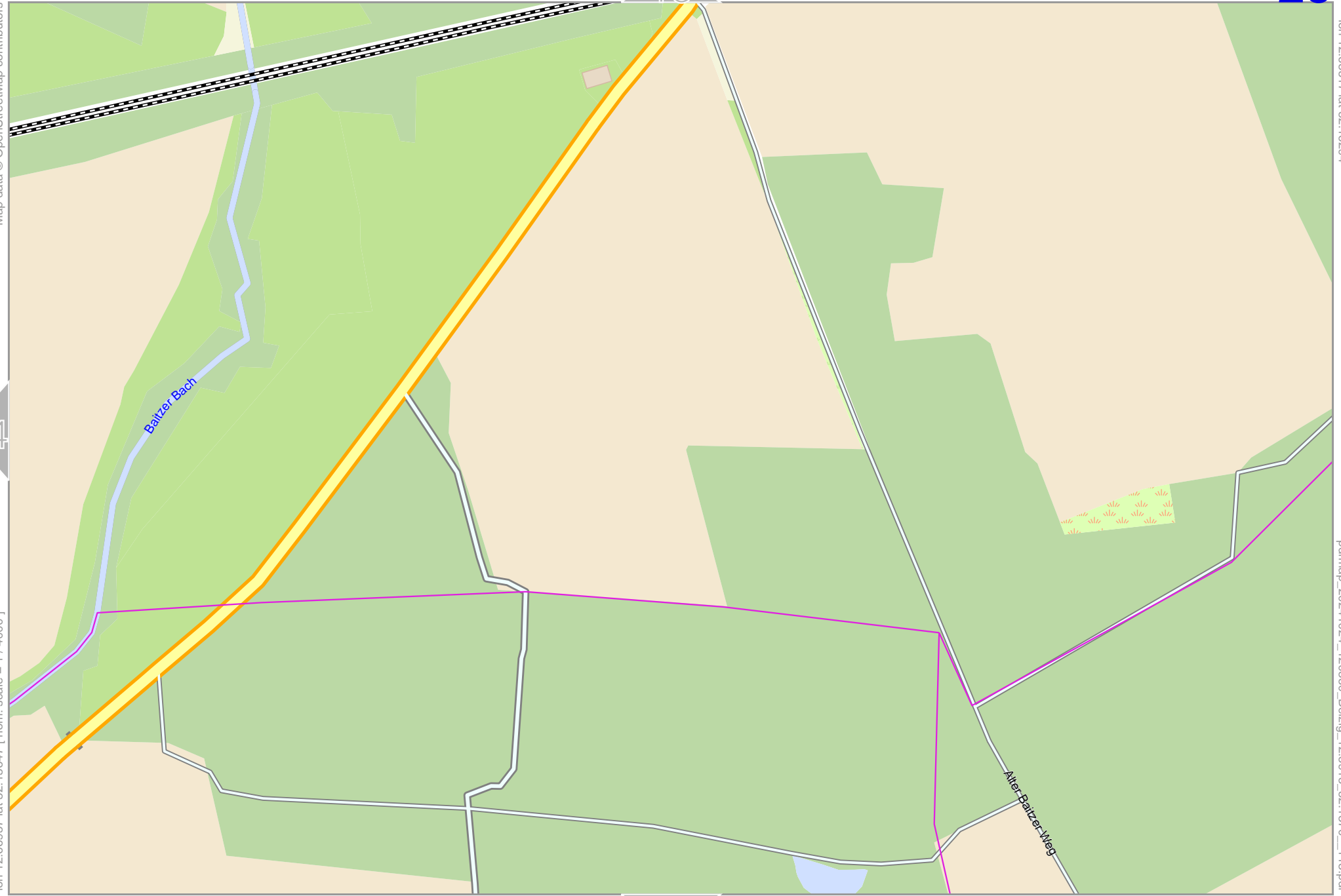
Map data © OpenStreetMap contributors

lon 12.66957 lat 52.15647 [nom. scale = 1 / 4000]

lon 12.68517 lat 52.16294

pdfmap_20241024_120350_Belzig_12.5915_52.1370_113.pdf

0 100 m 400 m



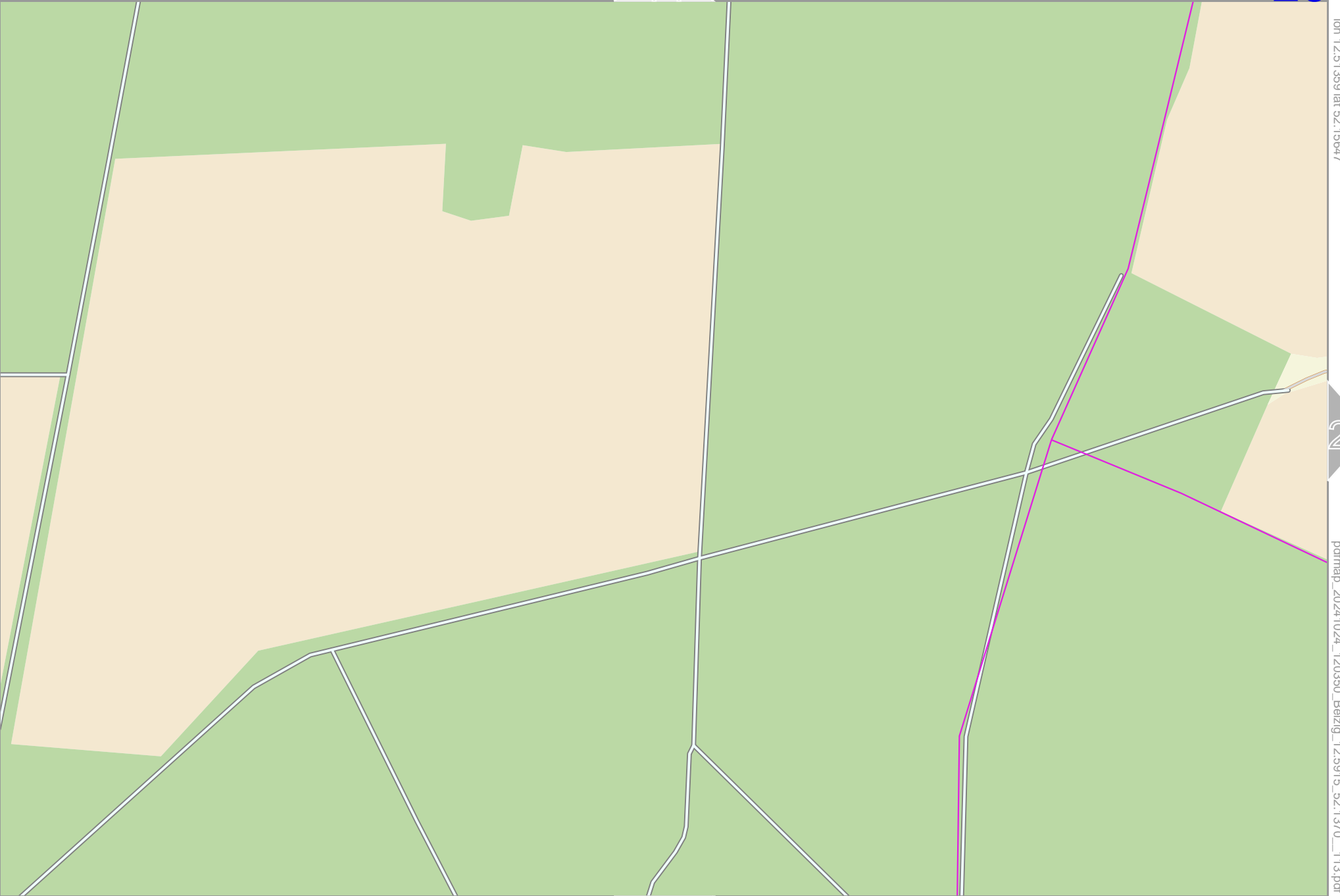
Map data © OpenStreetMap contributors

lon 12.49799 lat 52.15000 [nom. scale = 1 / 4000]

lon 12.51359 lat 52.15647

pdfmap_20241024_120350_Belzig_12.5915_52.1370_113.pdf

0 100 m 400 m



Belzig

15

27

Map data © OpenStreetMap contributors

lon 12.52919 lat 52.15647

26

28

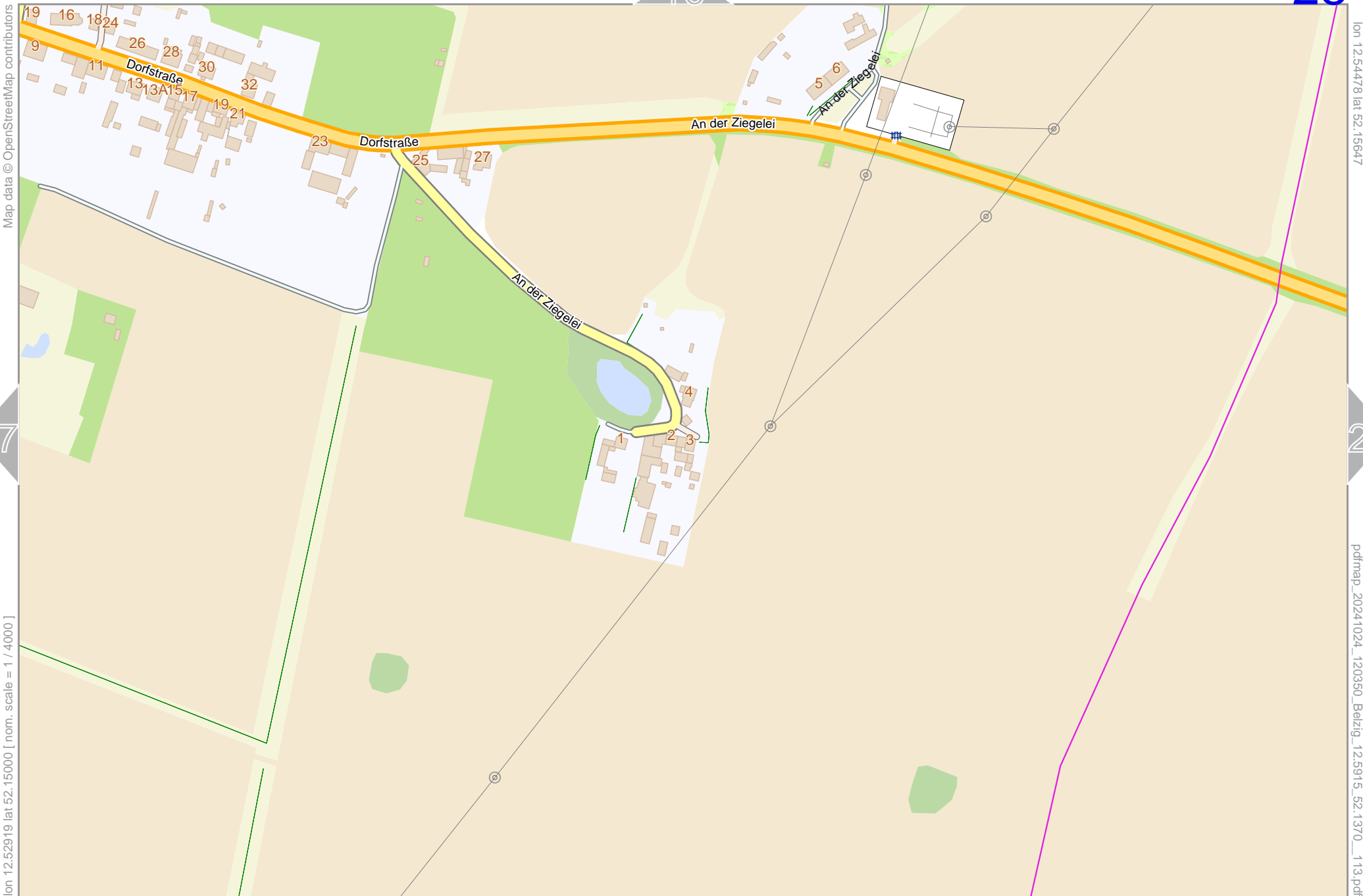
lon 12.51359 lat 52.15000 [nom. scale = 1 / 4000]

pdfmap_20241024_120350_Belzig_12.5915_52.1370_113.pdf

0 100 m 400 m

39





Map data © OpenStreetMap contributors

lon 12.52919 lat 52.15000 [nom. scale = 1 / 4000]

lon 12.54478 lat 52.15647

pdfmap_20241024_120350_Belzig_12.5915_52.1370_113.pdf

Map data © OpenStreetMap contributors

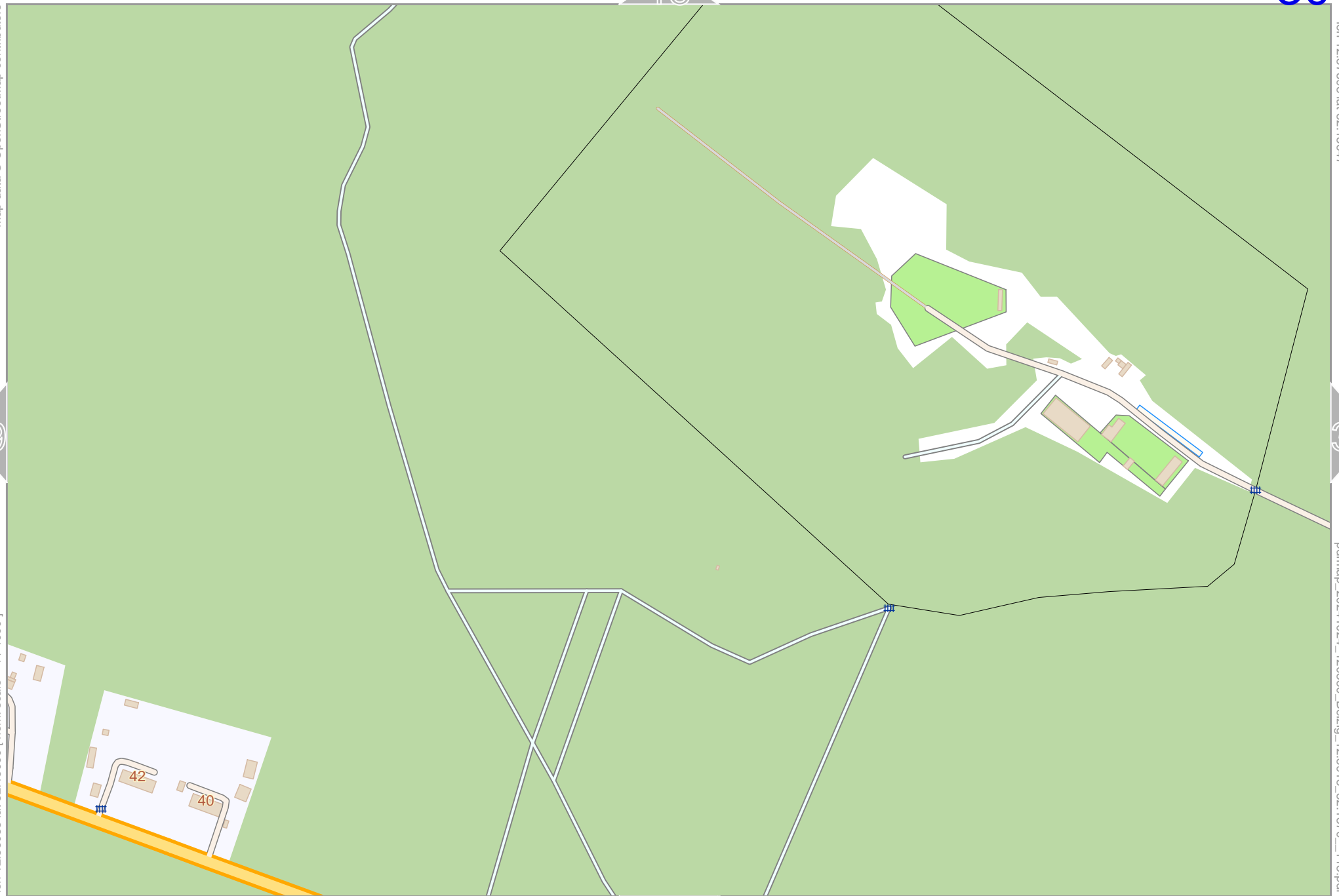
lon 12.56038 lat 52.15647

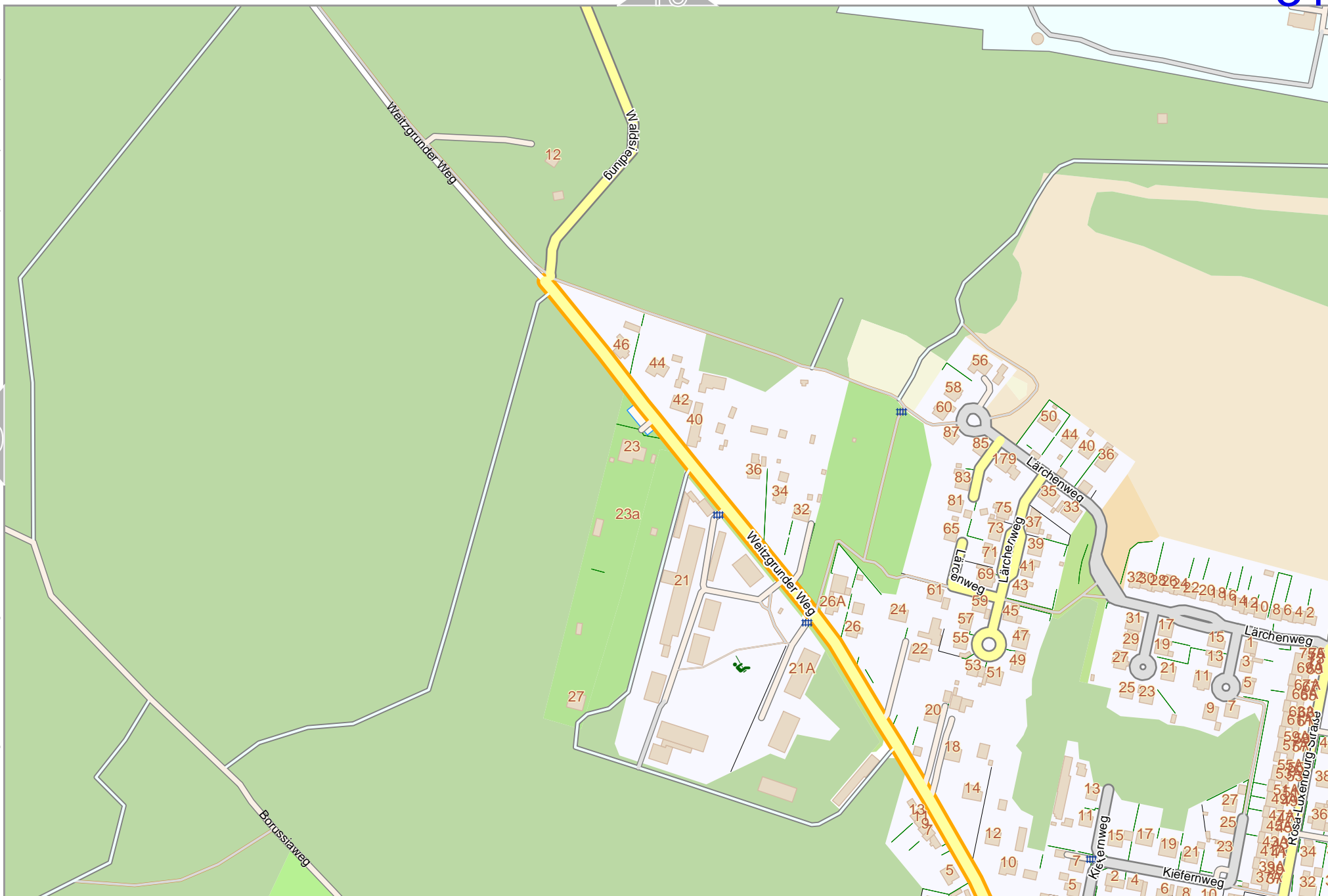
pdfmap_20241024_120350_Belzig_12.5915_52.1370_113.pdf

lon 12.54478 lat 52.15000 [nom. scale = 1 / 4000]

0 100 m 400 m









Map data © OpenStreetMap contributors

lon 12.59158 lat 52.15000 [nom. scale = 1 / 4000]

lon 12.60718 lat 52.15647

pdfmap_20241024_120350_Belzig_12.5915_52.1370_113.pdf

Map data © OpenStreetMap contributors

lon 12.62278 lat 52.15647

Belziger Bach

32

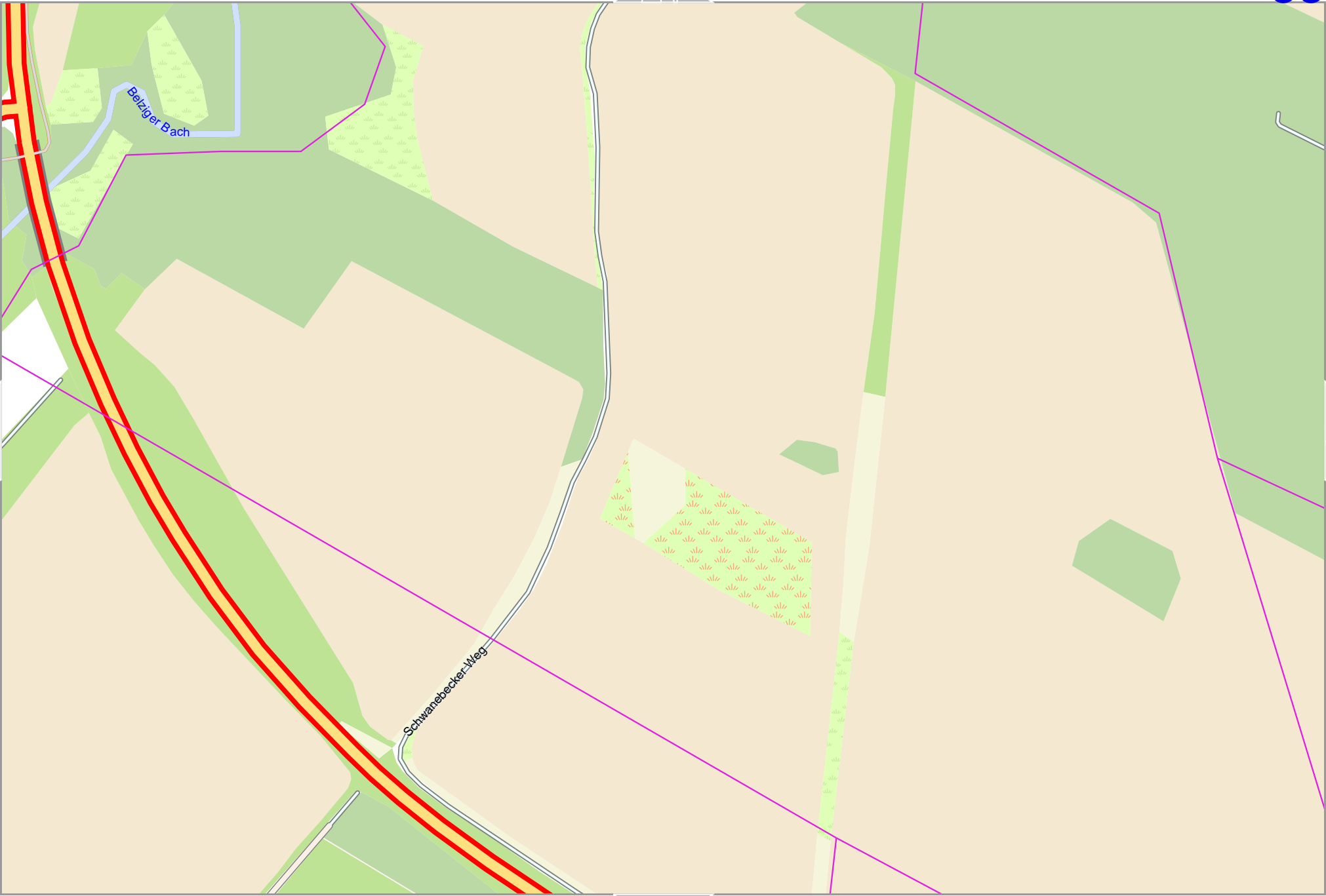
34

lon 12.60718 lat 52.15000 [nom. scale = 1 / 4000]

pdfmap_20241024_120350_Belzig_12.5915_52.1370_113.pdf

Schwanebecker Weg

0 100 m 400 m



Belzig

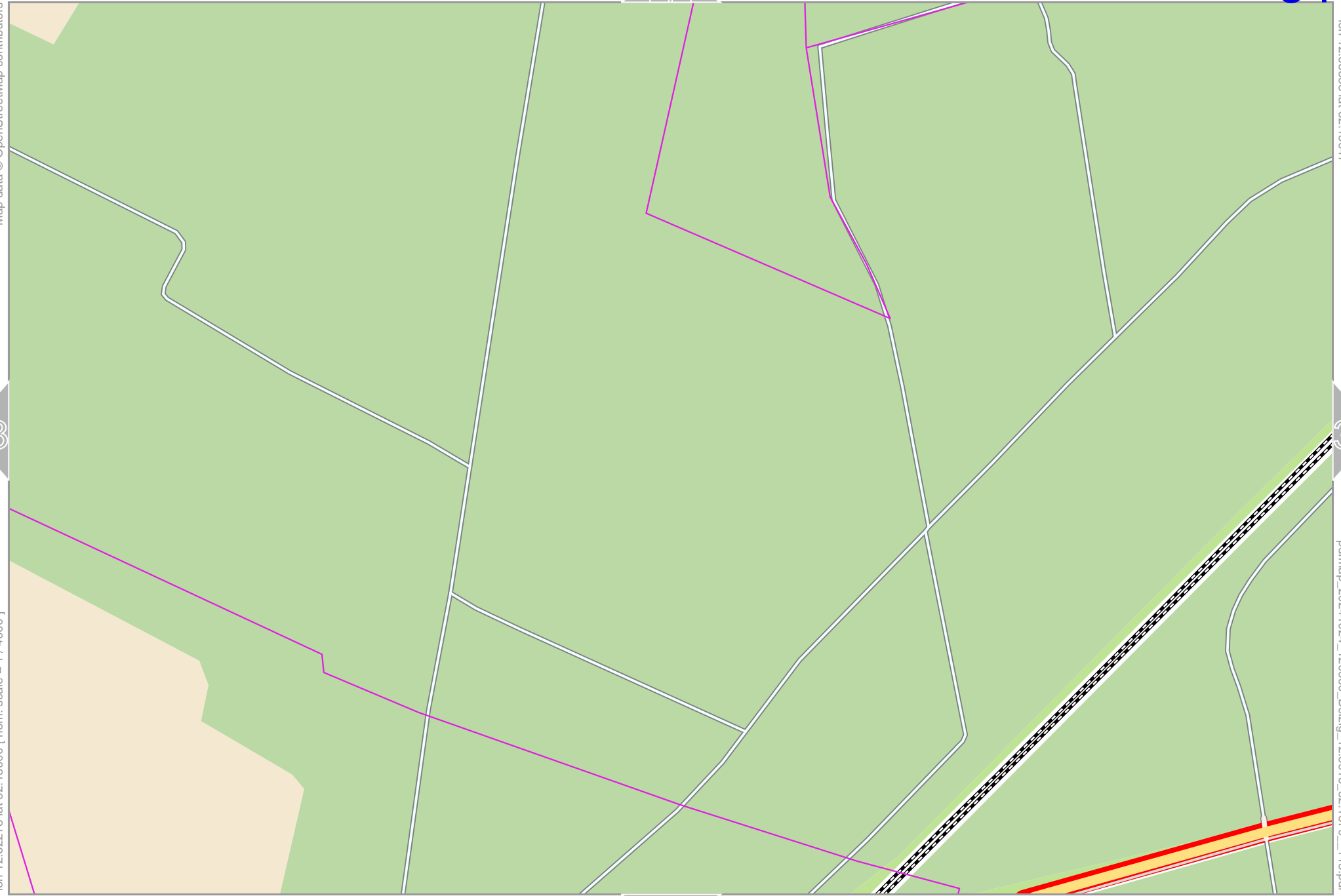
Map data © OpenStreetMap contributors

lon 12.622278 lat 52.15000 [nom. scale = 1 / 4000]

lon 12.63838 lat 52.15647

pdfmap_20241024_120350_Belzig_12.5915_52.1370_113.pdf

0 100 m 400 m



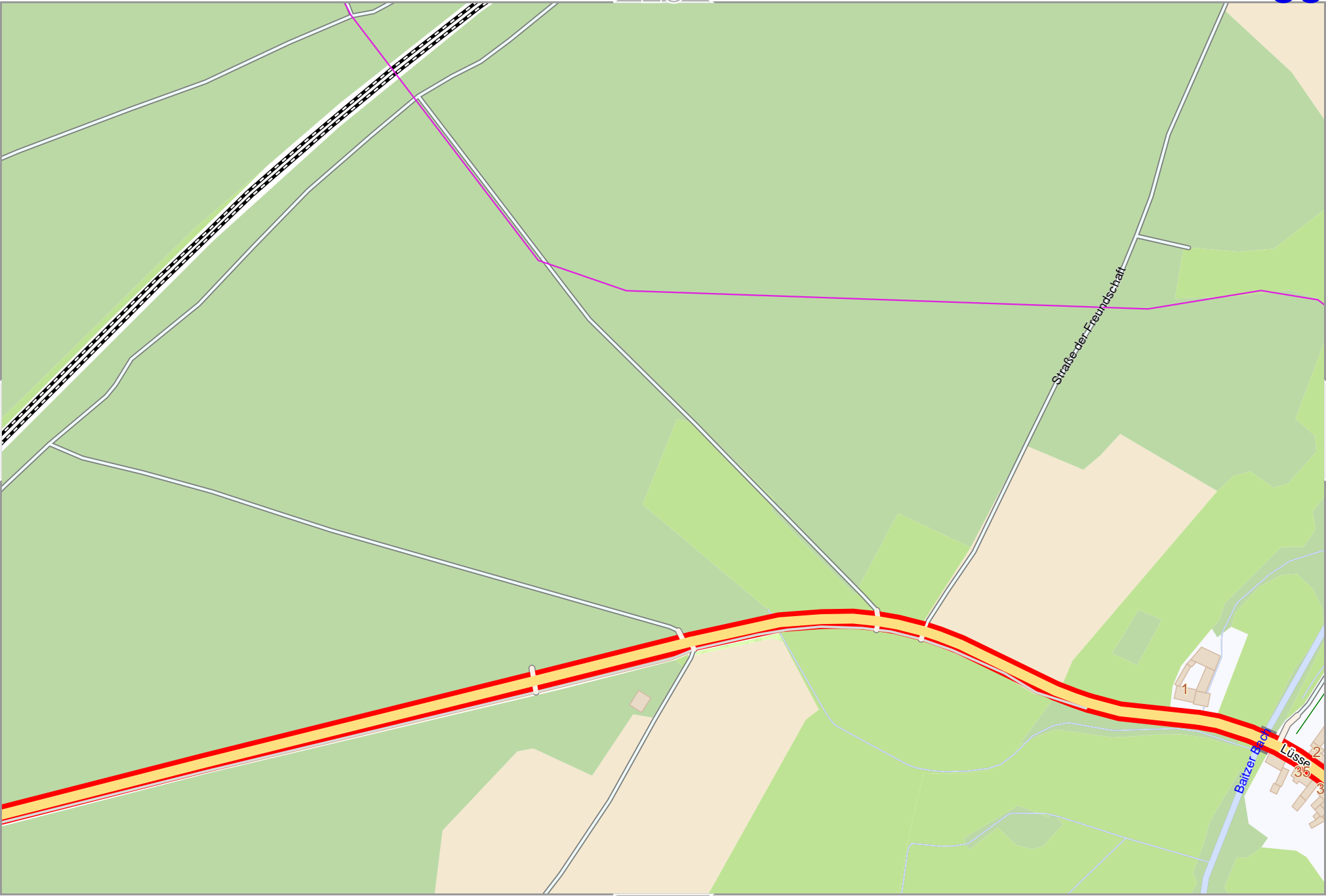
Map data © OpenStreetMap contributors

lon 12.65397 lat 52.15647

lon 12.63838 lat 52.15000 [nom. scale = 1 / 4000]

pdfmap_20241024_120350_Belzig_12.5915_52.1370_113.pdf

0 100 m 400 m



Belzig

24

36

Map data © OpenStreetMap contributors

lon 12.66957 lat 52.15647

Baitzer Bach

35

37

lon 12.65397 lat 52.15000 [nom. scale = 1 / 4000]

pdfmap_20241024_120350_Belzig_12.5915_52.1370_113.pdf



0 100 m 400 m

48

Map data © OpenStreetMap contributors

lon 12.68517 lat 52.15647

Alter-Beitzer-Weg

lon 12.66957 lat 52.15000 [nom. scale = 1 / 4000]

pdfmap_20241024_120350_Belzig_12.5915_52.1370_113.pdf

0 100 m 400 m





Belzig

39

27

Map data © OpenStreetMap contributors

lon 12.52919 lat 52.15000

38

40

lon 12.51359 lat 52.14353 [nom. scale = 1 / 4000]

pdfmap_20241024_120350_Belzig_12.5915_52.1370_113.pdf

Hagelberg

51

0 100 m 400 m



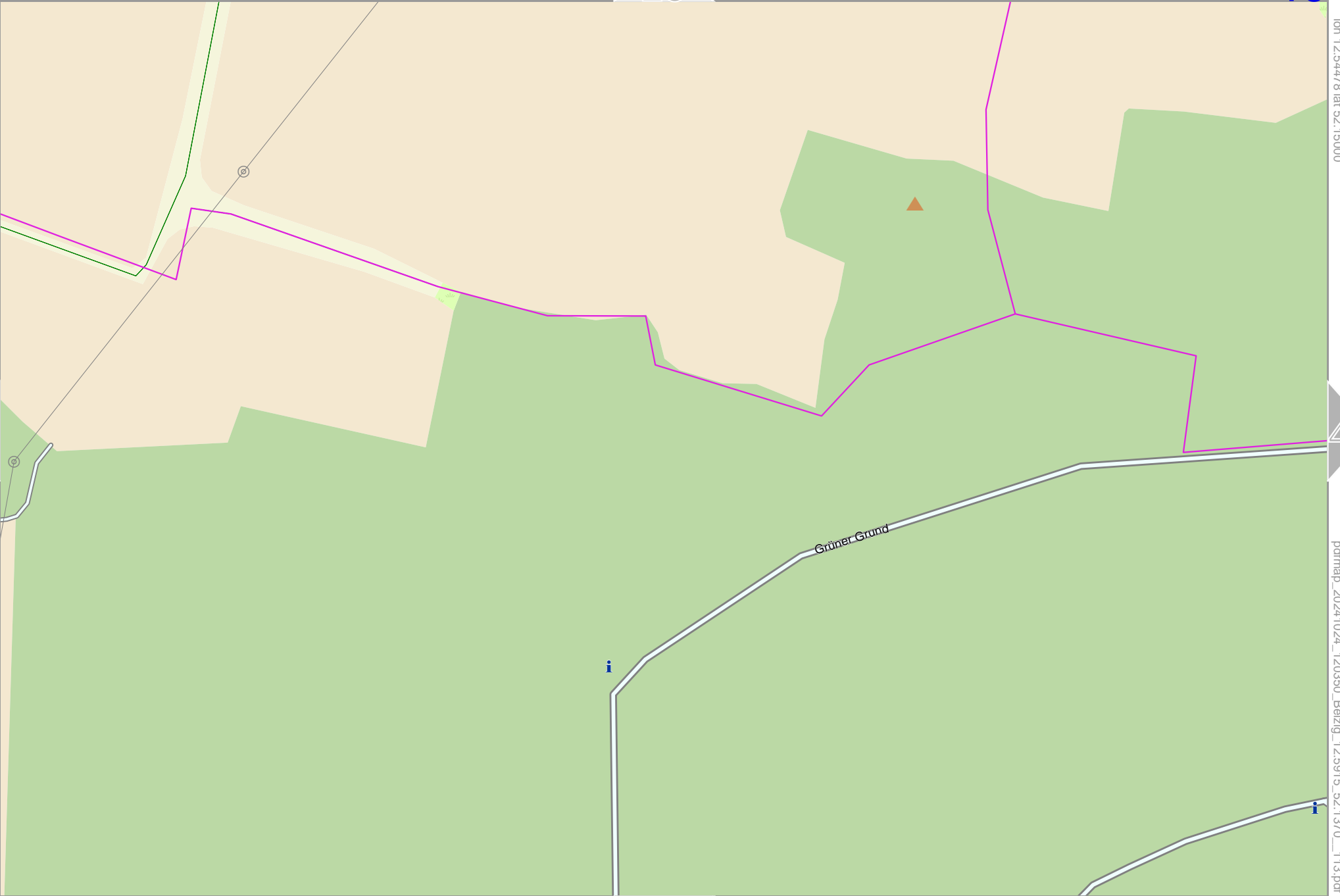
Map data © OpenStreetMap contributors

lon 12.54478 | lat 52.15000

lon 12.52919 | lat 52.14353 [nom. scale = 1 / 4000]

pdfmap_20241024_120350_Belzig_12.5915_52.1370_113.pdf

0 100 m 400 m



Map data © OpenStreetMap contributors

lon 12.56038 lat 52.15000

Grüner Grund

lon 12.54478 lat 52.14353 [nom. scale = 1 / 4000]

pdfmap_20241024_120350_Belzig_12.5915_52.1370_113.pdf

0 100 m 400 m

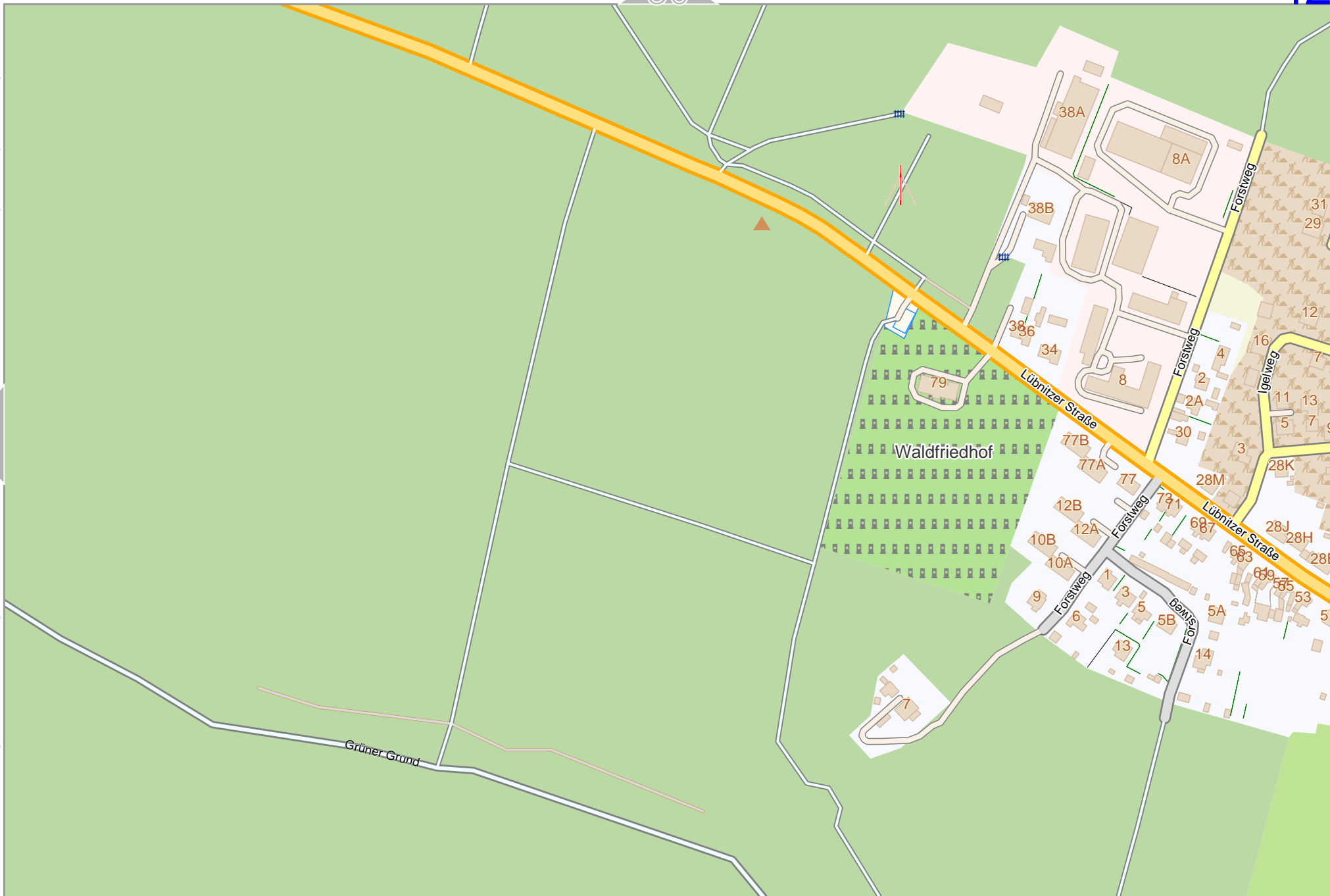


Map data © OpenStreetMap contributors

lon 12.56038 lat 52.14353 [nom. scale = 1 / 4000]

lon 12.57598 lat 52.15000

pdfmap_20241024_120350_Belzig_12.5915_52.1370_113.pdf



41

43

0 100 m 400 m

54

Belzig

Map data © OpenStreetMap contributors

lon 12.57598 lat 52.14353 [nom. scale = 1 / 4000]

lon 12.59158 lat 52.15000

pdfmap_20241024_120350_Belzig_12.5915_52.1370_113.pdf



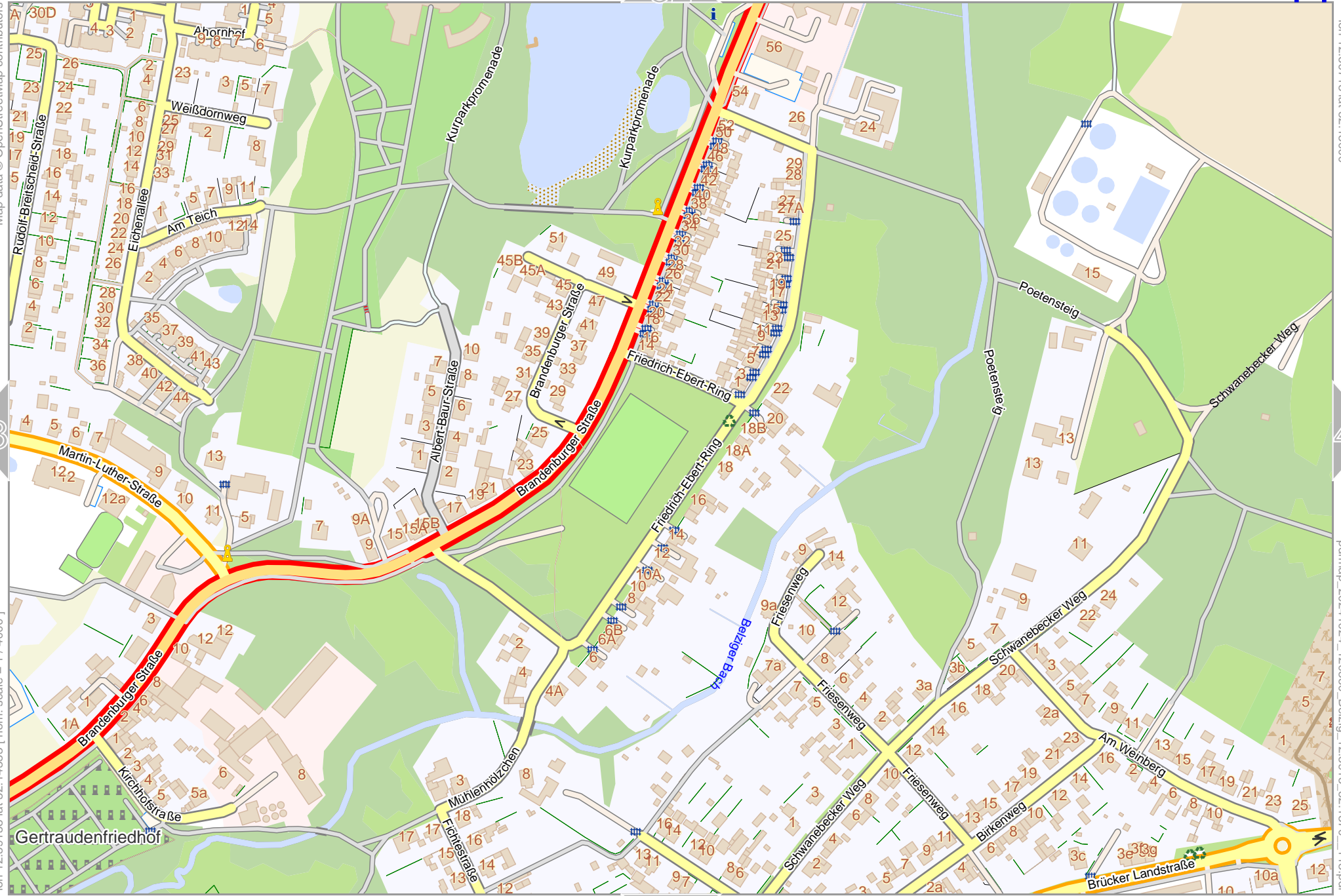
Belzig

Map data © OpenStreetMap contributors

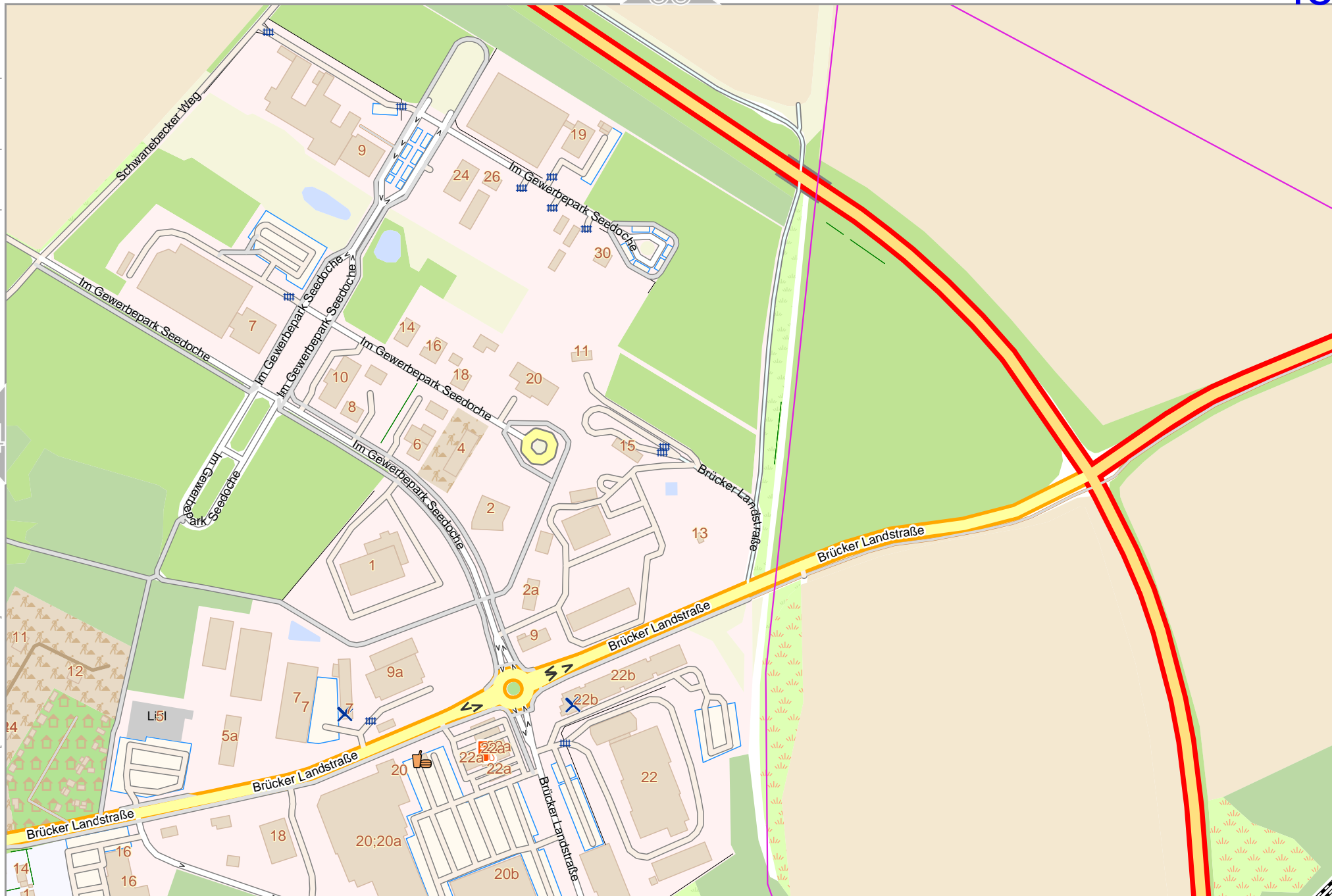
lon 12.59158 lat 52.14353 [nom. scale = 1 / 4000]

lon 12.60718 lat 52.15000

pdfmap_20241024_120350_Belzig_12.5915_52.1370_113.pdf



0 100 m 400 m



Map data © OpenStreetMap contributors

lon 12.63838 lat 52.15000

lon 12.62278 lat 52.14353 [nom. scale = 1 / 4000]

pdfmap_20241024_120350_Belzig_12.5915_52.1370_113.pdf

0 100 m 400 m



Belzig

35

47

top

Map data © OpenStreetMap contributors

lon 12.65397 lat 52.15000

27
26

46

48

lon 12.63838 lat 52.14353 [nom. scale = 1 / 4000]

pdfmap_20241024_120350_Belzig_12.5915_52.1370_113.pdf

0 100 m 400 m

59



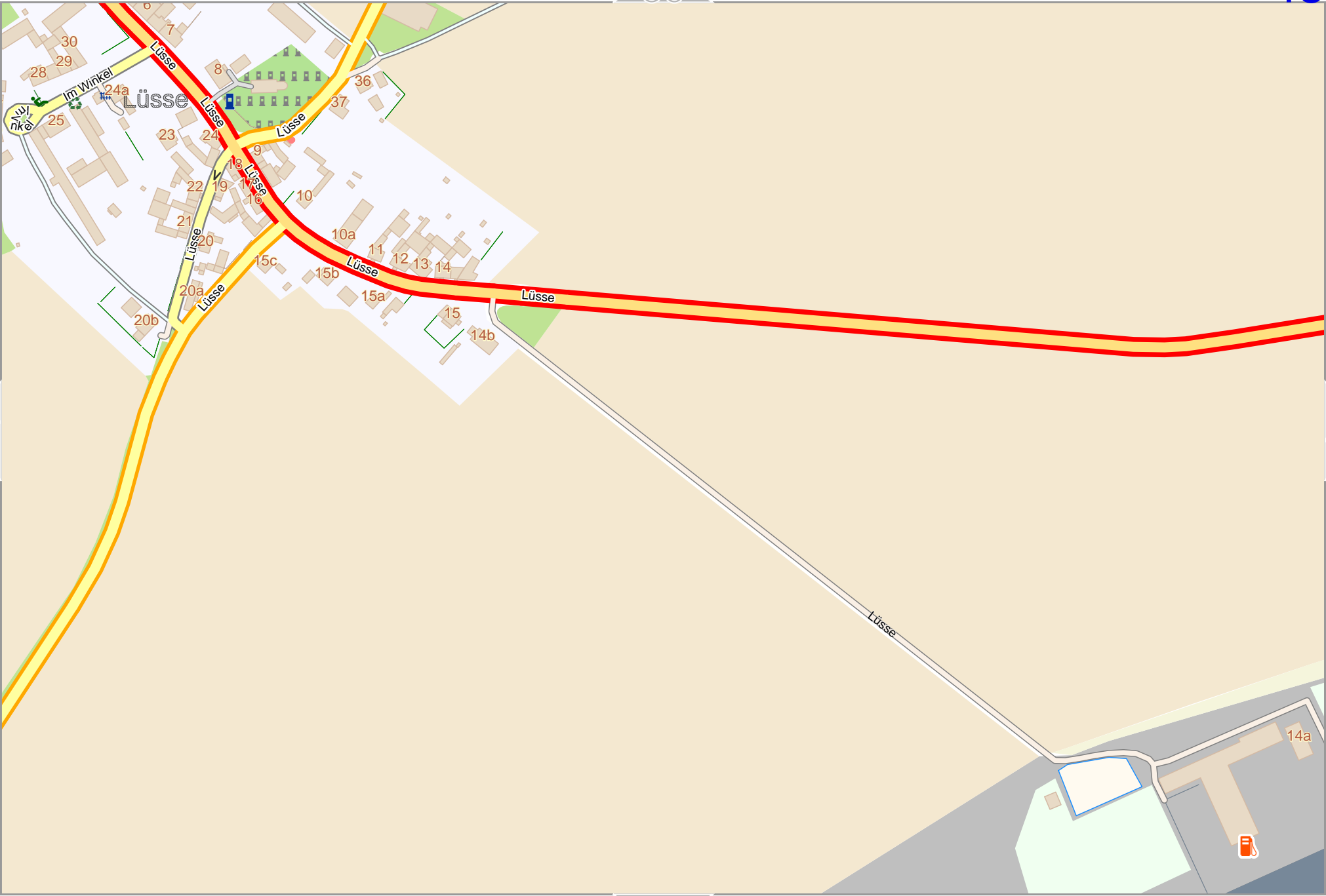
Map data © OpenStreetMap contributors

lon 12.66957 lat 52.15000

lon 12.65397 lat 52.14353 [nom. scale = 1 / 4000]

pdfmap_20241024_120350_Belzig_12.5915_52.1370_113.pdf

0 100 m 400 m



Belzig

37

49

Map data © OpenStreetMap contributors

lon 12.68517 lat 52.15000

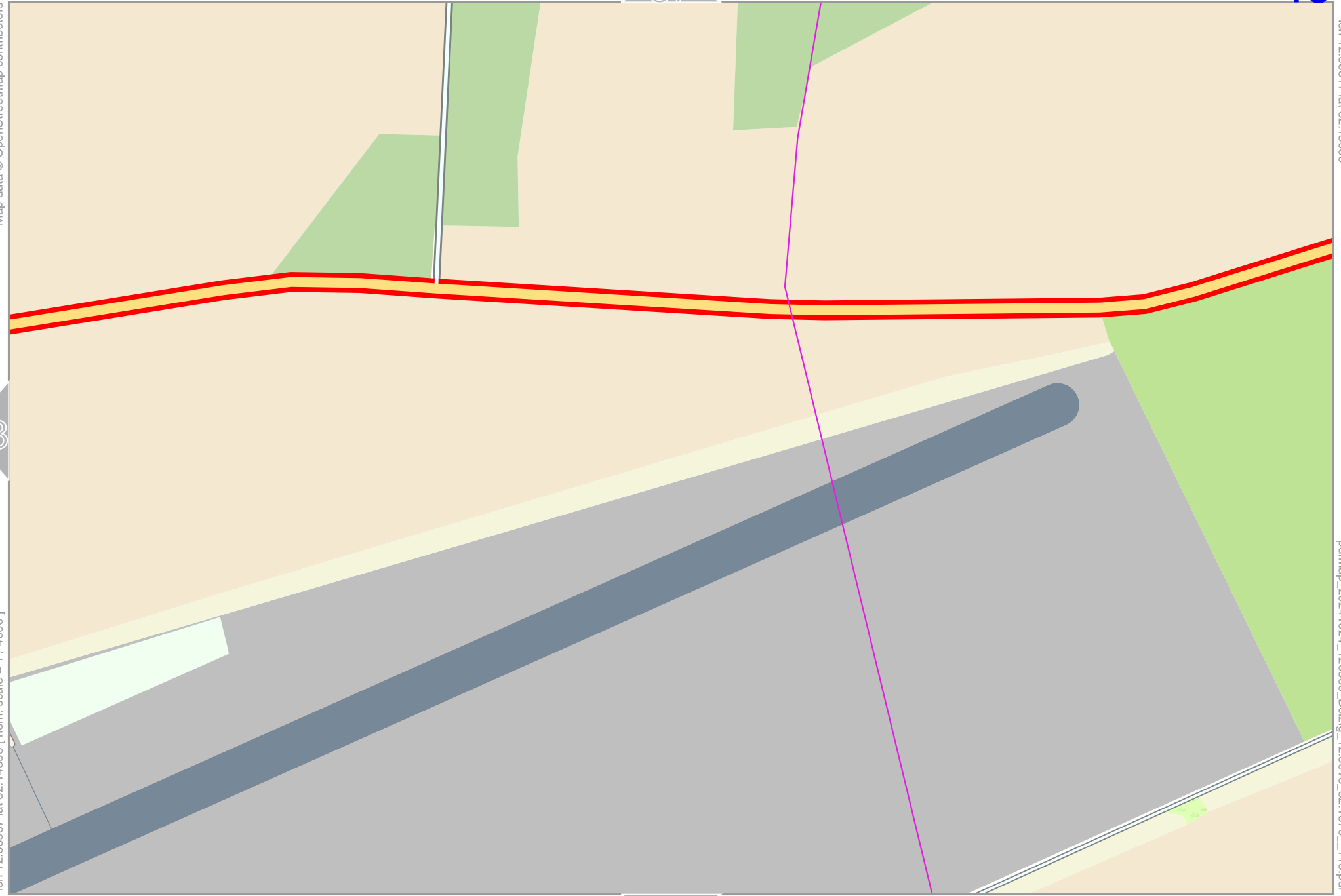
48

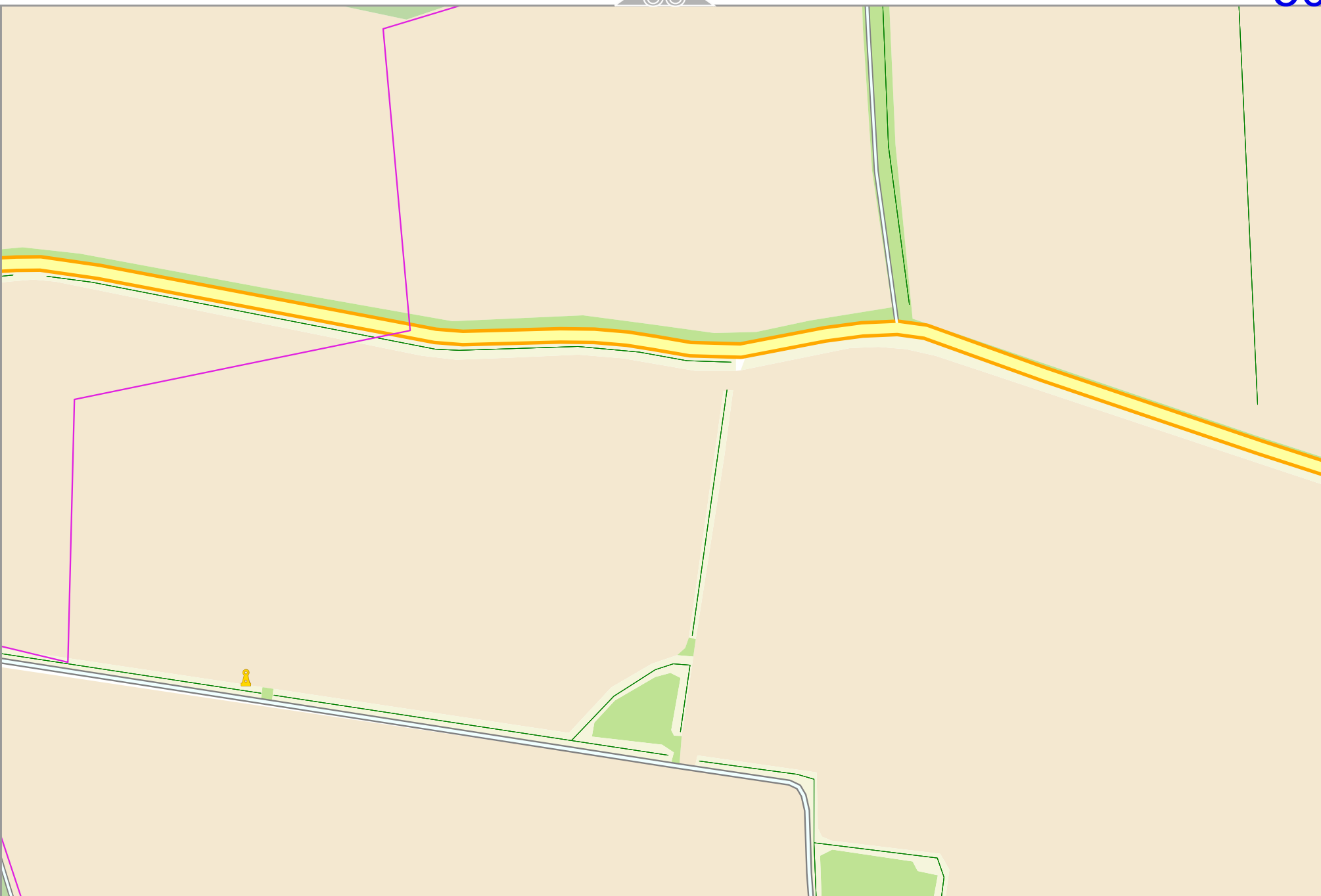
lon 12.66957 lat 52.14353 [nom. scale = 1 / 4000]

pdfmap_20241024_120350_Belzig_12.5915_52.1370_113.pdf

0 100 m 400 m

61





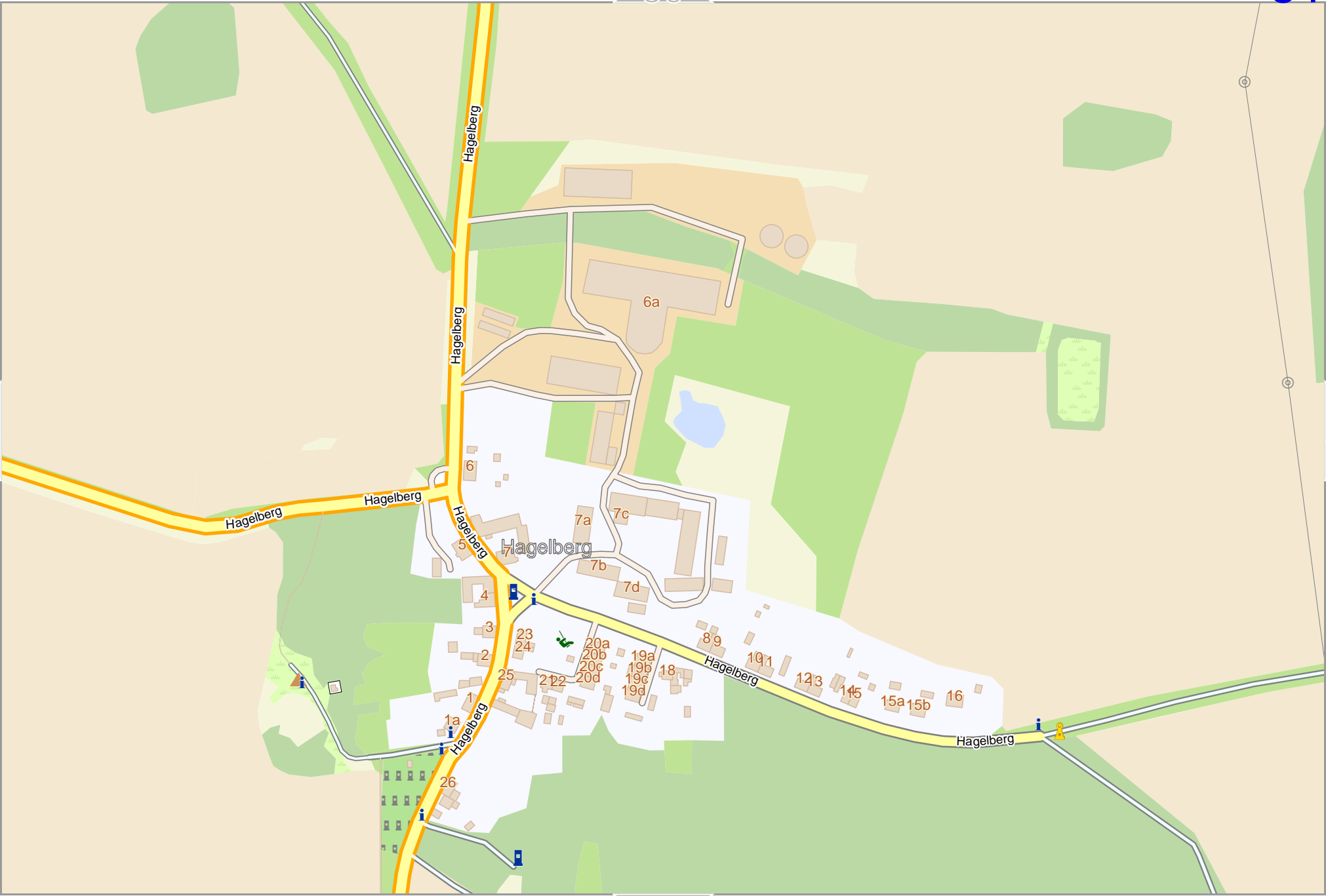
Map data © OpenStreetMap contributors

lon 12.52919 lat 52.14353

pdfmap_20241024_120350_Belzig_12.5915_52.1370_113.pdf

lon 12.51359 lat 52.13706 [nom. scale = 1 / 4000]

0 100 m 400 m



Map data © OpenStreetMap contributors

lon 12.54478 lat 52.14353

40

Günther Grund

51

53

lon 12.52919 lat 52.13706 [nom. scale = 1 / 4000]

pdfmap_20241024_120350_Belzig_12.5915_52.1370_113.pdf

i



0 100 m 400 m

64

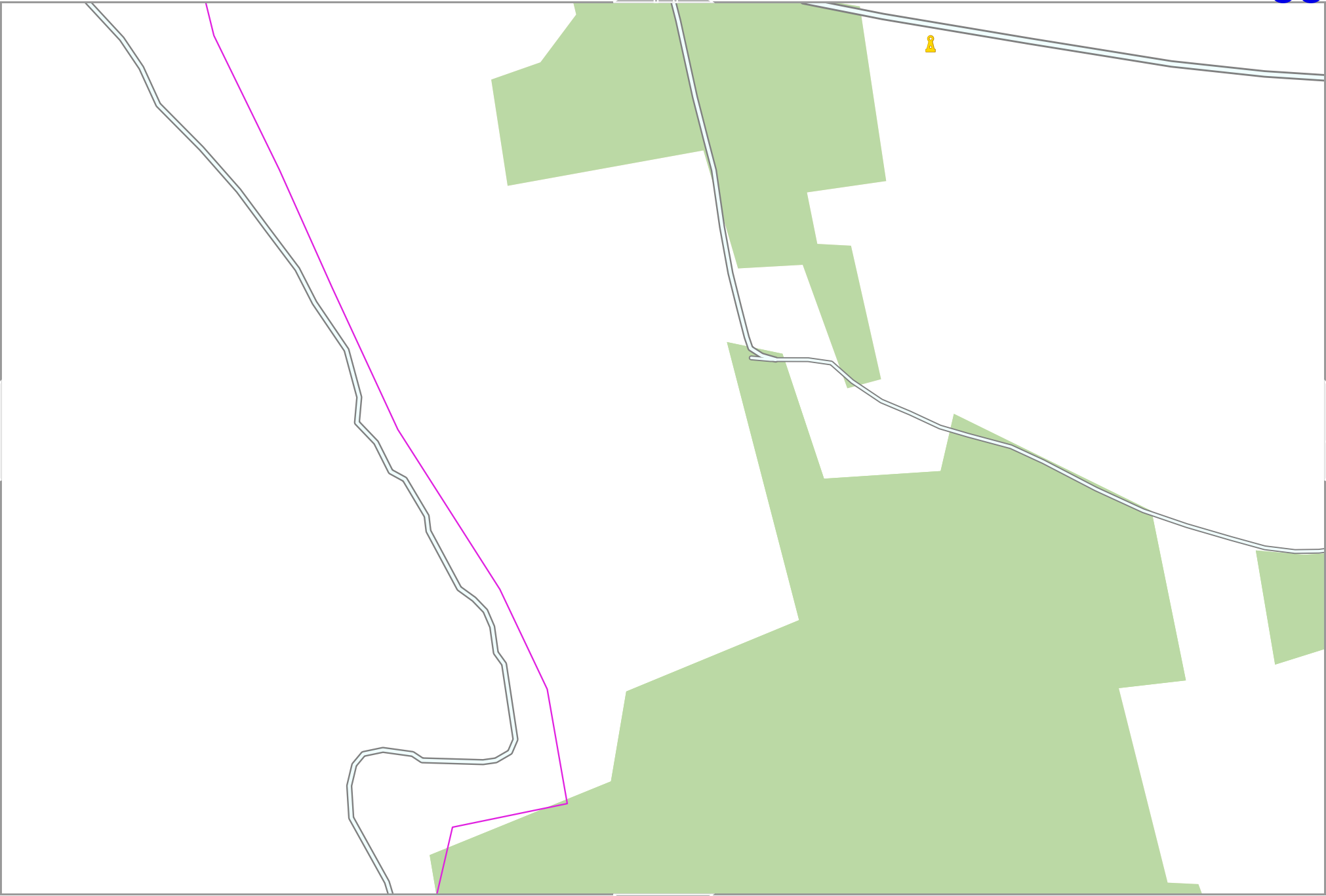
Map data © OpenStreetMap contributors

lon 12.56038 lat 52.14353

pdfmap_20241024_120350_Belzig_12.5915_52.1370_113.pdf

lon 12.54478 lat 52.13706 [nom. scale = 1 / 4000]

0 100 m 400 m



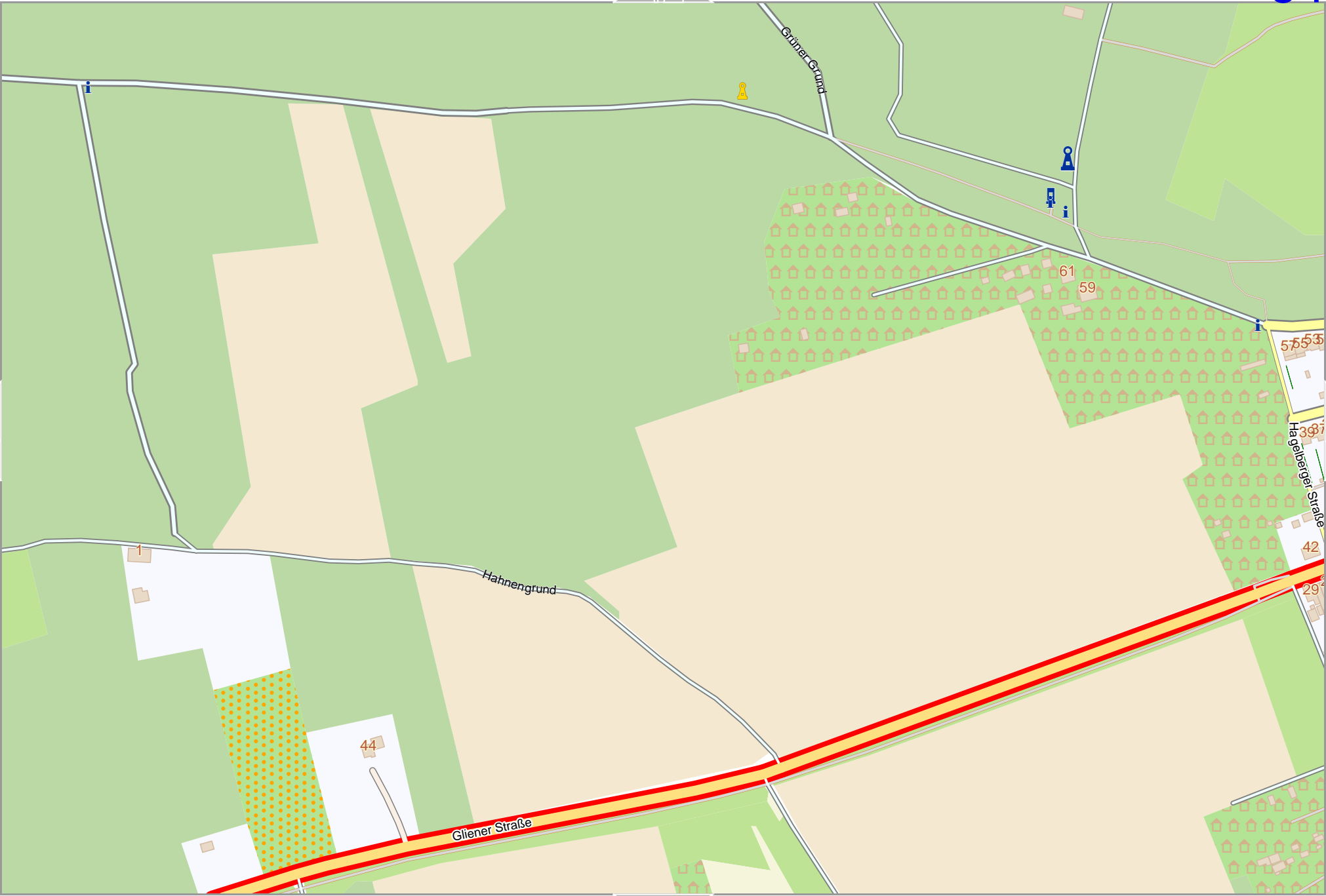
Map data © OpenStreetMap contributors

lon 12.57598 lat 52.14353

pdfmap_20241024_120350_Belzig_12.5915_52.1370_113.pdf

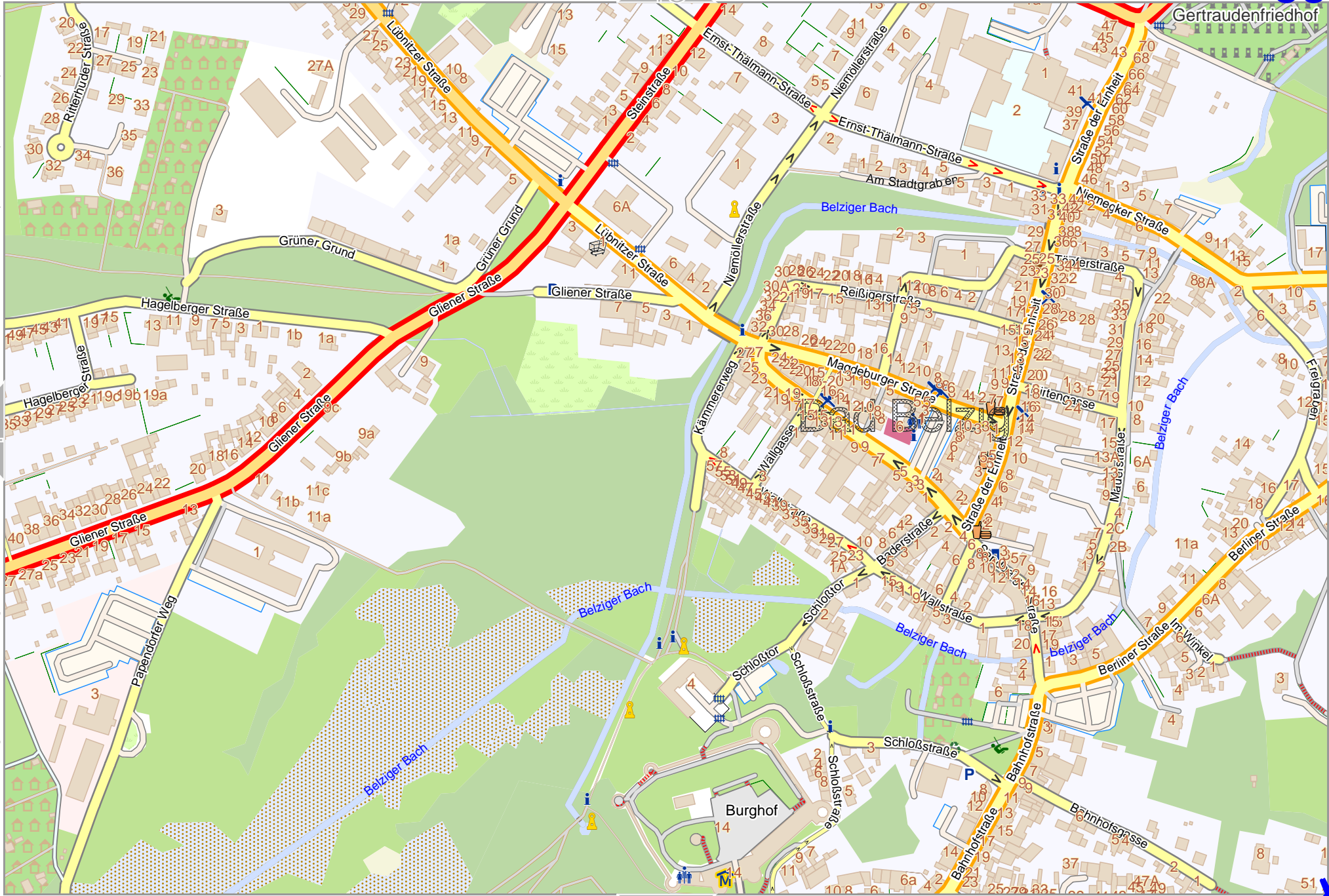
lon 12.56038 lat 52.13706 [nom. scale = 1 / 4000]

0 100 m 400 m



Map data © OpenStreetMap contributors

lon 12.591581 lat 52.14353



lon 12.57598 lat 52.13706 [nom. scale = 1 / 4000]

pdfmap, 2024-10-24, 120350, Belzig, 12.5915, 52.1370, 113, 54



Map data © OpenStreetMap contributors

lon 12.59158 lat 52.13706 [nom. scale = 1 / 4000]

lon 12.60718 lat 52.14353

pdfmap_20241024_120350_Belzig_12.5915_52.1370_113.pdf



Belzig

57

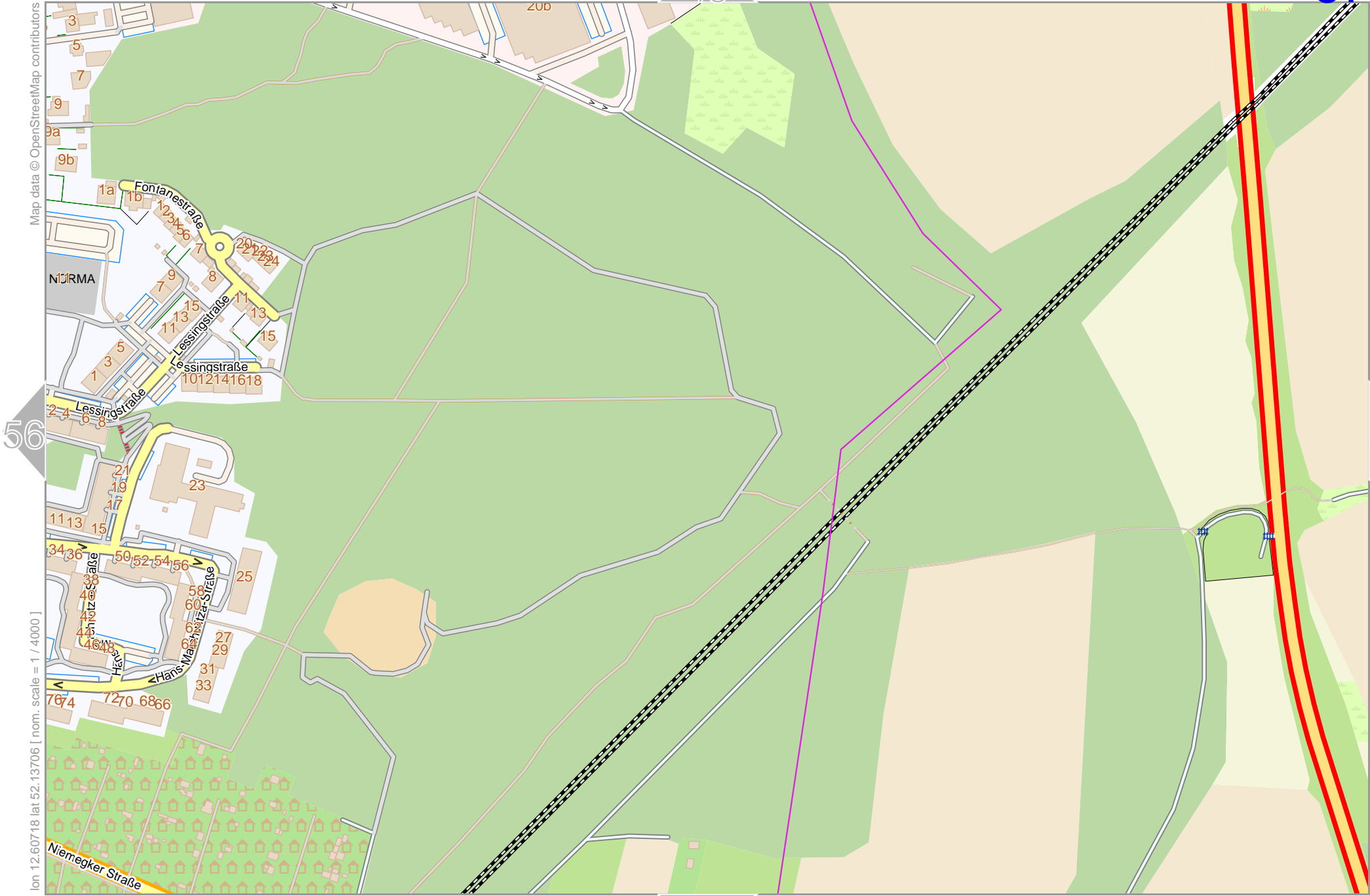
45

Map data © OpenStreetMap contributors

lon 12.62278 lat 52.14353

lon 12.60718 lat 52.13706 [nom. scale = 1 / 4000]

pdfmap_20241024_120350_Belzig_12.5915_52.1370_113.pdf



56

58

69

0 100 m 400 m

Belzig

46

58

Map data © OpenStreetMap contributors

lon 12.63838 lat 52.14353

57

59

lon 12.62278 lat 52.13706 [nom. scale = 1 / 4000]

potlmap_20241024_120350_Belzig_12.5915_52.1370_113.pdf

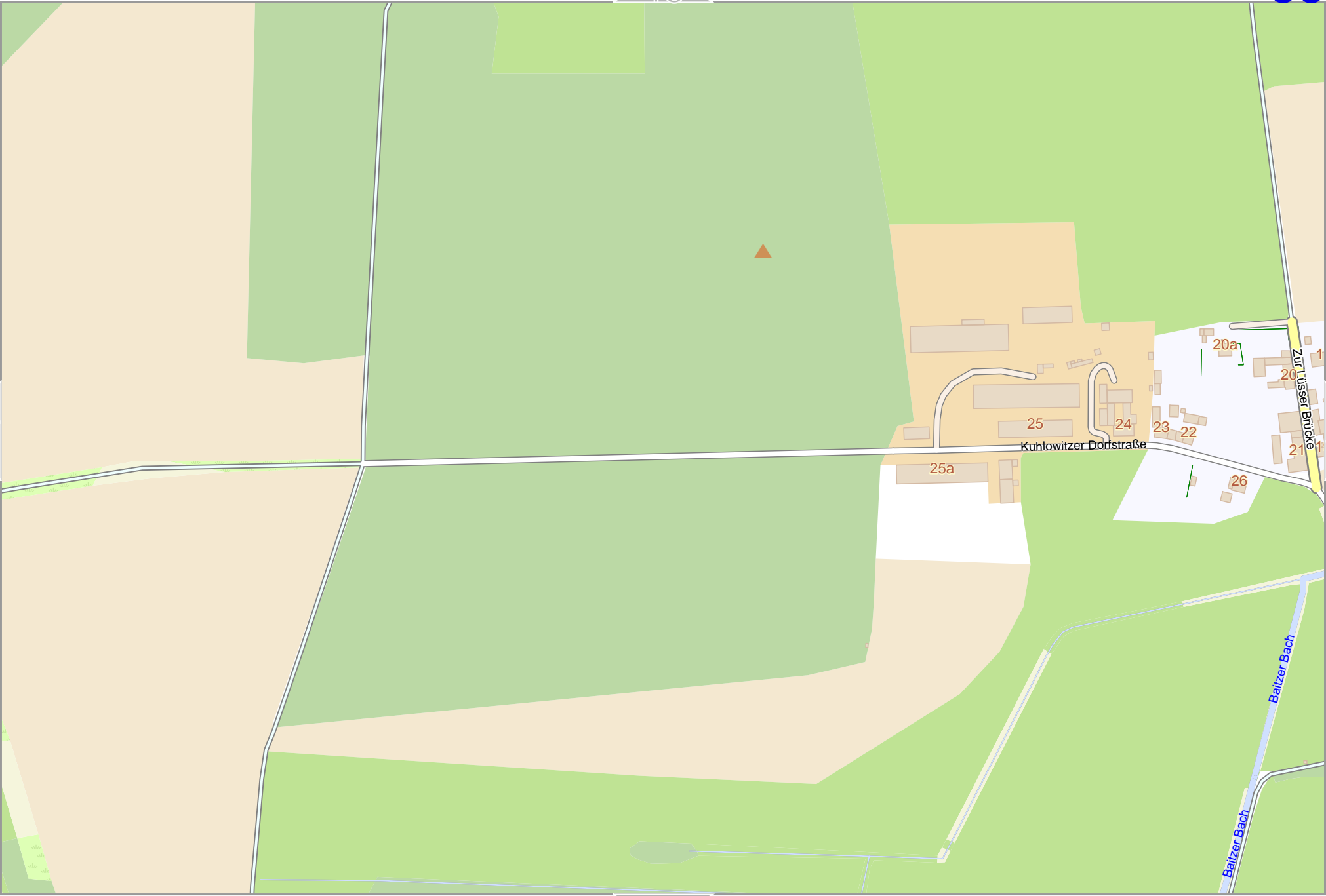
Kuhlowitzer Dorfstraße

Zur 'usser Brücke

Balitzer Bach

0 100 m 400 m

70



Map data © OpenStreetMap contributors

lon 12.65397 lat 52.14353

lon 12.63838 lat 52.13706 [nom. scale = 1 / 4000]

pdfmap_20241024_120350_Belzig_12.5915_52.1370_113.pdf



Belzig

48

60

Map data © OpenStreetMap contributors

lon 12.66957 lat 52.14353

59

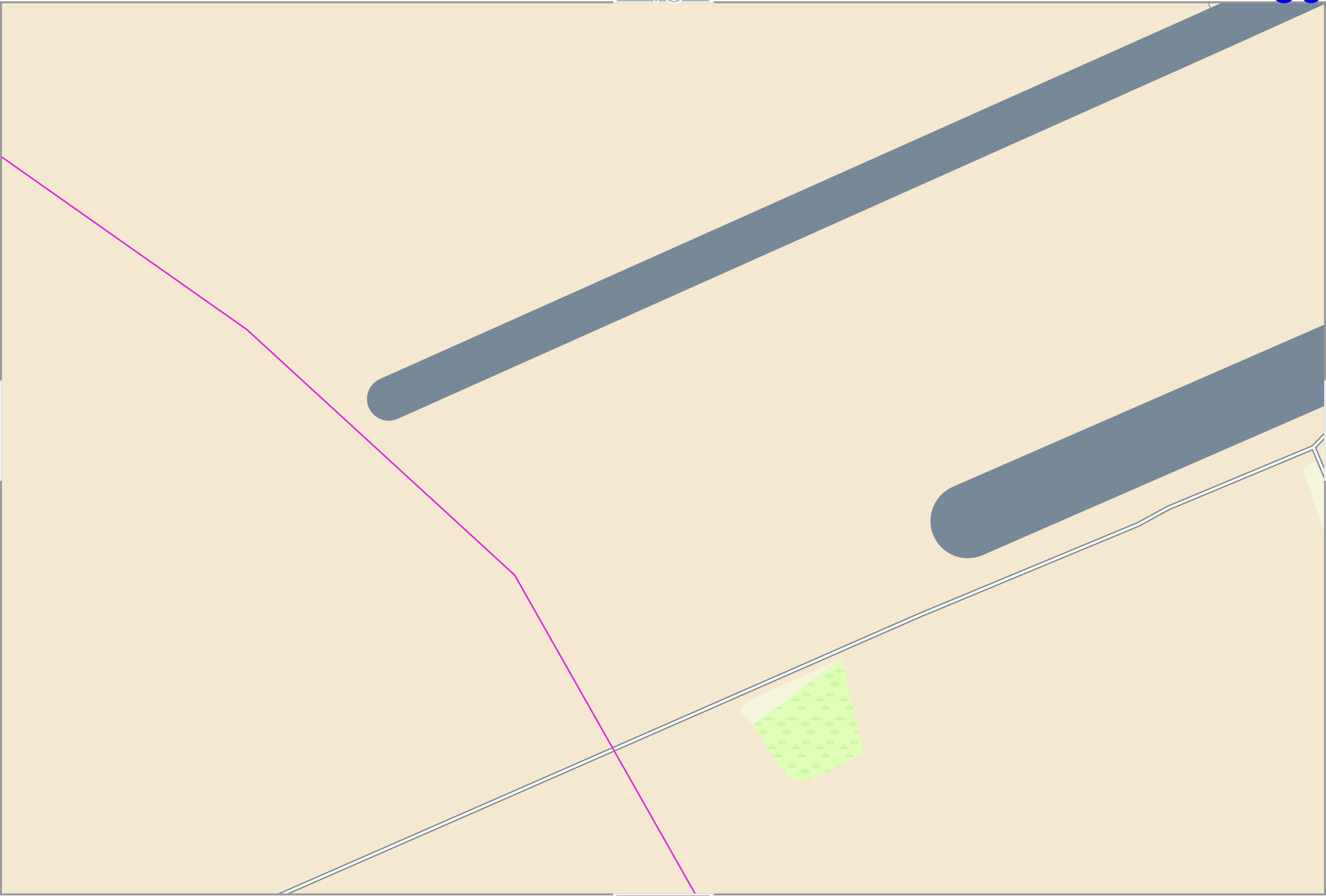
61

lon 12.65397 lat 52.13706 [nom. scale = 1 / 4000]

pdfmap_20241024_120350_Belzig_12.5915_52.1370_113.pdf

0 100 m 400 m

72



Belzig

49

61

Map data © OpenStreetMap contributors

lon 12.68517 | lat 52.14353

60

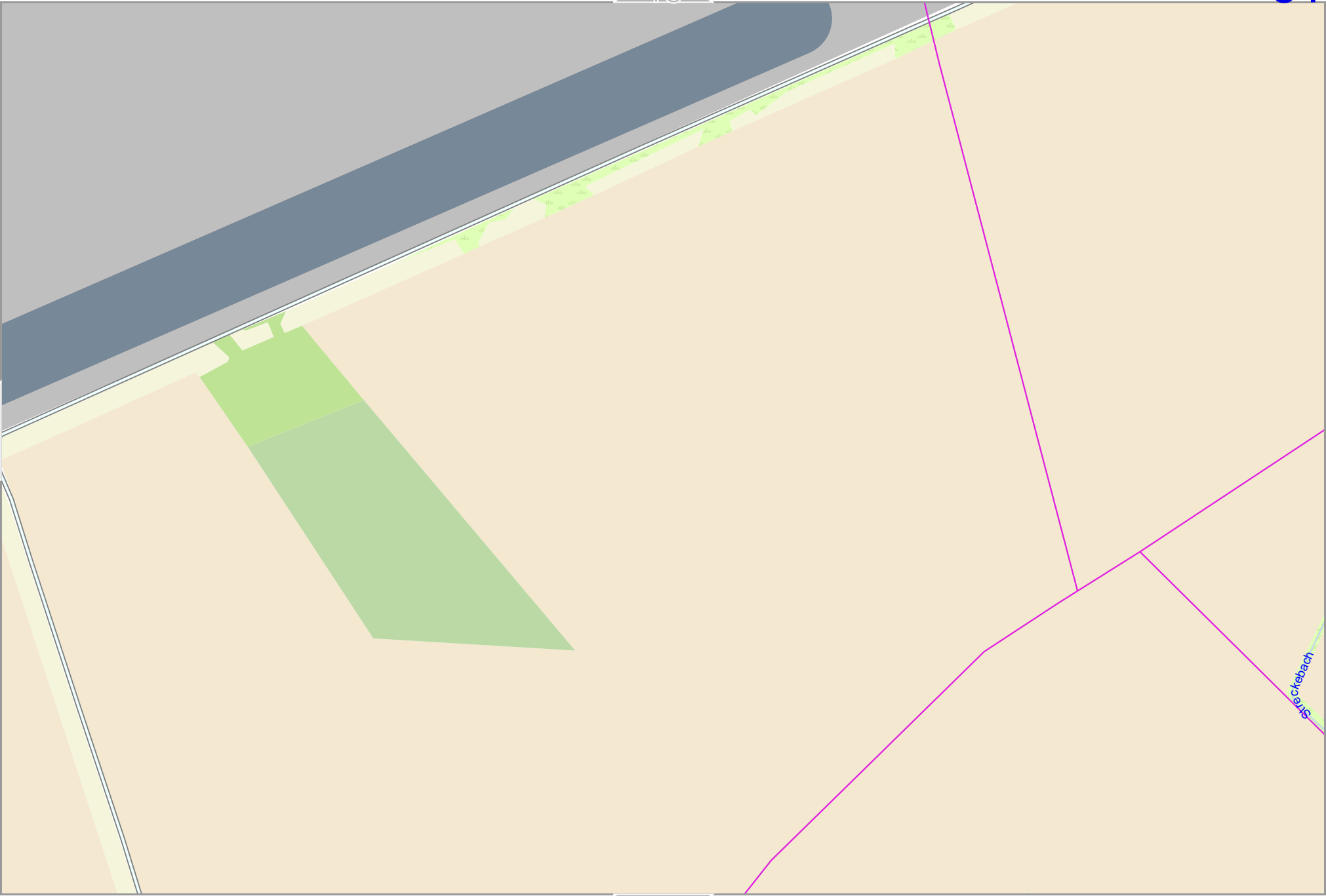
lon 12.66957 | lat 52.13706 [nom. scale = 1 / 4000]

pdfmap_20241024_120350_Belzig_12.5915_52.1370_113.pdf

0 100 m 400 m

73

Stierkebach



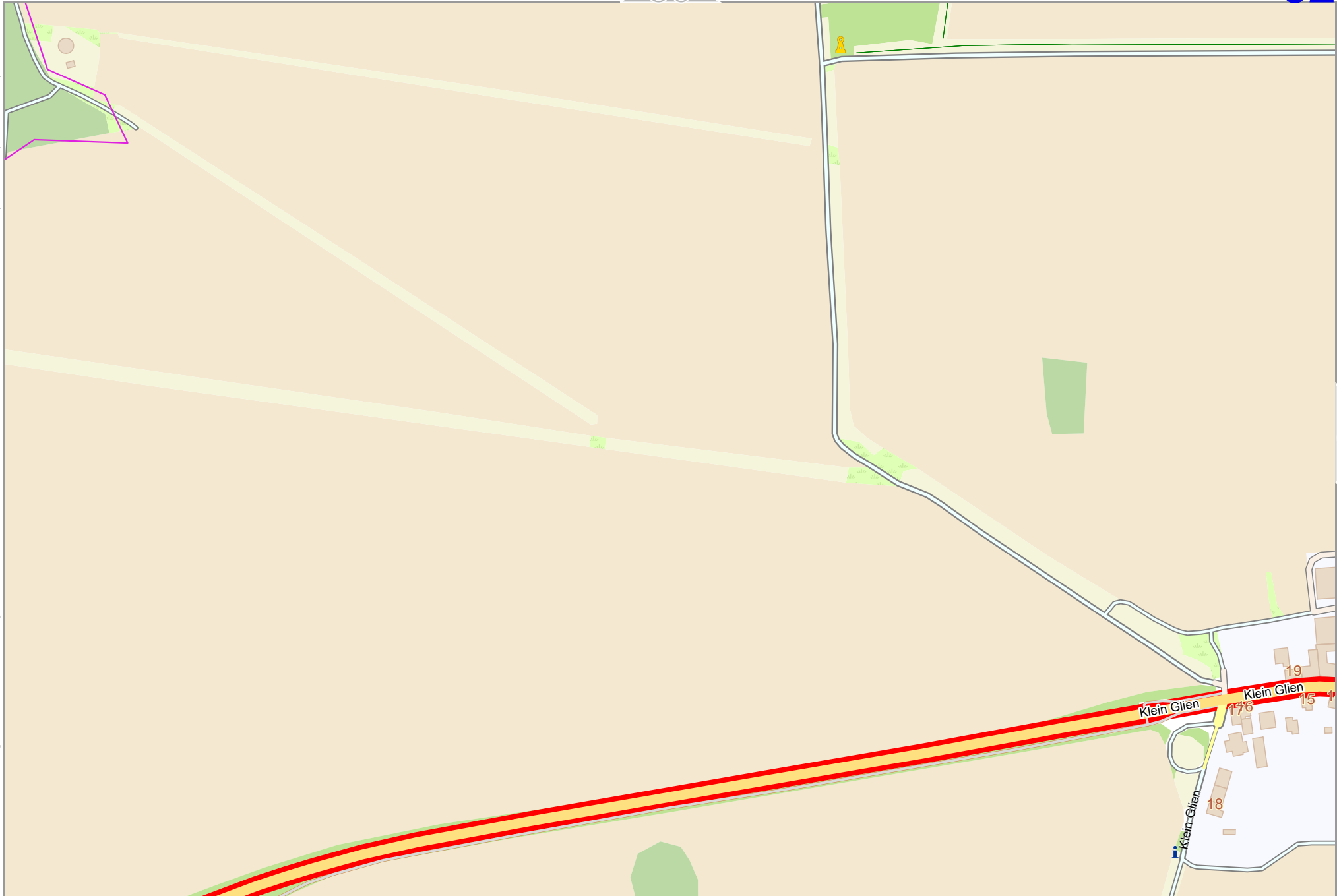
Belzig

Map data © OpenStreetMap contributors

lon 12.49799 lat 52.13059 [nom. scale = 1 / 4000]

lon 12.51359 lat 52.13706

pdfmap_20241024_120350_Belzig_12.5915_52.1370_113.pdf



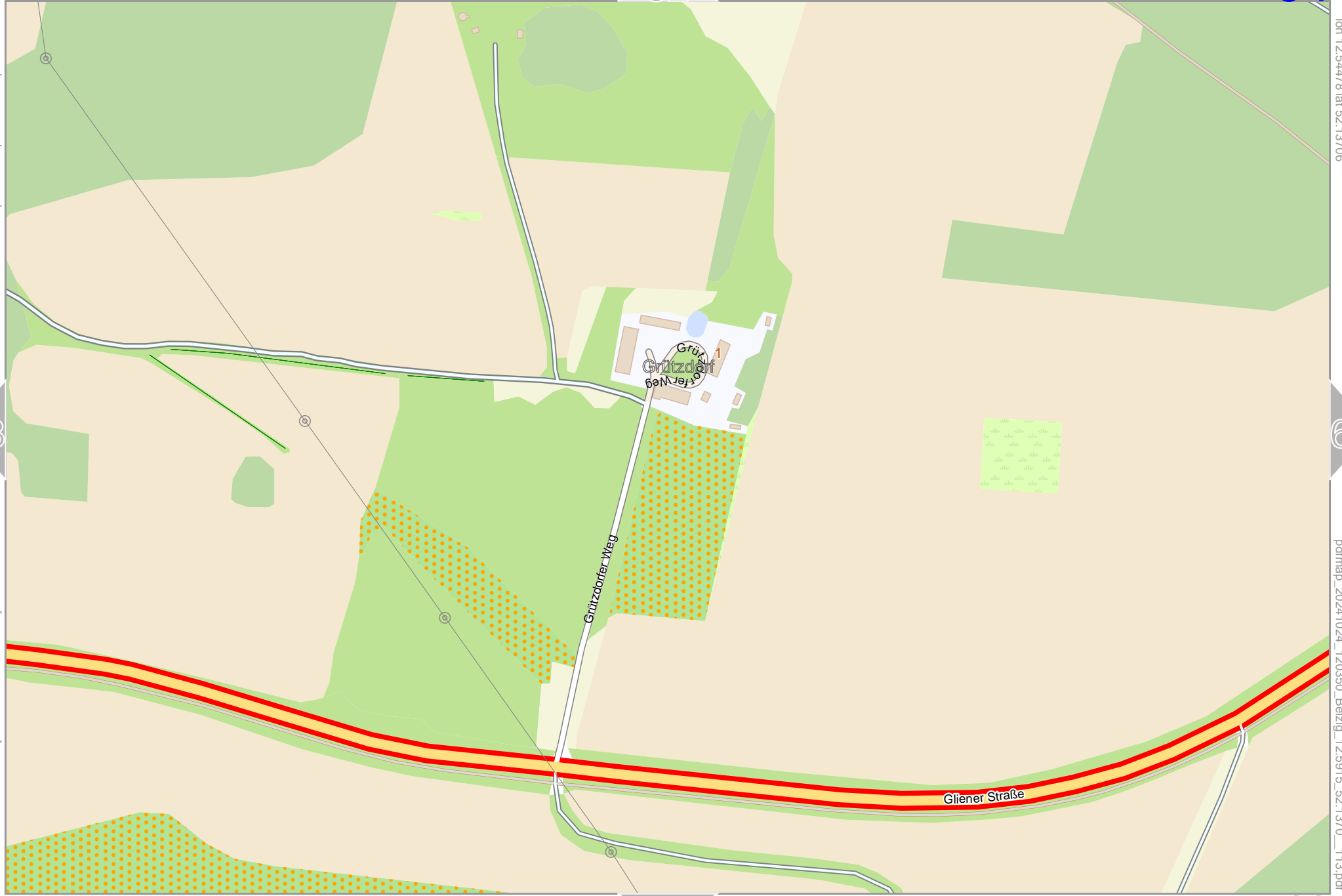
Map data © OpenStreetMap contributors

lon 12.52919 lat 52.13706

pdfmap_20241024_120350_Belzig_12.5915_52.1370_113.pdf

lon 12.51359 lat 52.13059 [nom. scale = 1 / 4000]





Belzig

53

65

top

Map data © OpenStreetMap contributors

lon 12.56038 lat 52.13706

Gleher Straße

64

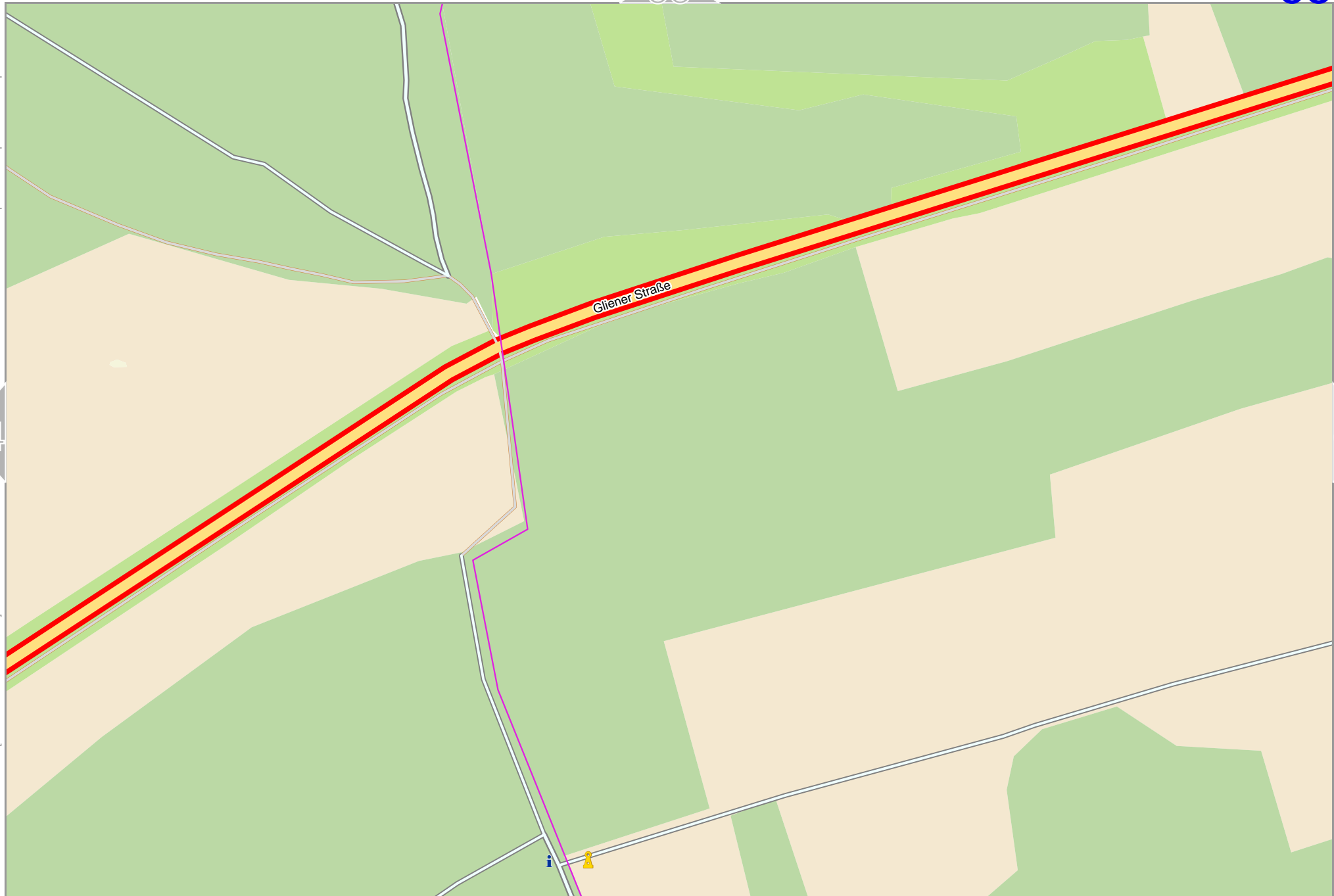
66

lon 12.54478 lat 52.13059 [nom. scale = 1 / 4000]

pdfmap_20241024_120350_Belzig_12.5915_52.1370_113.pdf

0 100 m 400 m

77



Belzig

54

66

Map data © OpenStreetMap contributors

lon 12.57598 lat 52.13706

Gliener Straße

Kameruner Weg

Kameruner Weg

15

65

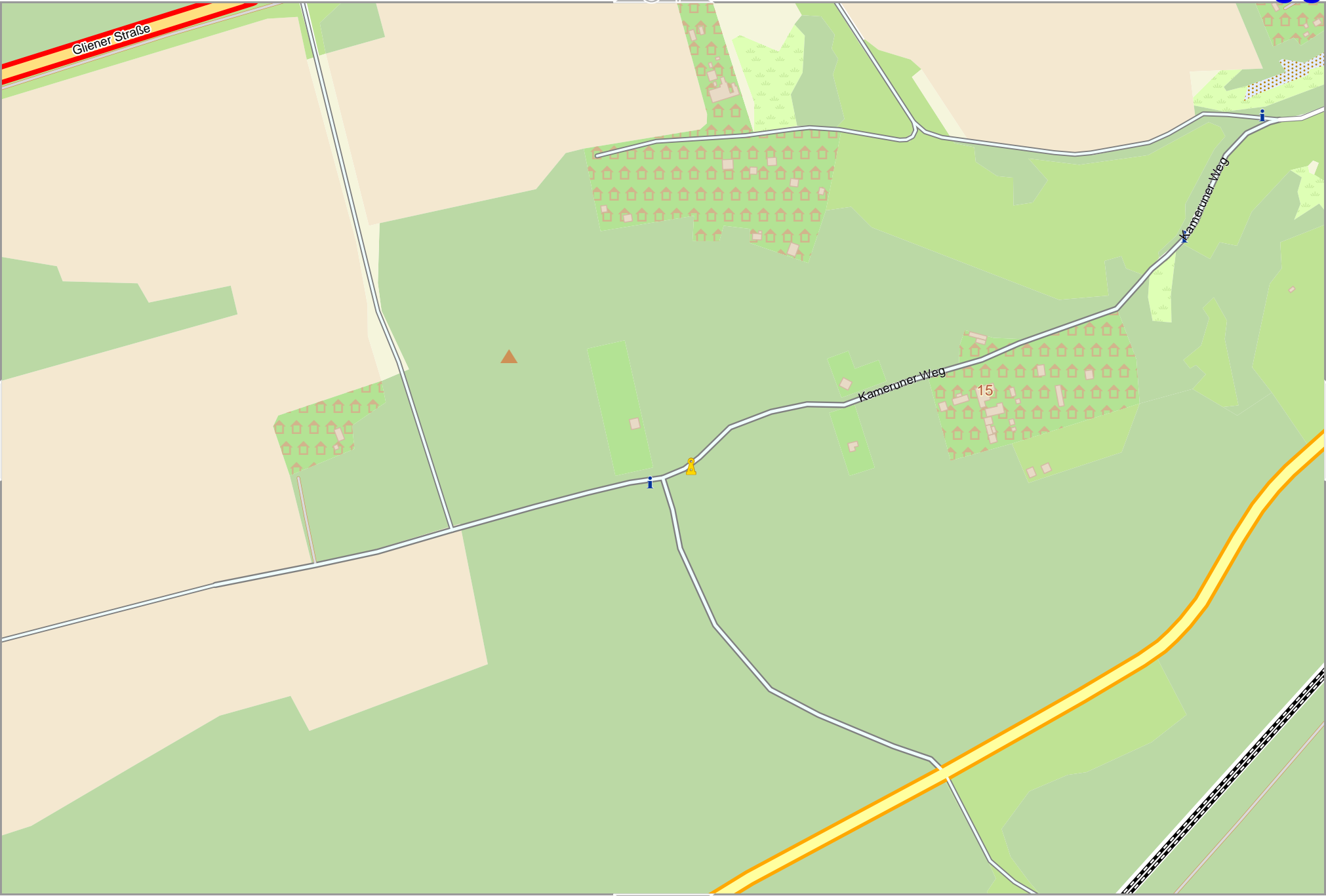
67

lon 12.56038 lat 52.13059 [nom. scale = 1 / 4000]

pdfmap_20241024_120350_Belzig_12.5915_52.1370_113.pdf

0 100 m 400 m

78



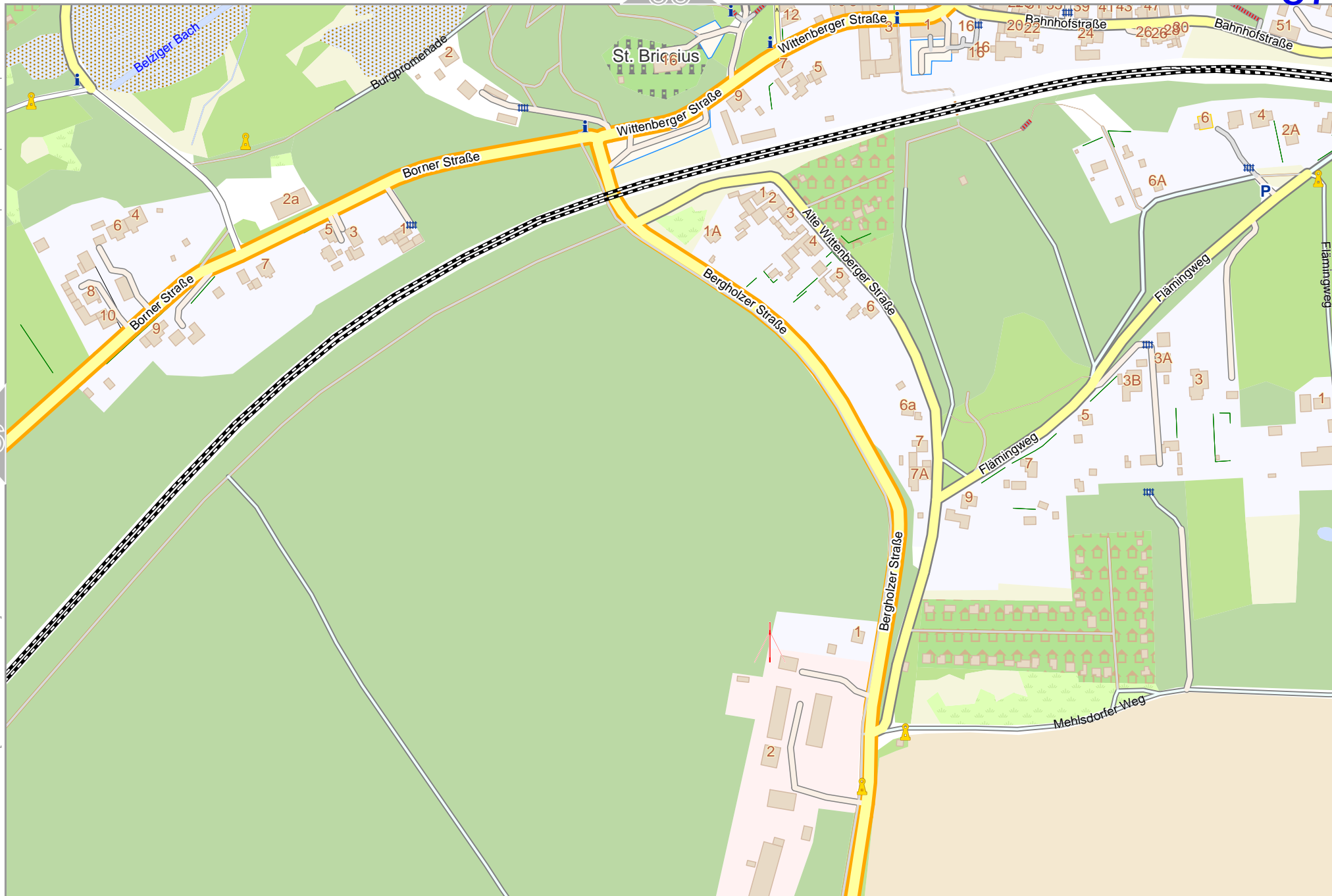
Map data © OpenStreetMap contributors

lon 12.57598 lat 52.13059 [nom. scale = 1 / 4000]

0 100 m 400 m

pdfmap_20241024_120350_Belzig_12.5915_52.1370_113.pdf

lon 12.59158 lat 52.13706



Belzig

56

Map data © OpenStreetMap contributors

lon 12.60718 lat 52.13706

67

69

lon 12.59158 lat 52.13059 [nom. scale = 1 / 4000]

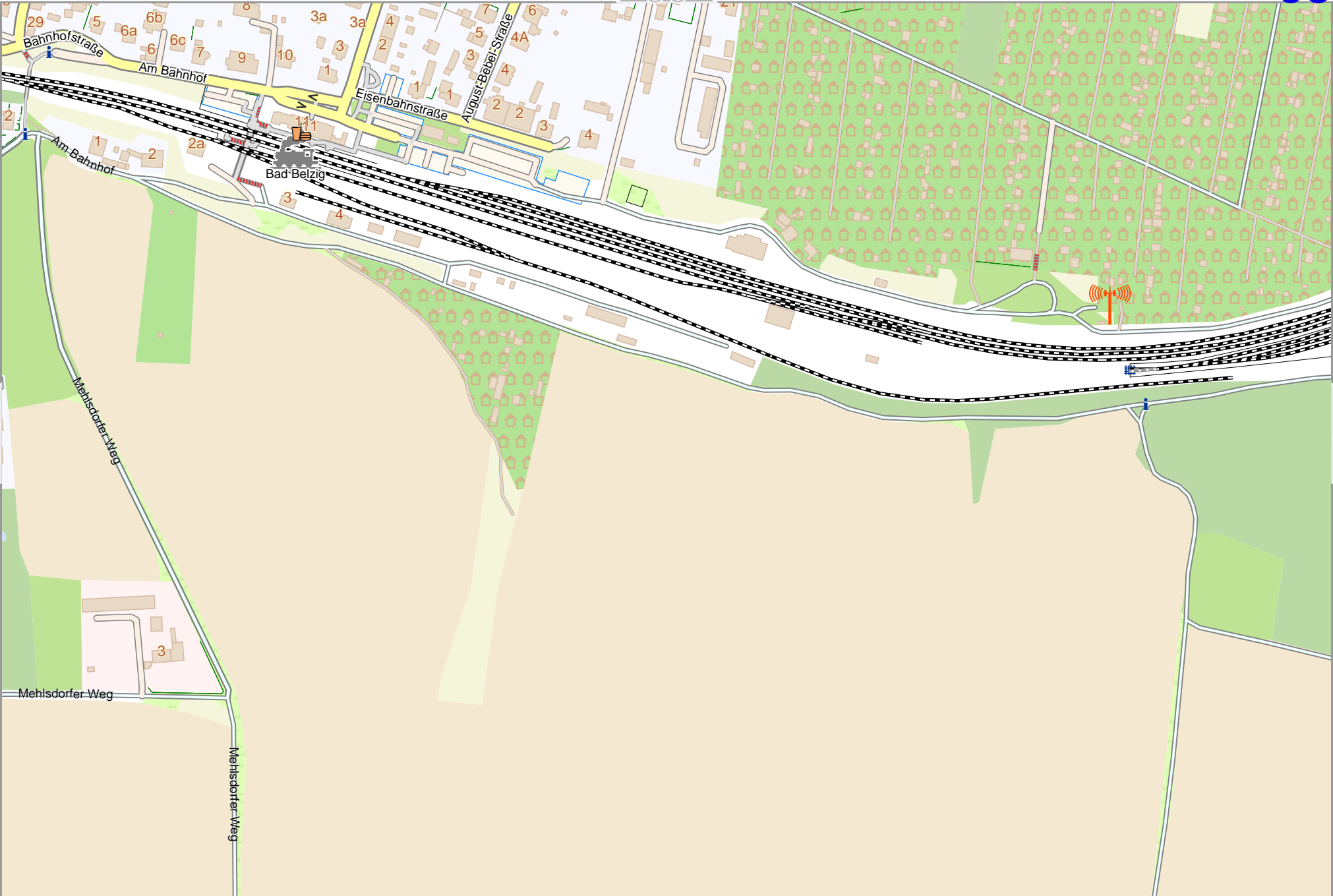
pdfmap_20241024_120350_Belzig_12.5915_52.1370_113.pdf

Mehlsdorfer Weg

Mehlsdorfer Weg

0 100 m 400 m

80



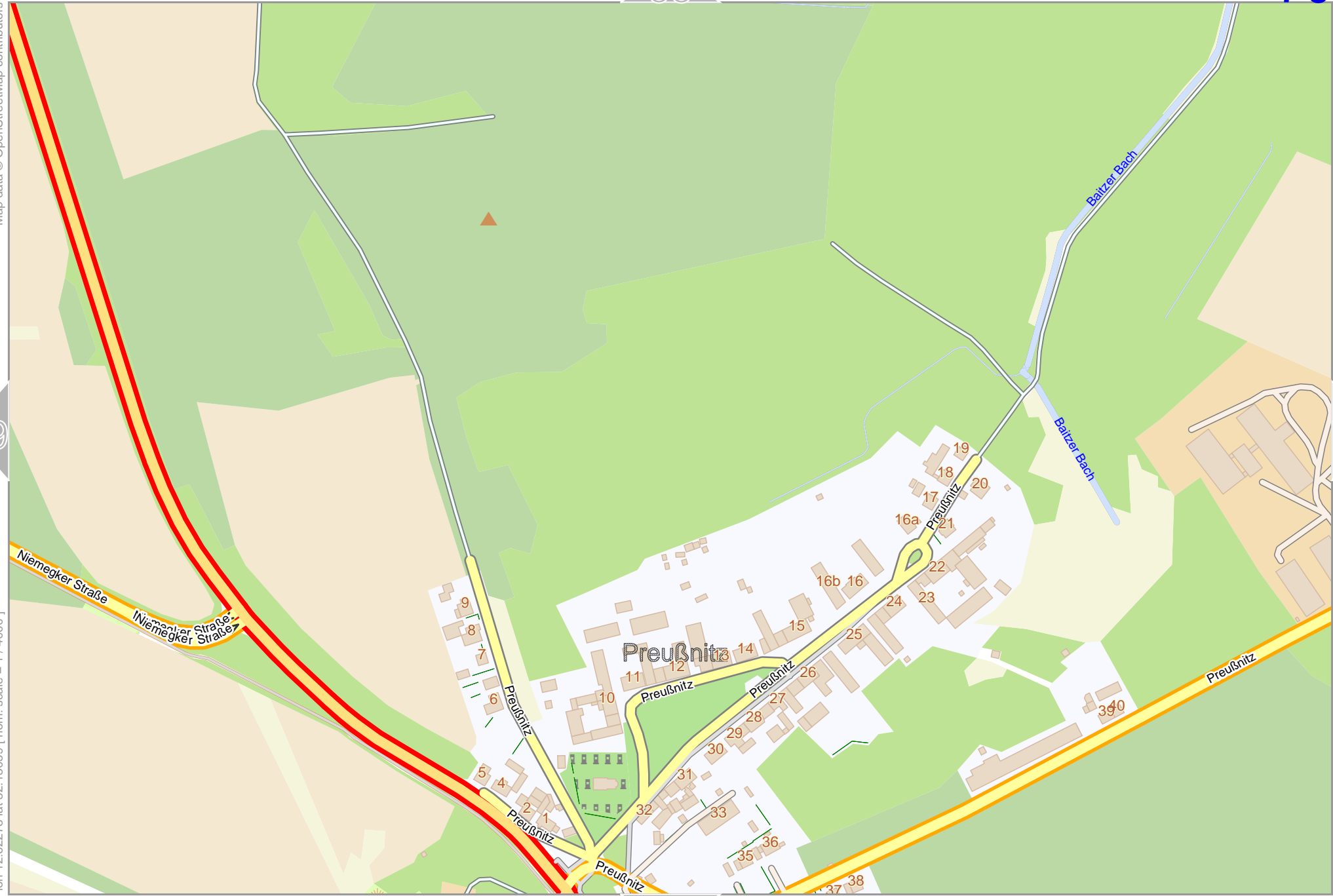


Map data © OpenStreetMap contributors

lon 12.63838 lat 52.13706

lon 12.62278 lat 52.13059 [nom. scale = 1 / 4000]

pdfmap_20241024_120350_Belzig_12.5915_52.1370_113.pdf



0 100 m 400 m

Belzig

Map data © OpenStreetMap contributors

lon 12.65397 lat 52.13706

Preußnitz

41 41a 42

lon 12.63838 lat 52.13059 [nom. scale = 1 / 4000]

pdfmap_20241024_120350_Belzig_12.5915_52.1370_113.pdf

0 100 m 400 m



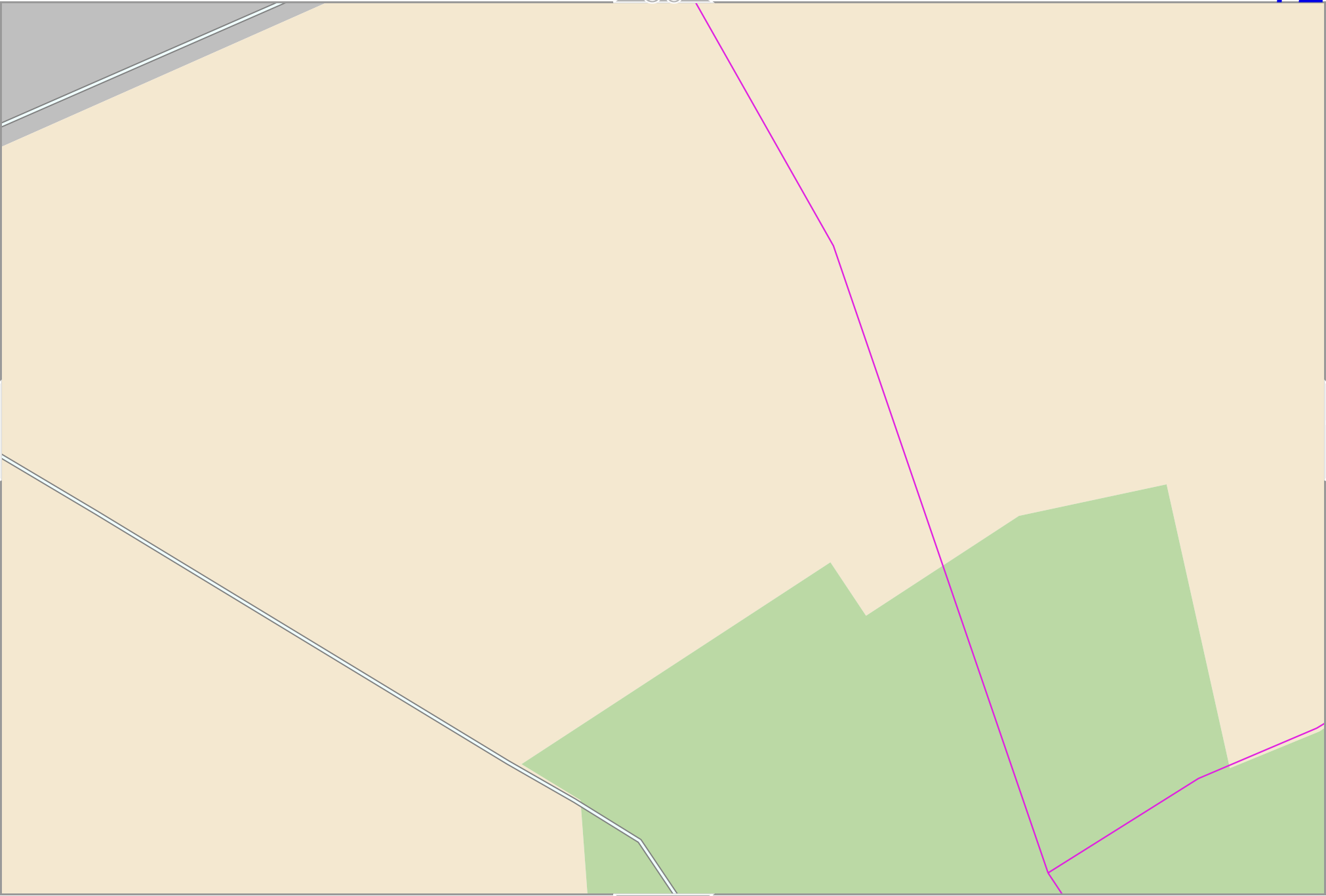
lon 12.66957 lat 52.13706

Map data © OpenStreetMap contributors

pdfmap_20241024_120350_Belzig_12.5915_52.1370_113.pdf

lon 12.65397 lat 52.13059 [nom. scale = 1 / 4000]

0 100 m 400 m



Map data © OpenStreetMap contributors

lon 12.68517 | lat 52.13706

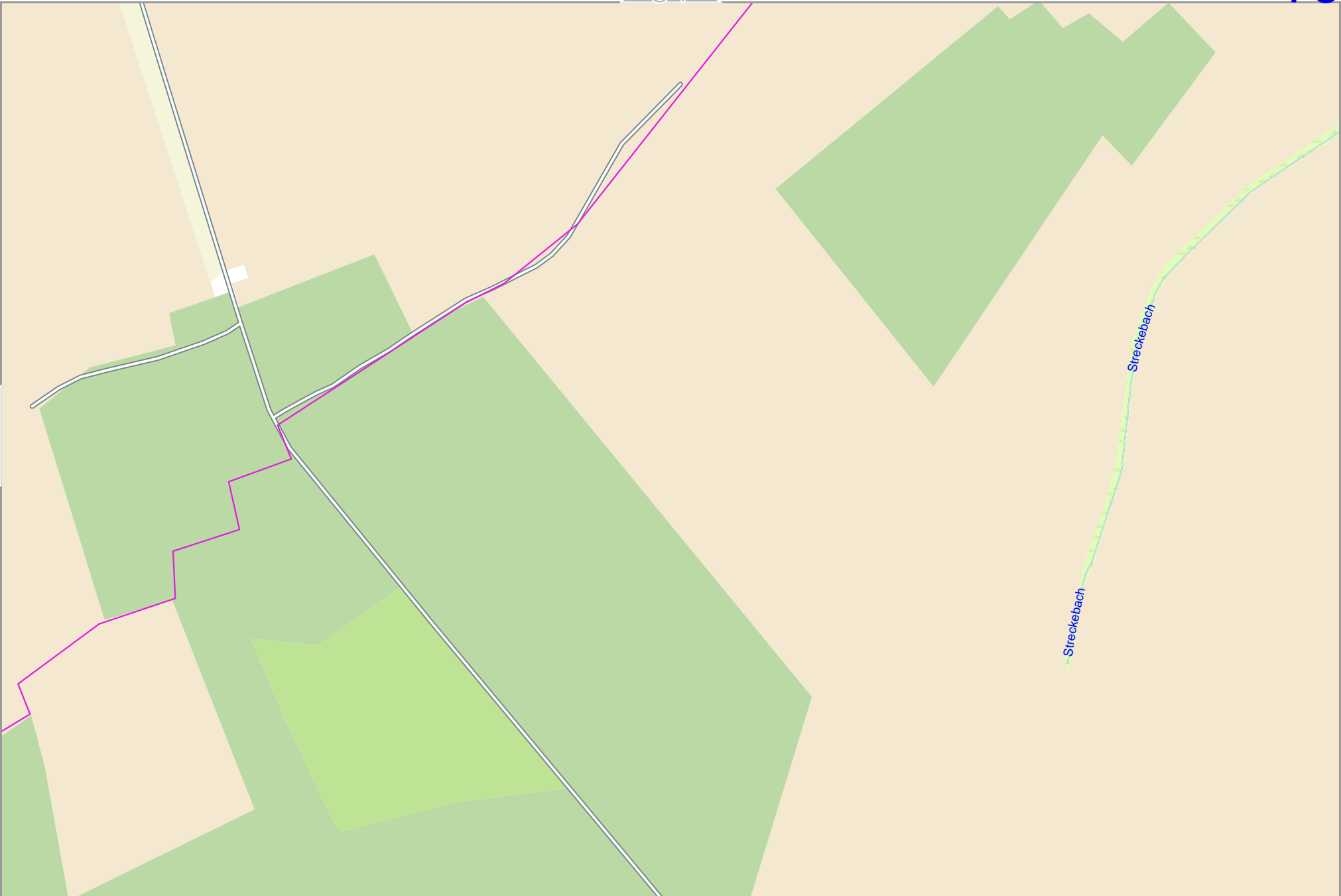
72

lon 12.66957 | lat 52.13059 [nom. scale = 1 / 4000]

pdfmap_20241024_120350_Belzig_12.5915_52.1370_113.pdf

0 100 m 400 m

85



Belzig

62

74

top

Map data © OpenStreetMap contributors

lon 12.49799 lat 52.12412 [nom. scale = 1 / 4000]

lon 12.51359 lat 52.13059

pdfmap_20241024_120350_Belzig_12.5915_52.1370_113.pdf

75

86

0 100 m 400 m

Map data © OpenStreetMap contributors

lon 12.52919 lat 52.13059

lon 12.51359 lat 52.12412 [nom. scale = 1 / 4000]

pdfmap_20241024_120350_Belzig_12.5915_52.1370_113.pdf

74

76

63

87

Klein Glien

6B

4

4b

6A

4A

5

0 100 m 400 m

Belzig

76

top

Map data © OpenStreetMap contributors

lon 12.54478 lat 52.13059

75

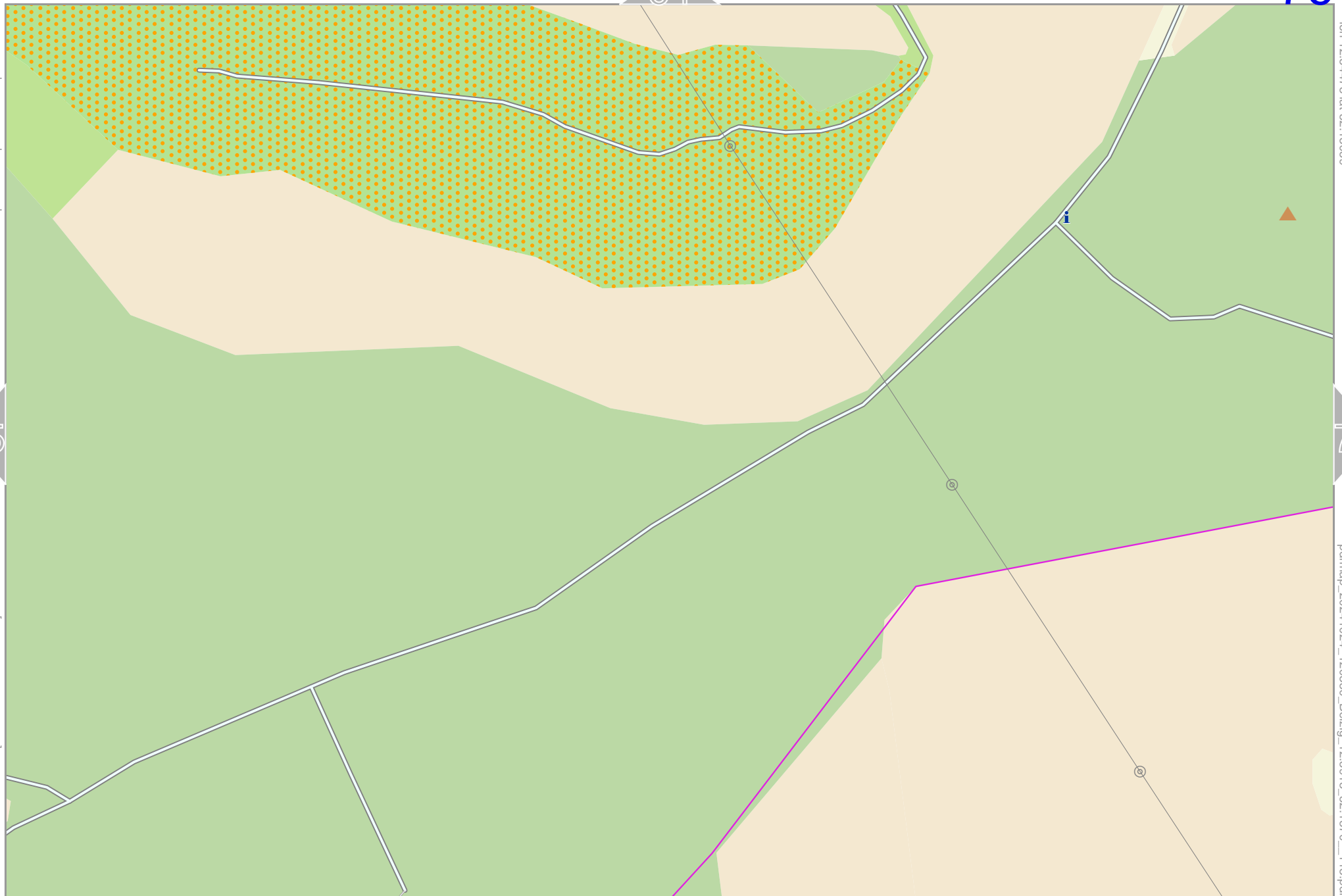
77

lon 12.52919 lat 52.12412 [nom. scale = 1 / 4000]

pdfmap_20241024_120350_Belzig_12.5915_52.1370_113.pdf

0 100 m 400 m

88



65

77

Map data © OpenStreetMap contributors

lon 12.56038 lat 52.13059

76

78

lon 12.54478 lat 52.12412 [nom. scale = 1 / 4000]

pdfmap_20241024_120350_Belzig_12.5915_52.1370_113.pdf

0 100 m 400 m

89





Map data © OpenStreetMap contributors

lon 12.57598 lat 52.12412 [nom. scale = 1 / 4000]

lon 12.59158 lat 52.13059

pdfmap_20241024_120350_Belzig_12.5915_52.1370_113.pdf

78

80

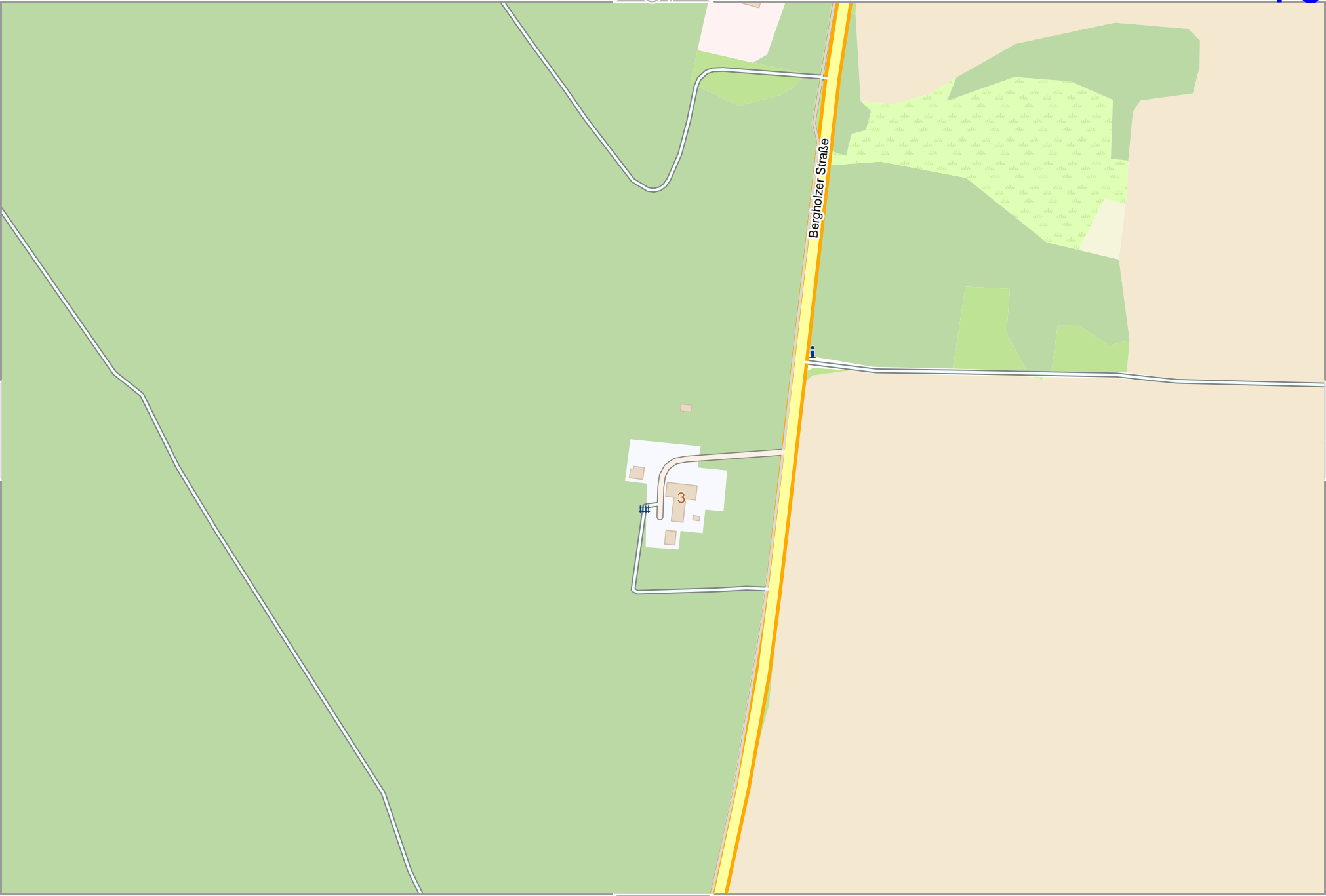
67

91

Bergholzer Straße

3

0 100 m 400 m



Belzig

Map data © OpenStreetMap contributors

lon 12.59158 lat 52.12412 [nom. scale = 1 / 4000]

lon 12.60718 lat 52.13059

pdfmap_20241024_120350_Belzig_12.5915_52.1370_113.pdf

0 100 m 400 m



Belzig

81

69

Map data © OpenStreetMap contributors

lon 12.62278 lat 52.13059

80

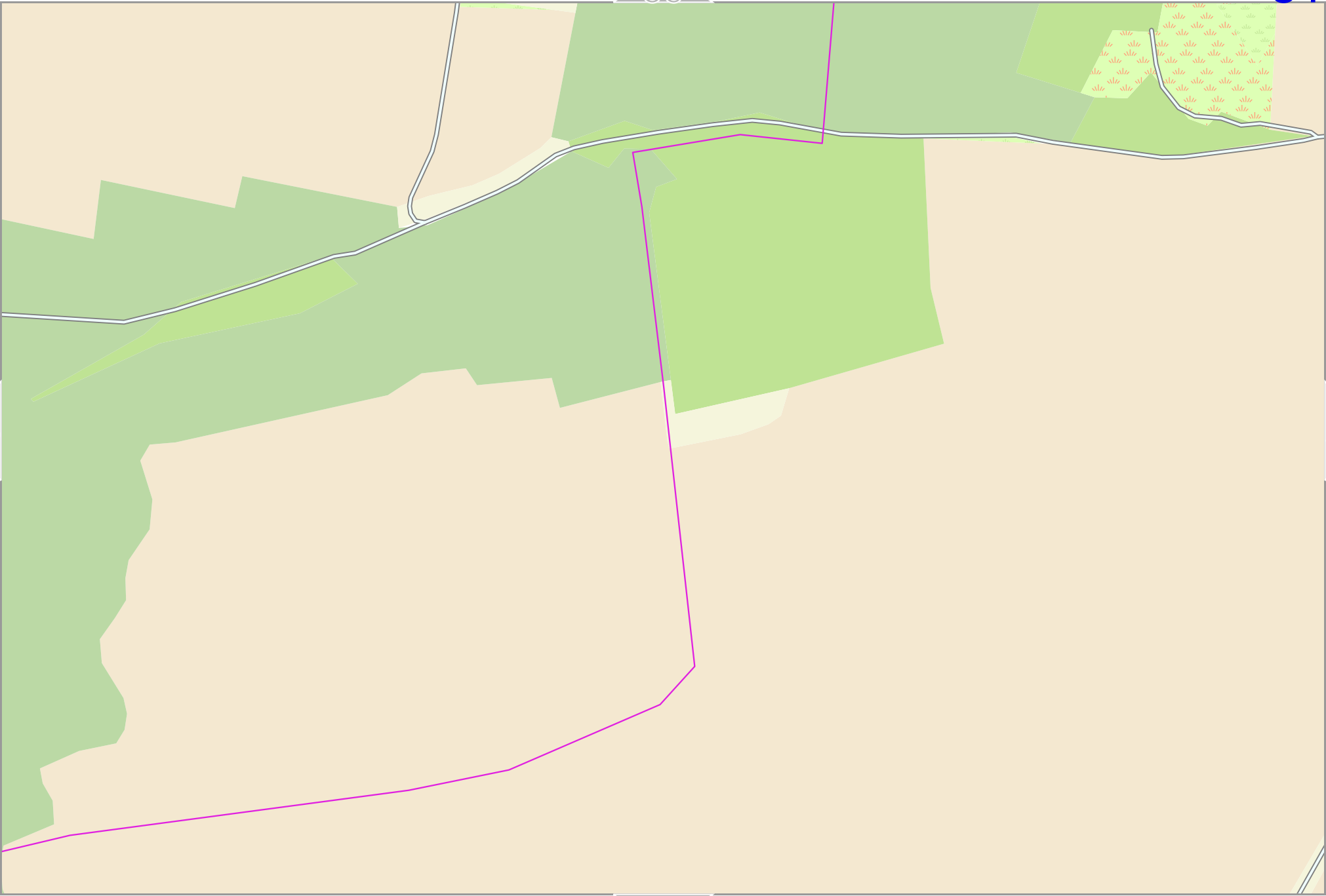
82

lon 12.60718 lat 52.12412 [nom. scale = 1 / 4000]

pdfmap_20241024_120350_Belzig_12.5915_52.1370_113.pdf

0 100 m 400 m

93



70

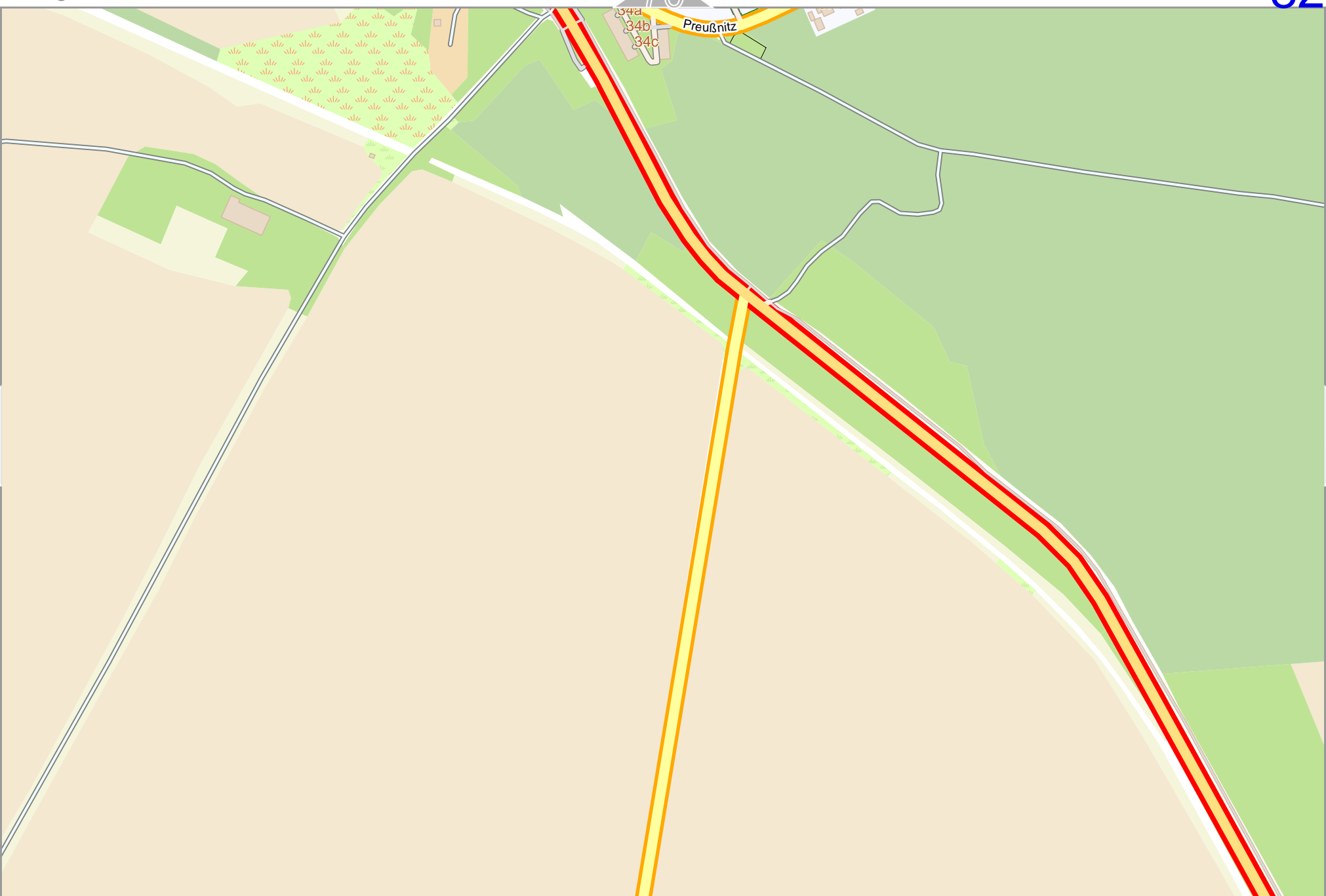
34a
34b
34c

Preußnitz

81

83

94



Belzig

83

71

Map data © OpenStreetMap contributors

lon 12.65397 lat 52.13059

82

84

lon 12.63838 lat 52.12412 [nom. scale = 1 / 4000]

pdfmap_20241024_120350_Belzig_12.5915_52.1370_113.pdf

95

0 100 m 400 m

Map data © OpenStreetMap contributors

lon 12.66957 | lat 52.13059

83

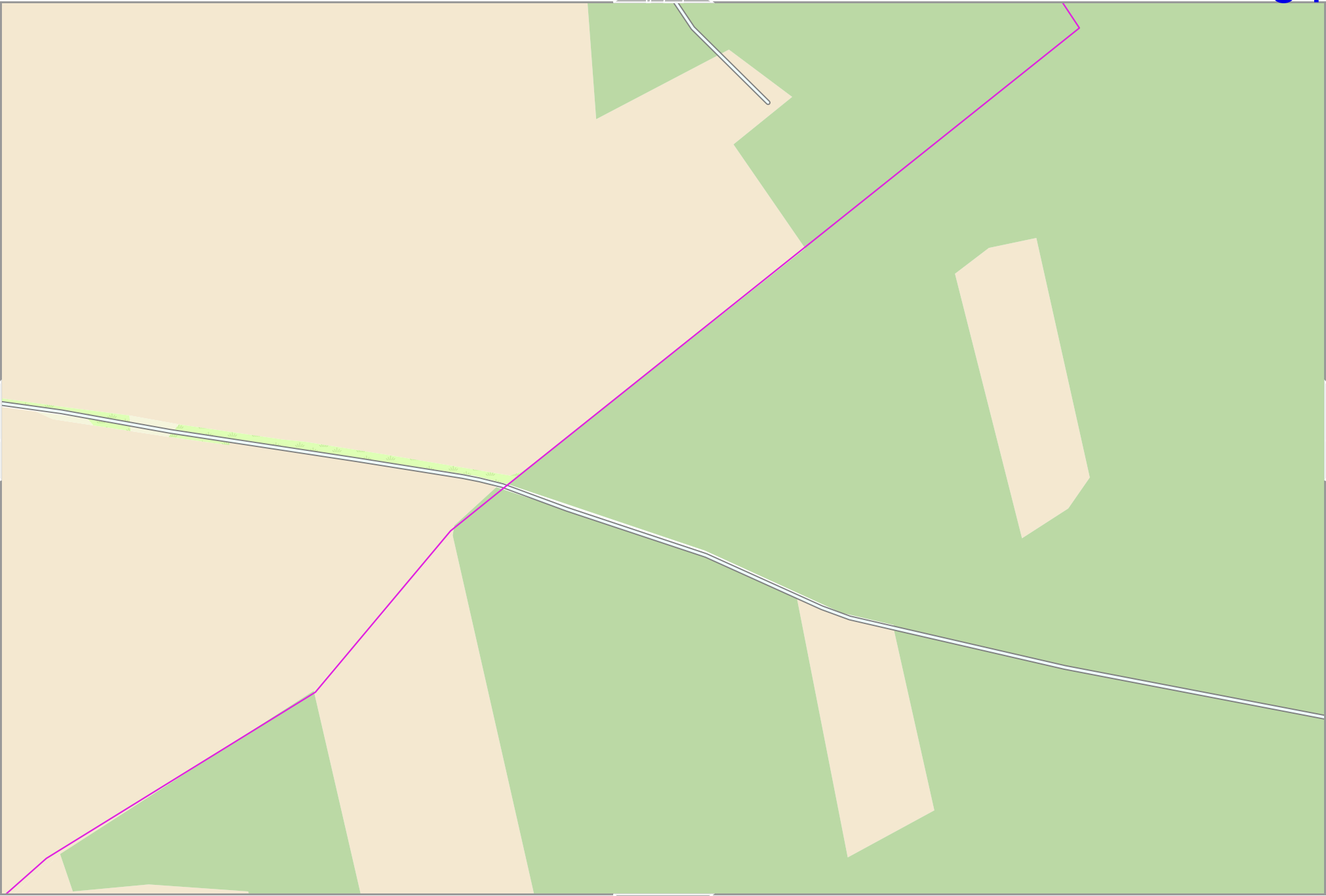
85

lon 12.65397 | lat 52.12412 [nom. scale = 1 / 4000]

pdfmap_20241024_120350_Belzig_12.5915_52.1370_113.pdf

0 100 m 400 m

96



Belzig

73

85

lon 12.68517 lat 52.13059

Map data © OpenStreetMap contributors

84

lon 12.66957 lat 52.12412 [nom. scale = 1 / 4000]

pdfmap_20241024_120350_Belzig_12.5915_52.1370_113.pdf

0 100 m 400 m

97

38

Map data © OpenStreetMap contributors

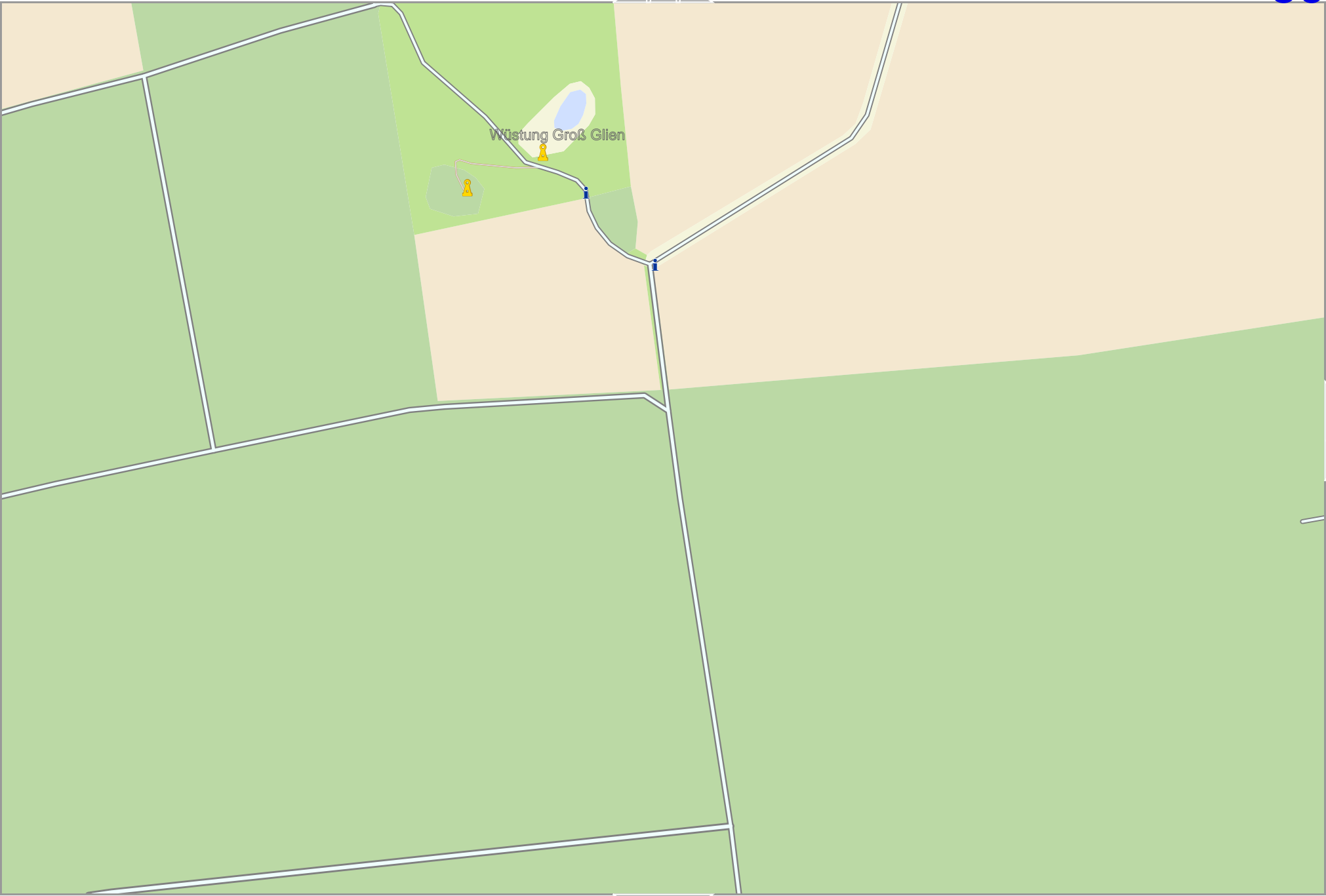
lon 12.51359 lat 52.12412

Wüstung Groß Glien

lon 12.49799 lat 52.11765 [nom. scale = 1 / 4000]

pdfmap_20241024_120350_Belzig_12.5915_52.1370_113.pdf

0 100 m 400 m



87

75

99

Belzig

Map data © OpenStreetMap contributors

lon 12.51359 lat 52.11765 [nom. scale = 1 / 4000]

lon 12.52919 lat 52.12412

pdfmap_20241024_120350_Belzig_12.5915_52.1370_113.pdf

0 100 m 400 m



Belzig

76

88

lon 12.54478 lat 52.12412

Map data © OpenStreetMap contributors

87

89

lon 12.52919 lat 52.11765 [nom. scale = 1 / 4000]

pdfmap_20241024_120350_Belzig_12.5915_52.1370_113.pdf

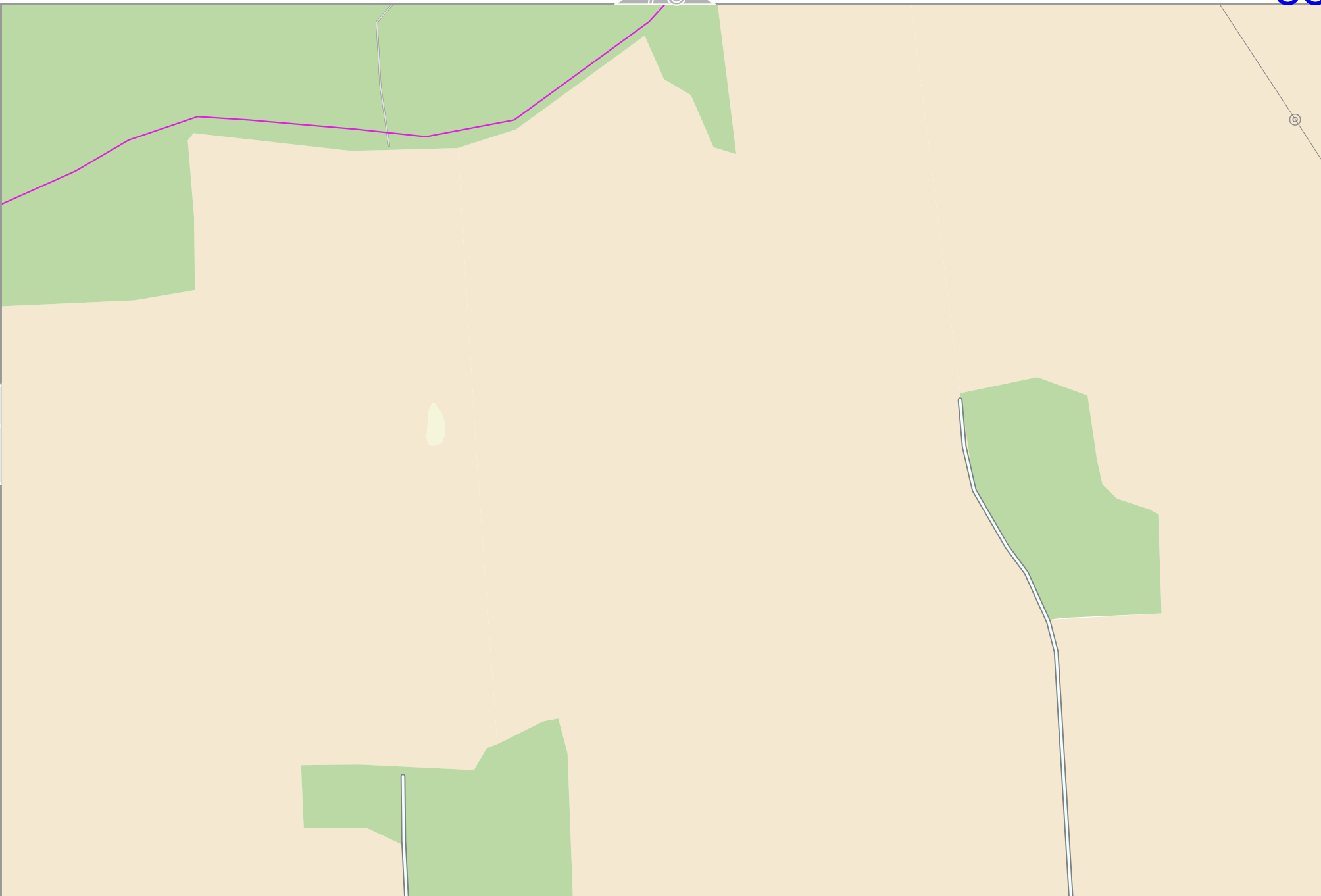
0 100 m 400 m

100

 www.milvusmap.eu 

 creative commons

top



Belzig

89

Map data © OpenStreetMap contributors

lon 12.56038 lat 52.12412

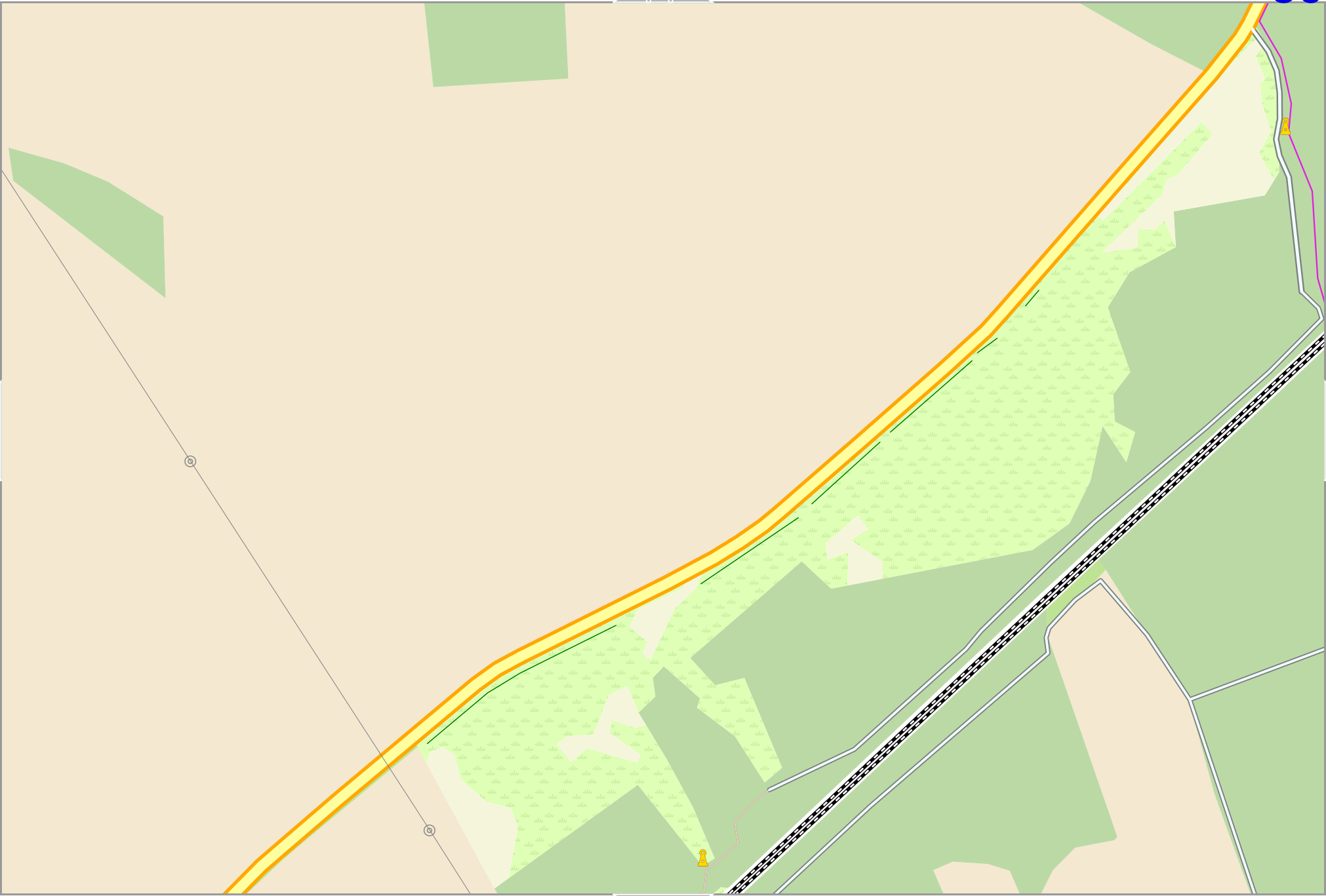


lon 12.54478 lat 52.11765 [nom. scale = 1 / 4000]

pdfmap_20241024_120350_Belzig_12.5915_52.1370_113.pdf

0 100 m 400 m

101



Belzig

78

90

lon 12.57598 lat 52.12412

Map data © OpenStreetMap contributors



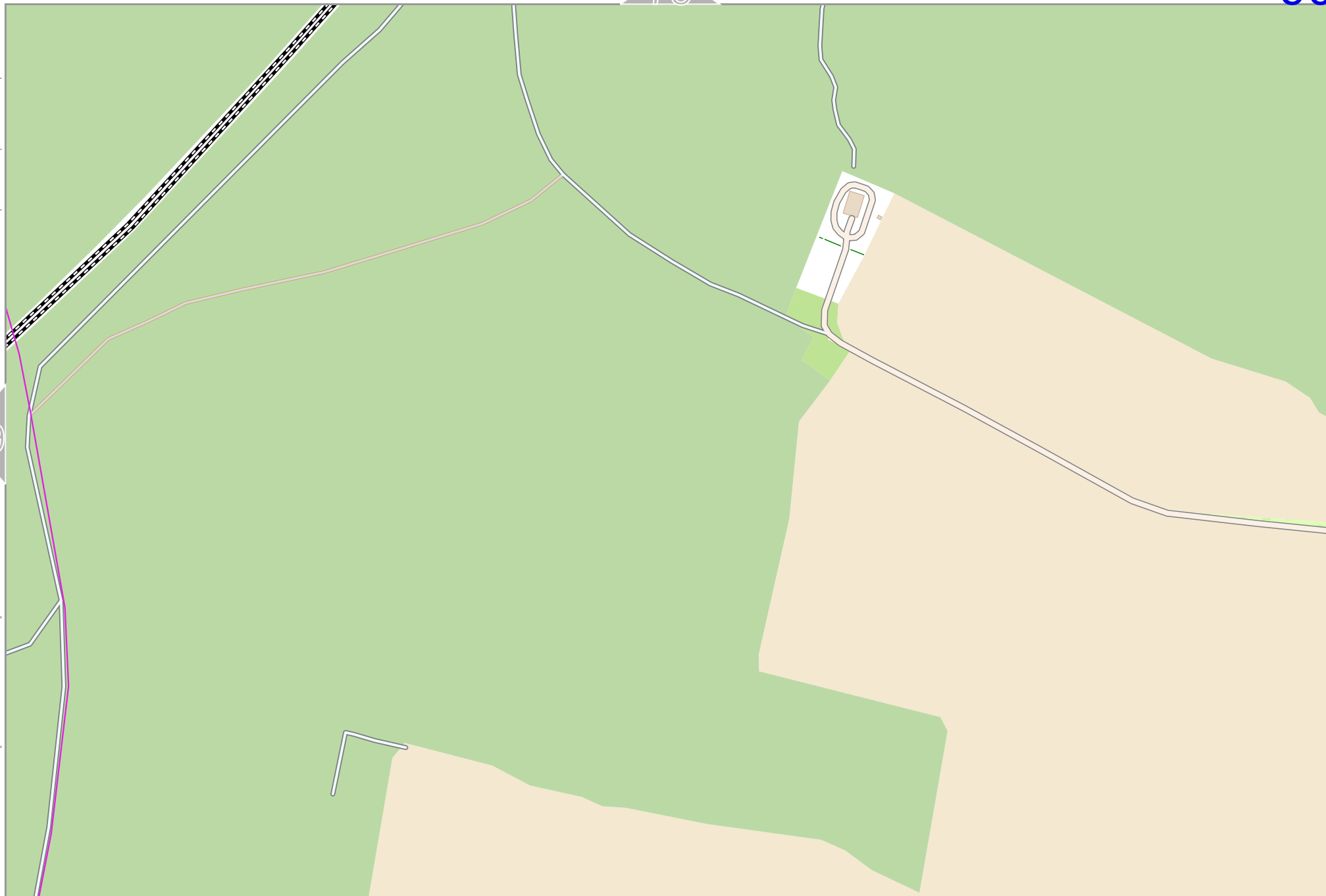
lon 12.56038 lat 52.11765 [nom. scale = 1 / 4000]

pdfmap_20241024_120350_Belzig_12.5915_52.1370_113.pdf

0 100 m 400 m

102

top



Map data © OpenStreetMap contributors

lon 12.59158 lat 52.12412

lon 12.57598 lat 52.11765 [nom. scale = 1 / 4000]

pdfmap_20241024_120350_Belzig_12.5915_52.1370_113.pdf

0 100 m 400 m



Belzig

80

92

lon 12.60718 | lat 52.12412

Map data © OpenStreetMap contributors

91

93

lon 12.59158 | lat 52.11765 [nom. scale = 1 / 4000]

pdfmap_20241024_120350_Belzig_12.5915_52.1370_113.pdf

0 100 m 400 m

104

top



Belzig

81

93

lon 12.62278 lat 52.12412

Map data © OpenStreetMap contributors

92

94

lon 12.60718 lat 52.11765 [nom. scale = 1 / 4000]

pdfmap_20241024_120350_Belzig_12.5915_52.1370_113.pdf

0 100 m 400 m

105



Belzig

Map data © OpenStreetMap contributors

lon 12.622278 lat 52.11765 [nom. scale = 1 / 4000]

0 100 m 400 m

82

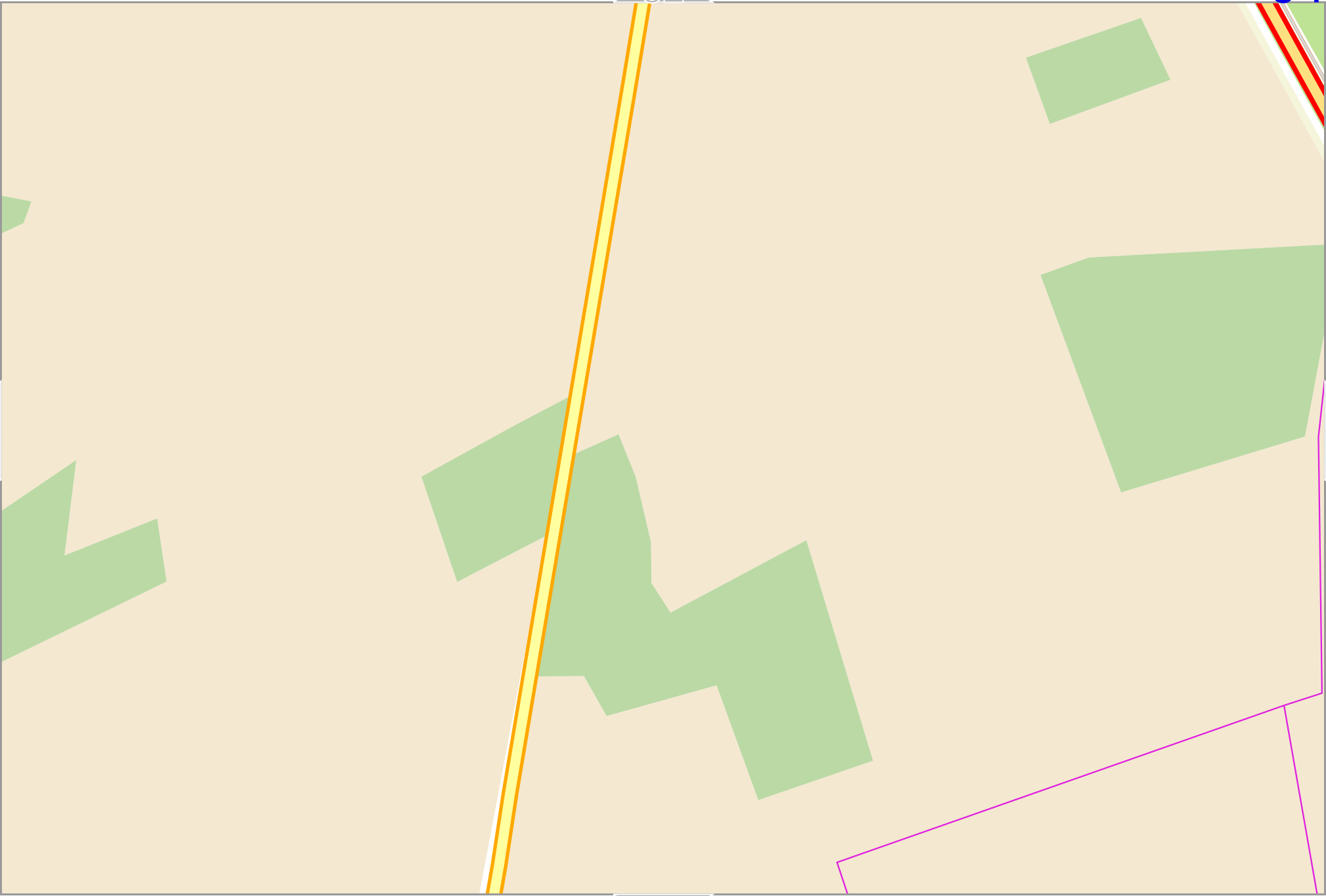
94

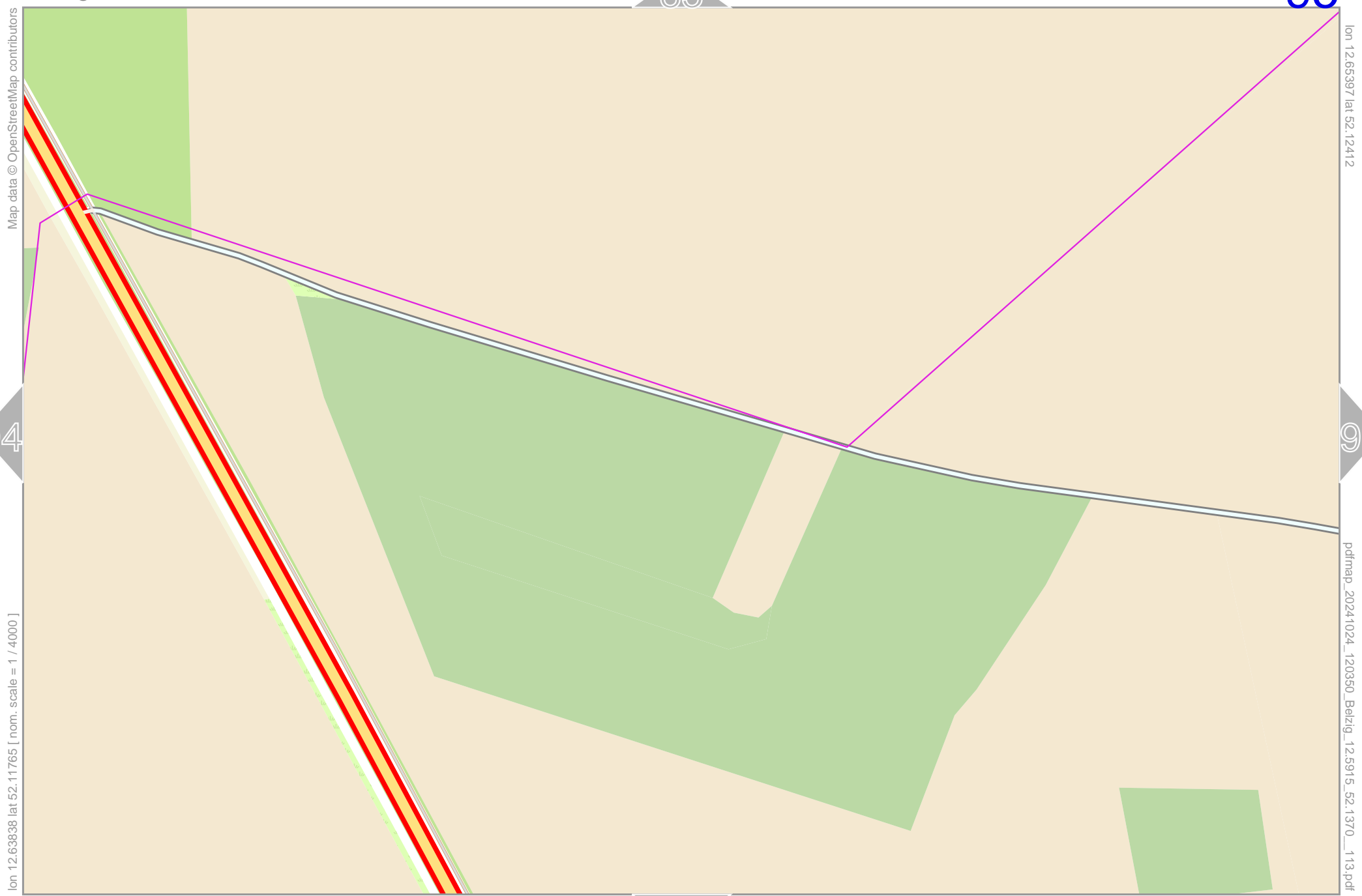
93

95

106

lon 12.63838 lat 52.12412
pdfmap_20241024_120350_Belzig_12.5915_52.1370_113.pdf





Belzig

84

96

lon 12.66957 lat 52.12412

Map data © OpenStreetMap contributors

95

97

lon 12.65397 lat 52.11765 [nom. scale = 1 / 4000]

pdfmap_20241024_120350_Belzig_12.5915_52.1370_113.pdf

0 100 m 400 m

108

top



Belzig

85

97

top

Map data © OpenStreetMap contributors

lon 12.68517 lat 52.12412

96

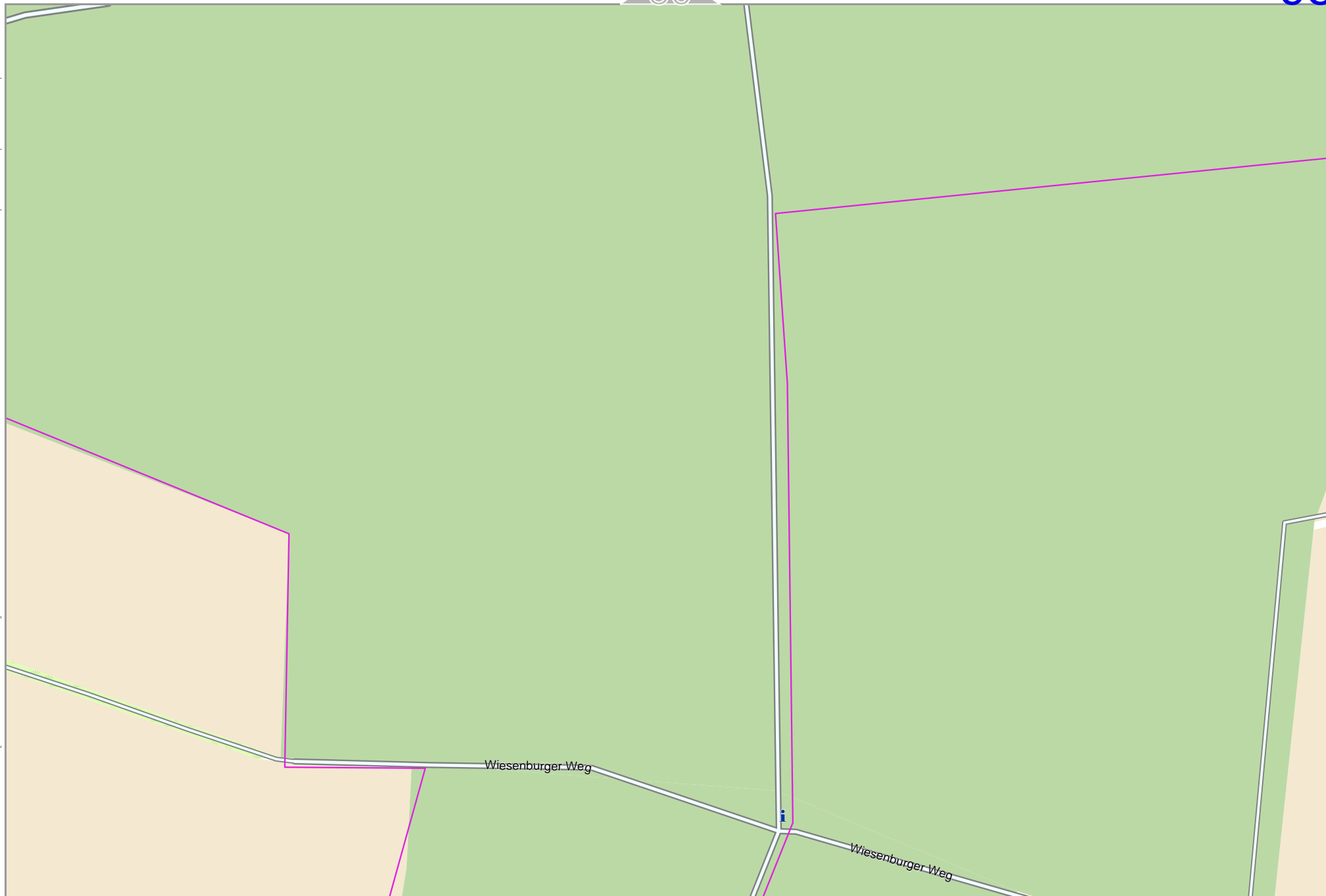
lon 12.66957 lat 52.11765 [nom. scale = 1 / 4000]

pdfmap_20241024_120350_Belzig_12.5915_52.1370_113.pdf

0 100 m 400 m

109





Belzig

87

99

Map data © OpenStreetMap contributors

lon 12.52919 lat 52.11765

98

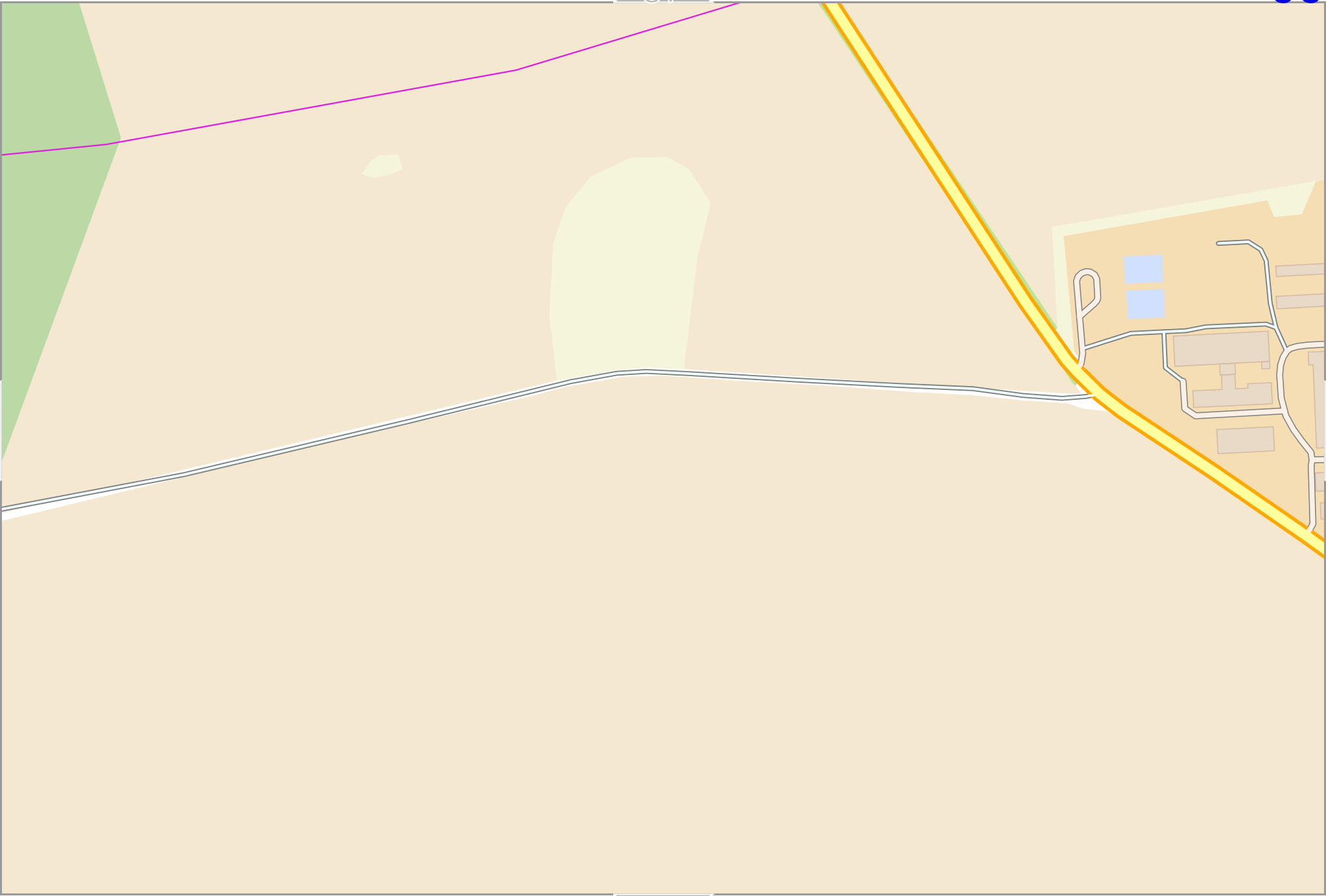
100

lon 12.51359 lat 52.11118 [nom. scale = 1 / 4000]

pdfmap_20241024_120350_Belzig_12.5915_52.1370_113.pdf

0 100 m 400 m

111



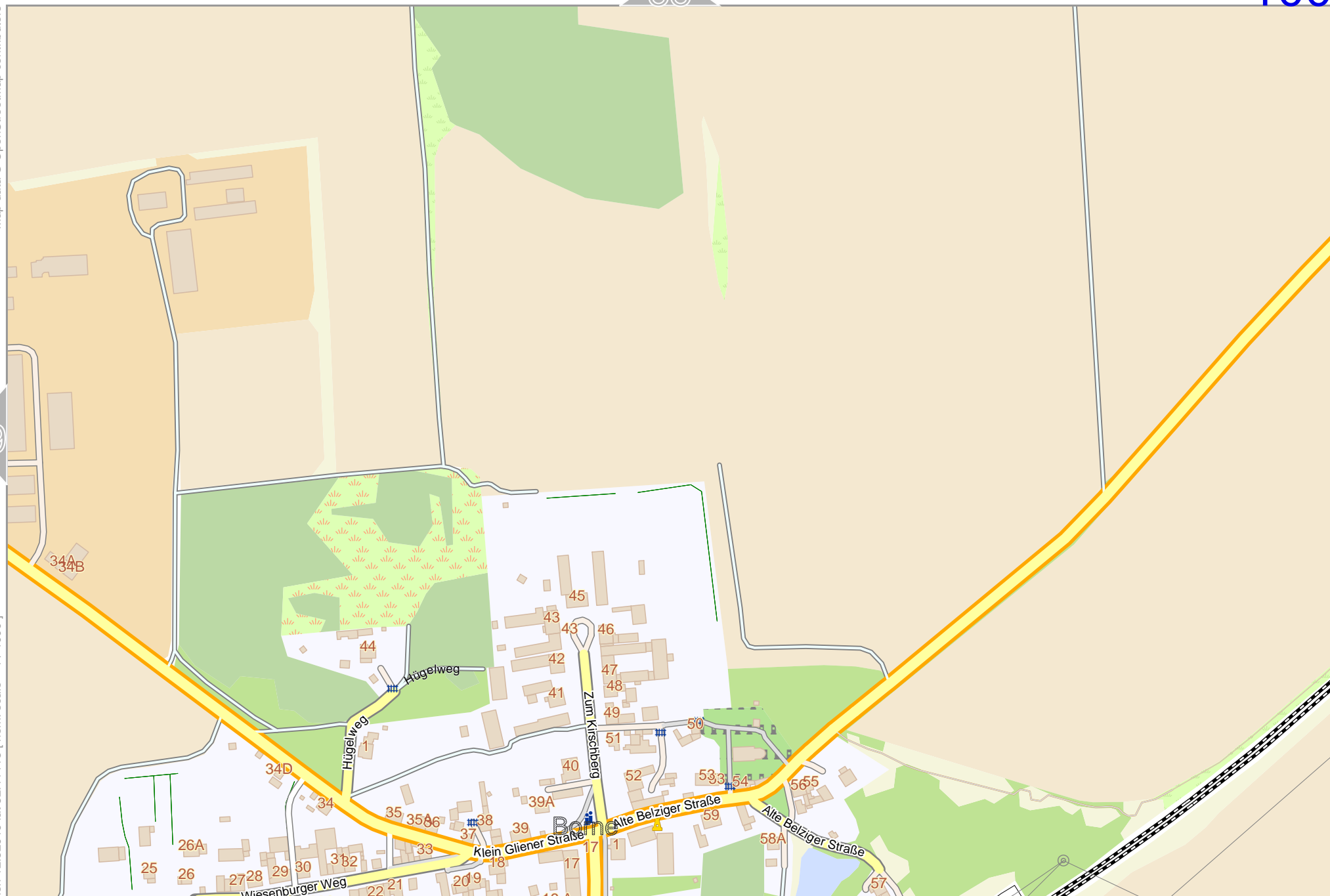
Map data © OpenStreetMap contributors

lon 12.54478 lat 52.11765

101

pdfmap_20241024_120350_Belzig_12.5915_52.1370_113.pdf

lon 12.52919 lat 52.11118 [nom. scale = 1 / 4000]



0 100 m 400 m

112

Belzig

89

101

Map data © OpenStreetMap contributors

lon 12.56038 lat 52.11765

100

102

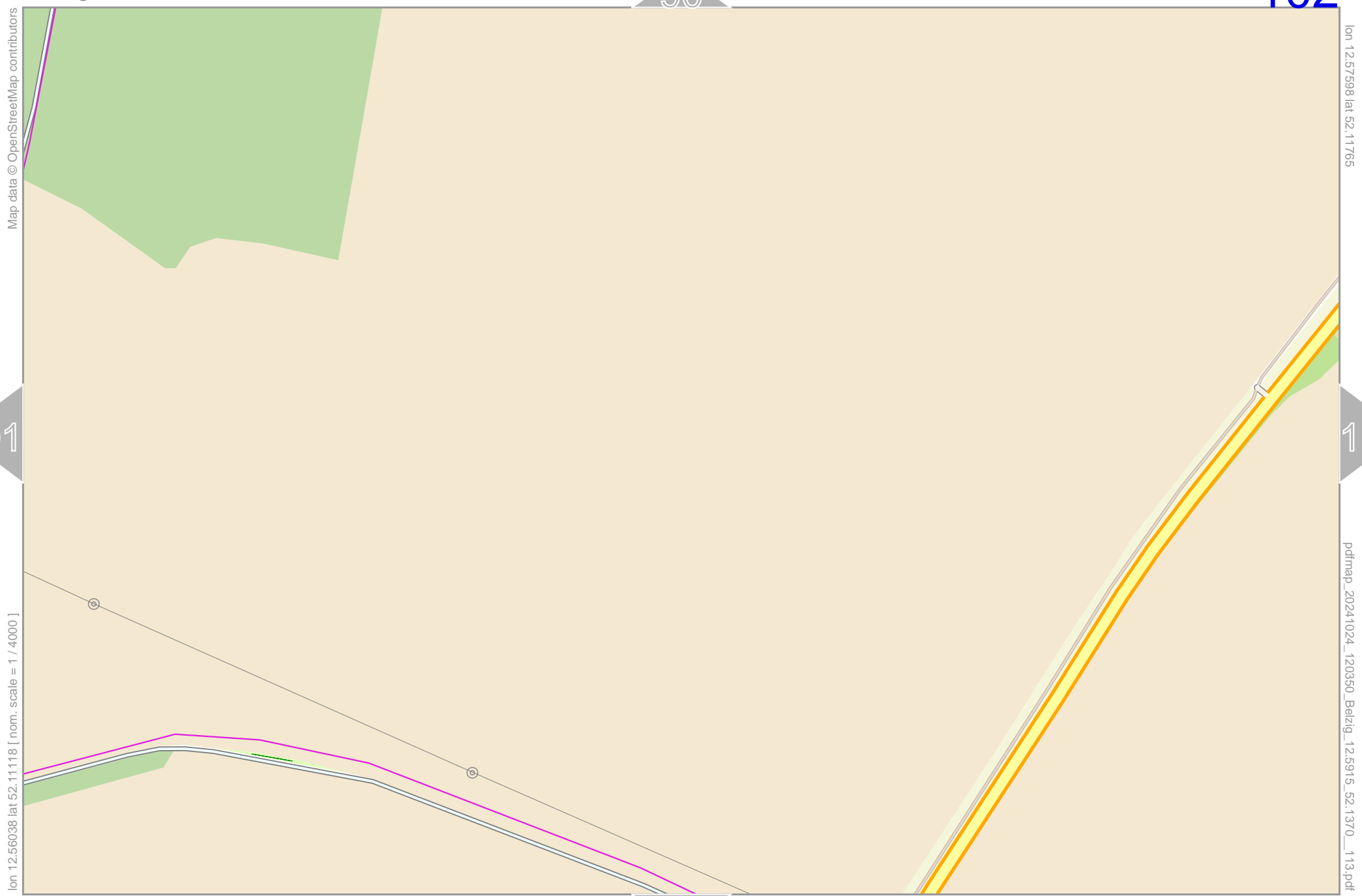
lon 12.54478 lat 52.11118 [nom. scale = 1 / 4000]

pdfmap_20241024_120350_Belzig_12.5915_52.1370_113.pdf

0 100 m 400 m

113





Map data © OpenStreetMap contributors

lon 12.57598 lat 52.11765

pdfmap_20241024_120350_Belzig_12.5915_52.1370_113.pdf

lon 12.56038 lat 52.11118 [nom. scale = 1 / 4000]

0 100 m 400 m

Belzig

91

103

lon 12.59158 lat 52.11765

Map data © OpenStreetMap contributors

lon 12.57598 lat 52.11118 [nom. scale = 1 / 4000]

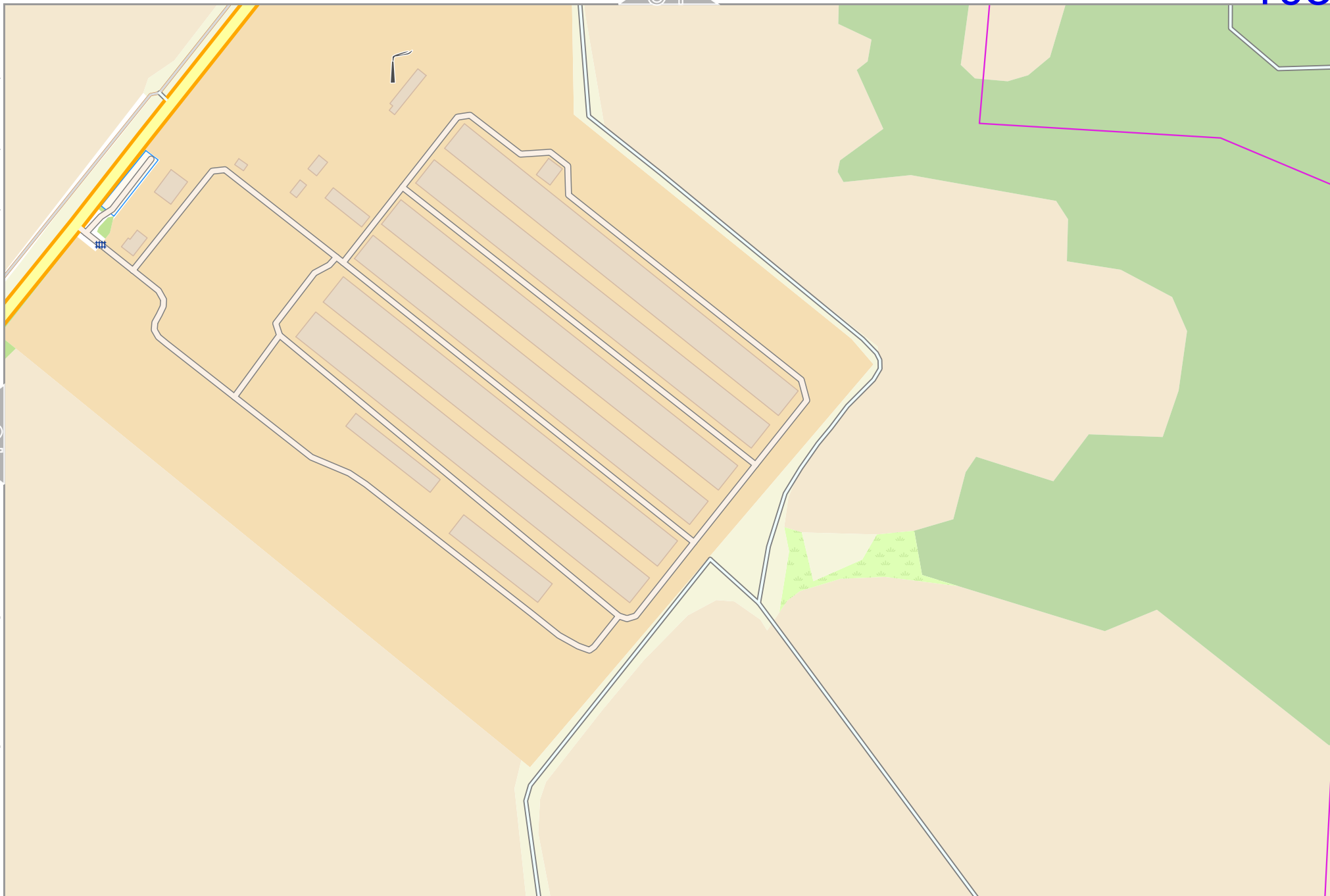
104

pdfmap_20241024_120350_Belzig_12.5915_52.1370_113.pdf

0 100 m 400 m

115

top



Belzig

92

104

top

Map data © OpenStreetMap contributors

lon 12.60718 lat 52.11765

lon 12.59158 lat 52.11118 [nom. scale = 1 / 4000]

pdfmap_20241024_120350_Belzig_12.5915_52.1370_113.pdf

0 100 m 400 m

116

103

105



Belzig

105

top

93

Map data © OpenStreetMap contributors

lon 12.62278 lat 52.11765

lon 12.60718 lat 52.11118 [nom. scale = 1 / 4000]

pdfmap_20241024_120350_Belzig_12.5915_52.1370_113.pdf

104

106

0 100 m 400 m

117

Belzig

94

106

top

Map data © OpenStreetMap contributors

lon 12.63838 lat 52.11765

105

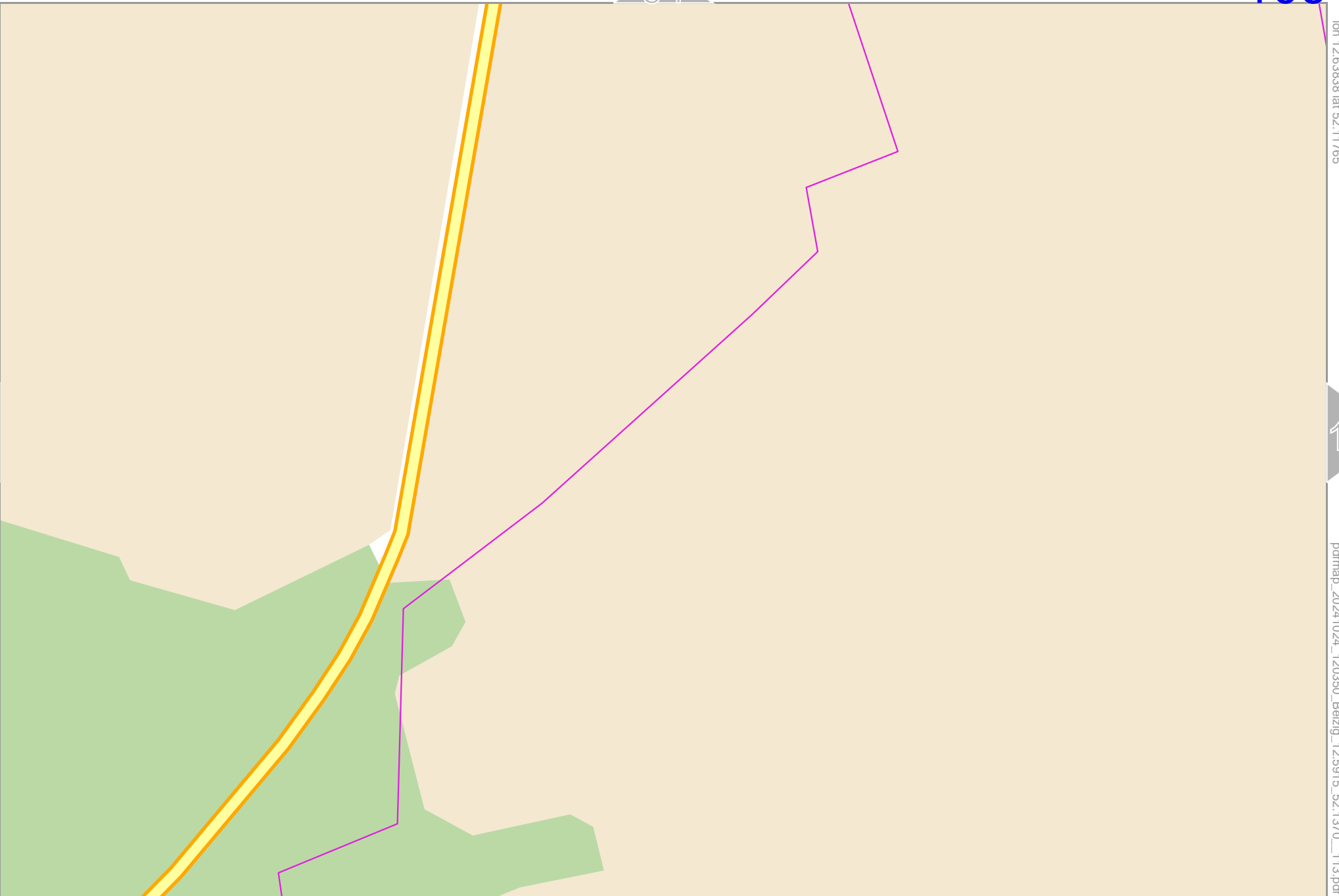
107

lon 12.62278 lat 52.11118 [nom. scale = 1 / 4000]

pdfmap_20241024_120350_Belzig_12.5915_52.1370_113.pdf

0 100 m 400 m

118



Belzig

top

95

107

Map data © OpenStreetMap contributors

lon 12.65397 lat 52.11765

106

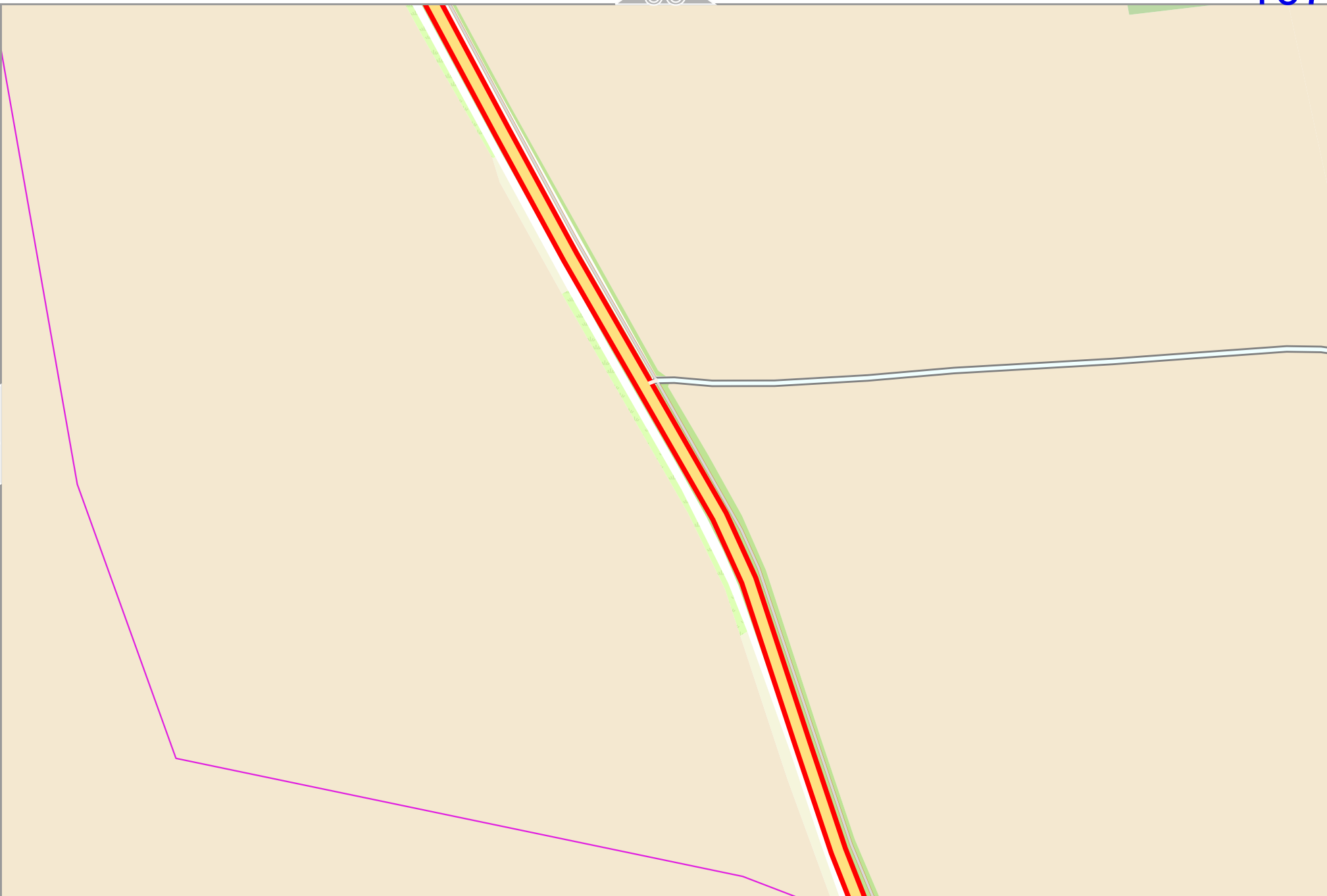
108

lon 12.63838 lat 52.11118 [nom. scale = 1 / 4000]

pdfmap_20241024_120350_Belzig_12.5915_52.1370_113.pdf

0 100 m 400 m

119



Belzig

Map data © OpenStreetMap contributors

lon 12.65397 lat 52.11118 [nom. scale = 1 / 4000]

0 100 m 400 m

96

108

lon 12.66957 lat 52.11765

109

pdfmap_20241024_120350_Belzig_12.5915_52.1370_113.pdf

120



Belzig

97

109

Map data © OpenStreetMap contributors

Planetel

lon 12.68517 lat 52.11765

108

lon 12.66957 lat 52.11118 [nom. scale = 1 / 4000]

pdfmap_20241024_120350_Belzig_12.5915_52.1370_113.pdf

0 100 m 400 m

121



Map data © OpenStreetMap contributors

lon 12.49799 lat 52.10471 [nom. scale = 1 / 4000]

lon 12.51359 lat 52.11118

pdfmap_20241024_120350_Belzig_12.5915_52.1370_113.pdf



0 100 m 400 m

Belzig

99

111

top

Map data © OpenStreetMap contributors

Wiesenburger Weg

Wiesenburger Weg

lon 12.52919 lat 52.11118

110

112

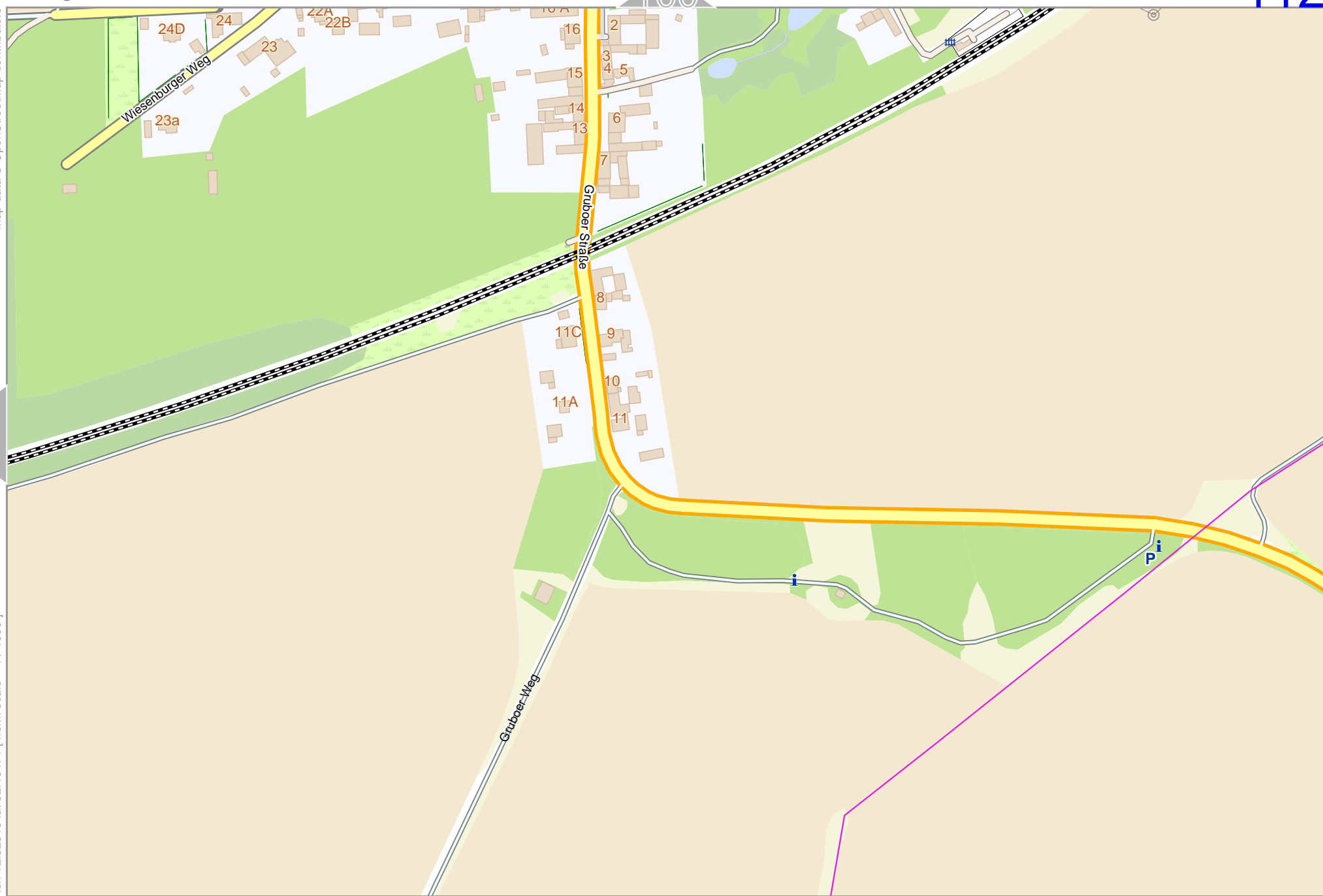
lon 12.51359 lat 52.10471 [nom. scale = 1 / 4000]

pdfmap_20241024_120350_Belzig_12.5915_52.1370_113.pdf

0 100 m 400 m

Map data © OpenStreetMap contributors

lon 12.54478 lat 52.11118



lon 12.52919 lat 52.10471 [nom. scale = 1 / 4000]

pdfmap_20241024_120350_Belzig_12.5915_52.1370_113.pdf

0 100 m 400 m

Map data © OpenStreetMap contributors

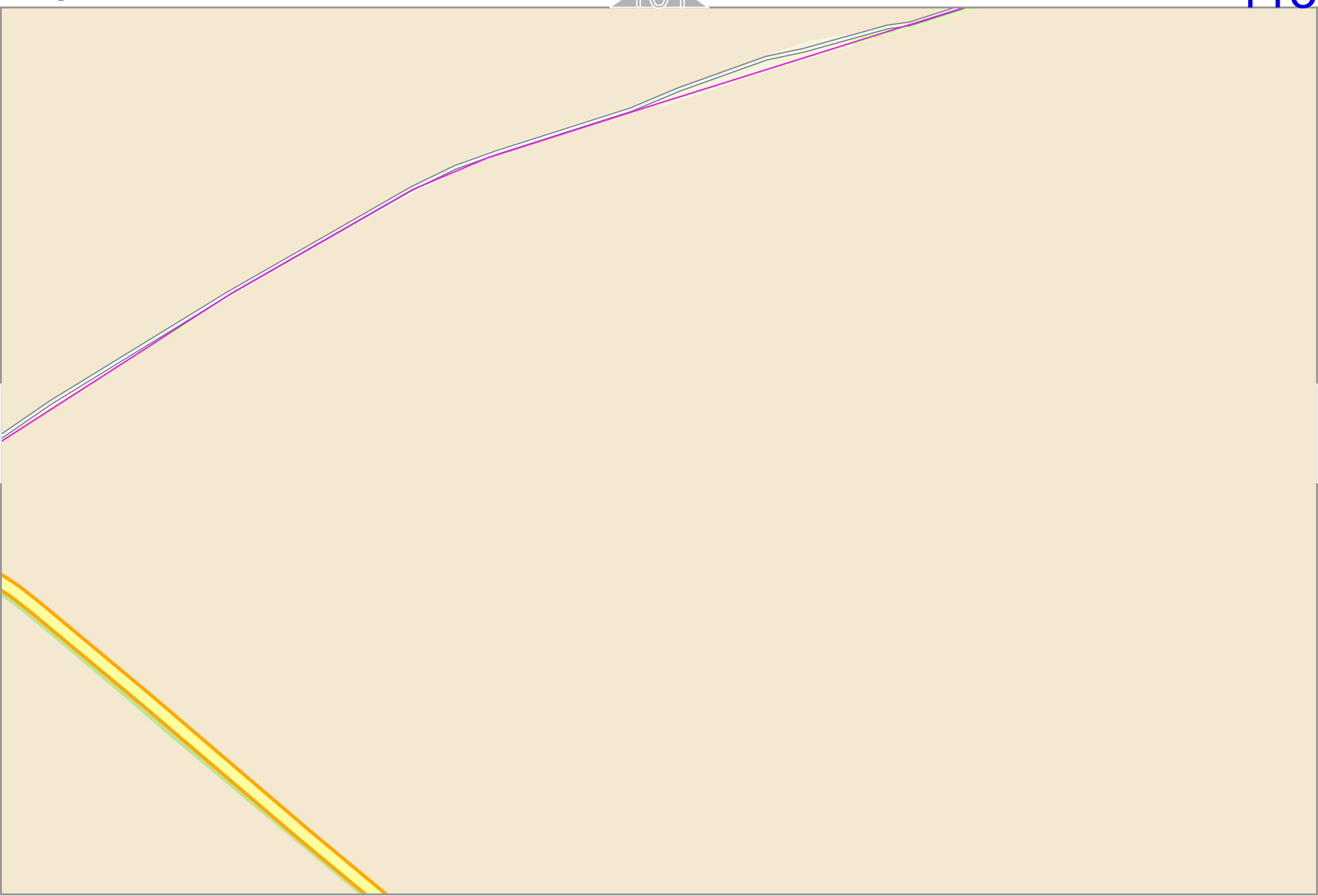
lon 12.56038 lat 52.11118

114

112

lon 12.54478 lat 52.10471 [nom. scale = 1 / 4000]

pdfmap_20241024_120350_Belzig_12.5915_52.1370_113.pdf



Belzig

102

114

Map data © OpenStreetMap contributors

lon 12.57598 lat 52.11118

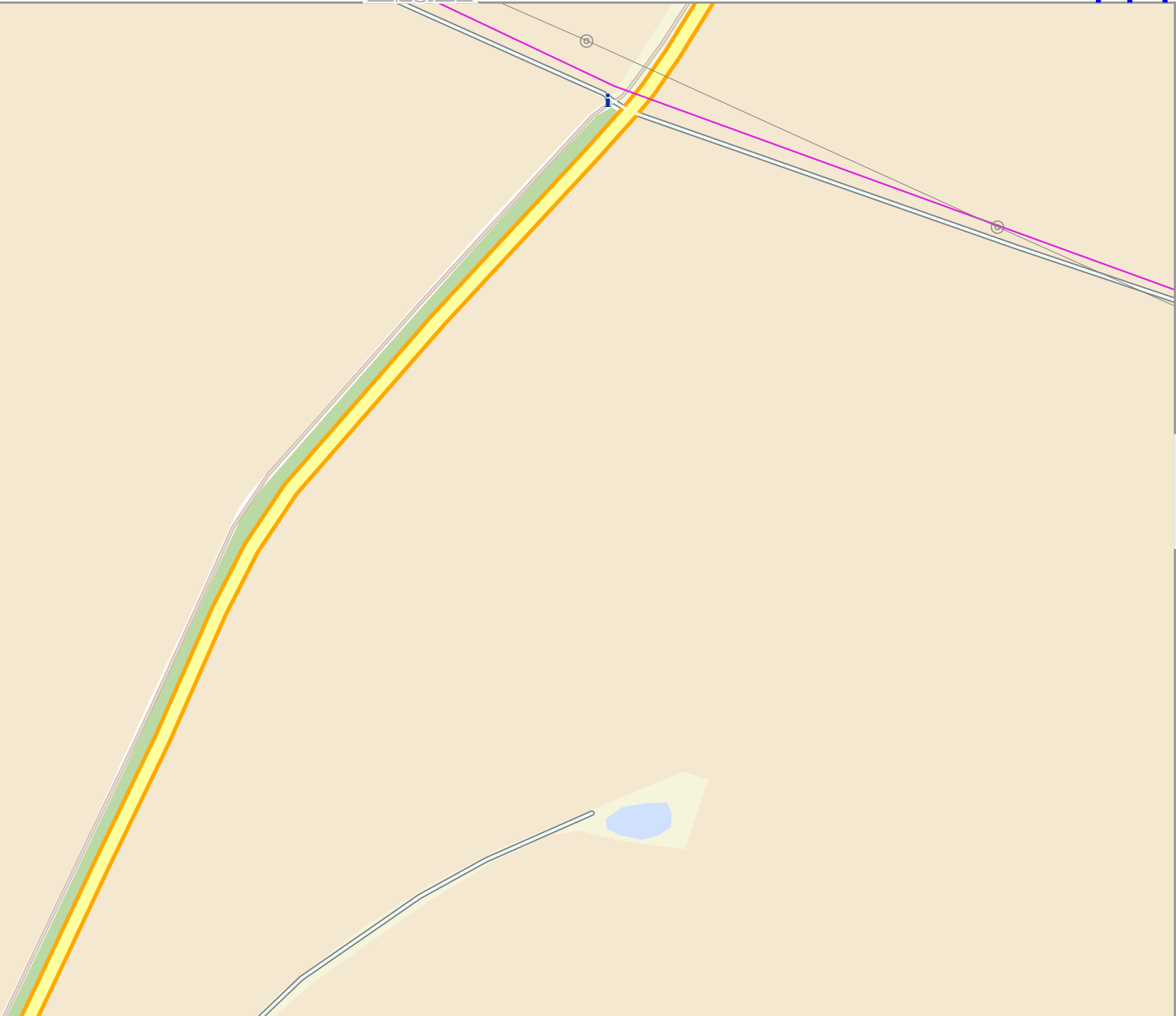
113

115

lon 12.56038 lat 52.10471 [nom. scale = 1 / 4000]

pdfmap_20241024_120350_Belzig_12.5915_52.1370_113.pdf

0 100 m 400 m



Belzig

103

115

top

Map data © OpenStreetMap contributors

lon 12.59158 lat 52.11118

114

116

lon 12.57598 lat 52.10471 [nom. scale = 1 / 4000]

pdfmap_20241024_120350_Belzig_12.5915_52.1370_113.pdf

0 100 m 400 m



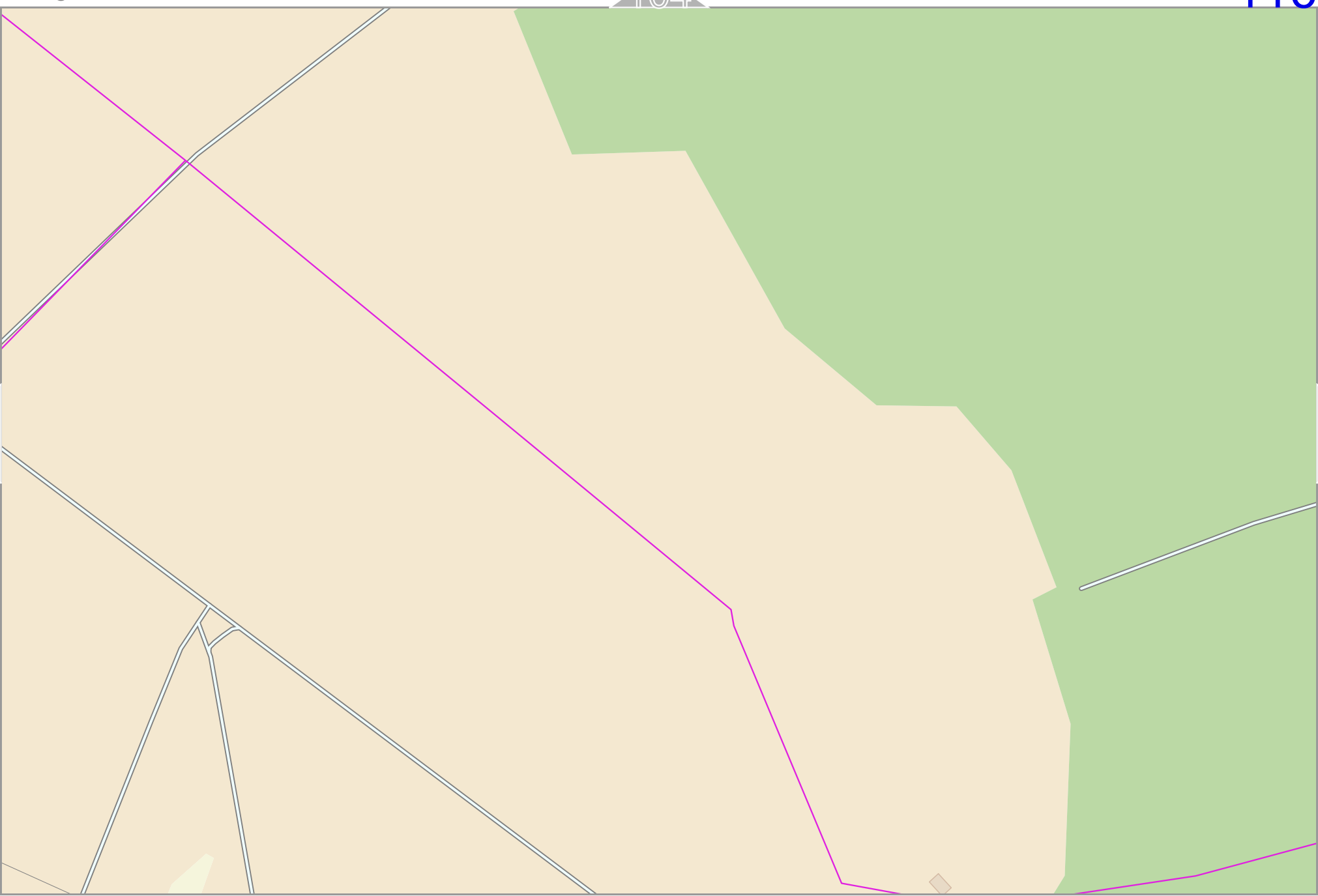
Map data © OpenStreetMap contributors

lon 12.60718 lat 52.11118

pdfmap_20241024_120350_Belzig_12.5915_52.1370_113.pdf

lon 12.59158 lat 52.10471 [nom. scale = 1 / 4000]

0 100 m 400 m



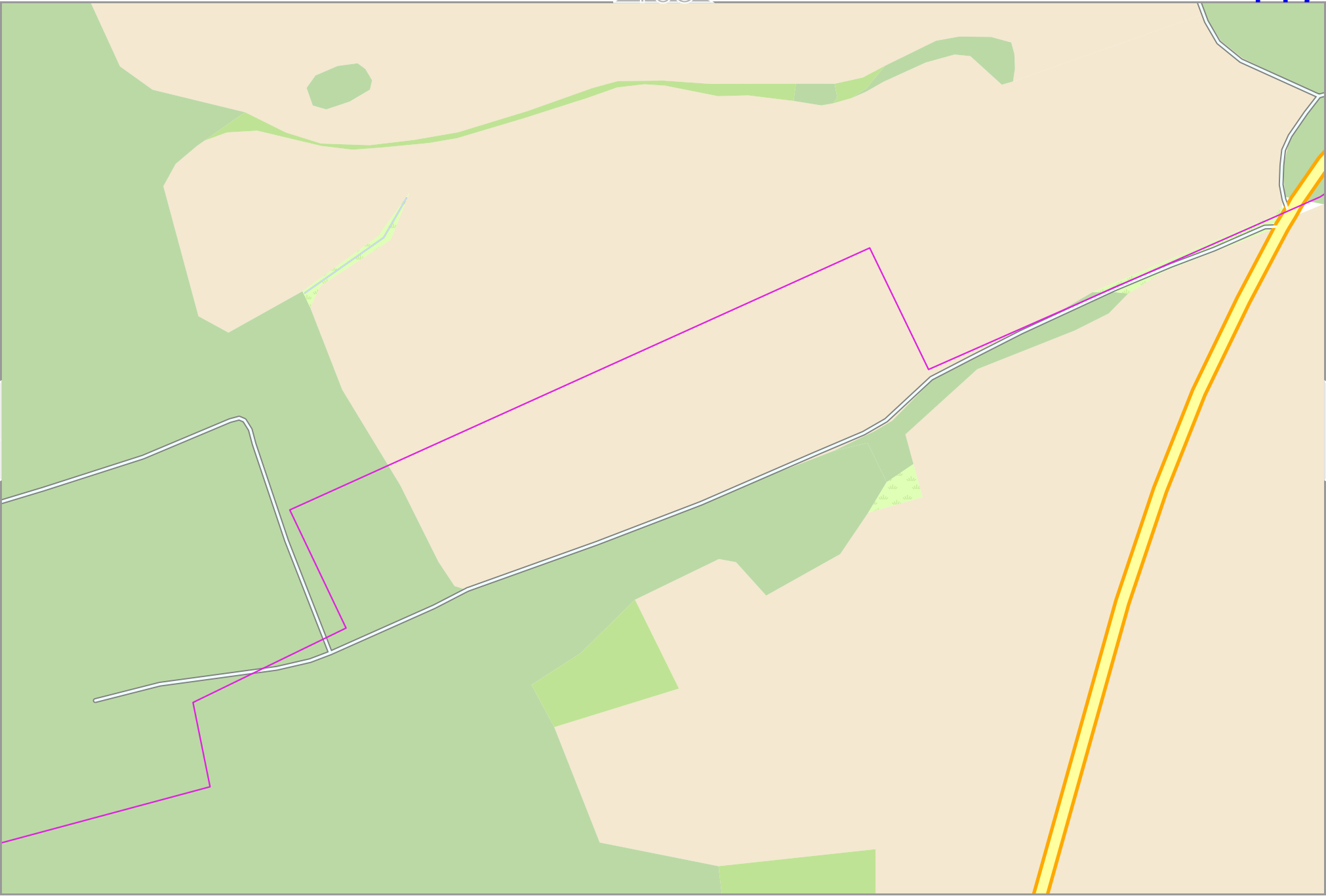
Map data © OpenStreetMap contributors

lon 12.62278 lat 52.11118

pdfmap_20241024_120350_Belzig_12.5915_52.1370_113.pdf

lon 12.60718 lat 52.10471 [nom. scale = 1 / 4000]

0 100 m 400 m



Belzig

106

118

Map data © OpenStreetMap contributors

lon 12.63838 lat 52.11118

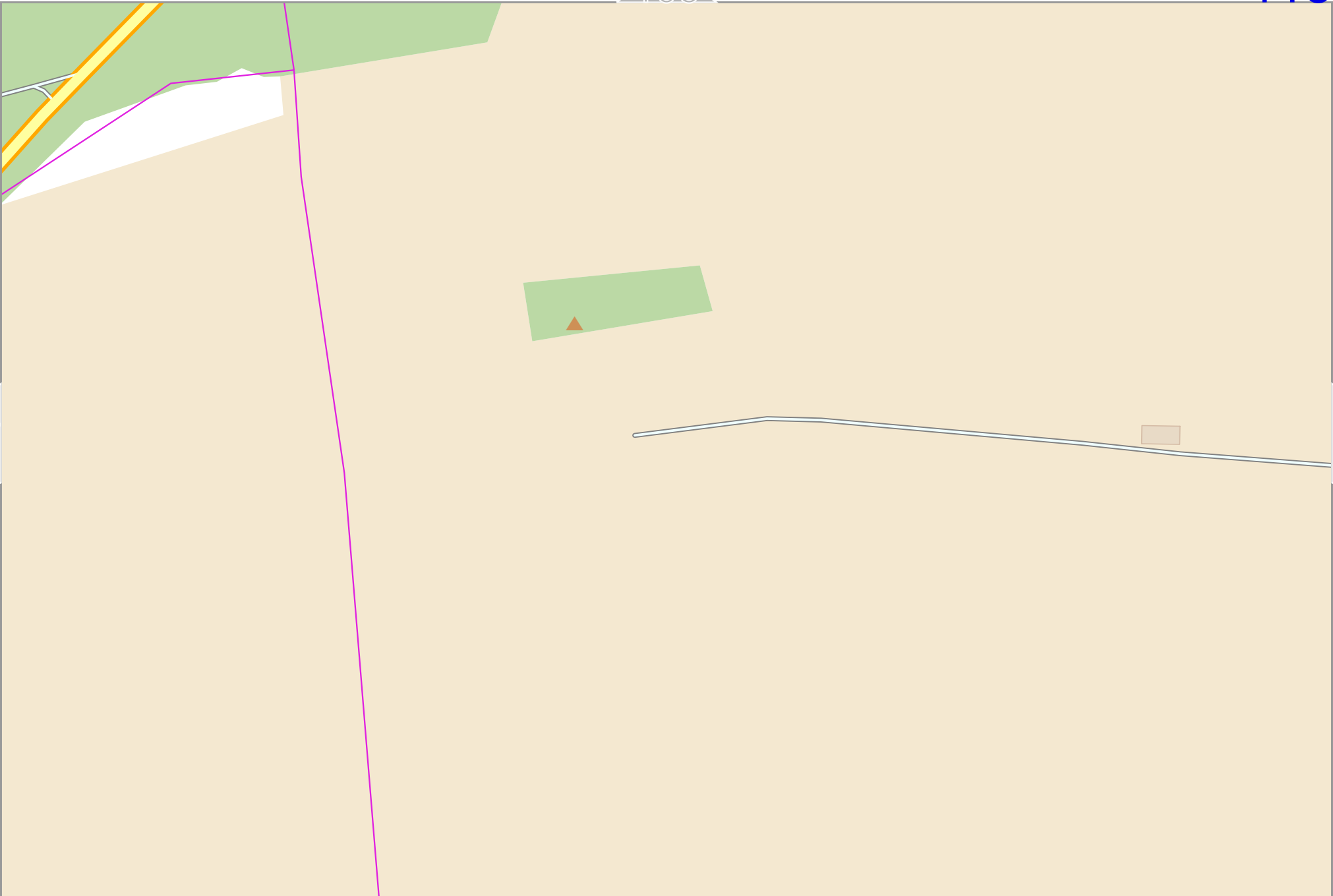
117

119

lon 12.62278 lat 52.10471 [nom. scale = 1 / 4000]

pdfmap_20241024_120350_Belzig_12.5915_52.1370_113.pdf

0 100 m 400 m



Belzig

107

119

top

Map data © OpenStreetMap contributors

lon 12.65397 | lat 52.11118

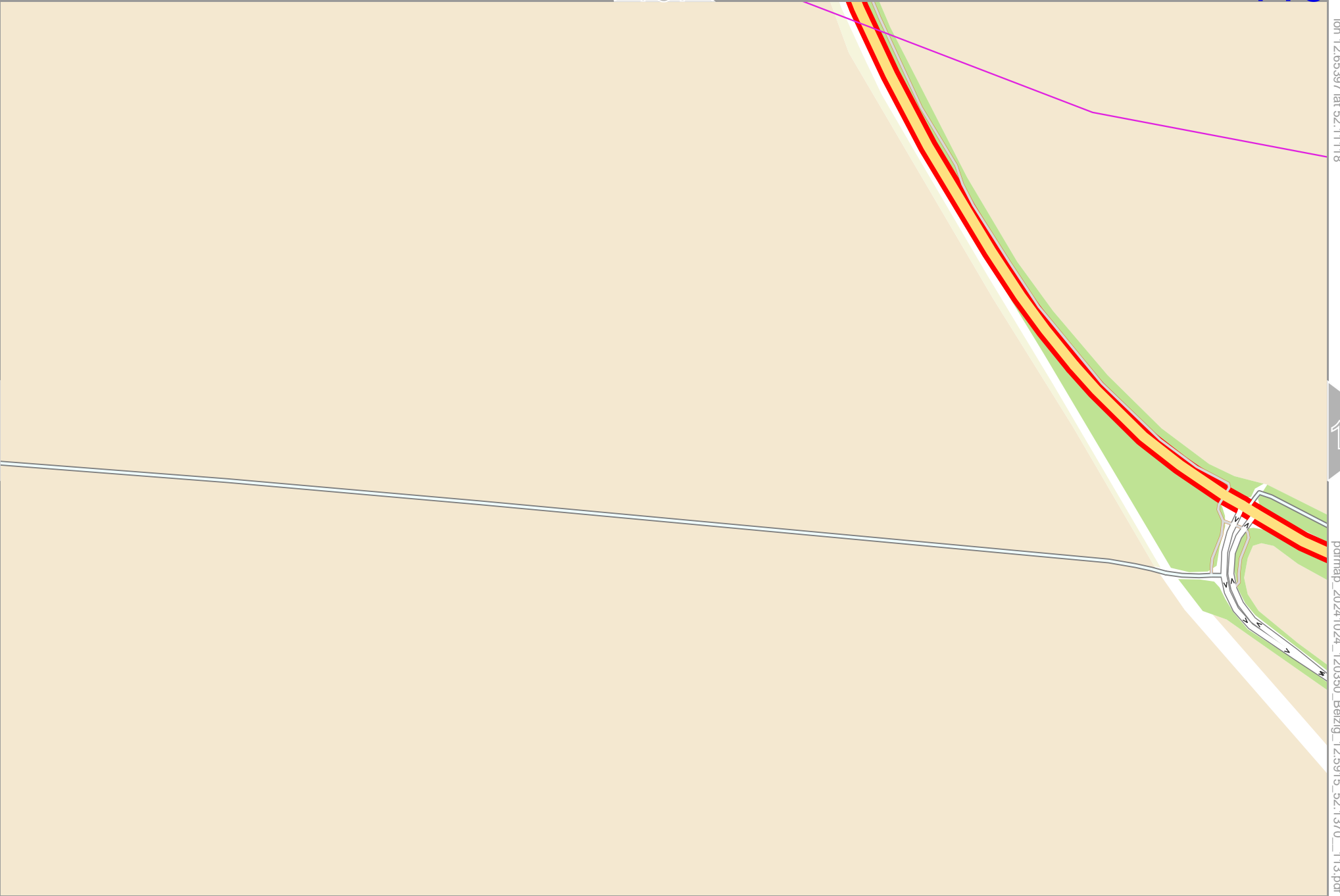
120

pdfmap_20241024_120350_Belzig_12.5915_52.1370_113.pdf

lon 12.63838 | lat 52.10471 [nom. scale = 1 / 4000]

0 100 m 400 m

118



Belzig

108

120

top

Map data © OpenStreetMap contributors

lon 12.66957 lat 52.11118

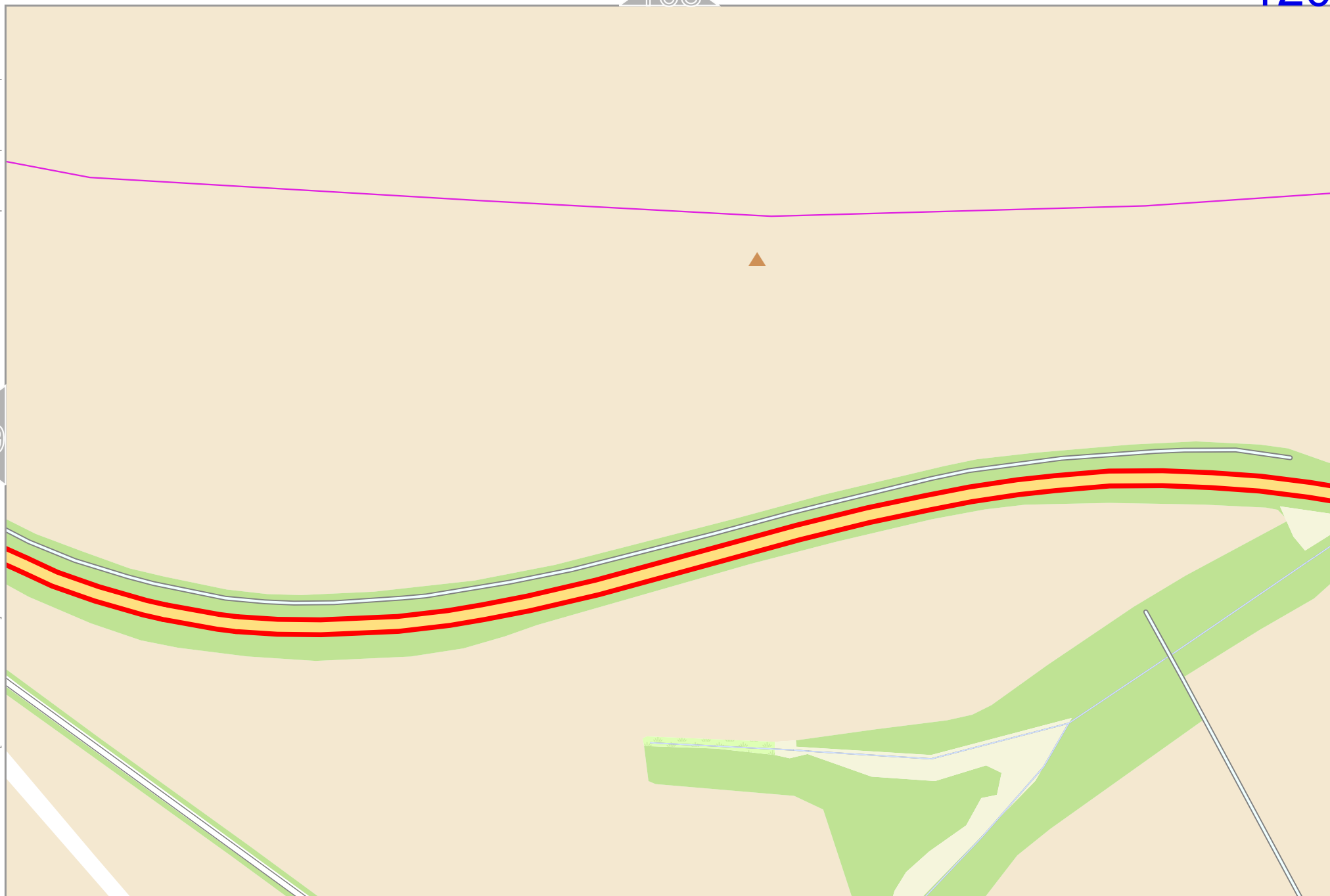
119

121

lon 12.65397 lat 52.10471 [nom. scale = 1 / 4000]

pdfmap_20241024_120350_Belzig_12.5915_52.1370_113.pdf

0 100 m 400 m



Map data © OpenStreetMap contributors

lon 12.66957 lat 52.10471 [nom. scale = 1 / 4000]

lon 12.68517 lat 52.11118

pdfmap_20241024_120350_Belzig_12.5915_52.1370_113.pdf

0 100 m 400 m

120

3

4

