

Map data © OpenStreetMap contributors

lon 28.12929 lat 46.84371

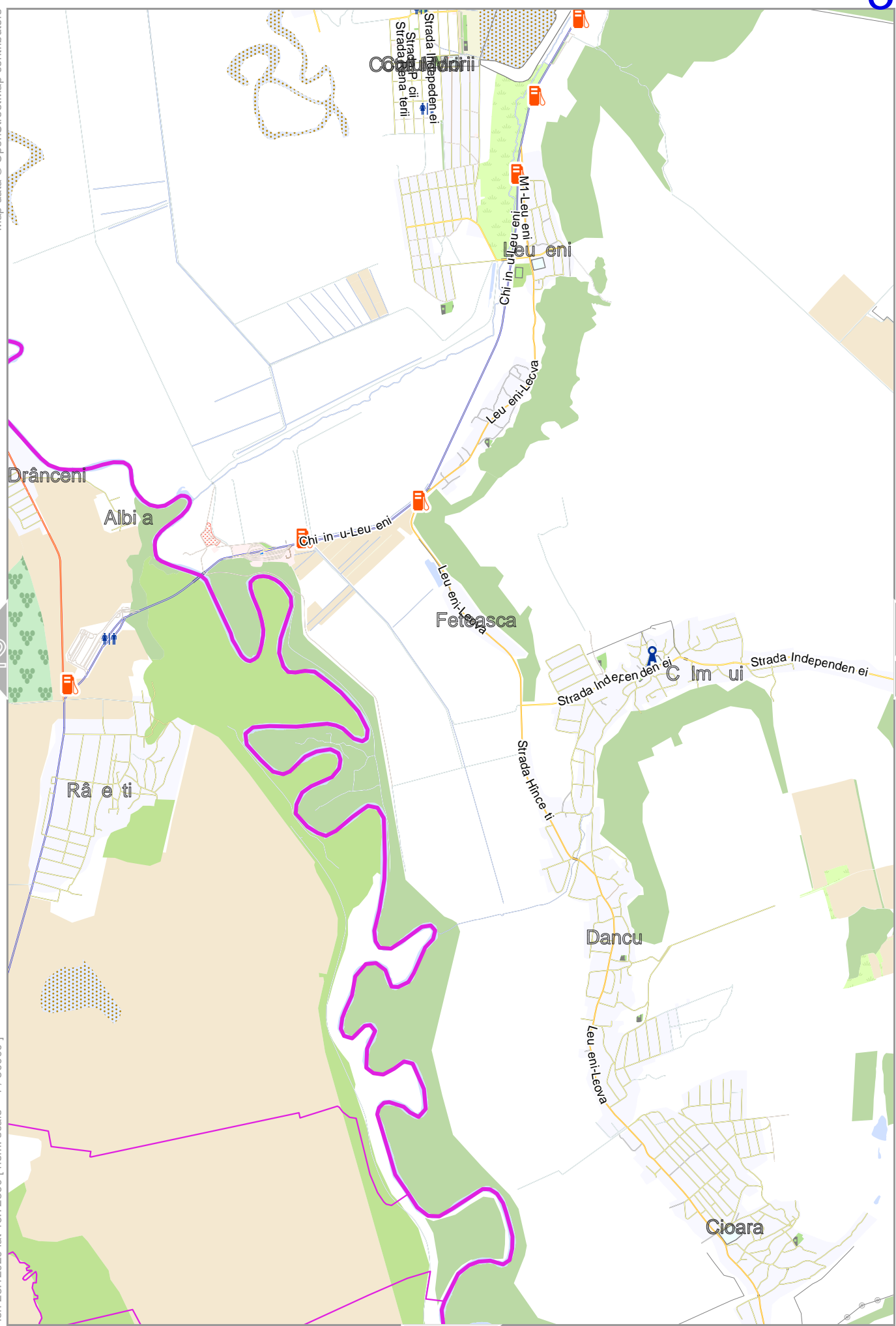
[lon 28.01285 lat 46.72360] [nom. scale = 1 / 500000]

pdfmap\_20241024\_062736\_SUD\_RM\_285950\_461230\_539.pdf

0 1000 m 2000 m

Map data © OpenStreetMap contributors

lon 28.24573 lat 46.84371



[lon 28.12929 lat 46.72360 [ nom. scale = 1 / 500000

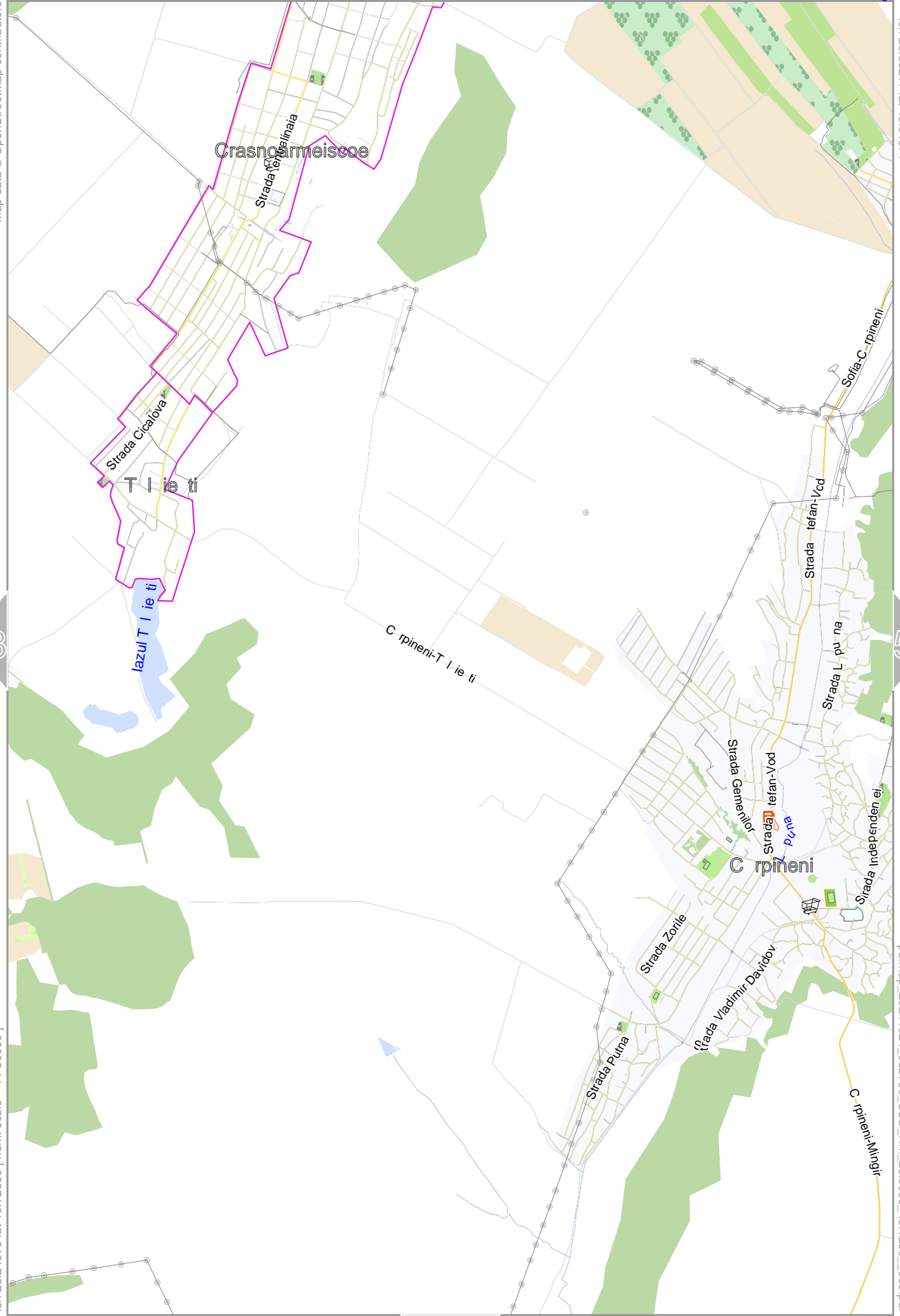
pdfmap\_20241024\_062736\_SUD\_RM\_28.5950\_46.1230\_539.pdf

0 1000 m 2000 m

Map data © OpenStreetMap contributors

lon 28.36217 lat 46.84371

[ lon 28.24573 lat 46.72360 | nom. scale = 1 / 500000 ]



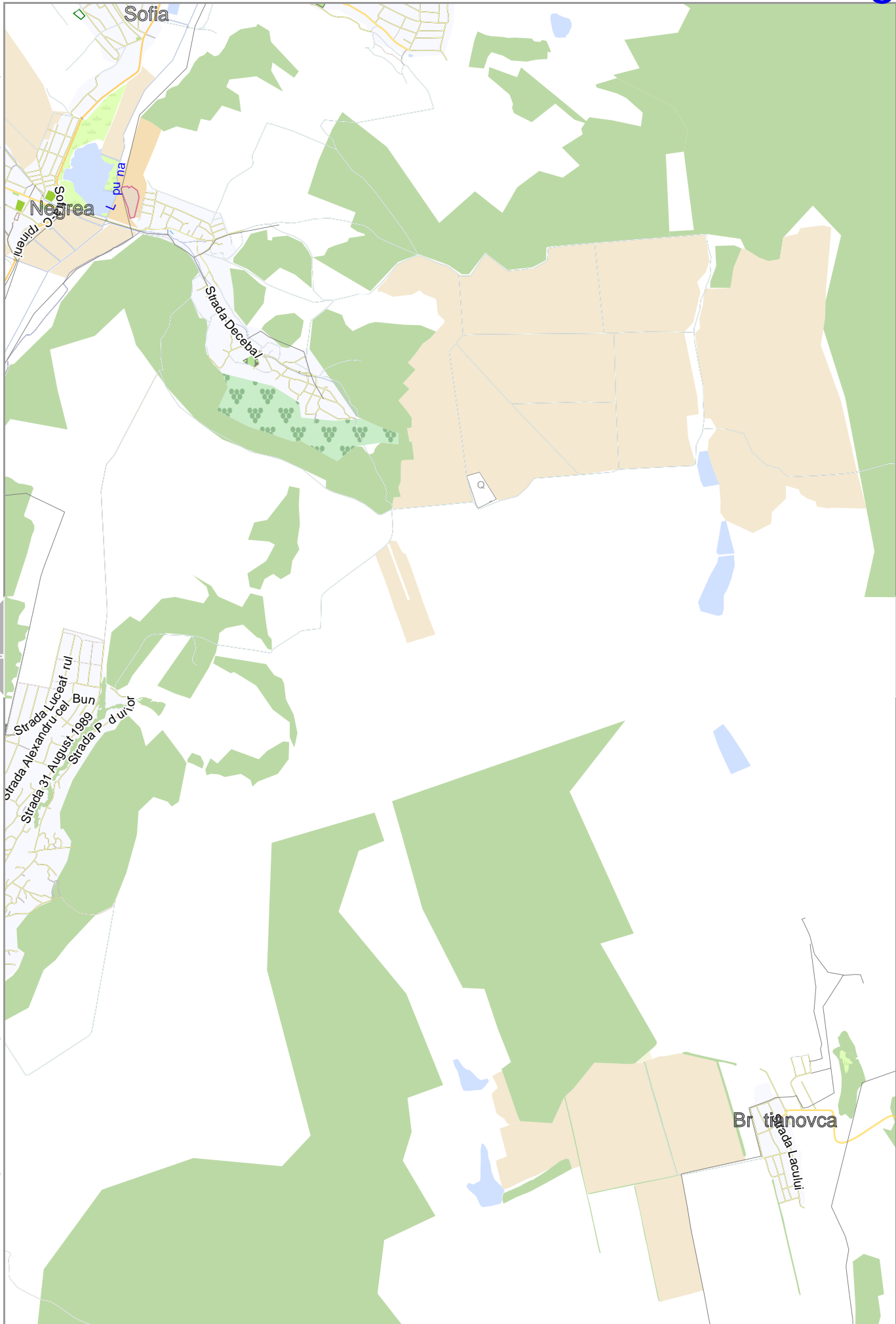
0 1000 m 2000 m

pdfmap\_20241024\_062736\_SUD\_RM\_28.5950\_46.1230\_539.pdf



Map data © OpenStreetMap contributors

lon 28.47862 lat 46.84371



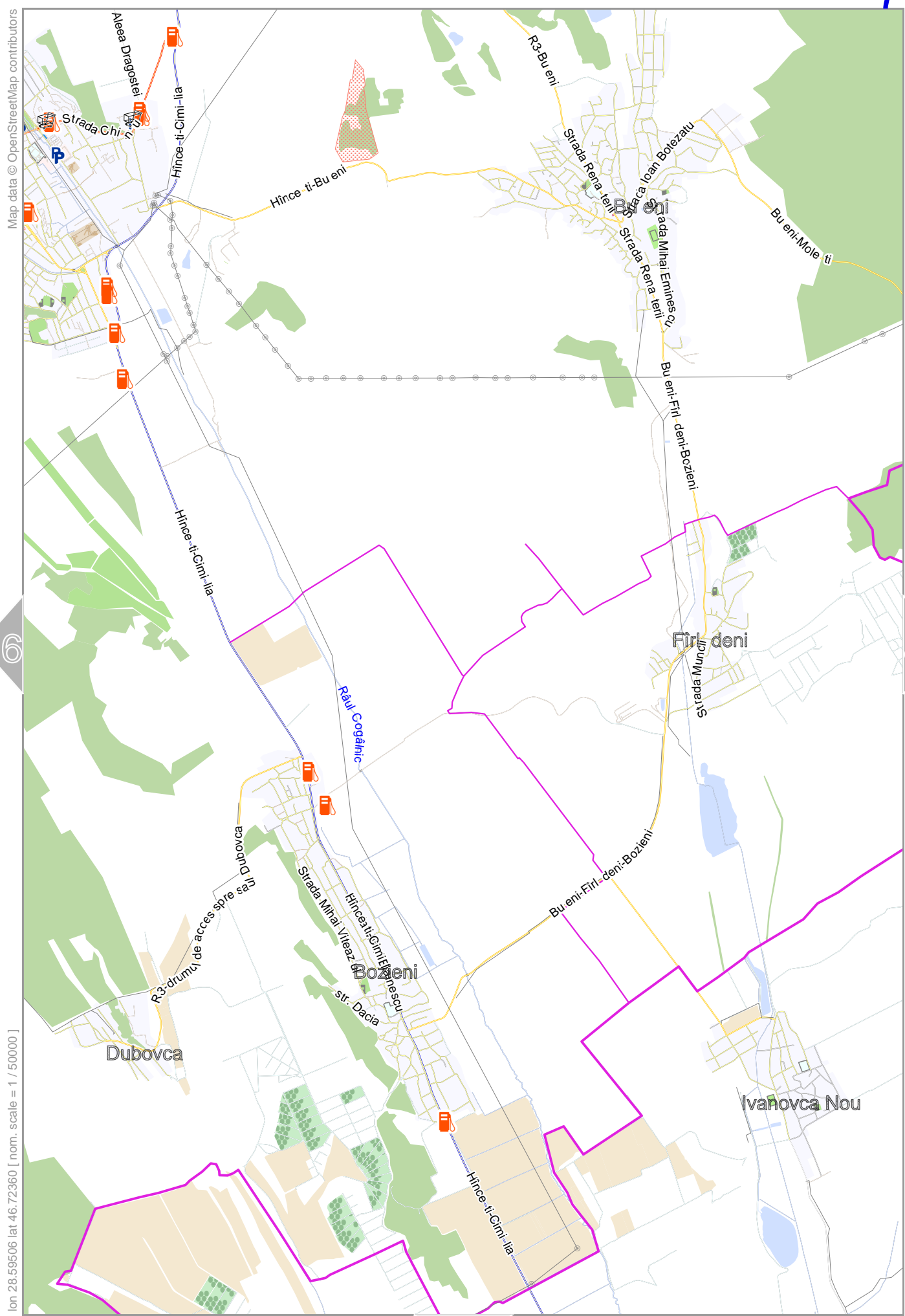
lon 28.36217 lat 46.72360 [ nom. scale = 1 / 500000 ]

pdfmap\_20241024\_062736\_SUD\_RM\_28.5950\_46.1230\_539.pdf

0 1000 m 2000 m



# SUD RM



Map data © OpenStreetMap contributors

lon 28.711501 lat 46.94371

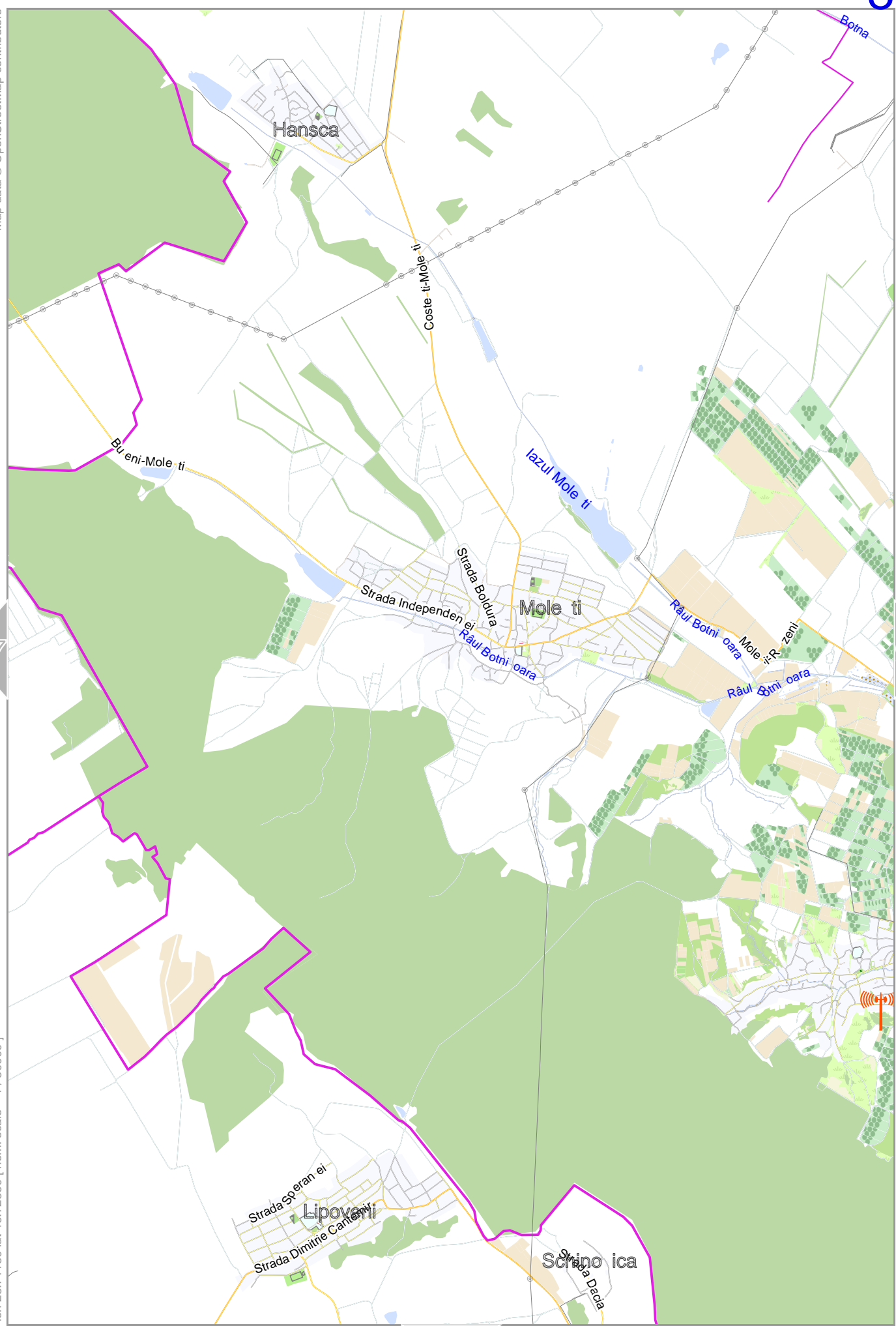
[lon 28.59506 lat 46.72360 [ nom. scale = 1 / 500000 ]

pdfmap\_20241024\_062736\_SUD\_RM\_28.5950\_46.1230\_539.pdf

0 1000 m 2000 m

Map data © OpenStreetMap contributors

lon 28.82794 lat 46.84371



[ lon 28.71150 lat 46.72360 [ nom. scale = 1 / 500000 ]

pdfmap\_20241024\_062736\_SUD\_RM\_28.82794\_46.1230\_539.pdf

7

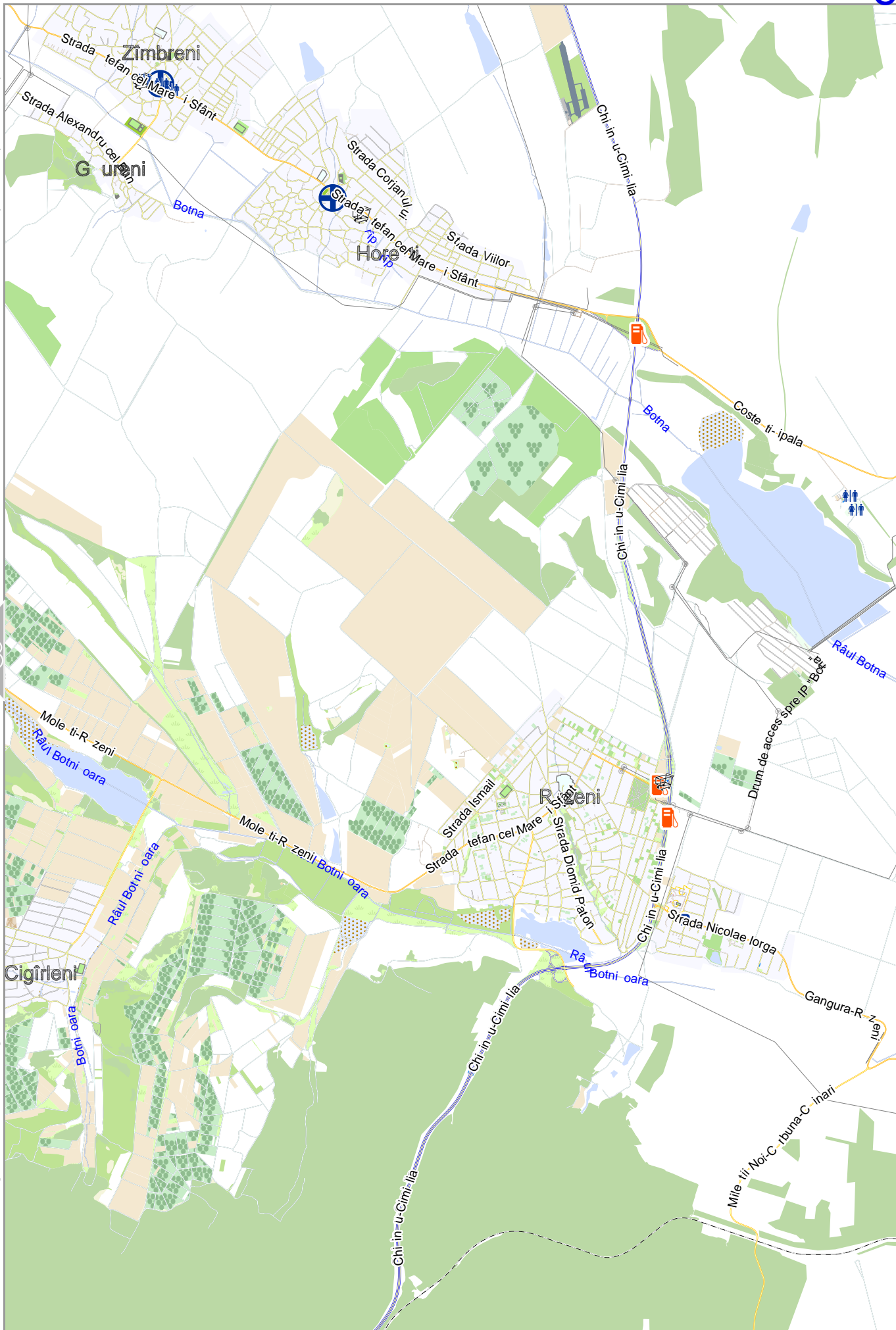
9

18



Map data © OpenStreetMap contributors

lon 28.944391 lat 46.84371



10

lon 28.82794 lat 46.72360 [ nom. scale = 1 / 500000 ]

pdfmap 20241024 062736 SUD\_RM\_28.82794\_46.72360\_539.pdf

0 1000 m 2000 m

19

Map data © OpenStreetMap contributors

lon 29.06083 lat 46.84371

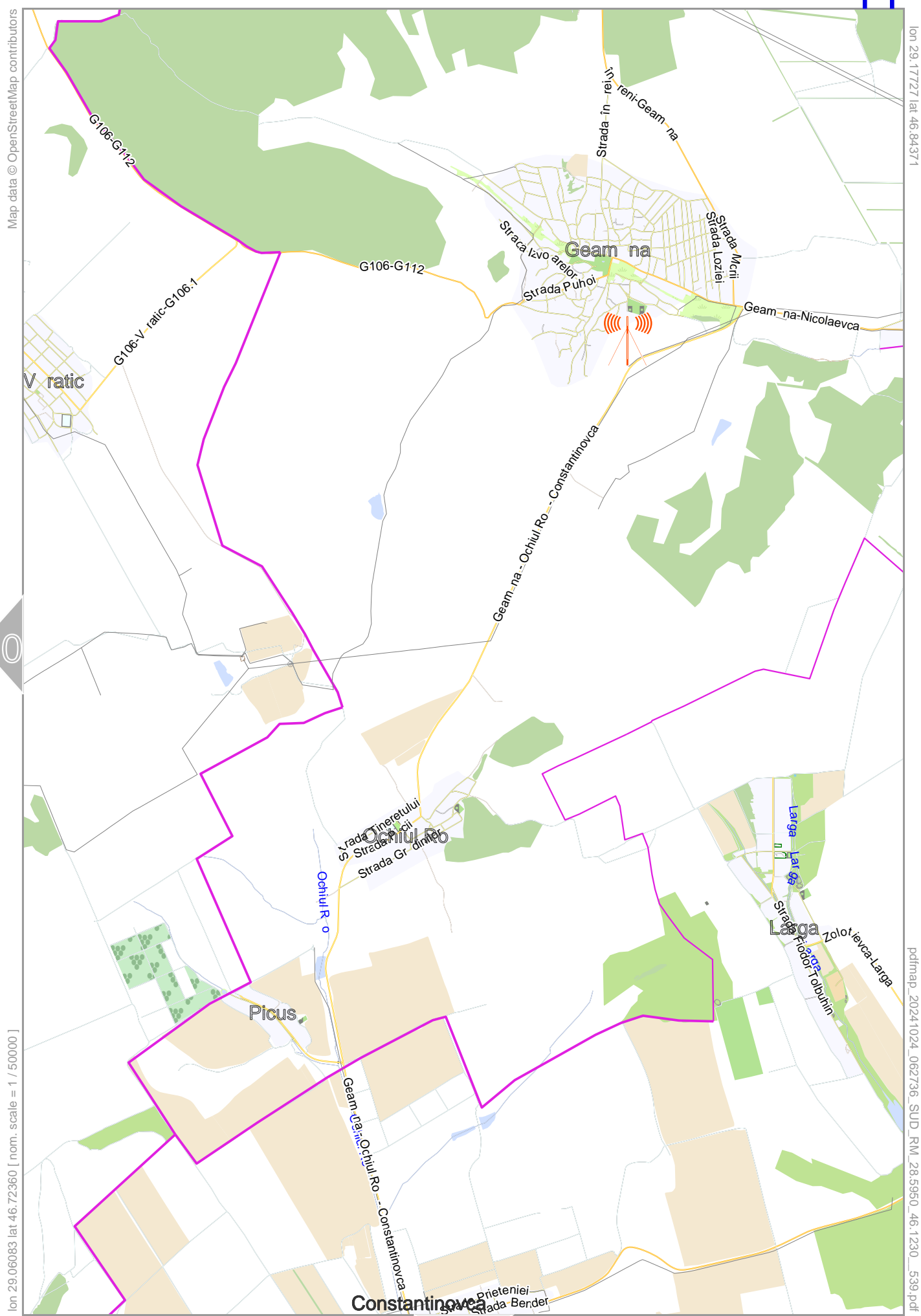


lon 29.94439 lat 46.72360 [ nom. scale = 1 / 500000 ]

pdfmap\_20241024\_062736\_SUD\_RM\_285950\_461230\_539.pdf

0 1000 m 2000 m

20



Map data © OpenStreetMap contributors

lon 29.17727 lat 46.84371

10

[lon 29.06083 lat 46.72360 [ nom. scale = 1 / 500000

pdfmap\_20241024\_062736\_SUD\_RM\_285950\_461230\_539.pdf

0 1000 m 2000 m

Constantinovca Prieteniei Strada Bender

21

Map data © OpenStreetMap contributors

lon 28.12929 lat 46.72360

DC32-Valea Grecului

Valea Grecului

Epureni

Strada Cornii

Strada Avereti

Strada ara

Strada Cornii

Strada Albi a

Strada Ana Ip tescu

Strada Saca Hu i

Calea Basarabiei

Rusca

Bogdana-Voloseni

P durenii

Leo ti

Strada Pri ntor

[ lon 28.01285 lat 46.60350 [ nom. scale = 1 / 500000 ]

pdfmap\_20241024\_062736\_SUD\_RM\_28.5950\_46.1230\_539.pdf

0 1000 m 2000 m



Map data © OpenStreetMap contributors

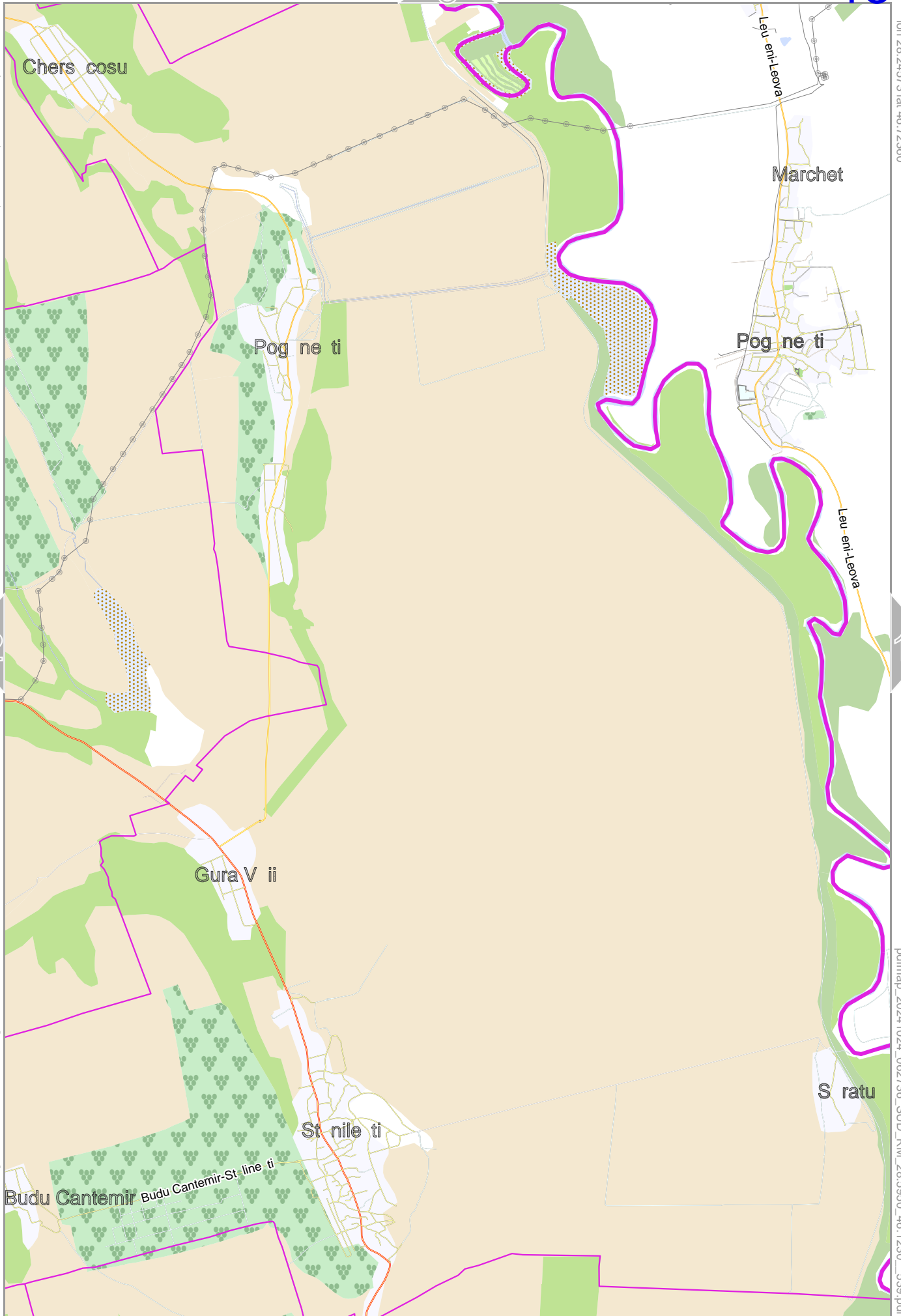
lon 28.24573 lat 46.72360

12

14

[lon 28.12929 lat 46.60350 [nom. scale = 1 / 500000

pdfmap\_20241024\_062736\_SUD\_RM\_28.5950\_46.1230\_539.pdf



0 1000 m 2000 m

23

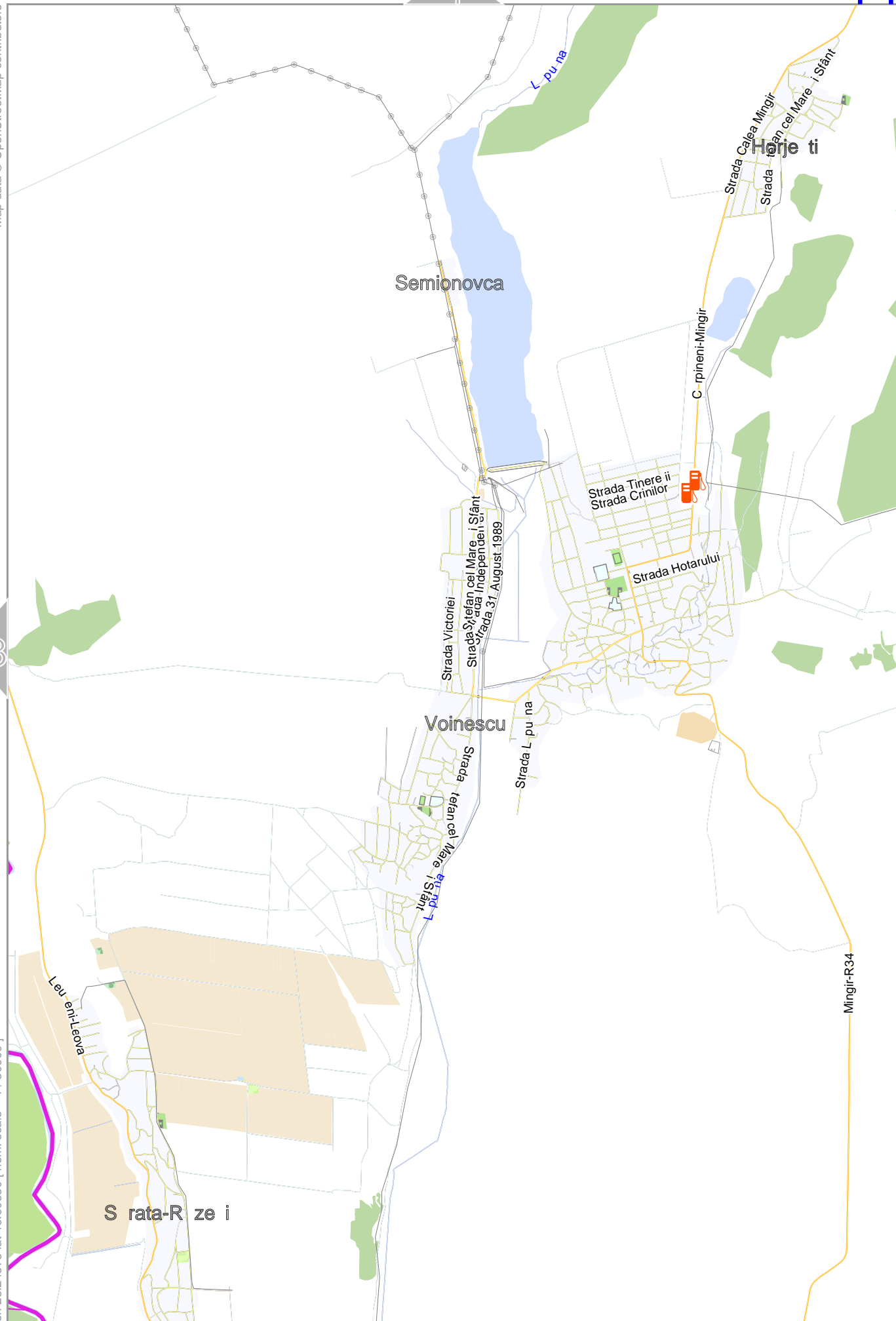
Map data © OpenStreetMap contributors

lon 28.36217 lat 46.72360

[lon 28.24573 lat 46.60350] nom. scale = 1 / 500000

pdfmap\_20241024\_062736\_SUD\_RM\_28.5950\_46.1230\_539.pdf

0 1000 m 2000 m



Map data © OpenStreetMap contributors

lon 28.47862 lat 46.72360

Valea Florii

S-rata Galben-Valea Florii

Coroliovca

C rpiieanca

Strada Independen ei

Ceadir

S r-teni-Ceadir

Orac

Colibabovca

Strada Lurii Gagarin  
Strada Bugari

Strada Vladimir Ilici Lenin  
Strada Lurii Gagarin

S r-teni-Ceadir

Victoria

R34-drumul de acces spre satul Victoria

Sir teni

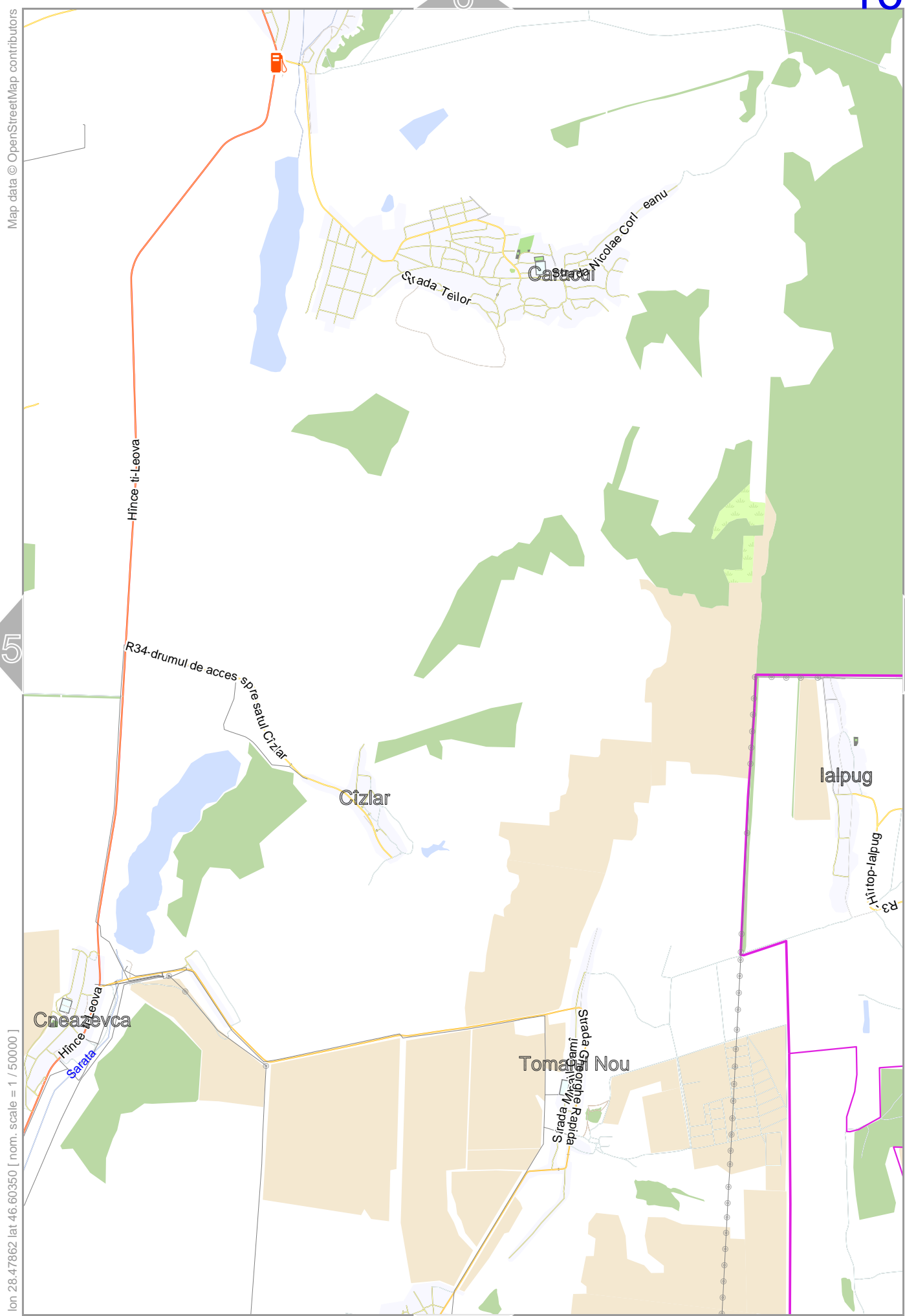
Hince ti-Leova  
Satata

Hince ti-Leova

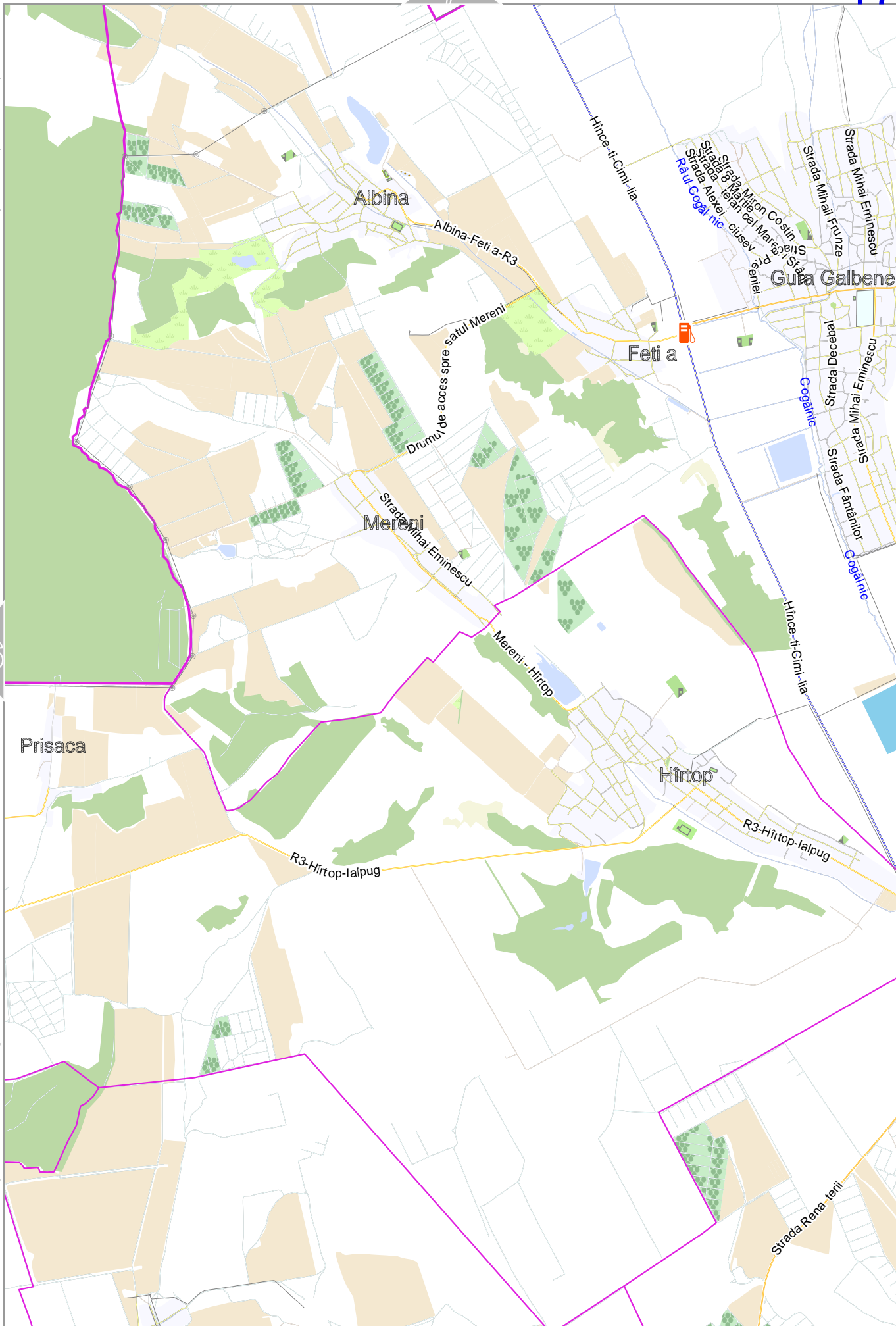
lon 28.36217 lat 46.60350 [ nom. scale = 1 / 500000 ]

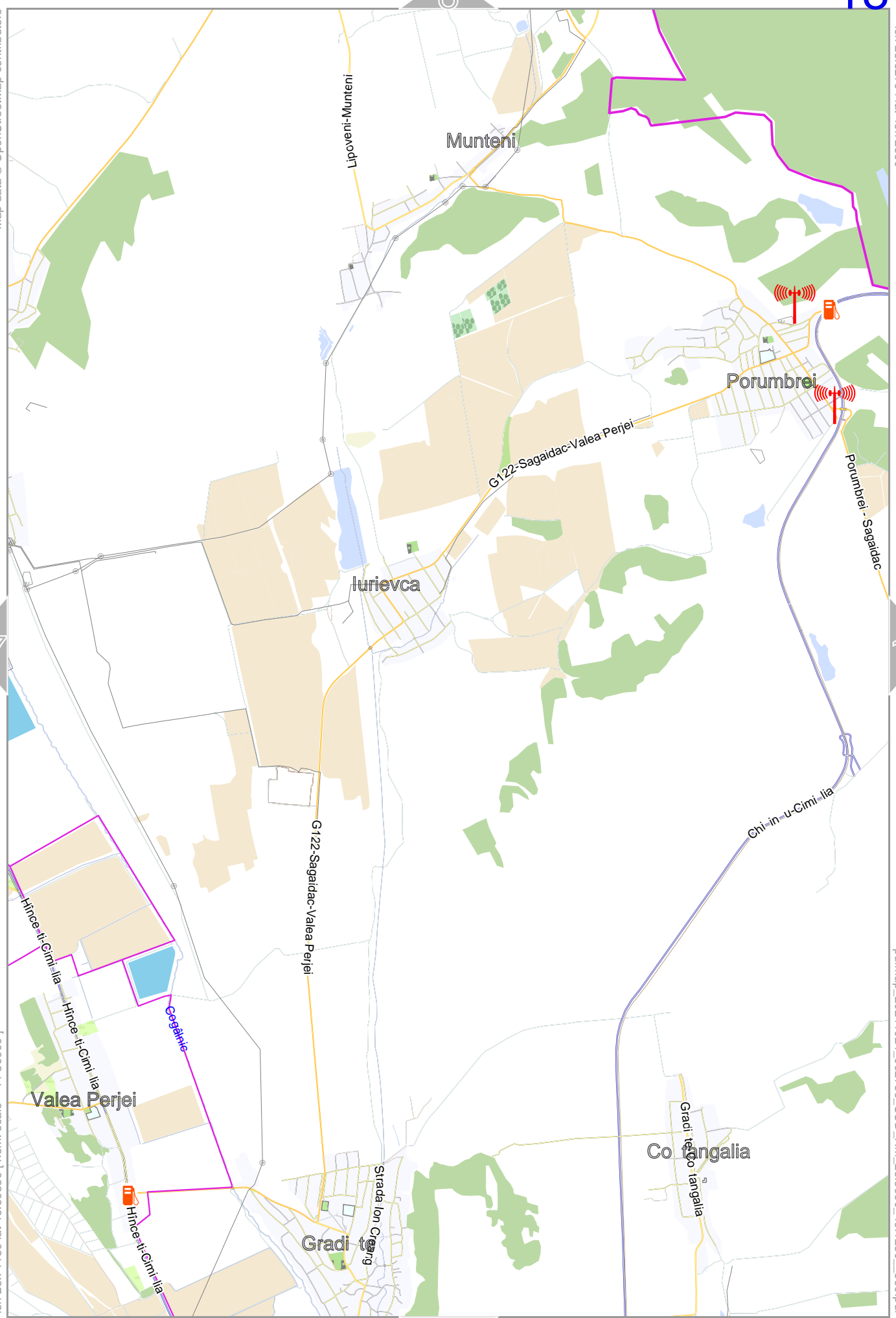
pdfmap\_20241024\_062736\_SUD\_RM\_28.6950\_46.1230\_539.pdf

0 1000 m 2000 m



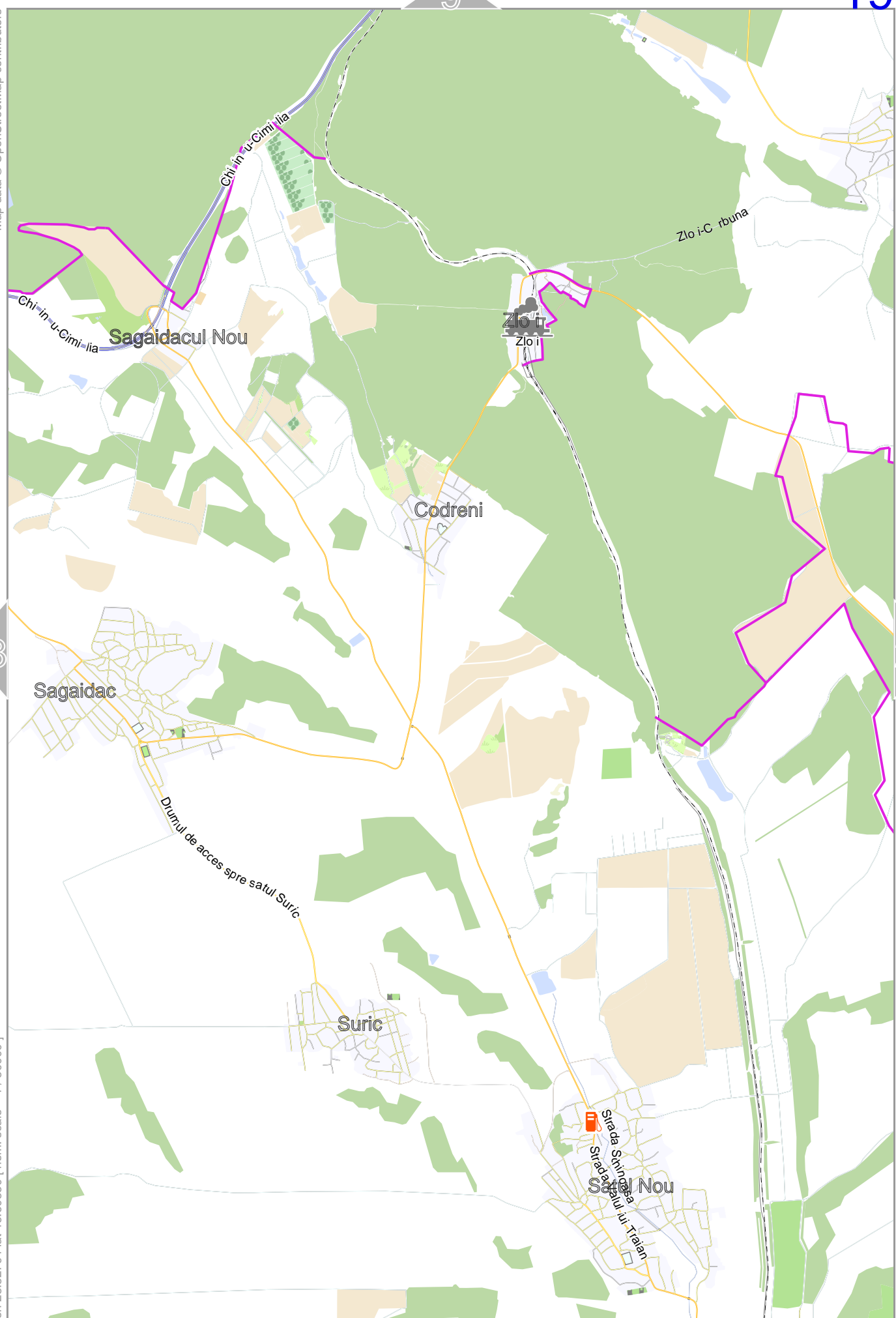






Map data © OpenStreetMap contributors

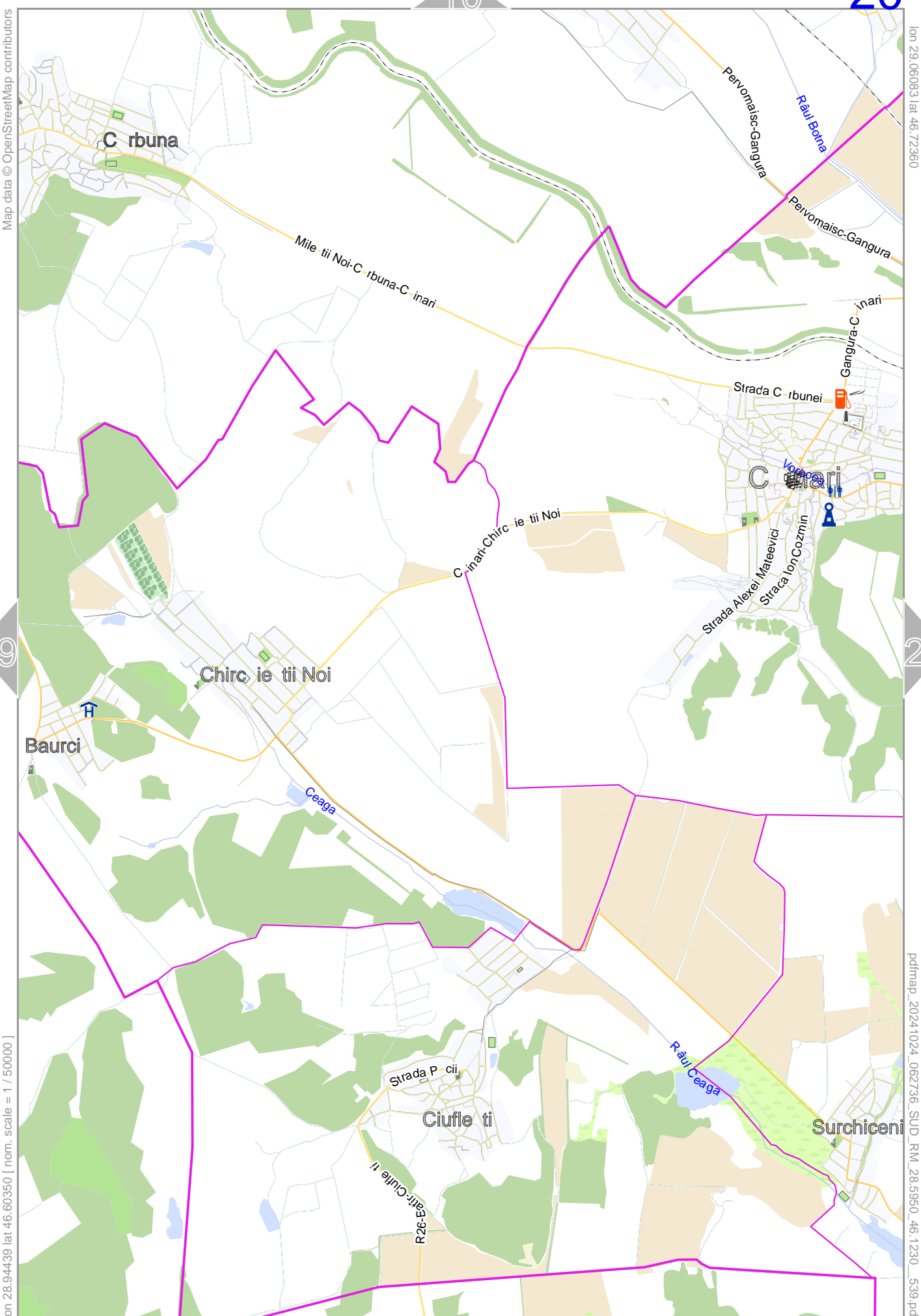
lon 28.94439 lat 46.72360



lon 28.82794 lat 46.60350 [ nom. scale = 1 / 500000 ]

pdfmap\_20241024\_062736\_SUD\_RM\_28.94439\_46.1230\_539.pdf





Map data © OpenStreetMap contributors

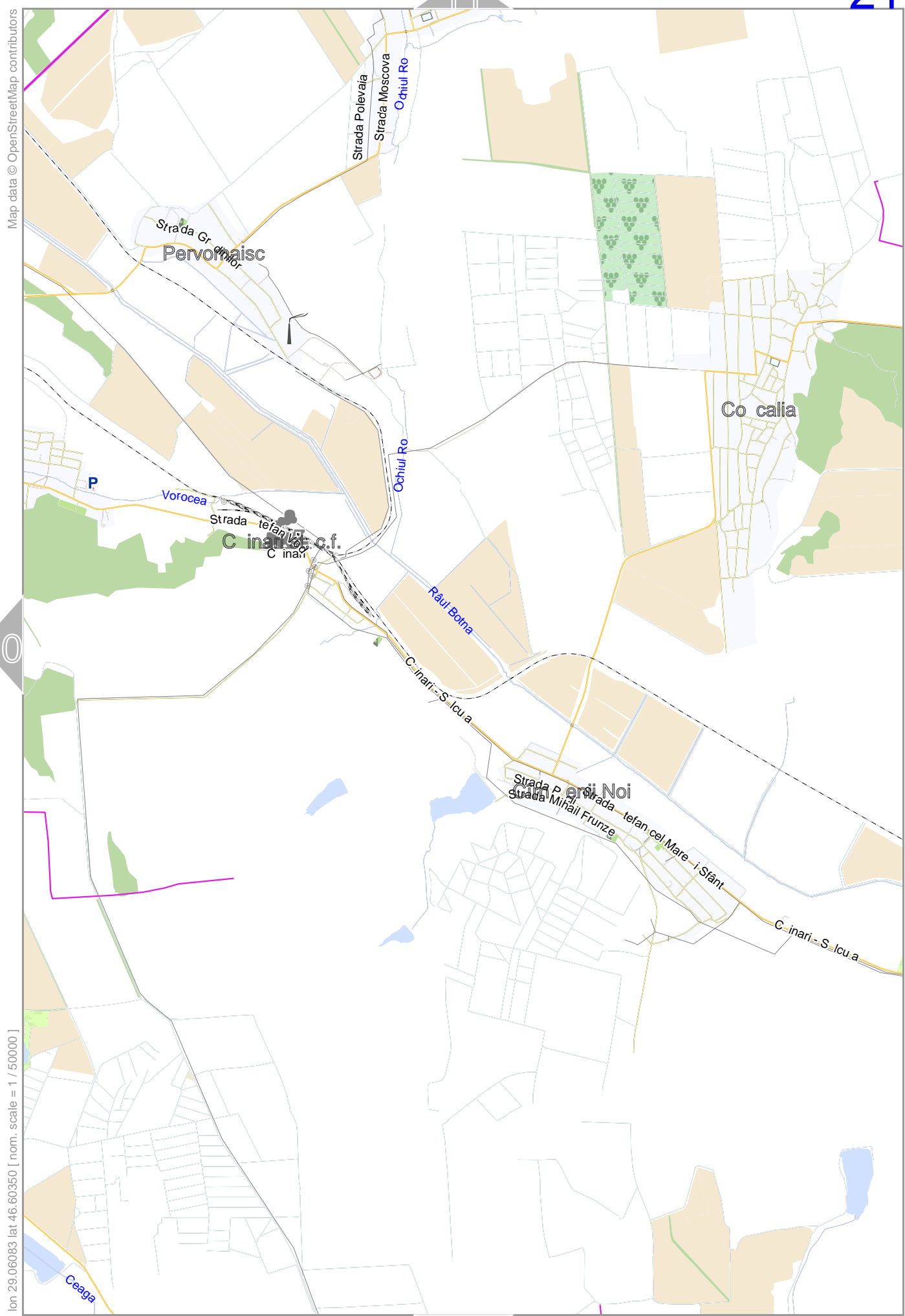
lon 29.06083 lat 46.72360

lon 28.94439 lat 46.60350 [ nom. scale = 1 / 500000 ]

pdfmap\_20241024\_062736\_SUD\_RM\_28.9590\_46.1230\_539.pdf







Map data © OpenStreetMap contributors

lon 29.17727 lat 46.72360

20

[lon 29.06083 lat 46.60350 [ nom. scale = 1 / 500000 ]

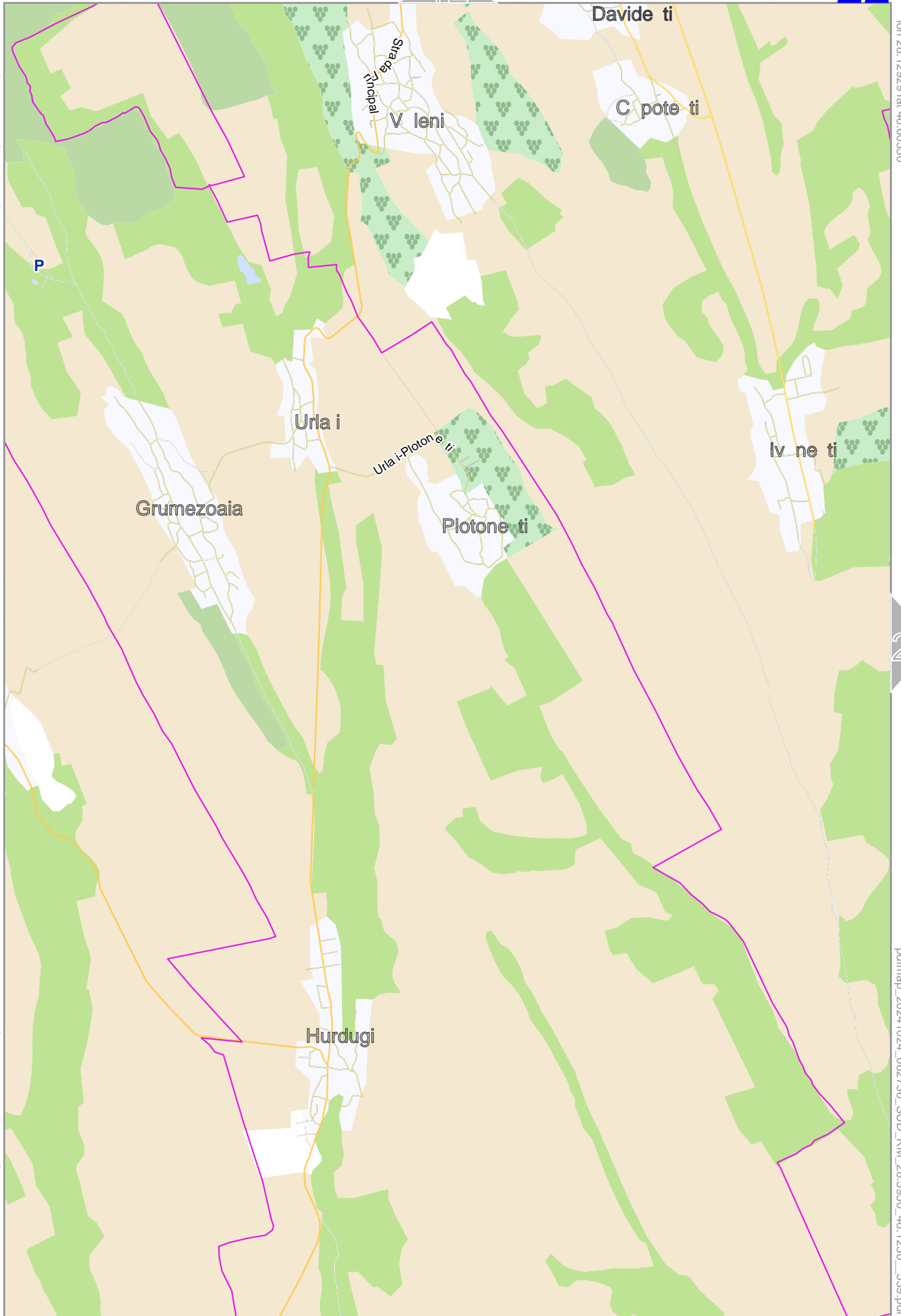
pdfmap\_20241024\_062736\_SUD\_RM\_285950\_461230\_539.pdf

0 1000 m 2000 m

31

Map data © OpenStreetMap contributors

lon 28.12929 lat 46.60350



[lon 28.01285 lat 46.48340 [ nom. scale = 1 / 500000 ]

pdfmap\_20241024\_062736\_SUD\_RM\_28.5950\_46.1230\_539.pdf

0 1000 m 2000 m

SUD RM

13

23

Map data © OpenStreetMap contributors

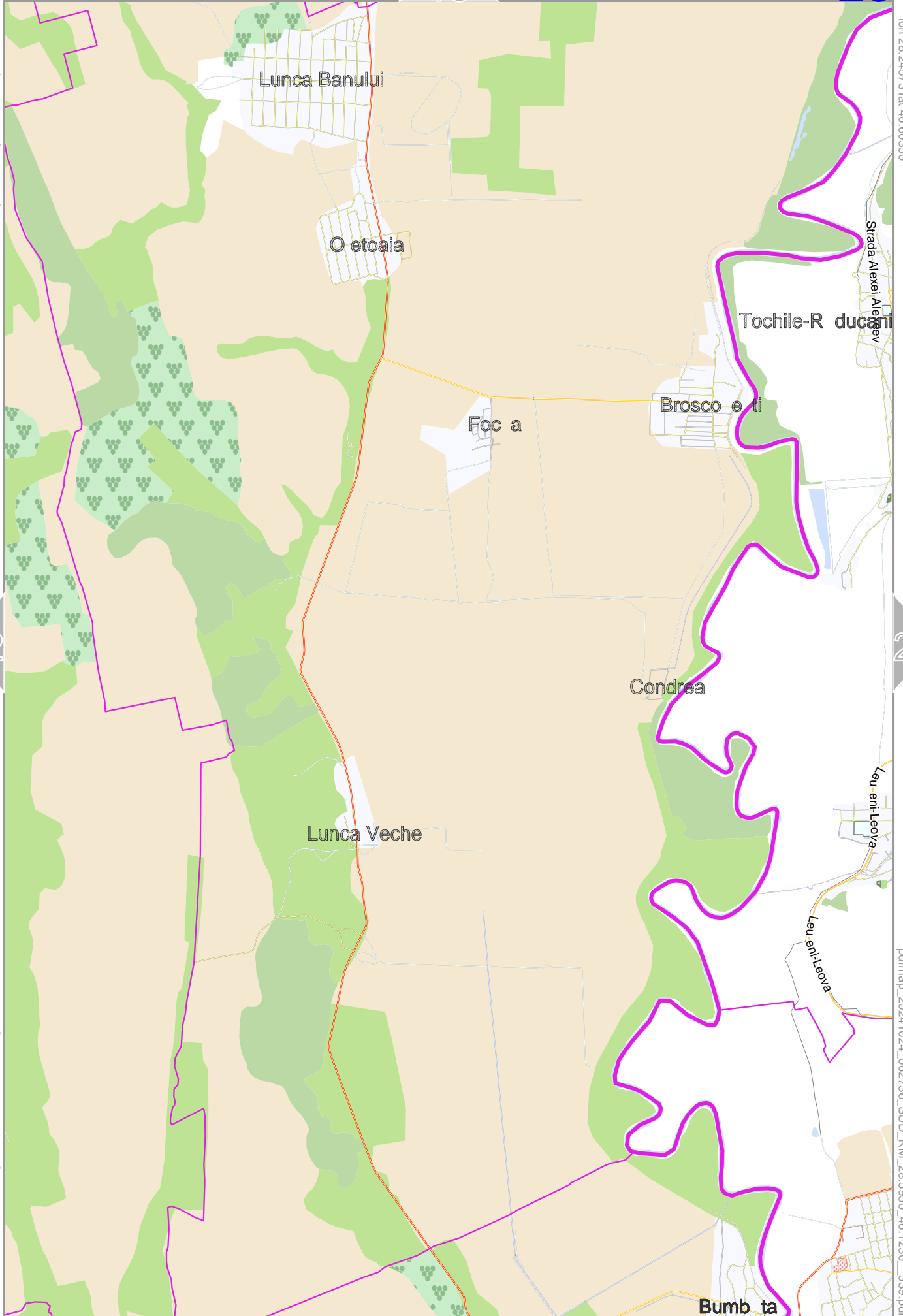
lon 28.24573 lat 46.60350

22

24

[lon 28.12929 lat 46.48340 [nom. scale = 1 / 500000

pdfmap\_20241024\_062736\_SUD\_RM\_28:5950\_46:1230\_539.pdf



0 1000 m 2000 m

33





Map data © OpenStreetMap contributors

lon 28.47862 lat 46.60350

[lon 28.36217 lat 46.48340 [ nom. scale = 1 / 500000 ]

pdfmap\_20241024\_062736\_SUD\_RM\_28.5950\_46.1230\_539.pdf

0 1000 m 2000 m



Map data © OpenStreetMap contributors

lon 28.59506 lat 46.60350

S r ica Veche

Artimonovca

S r ica Nou

Strada Morilor

Cîmpul Drept

G102-Be\_temac-Pite\_tii

S teta

G102-Be\_temac-Pite\_tii

Be temac

G102-Be\_temac-Pite\_tii

Pite ti

Hîrtop

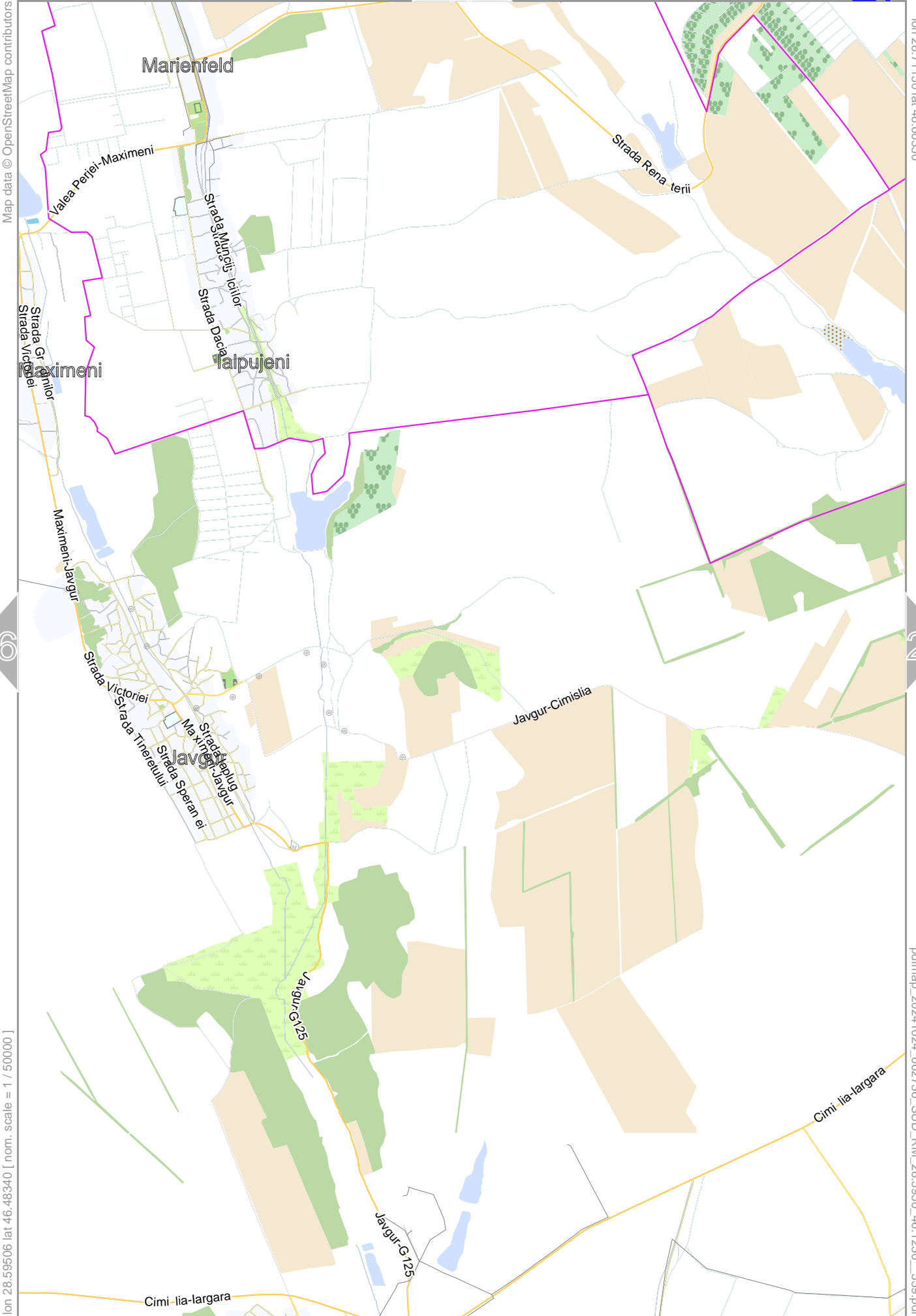
B- iu -Hîrtop

Cimi- lia-largara

lon 28.47862 lat 46.48340 [ nom. scale = 1 / 500000 ]

pdfmap\_20241024\_062736\_SUD\_RM\_28.5950\_46.1230\_539.pdf

0 1000 m 2000 m



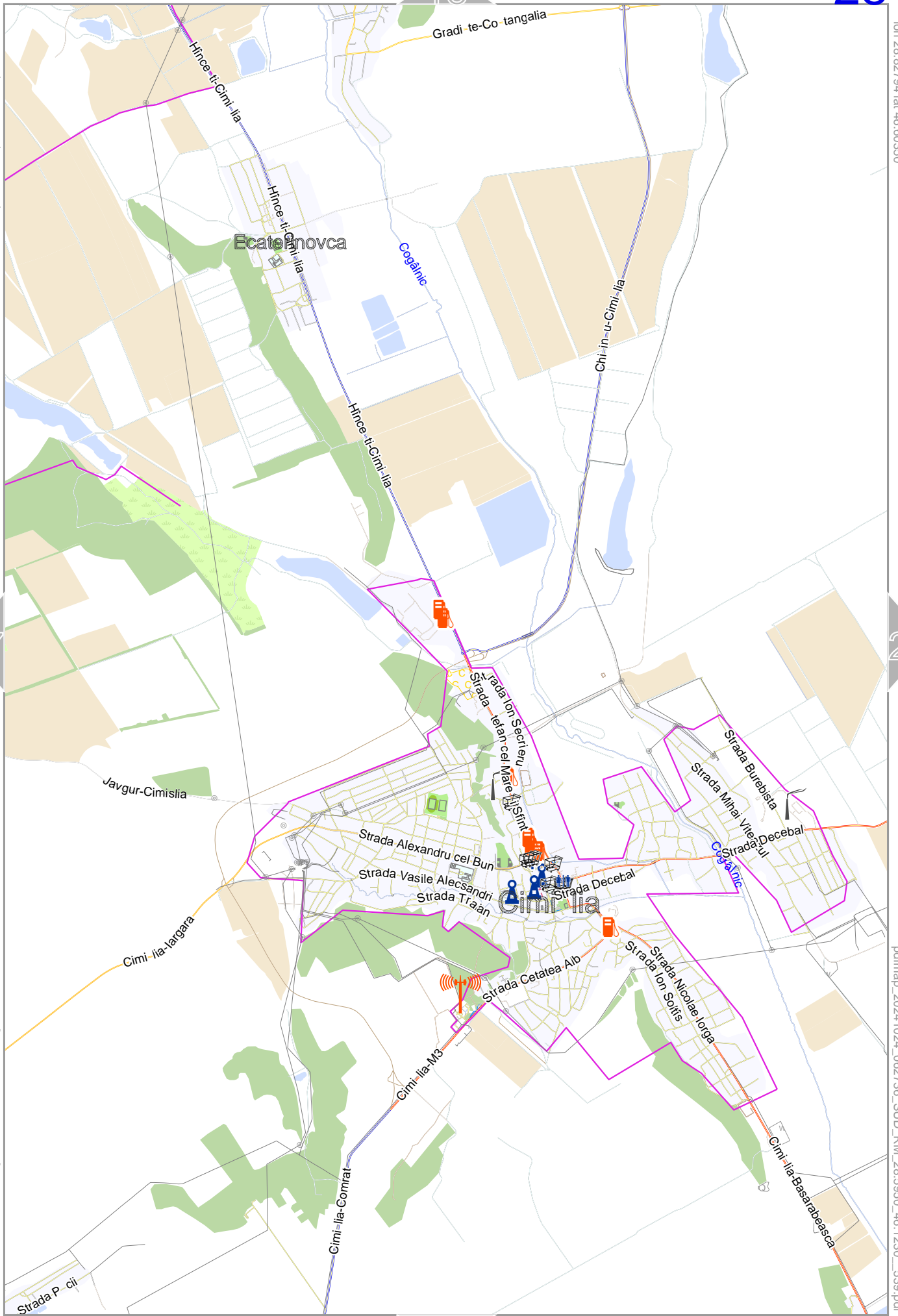
Map data © OpenStreetMap contributors

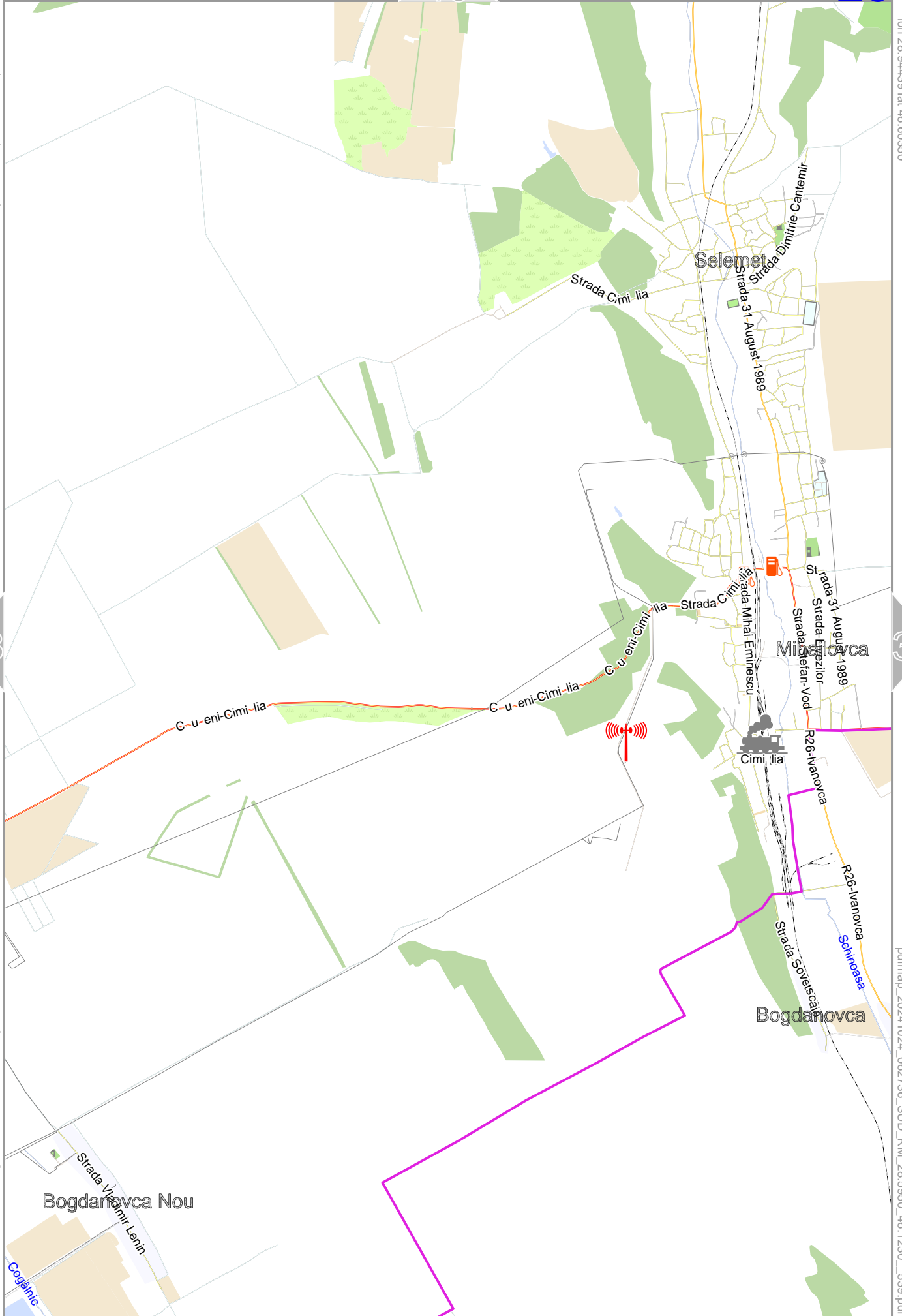
lon 28.711501 lat 46.60350

[lon 28.59506 lat 46.48340] nom. scale = 1 / 500000

pdfmap\_20241024\_062736\_SUD\_RM\_28.5950\_46.1230\_539.pdf

0 1000 m 2000 m



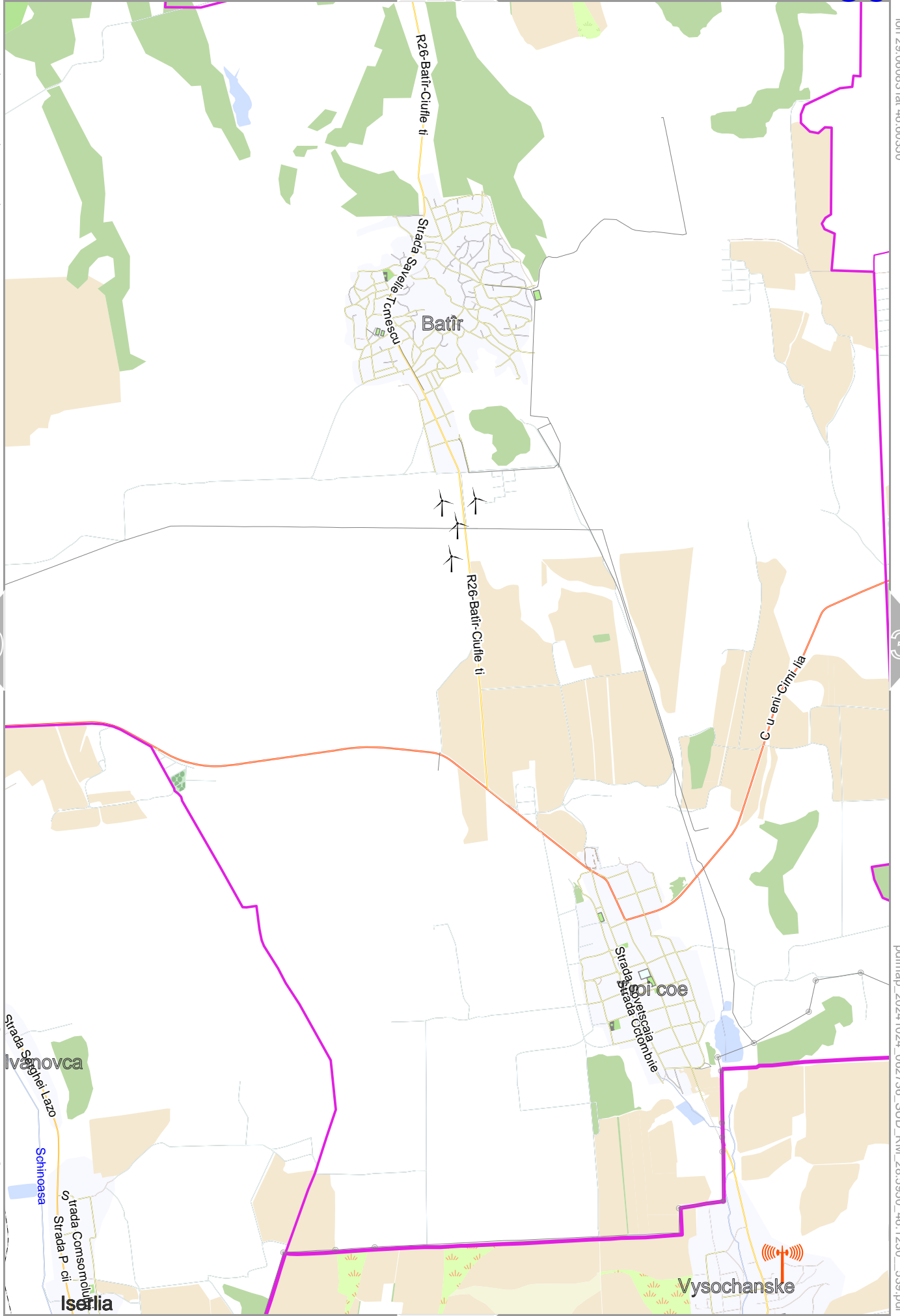


Map data © OpenStreetMap contributors

lon 29.06083 lat 46.60350

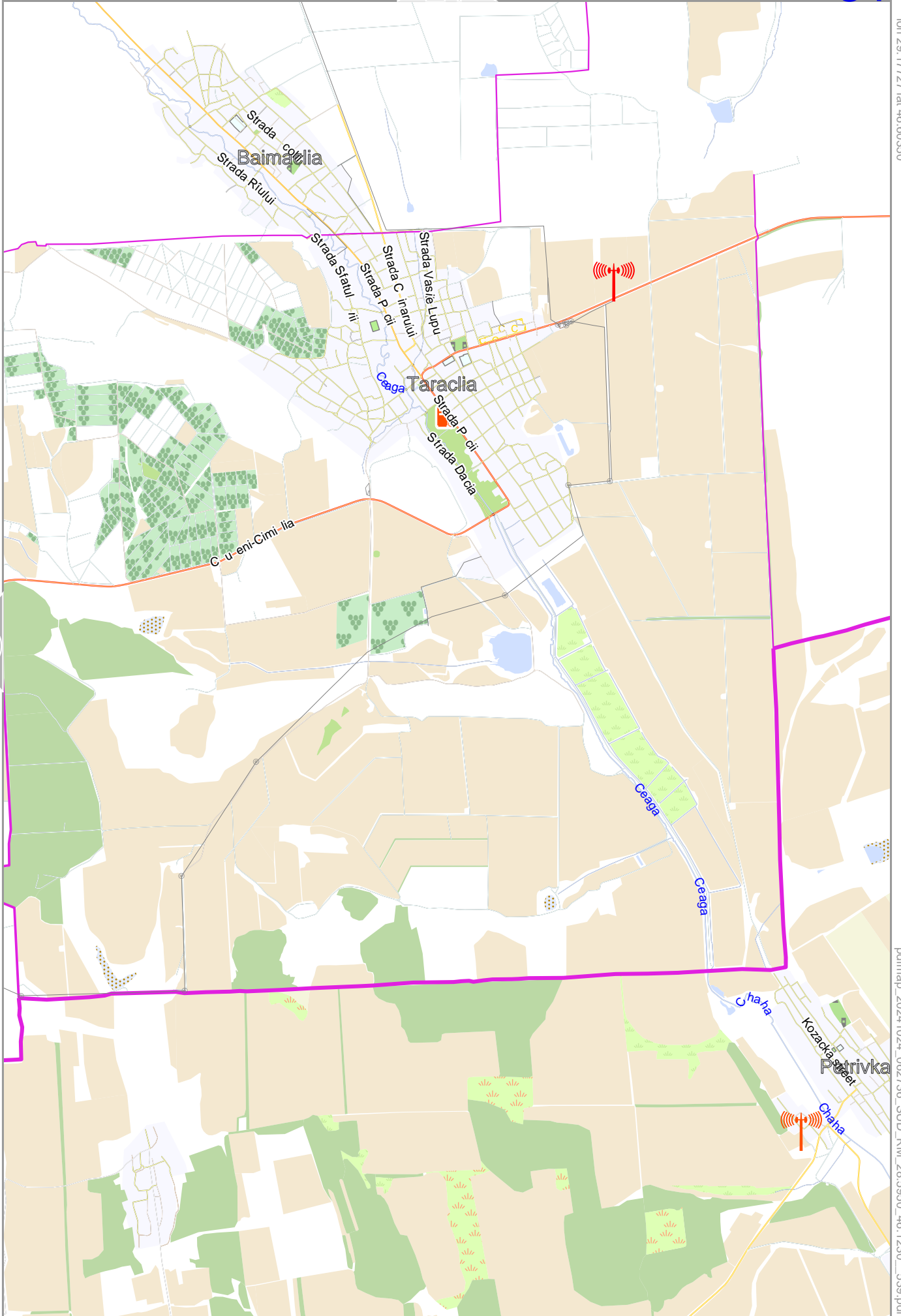
lon 28.94439 lat 46.48340 [ nom. scale = 1 / 500000 ]

pdfmap\_20241024\_062736\_SUD\_RM\_28.5950\_46.1230\_539.pdf



0 1000 m 2000 m





Map data © OpenStreetMap contributors

lon 28.12929 lat 46.48340

Gu i ei

Mu ata

Stuhule

Rânceni

[ lon 28.01285 lat 46.36329 | nom. scale = 1 / 500000 ]

pdfmap\_20241024\_062736\_SUD\_RM\_28.5950\_46.1230\_539.pdf

0 1000 m 2000 m

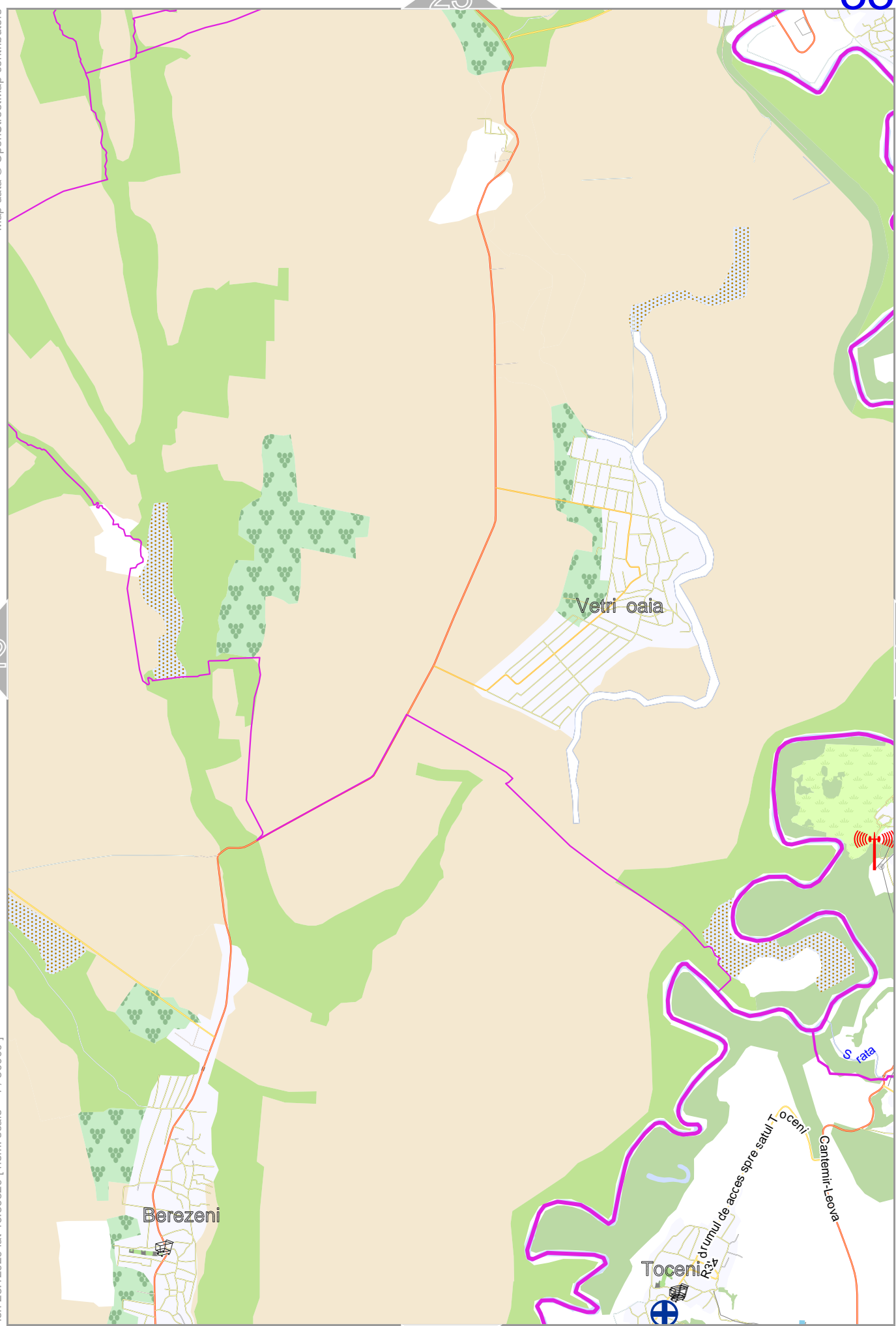
Map data © OpenStreetMap contributors

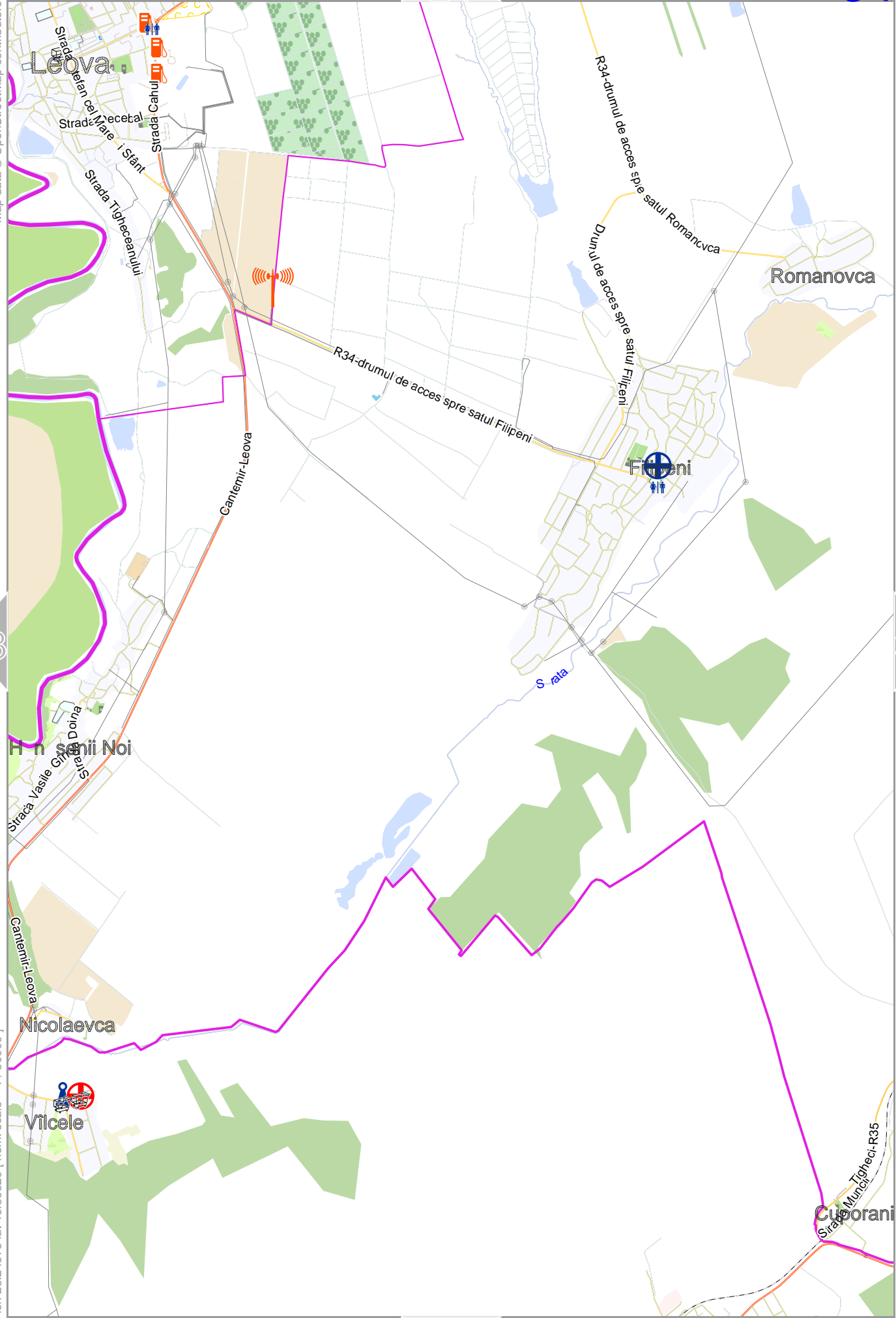
lon 28.24573 lat 46.48340

[ lon 28.12929 lat 46.36329 | nom. scale = 1 / 500000 ]

pdfmap\_20241024\_062736\_SUD\_RM\_28.5950\_46.1230\_539.pdf

0 1000 m 2000 m







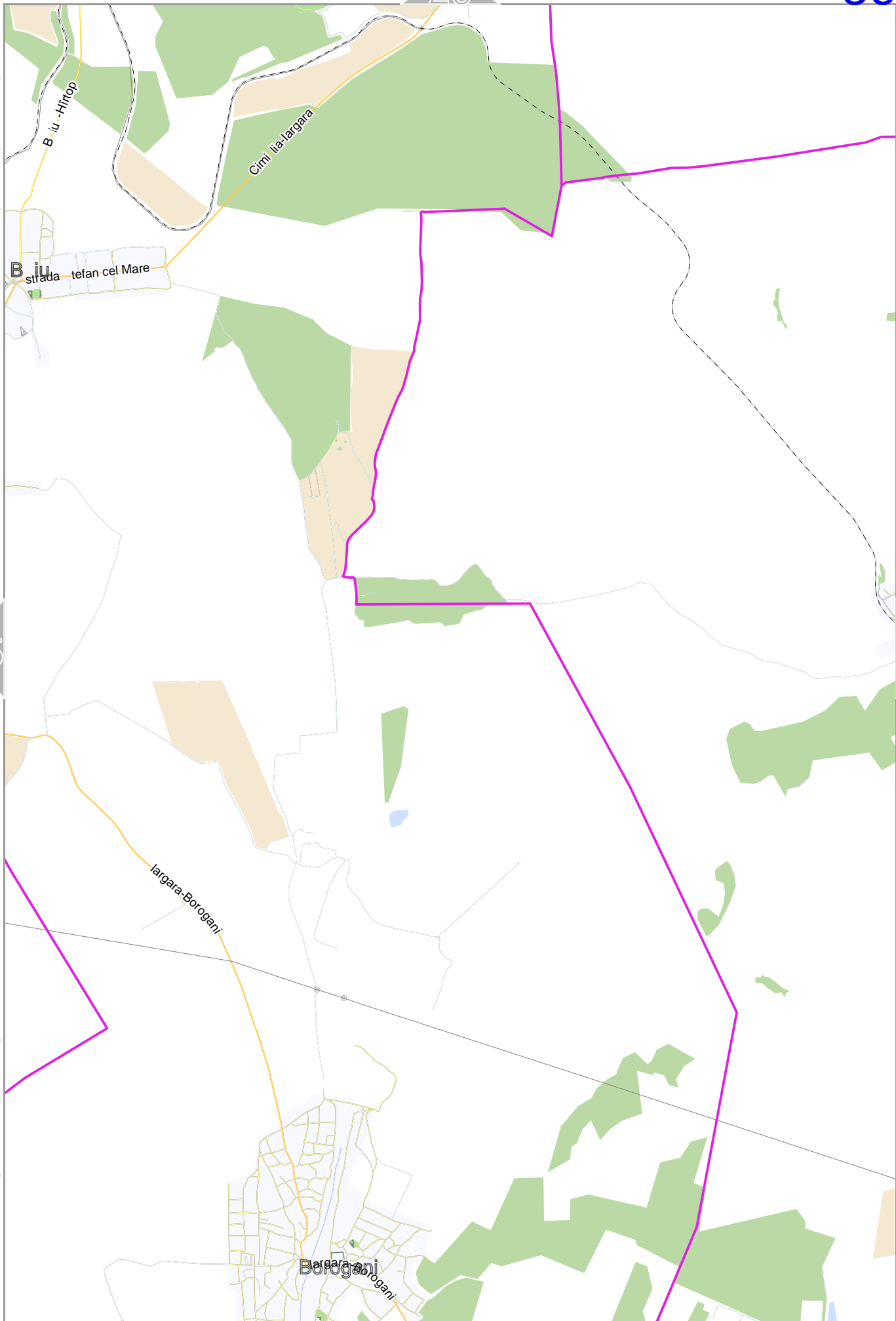


Map data © OpenStreetMap contributors

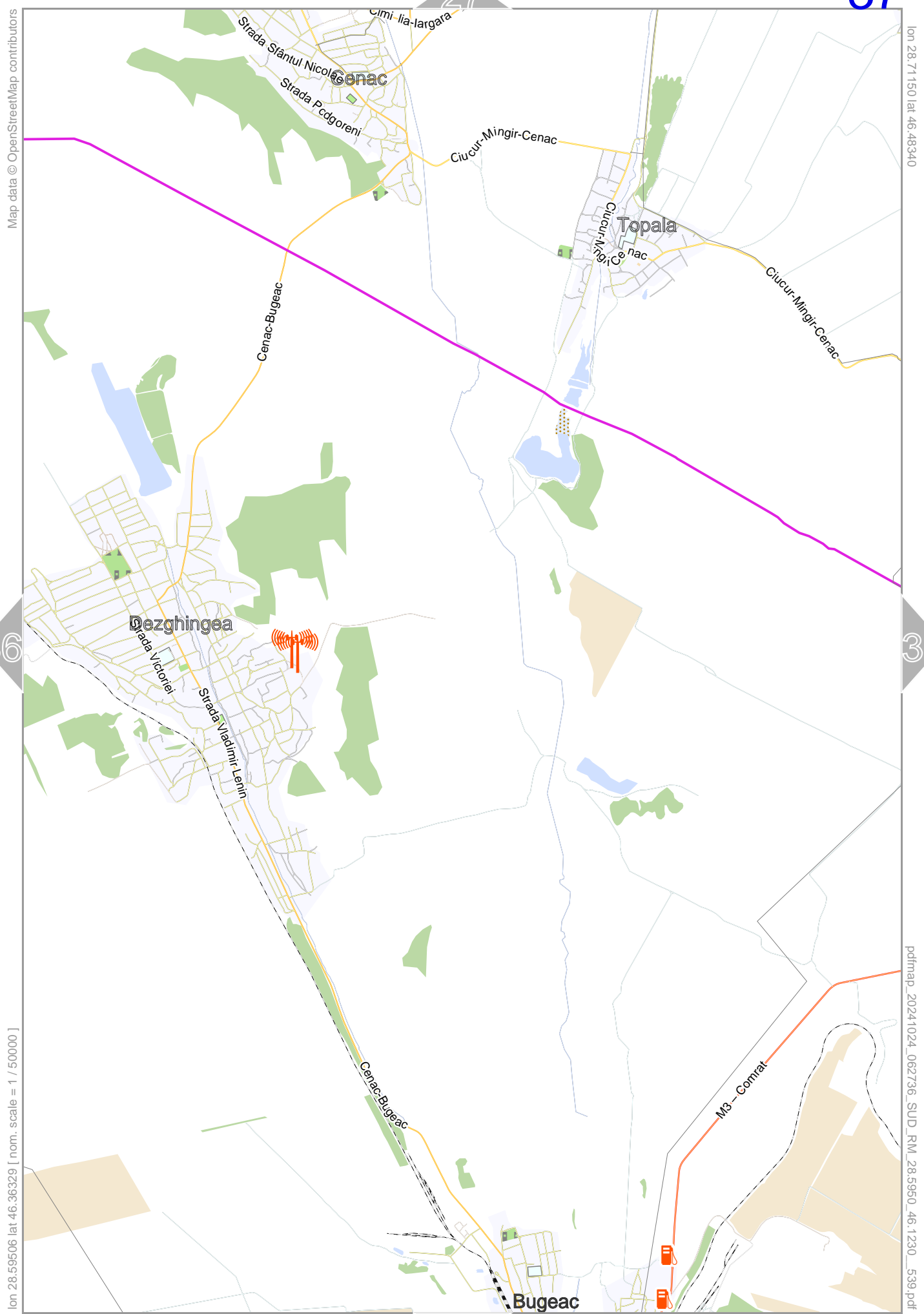
lon 28.59506 lat 46.48340

[lon 28.47862 lat 46.36329 | nom. scale = 1 / 500000

pdfmap\_20241024\_062736\_SUD\_RM\_28.5950\_46.1230\_539.pdf



0 1000 m 2000 m



Map data © OpenStreetMap contributors

lon 28.71150 lat 46.48340

[lon 28.59506 lat 46.36329 | nom. scale = 1 / 500000]

pdfmap\_20241024\_062736\_SUD\_RM\_28.5950\_46.1230\_539.pdf

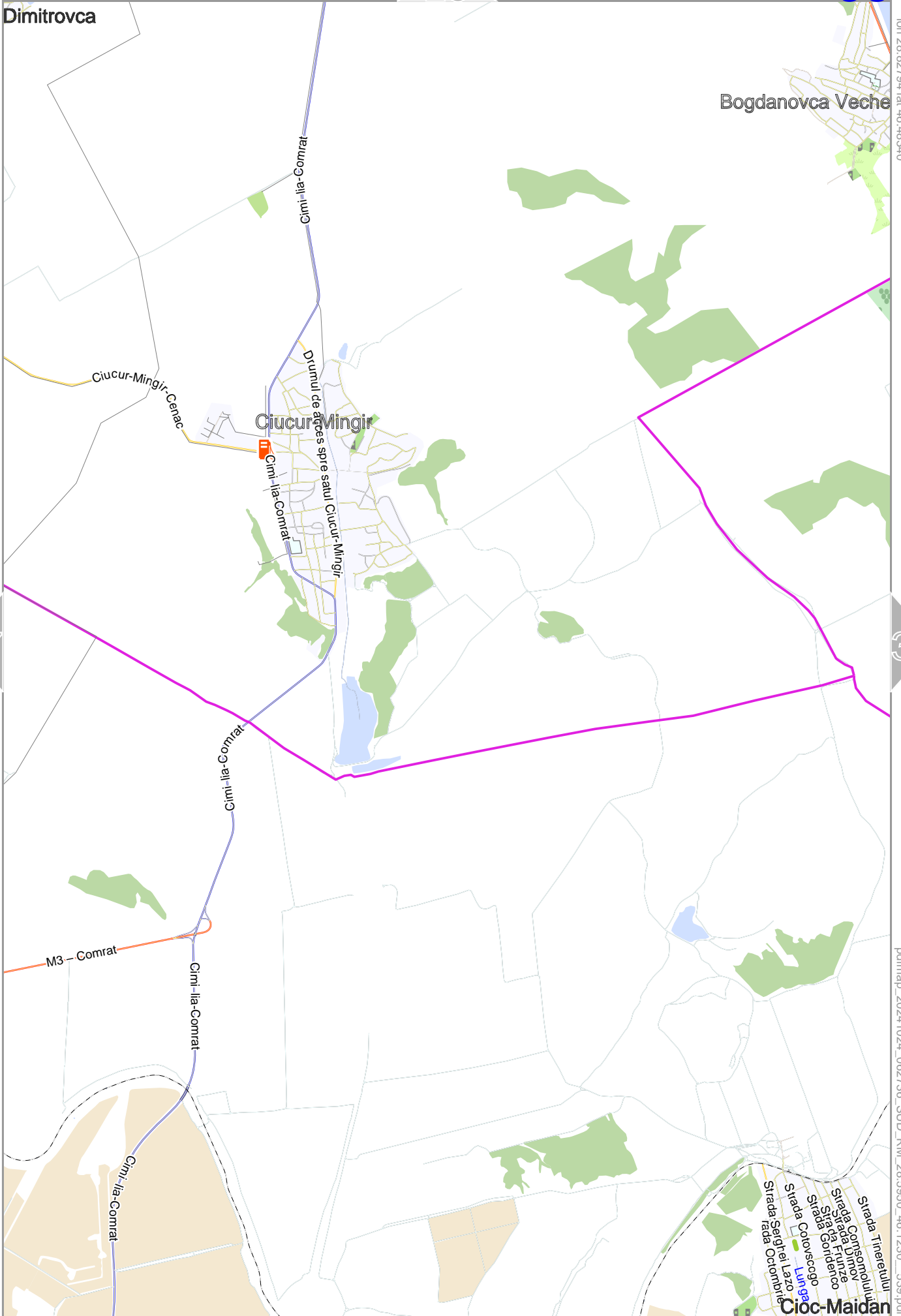
SUD RM

28

38

Map data © OpenStreetMap contributors

lon 28.82794 lat 46.48340



37

39

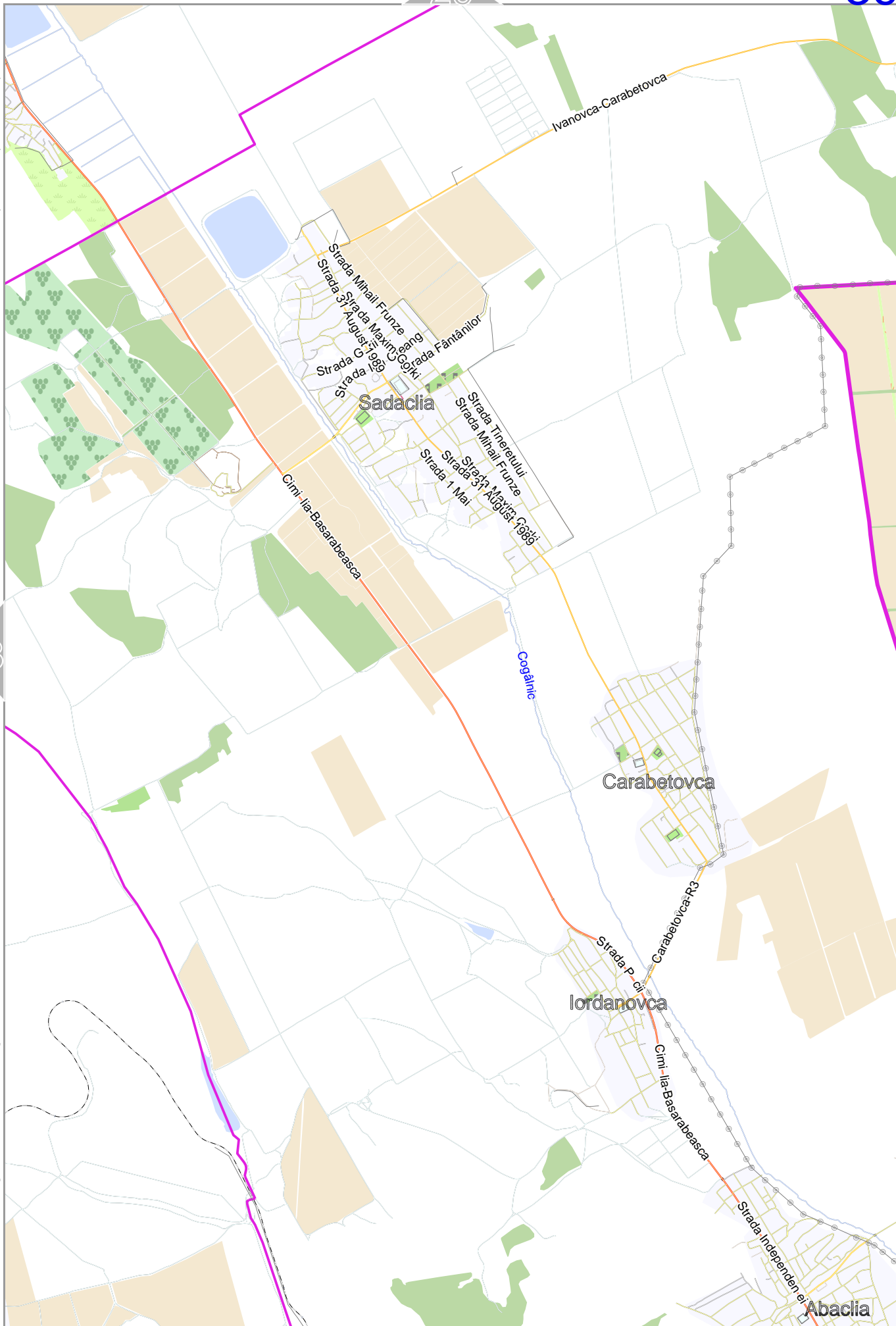
[lon 28.82794 lat 46.48340] nom. scale = 1 / 500000

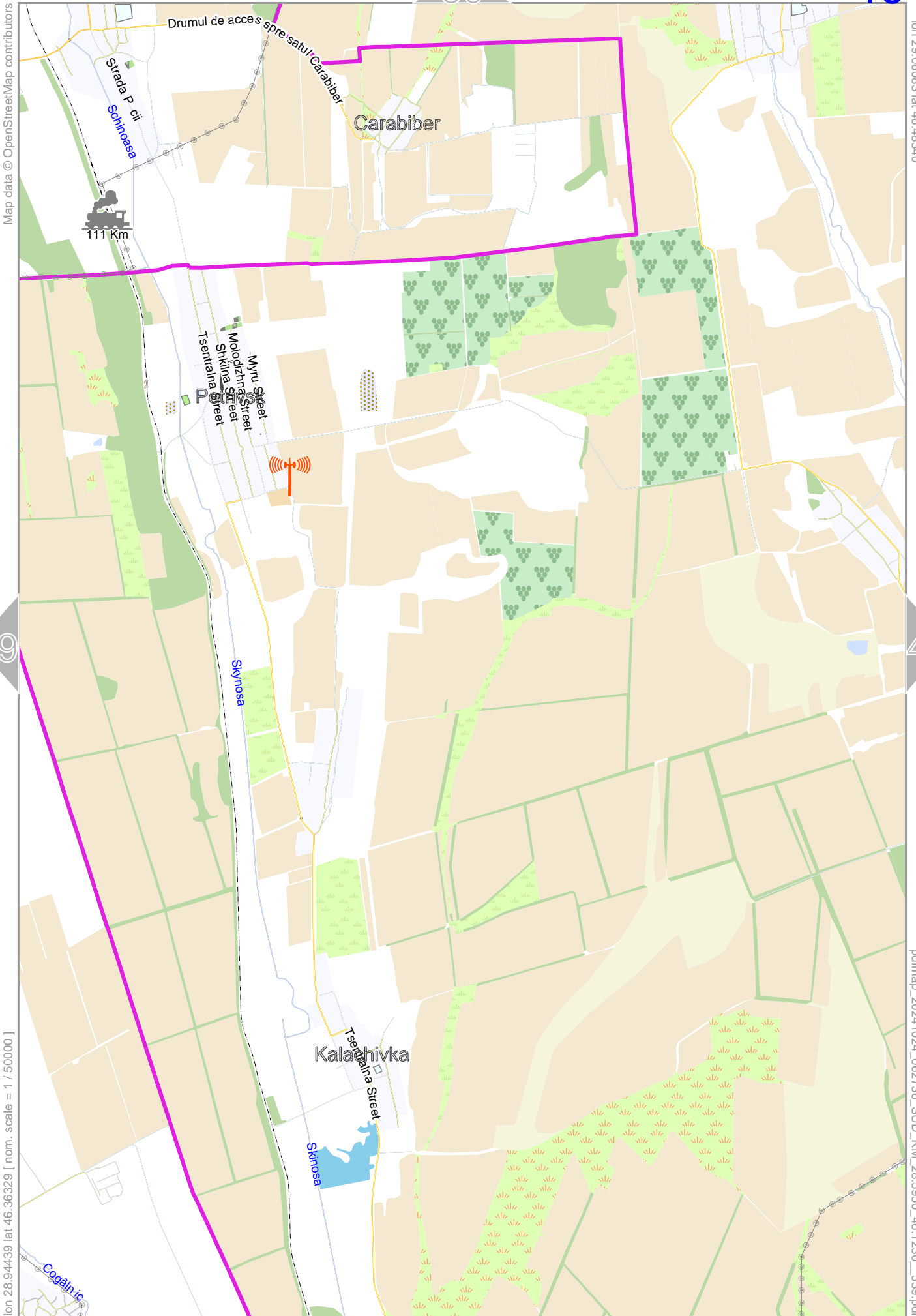
pdfmap\_20241024\_062736\_SUD\_RM\_28.82794\_46.48340.pdf

0 1000 m 2000 m

48

Strada Tinereții  
 Strada Constantin  
 Strada Furtive  
 Strada Gordanco  
 Strada Cotovscogo  
 Strada Sarghei Lezo  
 Strada Octombrie  
 Cioc-Maidan





Map data © OpenStreetMap contributors

lon 29.06083 lat 46.48340

111 Km

[ lon 28.94439 lat 46.36329 ] nom. scale = 1 / 500000

pdfmap\_20241024\_062736\_SUD\_RM\_28.5950\_46.1230\_539.pdf



Map data © OpenStreetMap contributors

lon 29.17727 lat 46.48340

[lon 29.06083 lat 46.36329 [ nom. scale = 1 / 500000

pdfmap\_20241024\_062736\_SUD\_RM\_285950\_46:1230\_539.pdf



0 1000 m 2000 m

Map data © OpenStreetMap contributors

lon 28.12929 lat 46.36329

[lon 28.01285 lat 46.24319 | nom. scale = 1 / 500000]

pdfmap\_20241024\_062736\_SUD\_RM\_28.5950\_46.1230\_539.pdf





Map data © OpenStreetMap contributors

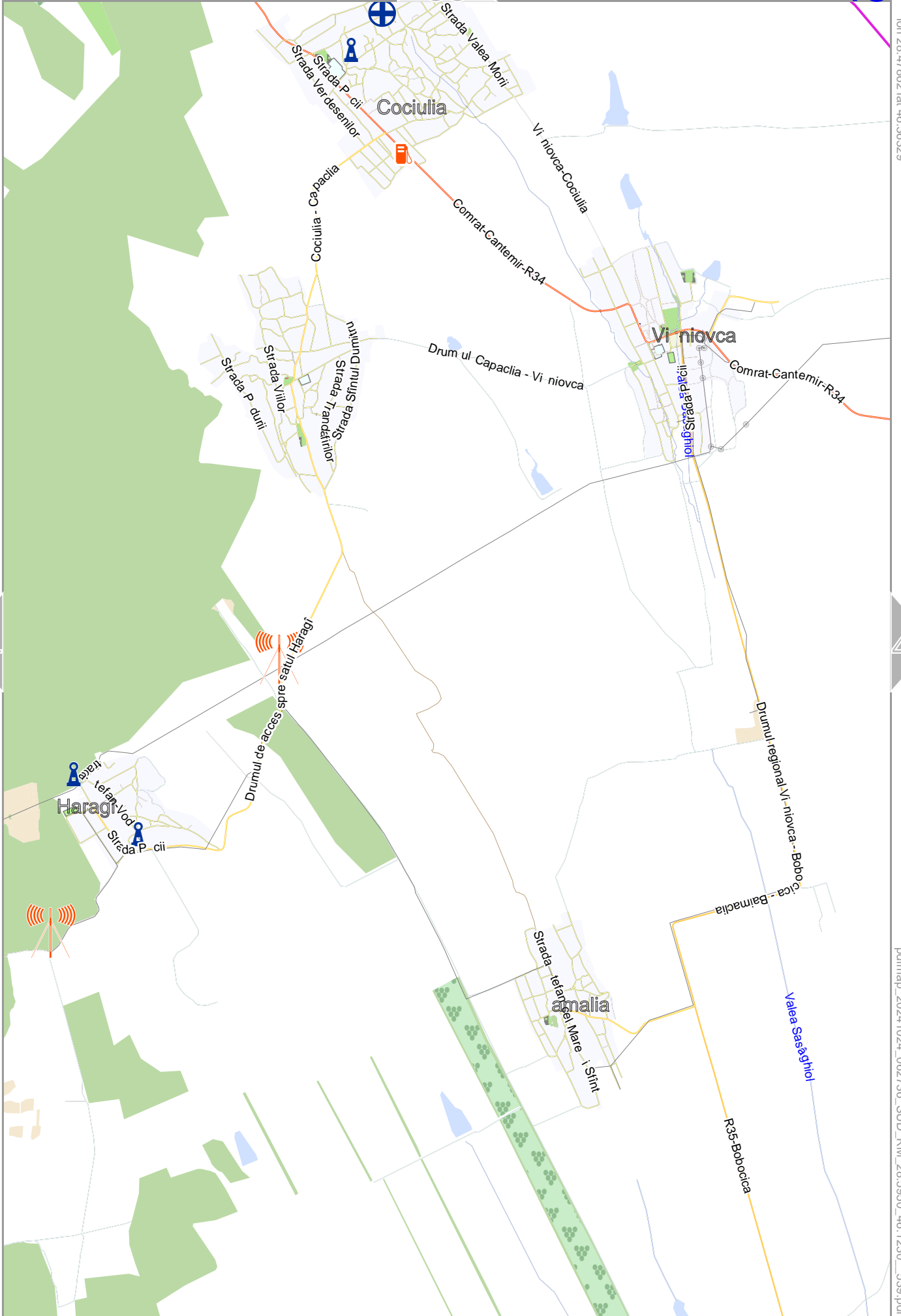
lon 28.36217 lat 46.36329

[lon 28.24573 lat 46.24319 [ nom. scale = 1 / 500000 ]

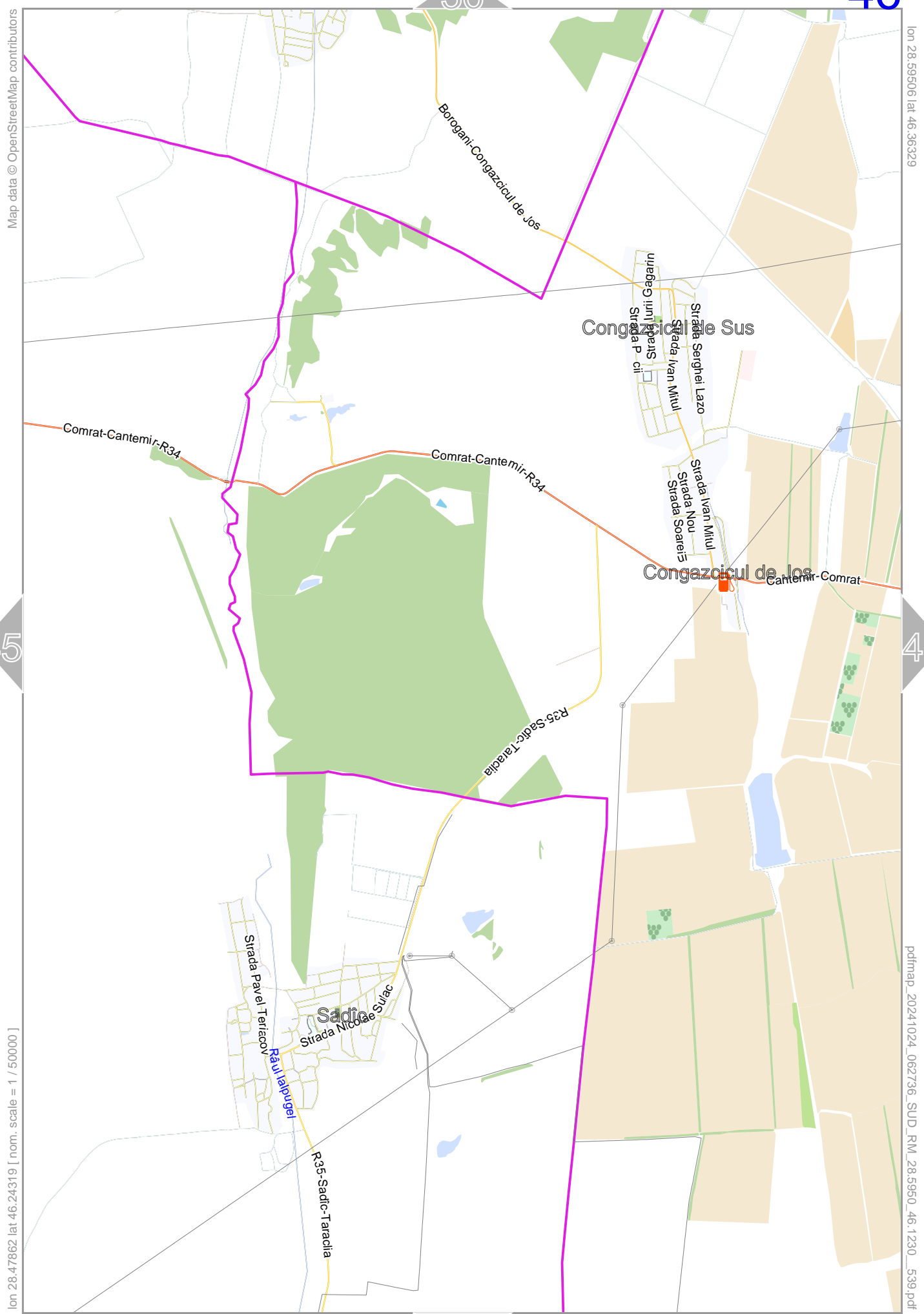
pdfmap\_20241024\_062736\_SUD\_RM\_28.5950\_46.1230\_539.pdf



0 1000 m 2000 m







Map data © OpenStreetMap contributors

lon 28.59506 lat 46.36329

[lon 28.47862 lat 46.24319] [nom. scale = 1 / 500000]

pdfmap\_20241024\_062736\_SUD\_RM\_28.5950\_46.1230\_539.pdf

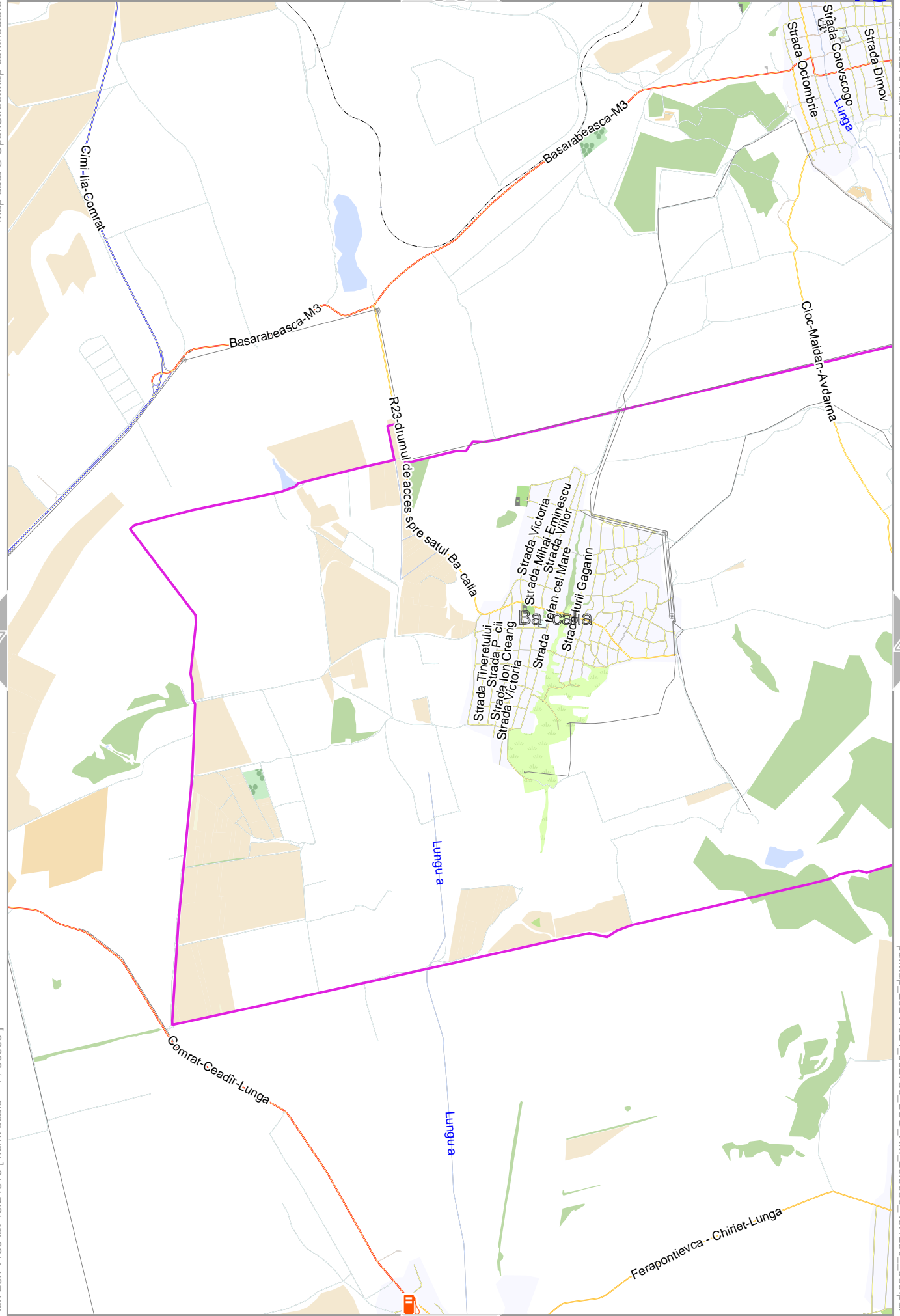


Map data © OpenStreetMap contributors

lon 28.82794 lat 46.36329

[lon 28.71150 lat 46.24319] nom. scale = 1 / 500000

pdfmap\_20241024\_062736\_SUD\_RM\_28.82794\_46.1230\_539.pdf



0 1000 m 2000 m

Map data © OpenStreetMap contributors

lon 28.944319 lat 46.363229

Abaclia

Basarabeasca-M3

Lunga

Cioc-Maldan-Avdarma

Lunga

Culjia

Avdarma

Strada I  
Cagarin

Strada Avdar m g  
Strada Piotr Petkov

erapontievca-Chinet-Lunga

[lon 28.82764 lat 46.24319] nom. scale = 1 / 500000

pdfmap\_20241024\_062736\_SUD\_RM\_28.8950\_46.1230\_539.pdf

0 1000 m 2000 m

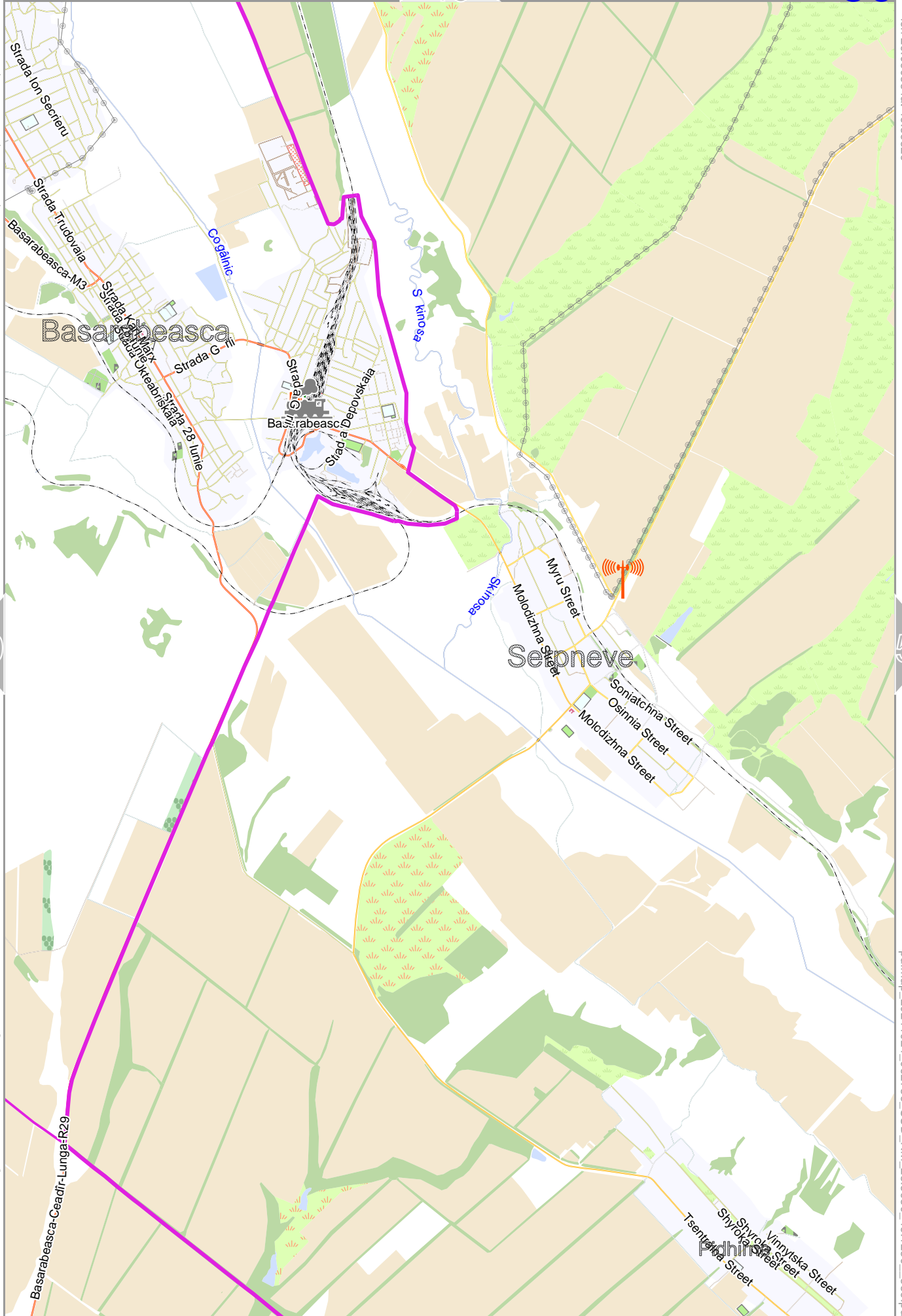


Map data © OpenStreetMap contributors

lon 29.06083 lat 46.36329

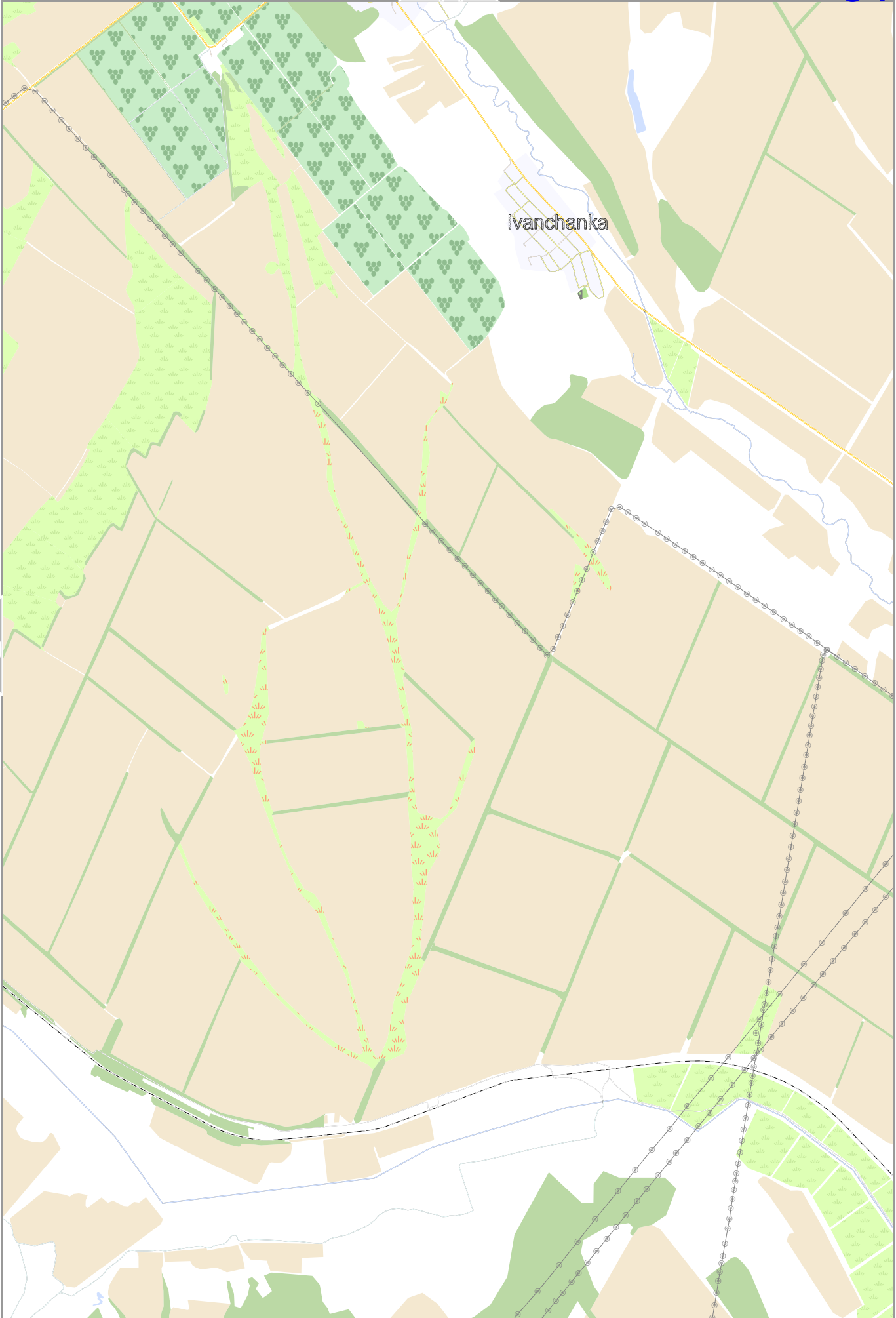
[lon 28.94439 lat 46.24319 [nom. scale = 1 / 500000

pdfmap\_20241024\_062736\_SUD\_RM\_28.9590\_46.1230\_539.pdf





Ivanchanka



Map data © OpenStreetMap contributors

lon 28.12929 lat 46.24319

Strada Stefan cel Mare  
Murgeni

Rânze ti

Murgeni

Balta Mare

[lon 28.01285 lat 46.12309 | nom. scale = 1 / 500000

pdfmap\_20241024\_062736\_SUD\_RM\_28.6950\_46.1230\_539.pdf

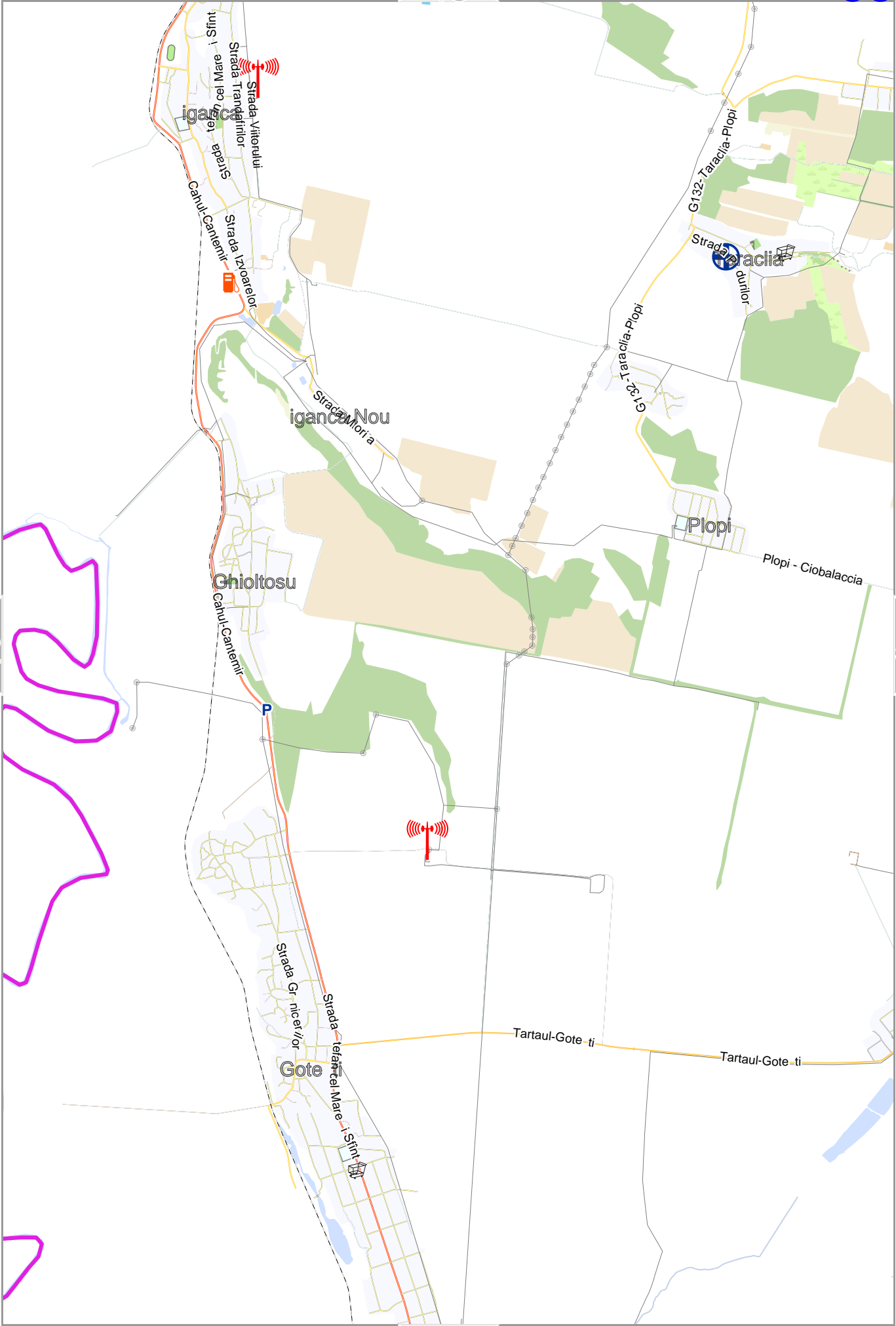
Bl ge ti

DN24A  
Orta

0 1000 m 2000 m

Map data © OpenStreetMap contributors

lon 28.24573 lat 46.24319

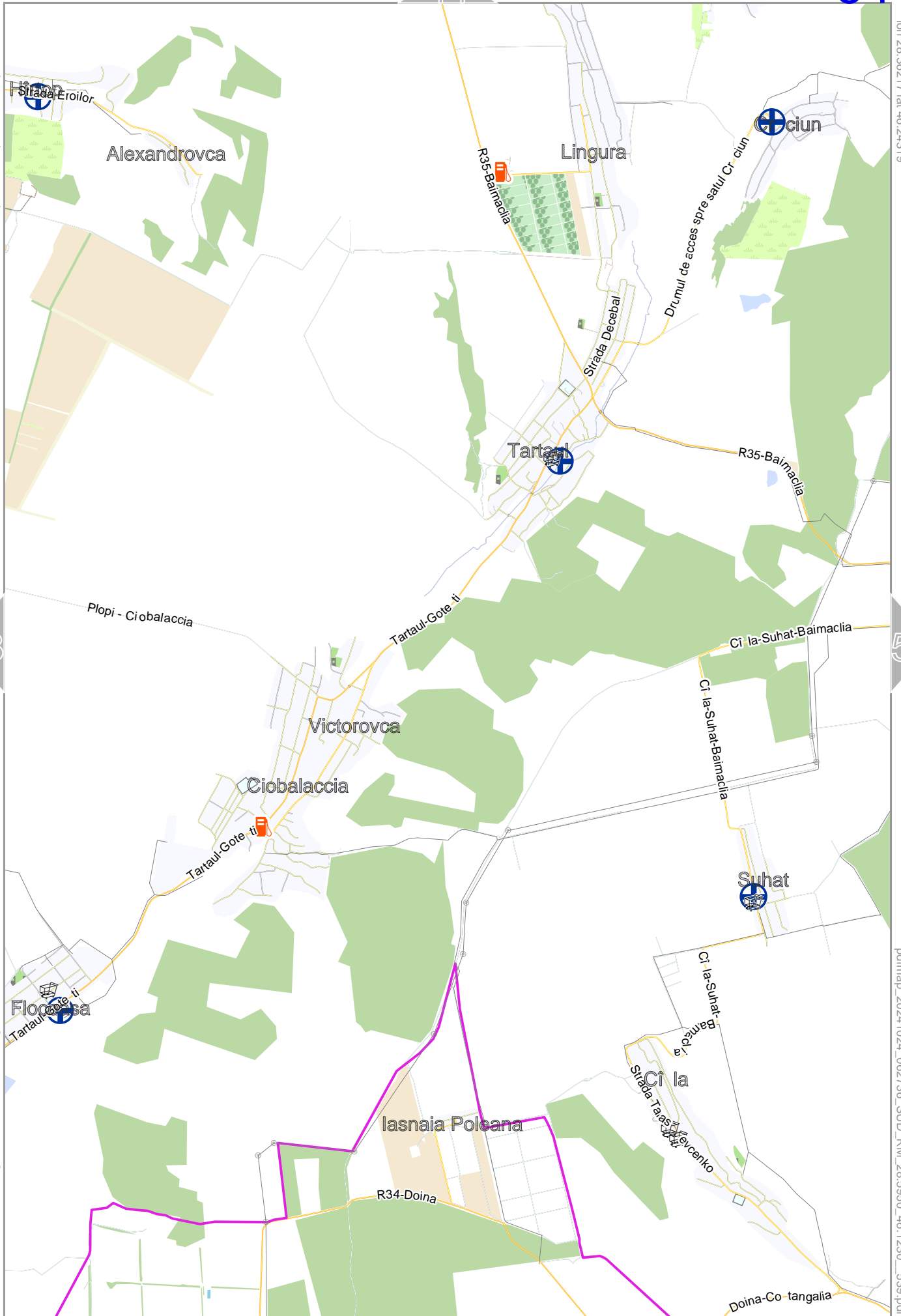


lon 28.12929 lat 46.12309 [ nom. scale = 1 / 500000 ]

pdfmap\_20241024\_062736\_SUD\_RM\_28.5950\_46.1230\_539.pdf

Map data © OpenStreetMap contributors

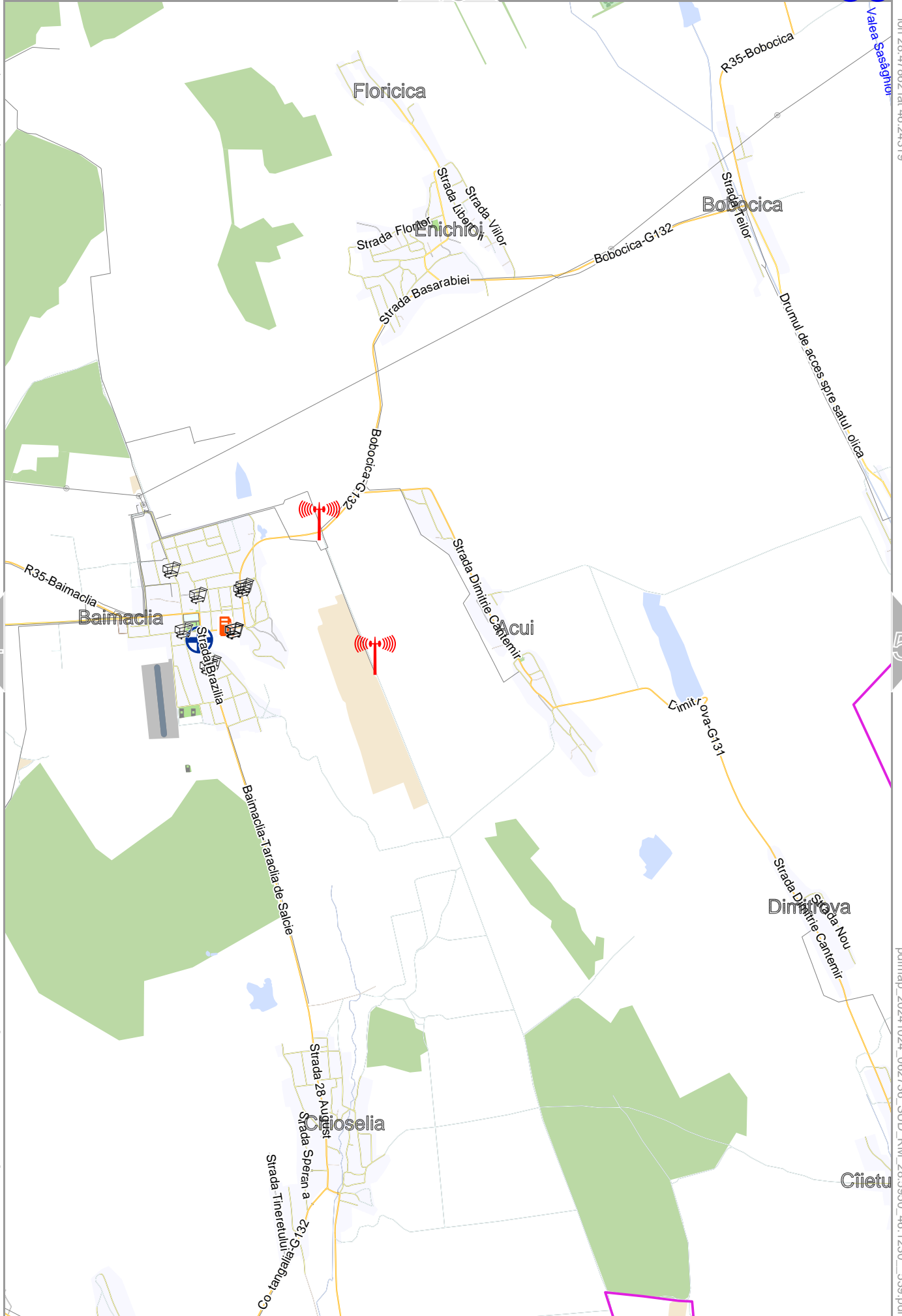
lon 28.36217 lat 46.24319



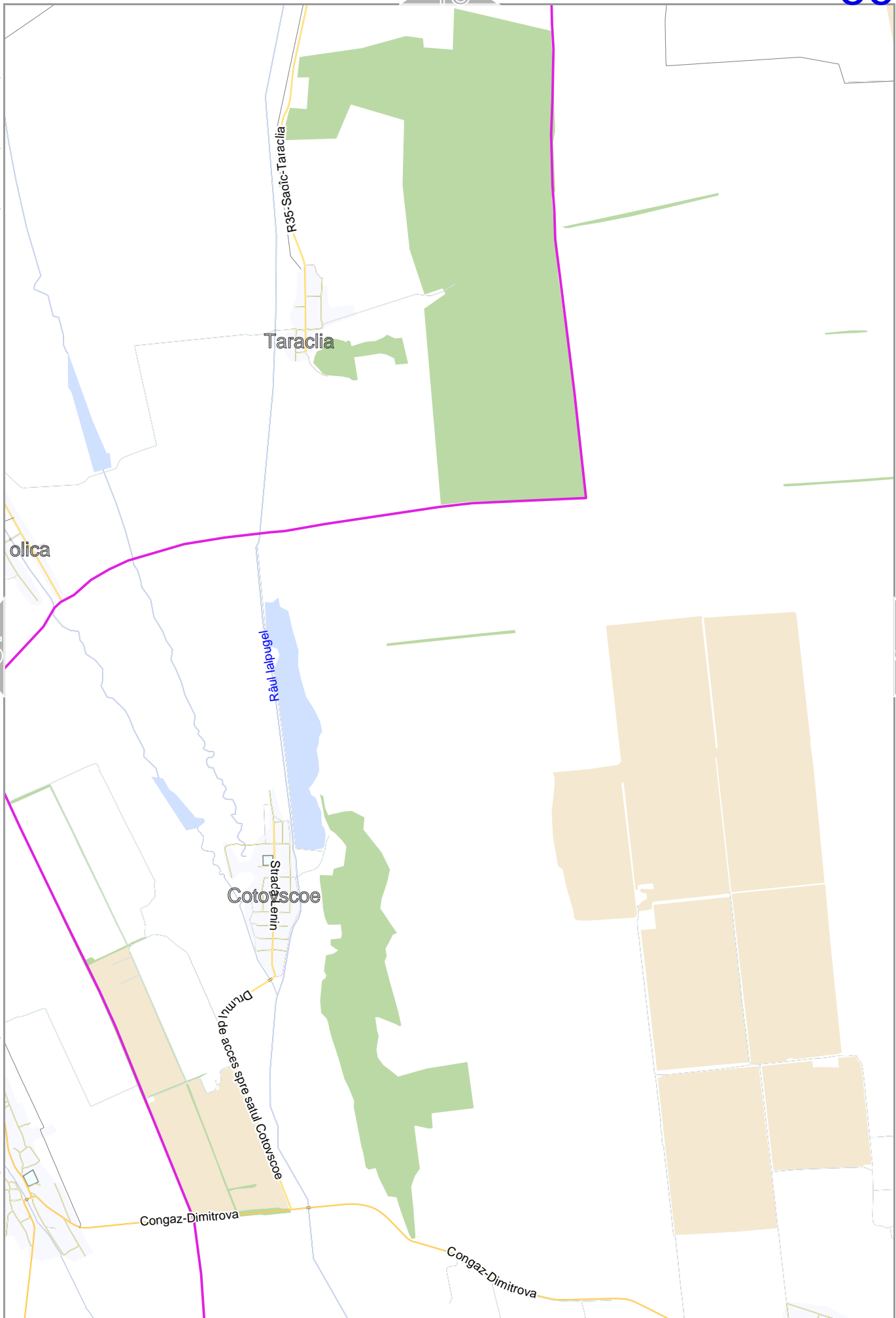
lon 28.24573 lat 46.12309 [ nom. scale = 1 / 500000 ]

pdfmap 20241024\_062736\_SUD\_RM\_28.5950\_46.1230\_539.pdf

0 1000 m 2000 m







Map data © OpenStreetMap contributors

56

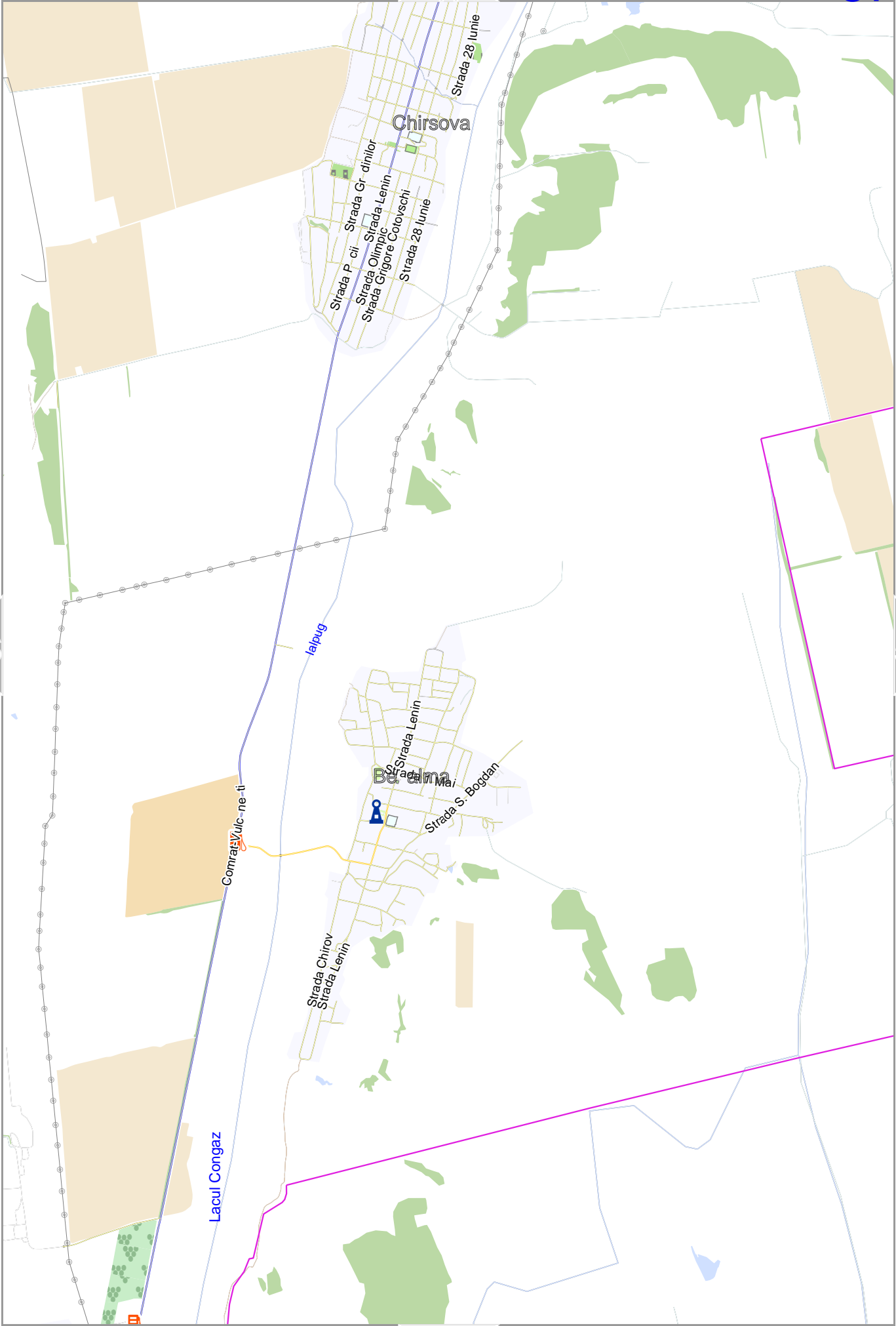
58

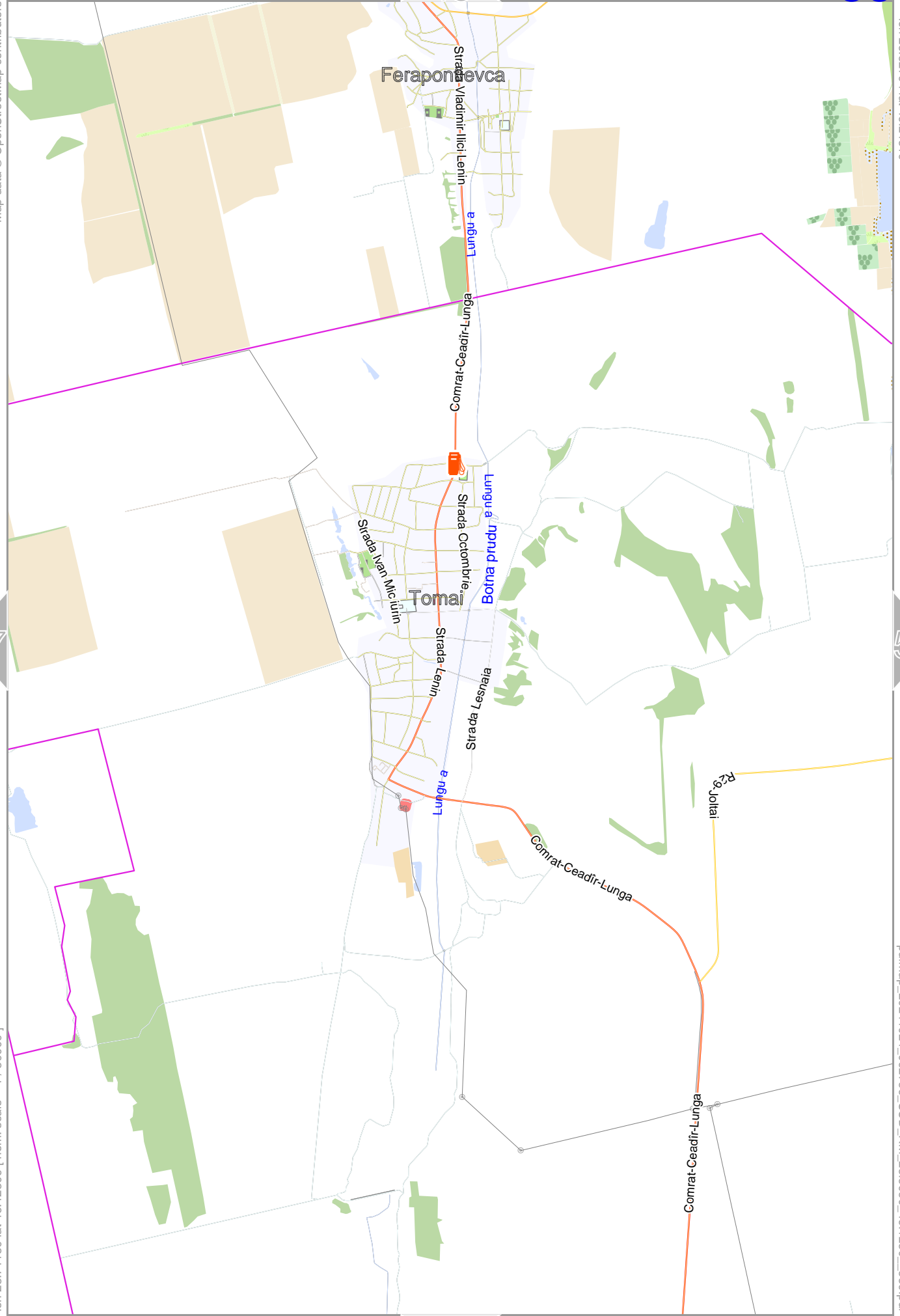
[lon 28.59506 lat 46.12309 | nom. scale = 1 / 500000]

pdfmap\_20241024\_062736\_SUD\_RM\_28.5950\_46.1230\_539.pdf

0 1000 m 2000 m

67





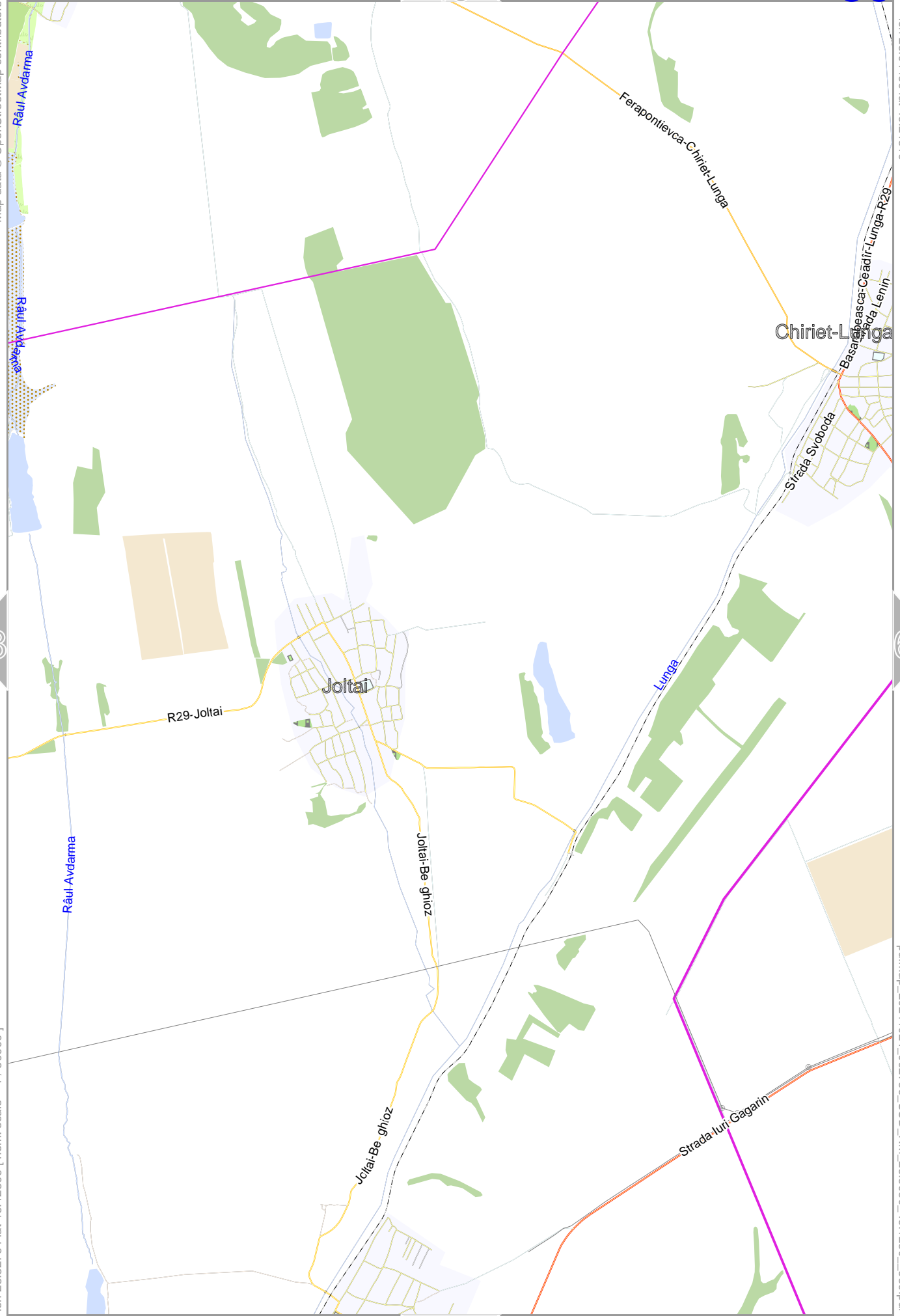
Map data © OpenStreetMap contributors

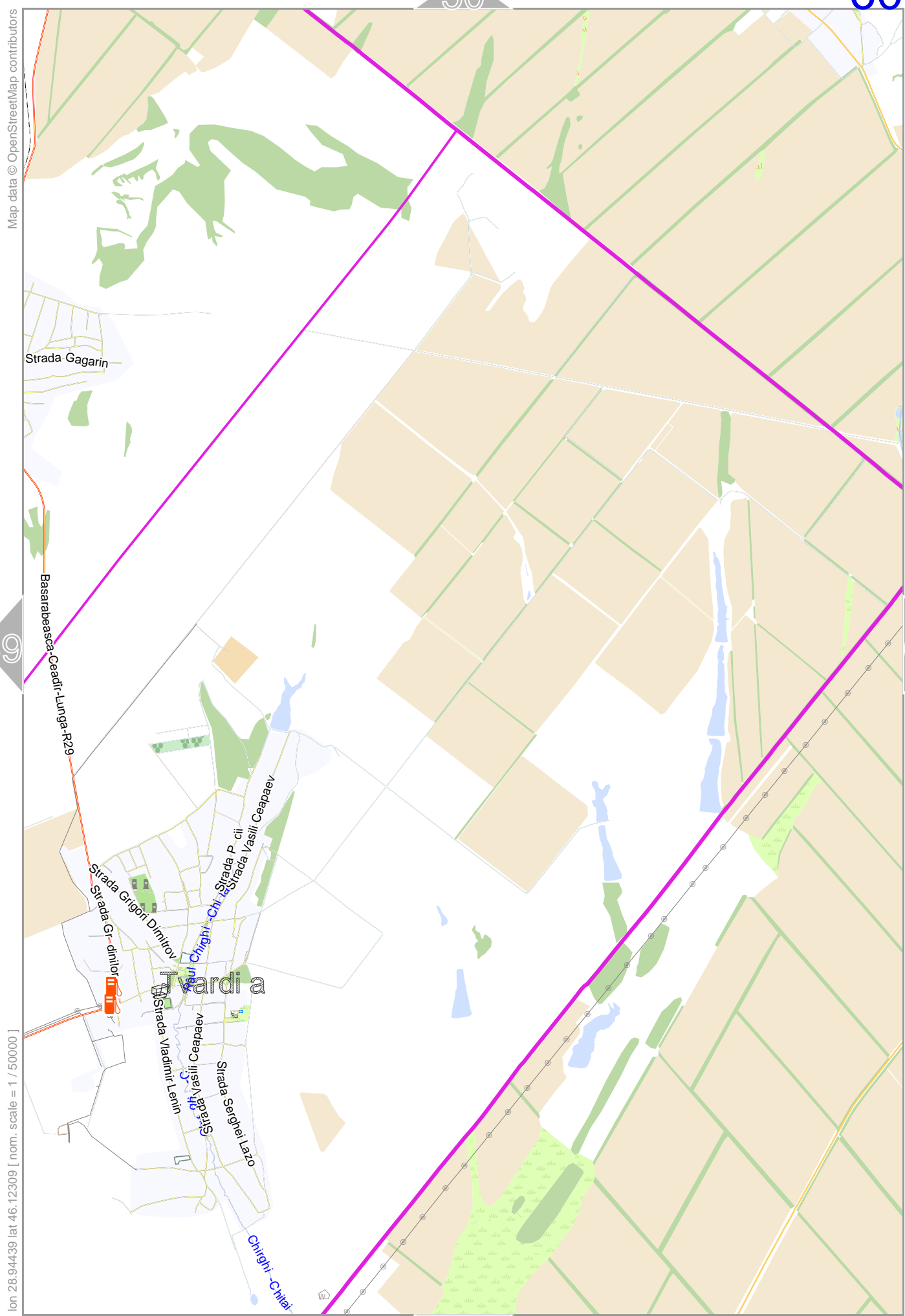
lon 28.944391 lat 46.24319

lon 28.82794 lat 46.12309 [ nom. scale = 1 / 500000 ]

pdfmap\_20241024\_062736\_SUD\_RM\_28.8950\_46.1230\_539.pdf

0 1000 m 2000 m





Map data © OpenStreetMap contributors

lon 29.06083 lat 46.24319

lon 28.94439 lat 46.12309 [ nom. scale = 1 / 500000 ]

pdfmap\_20241024\_062736\_SUD\_RM\_285950\_461230\_539.pdf

0 1000 m 2000 m

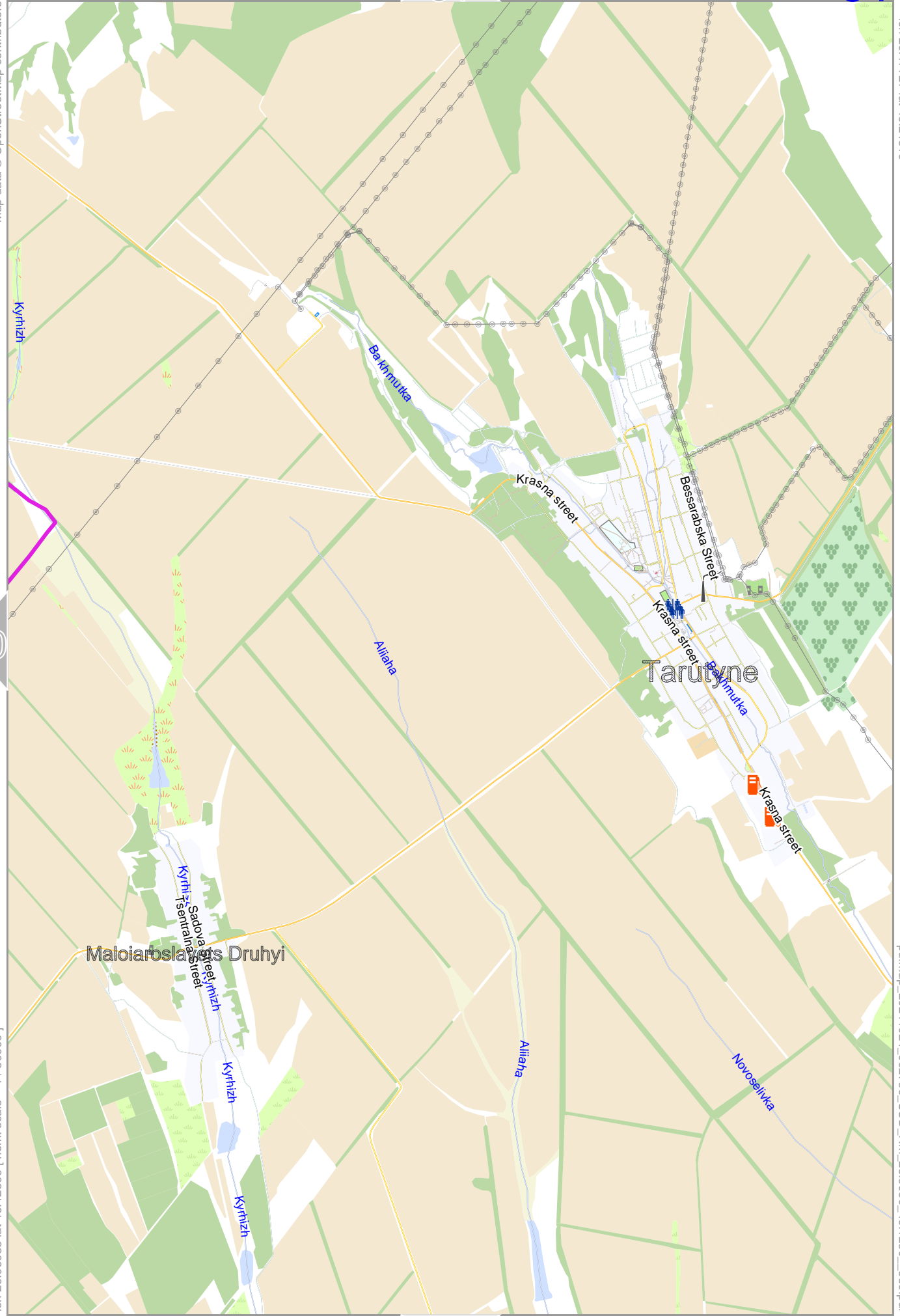


Map data © OpenStreetMap contributors

lon 29.17727 lat 46.24319

[lon 29.06083 lat 46.12309 [ nom. scale = 1 / 500000

pdfmap\_20241024\_062736\_SUD\_RM\_28.5950\_46.1230\_539.pdf



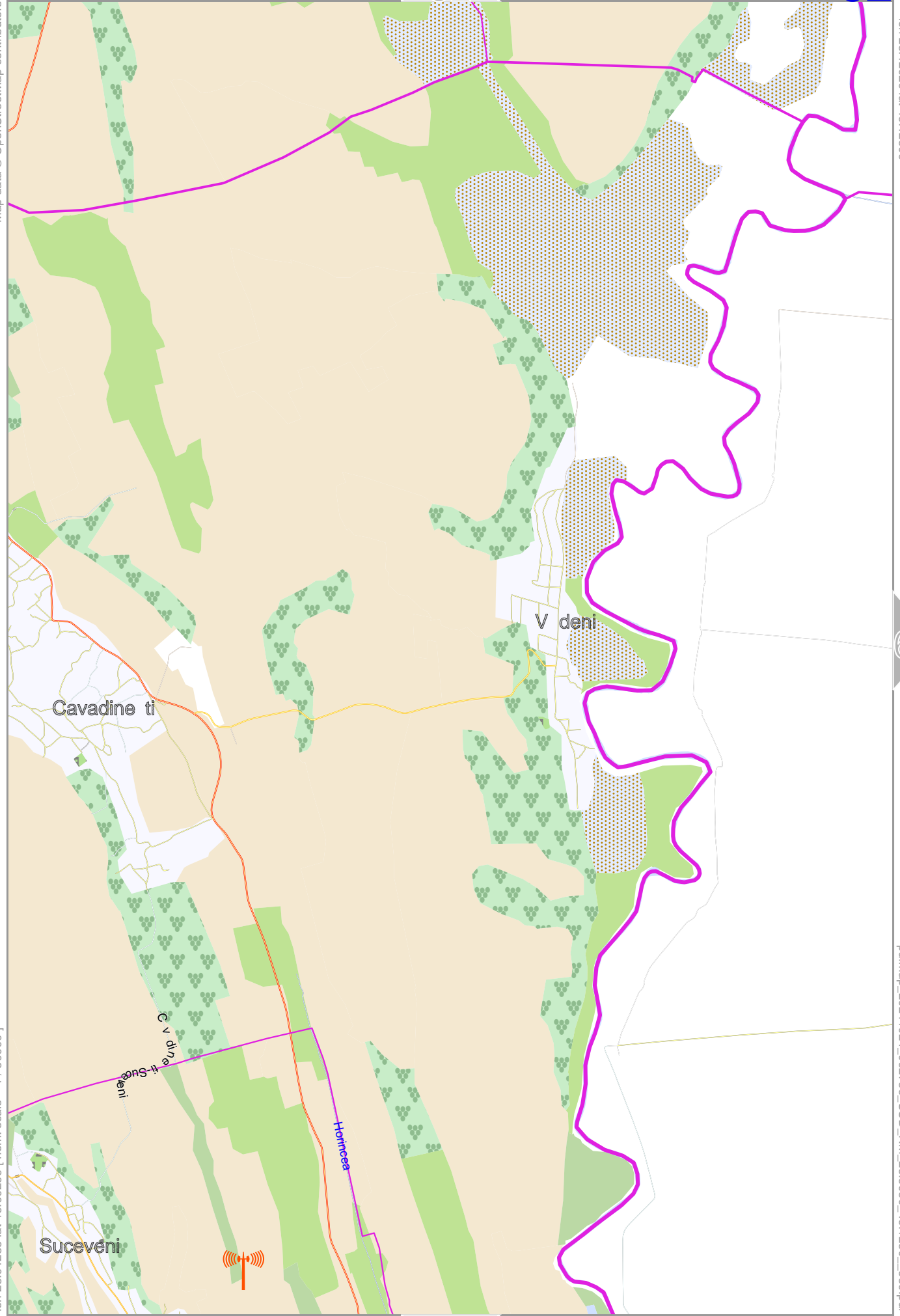
0 1000 m 2000 m

Map data © OpenStreetMap contributors

lon: 28.12929 lat: 46.12309

[lon: 28.01285 lat: 46.00299] nom. scale = 1 / 500000

pdfmap\_20241024\_062736\_SUD\_RM\_28.5950\_46.1230\_539.pdf



Map data © OpenStreetMap contributors

lon 28.24573 lat 46.12309

53

62

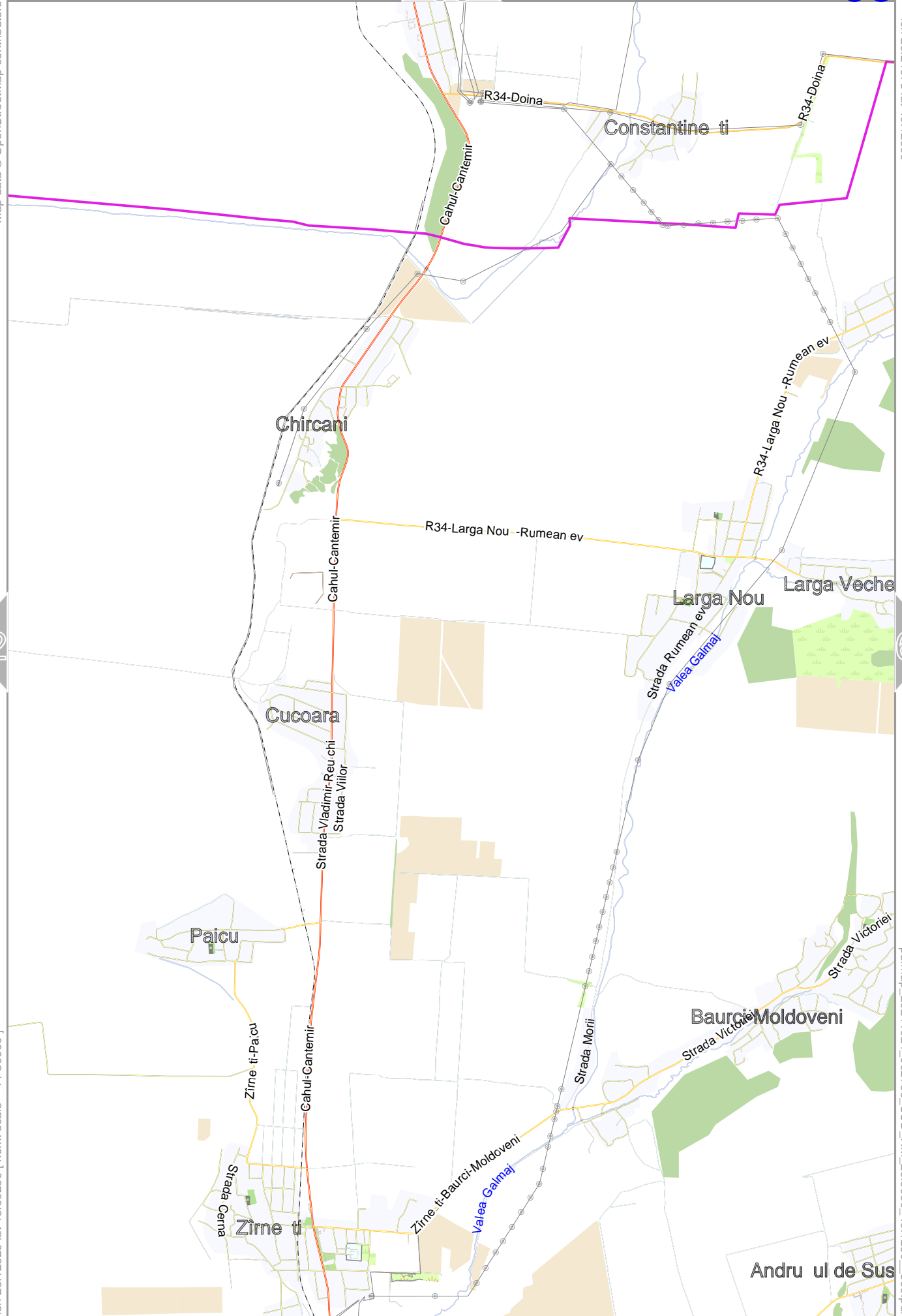
64

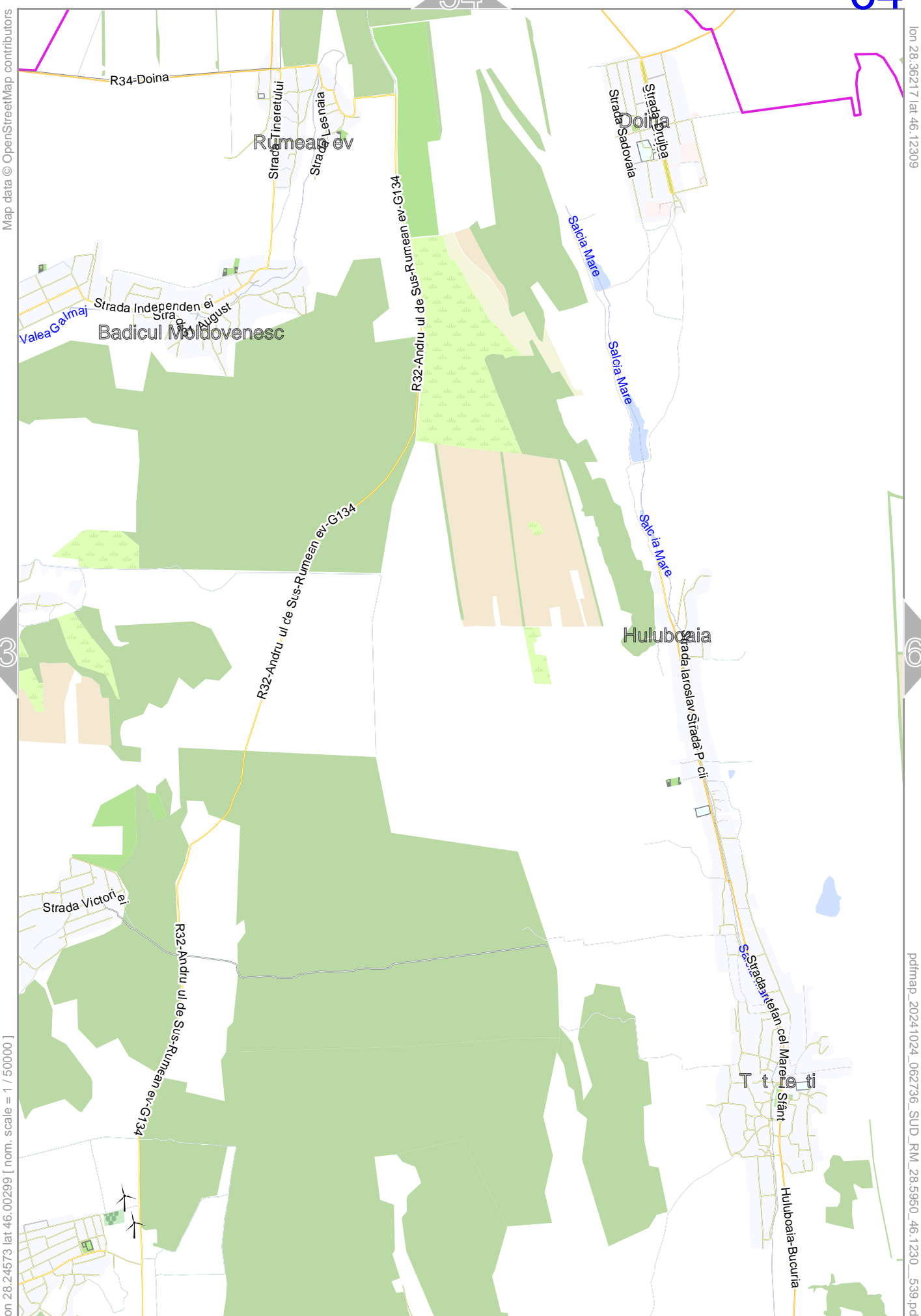
[lon 28.12929 lat 46.00299 | nom. scale = 1 / 500000 ]

pdfmap 20241024\_062736\_SUD\_RM\_28.5950\_46.1230\_539.pdf

0 1000 m 2000 m

73





Map data © OpenStreetMap contributors

lon 28.36217 lat 46.12309

63

65

[lon 28.24573 lat 46.00299] nom. scale 1 / 500000

pdfmap\_20241024\_062736\_SUD\_RM\_28.5950\_46.1230\_539.pdf

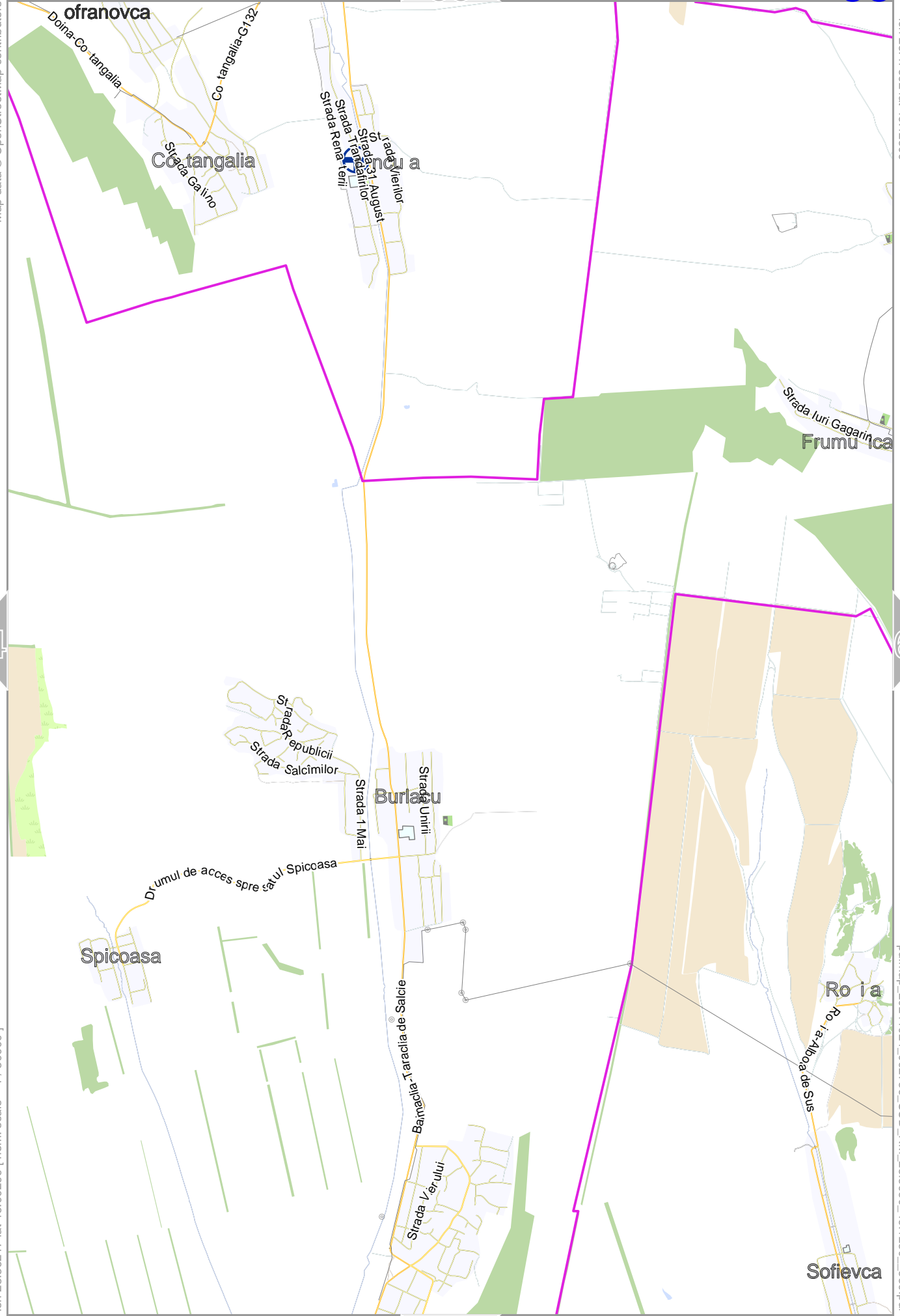
0 1000 m 2000 m

lon 28.47862 lat 46.12309

Map data © OpenStreetMap contributors

[lon 28.36217 lat 46.00299 [ nom. scale = 1 / 500000 ]

pdfmap\_20241024\_062736\_SUD\_RM\_28.5950\_46.1230\_539.pdf

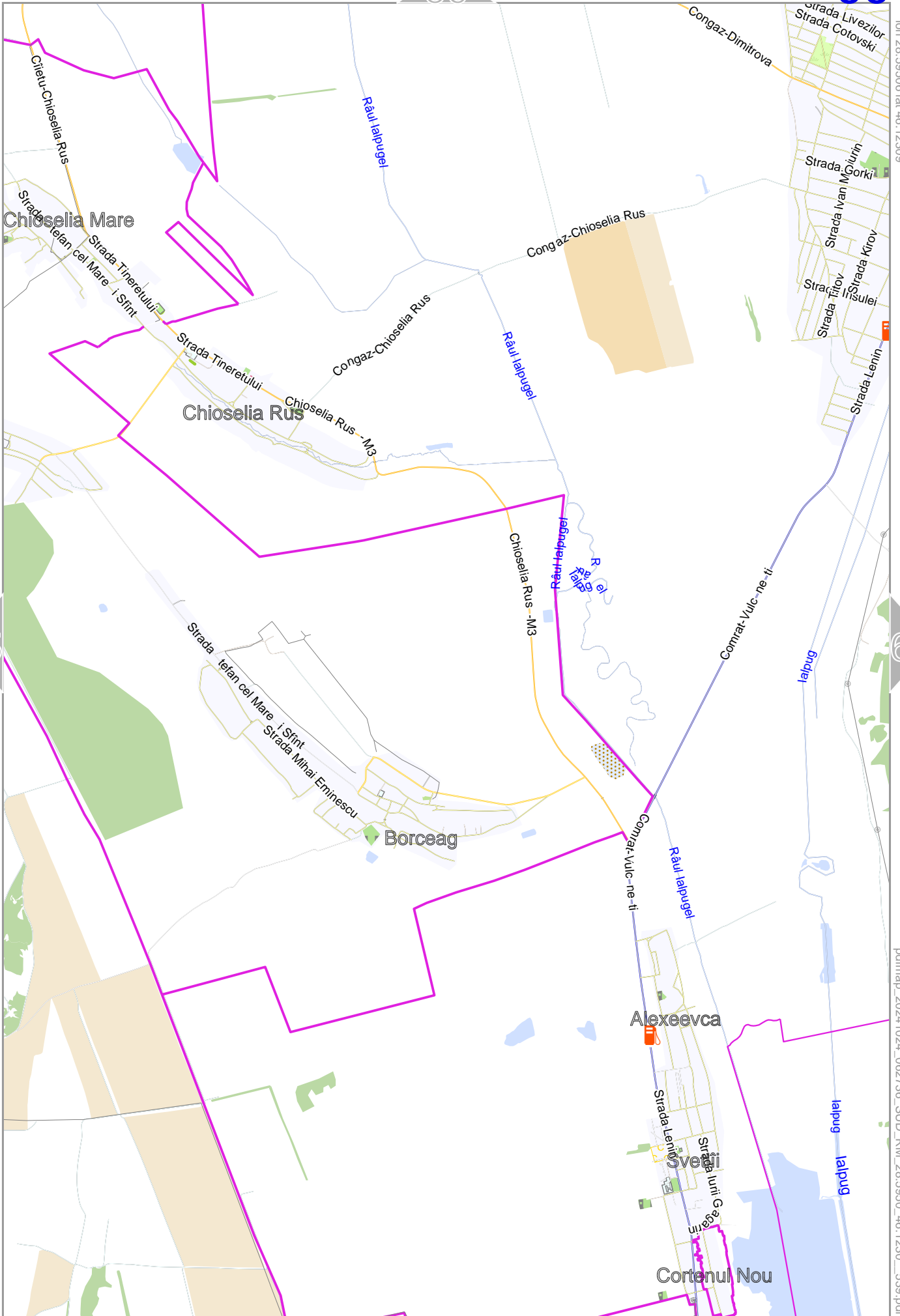


0 1000 m 2000 m



Map data © OpenStreetMap contributors

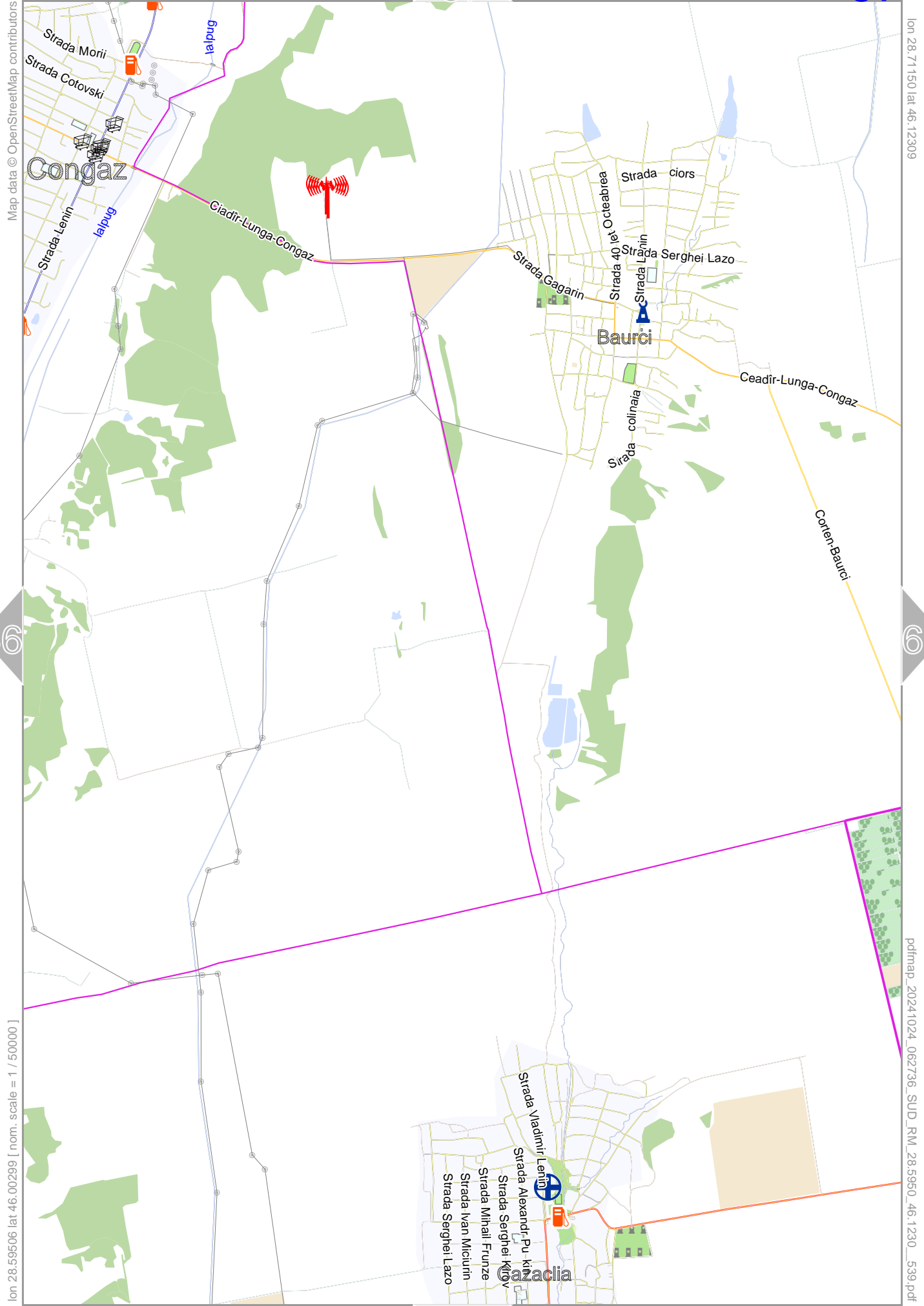
lon 28.59506 lat 46.12309



lon 28.47862 lat 46.00299 [ nom. scale = 1 / 500000 ]

pdfmap\_20241024\_062736\_SUD\_RM\_28.5950\_46.1230\_539.pdf





Map data © OpenStreetMap contributors

lon 28.711501 lat 46.12309

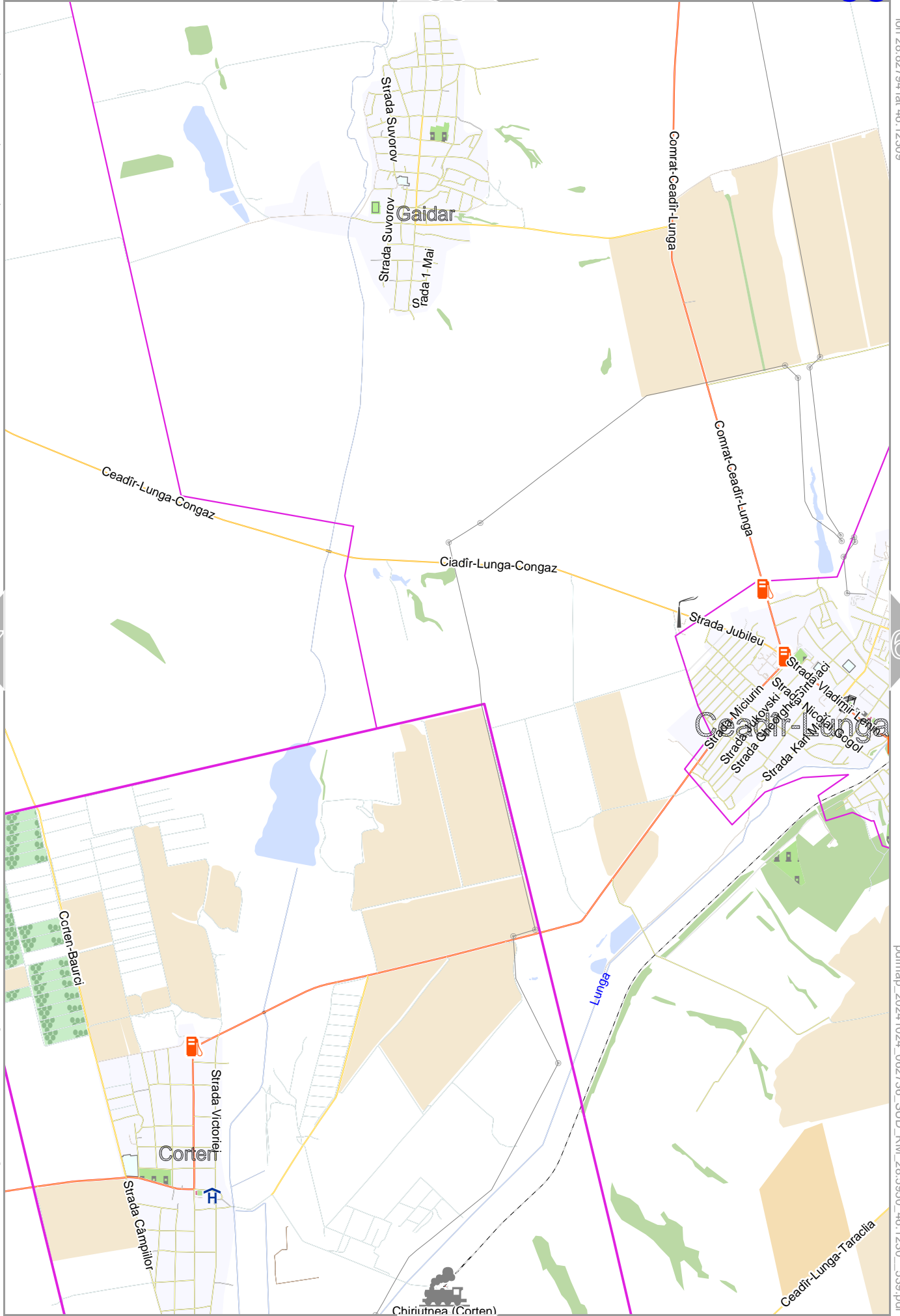
[lon 28.59506 lat 46.00299] nom. scale = 1 / 500000

pdfmap\_20241024\_062736\_SUD\_RM\_28.5950\_46.1230\_539.pdf

0 1000 m 2000 m

Map data © OpenStreetMap contributors

lon 28.82794 lat 46.12309

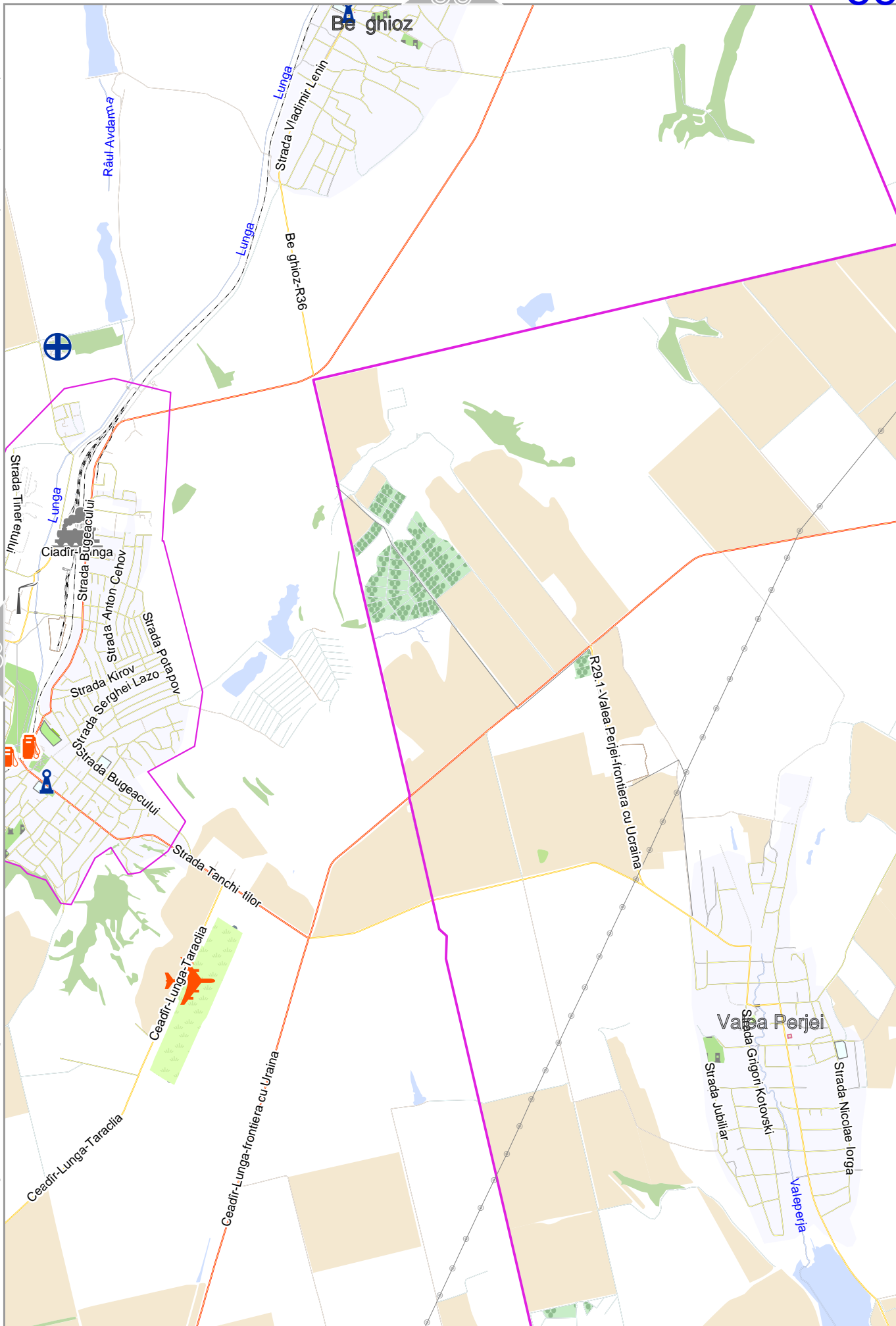


lon 28.71150 lat 46.00299 [ nom. scale = 1 / 500000 ]

pdfmap\_20241024\_062736\_SUD\_RM\_28.82794\_46.1230\_539.pdf

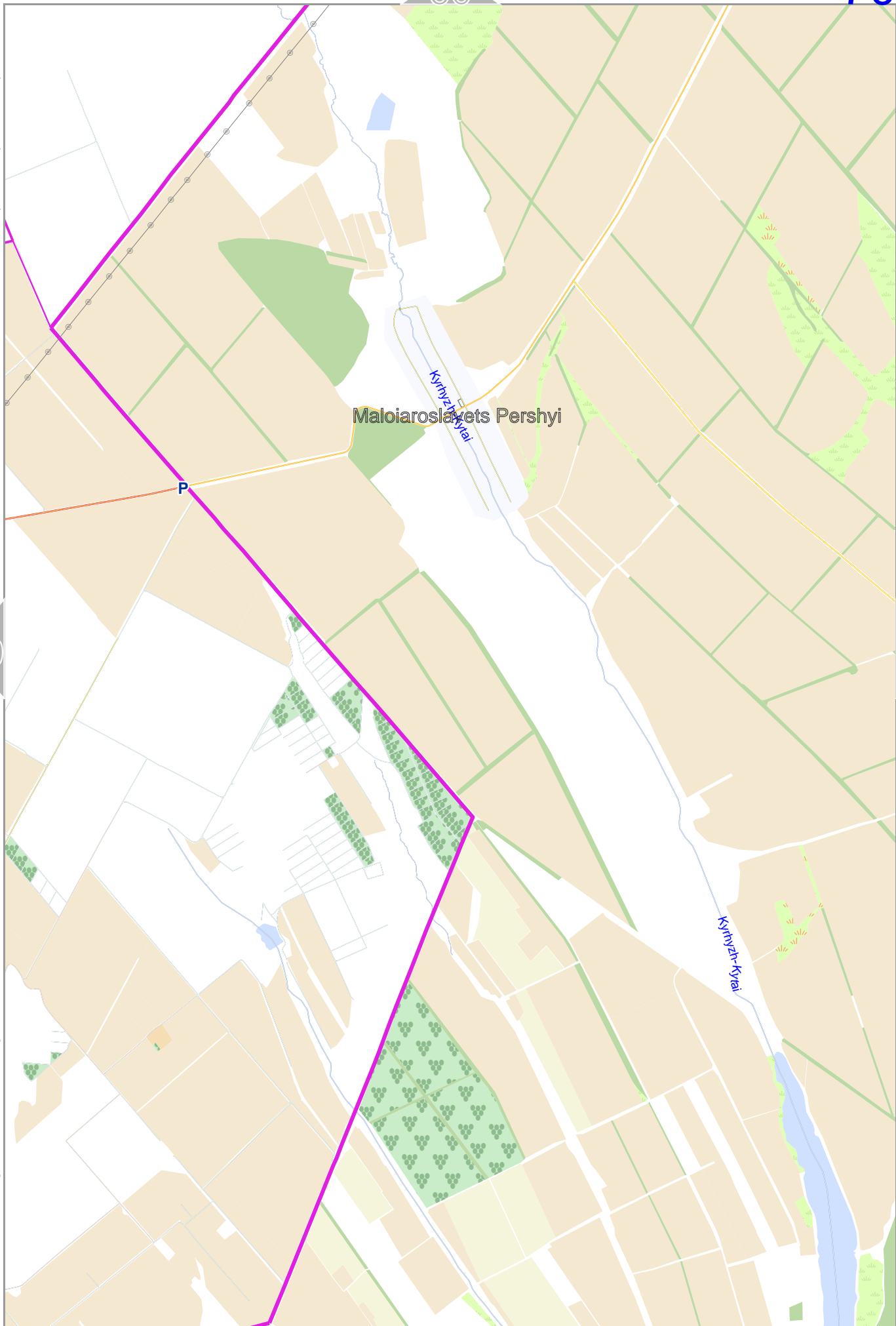
0 1000 m 2000 m

Chiriutnea (Corten)



Map data © OpenStreetMap contributors

lon 29.06083 lat 46.12309



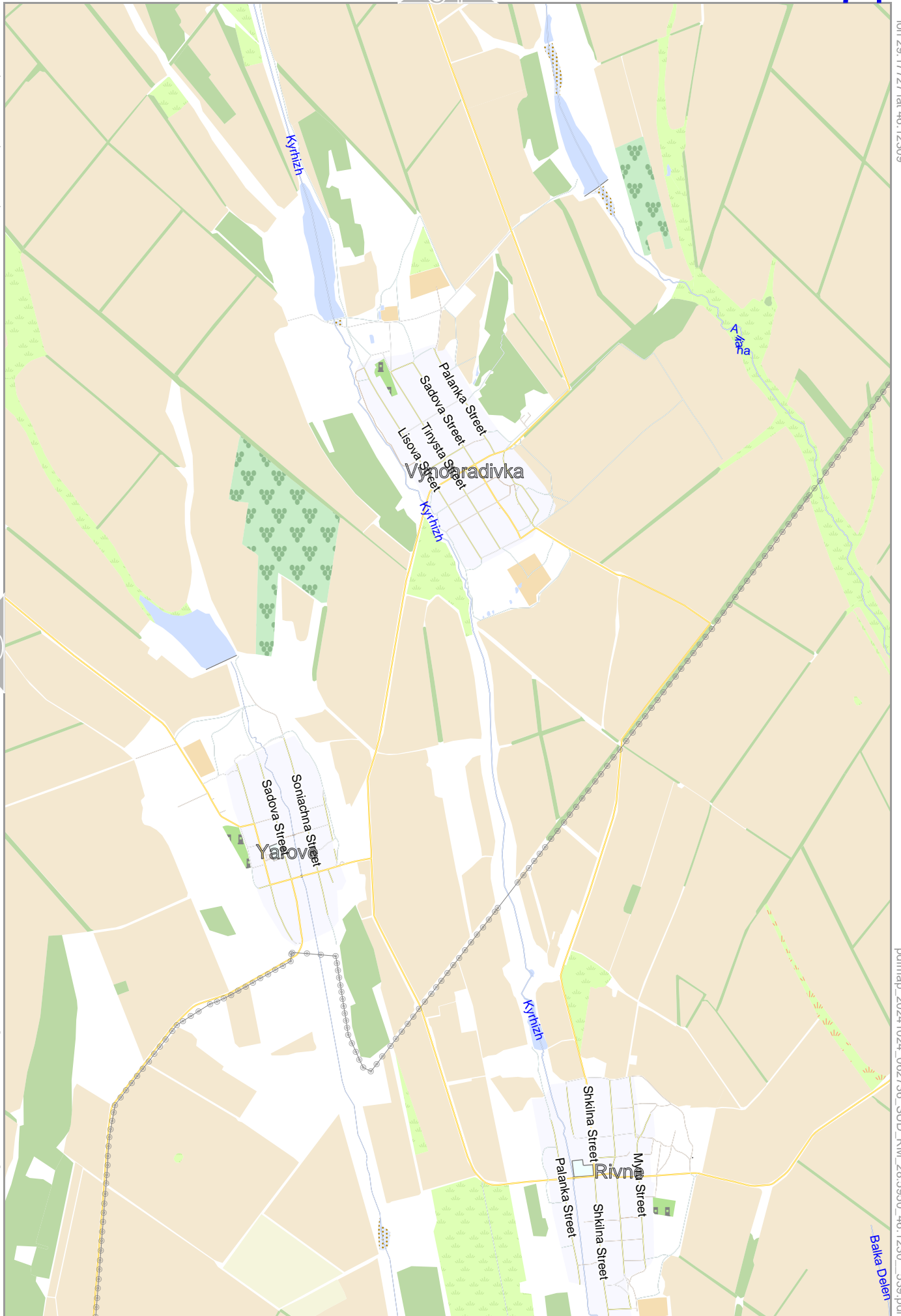
Maloiaroslavets Pershyi

[lon 28.94439 lat 46.00299 [ nom. scale = 1 / 500000 ]

pdfmap\_20241024\_062736\_SUD\_RM\_28.9590\_46.1230\_539.pdf

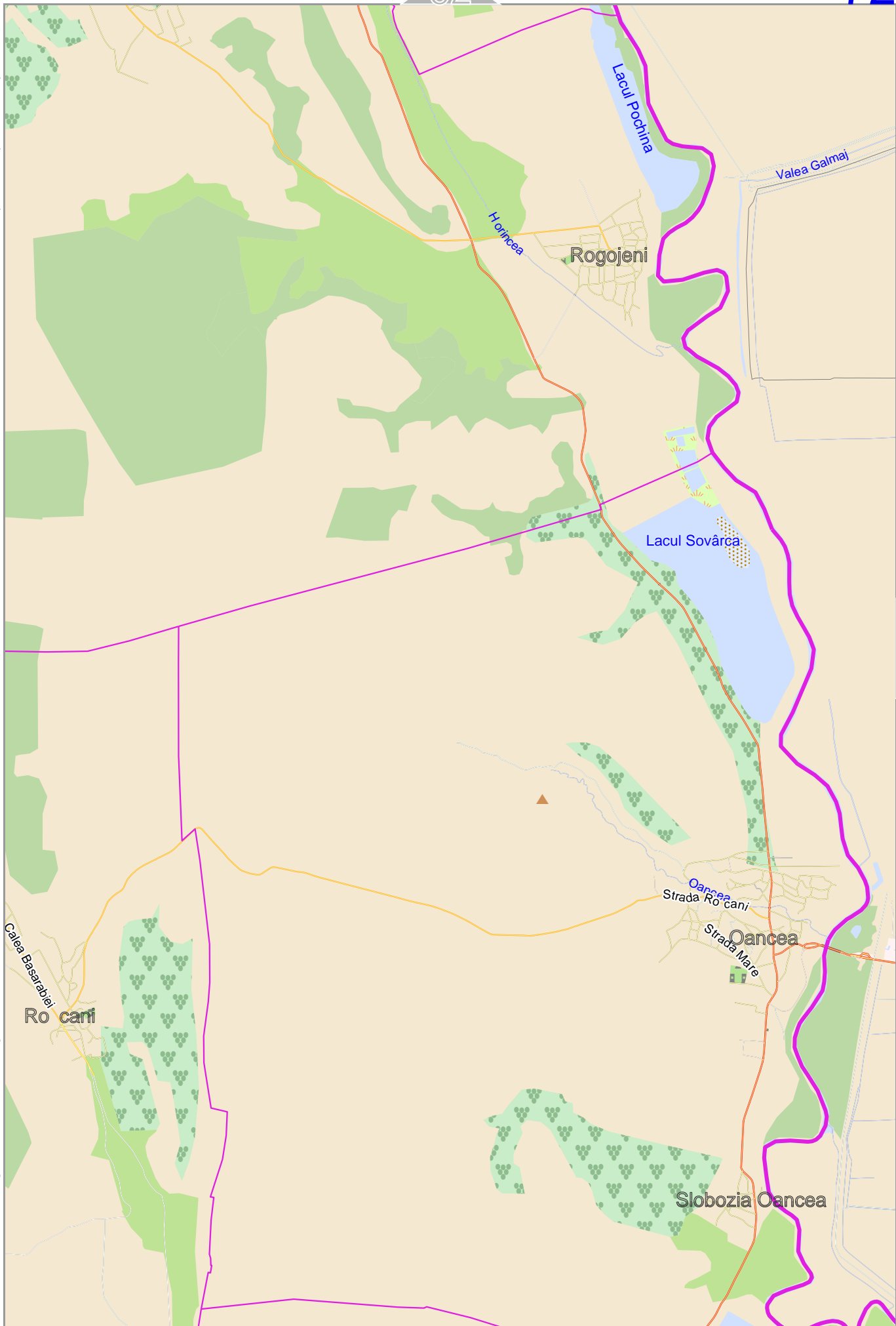
0 1000 m 2000 m





Map data © OpenStreetMap contributors

lon 28.12929 lat 46.00299



lon 28.01285 lat 45.88288 [ nom. scale = 1 / 500000 ]

pdfmap\_20241024\_062736\_SUD\_RM\_28.5950\_46.1230\_539.pdf

0 1000 m 2000 m

Map data © OpenStreetMap contributors

lon 28.24573 lat 46.00299

Valea Galmaj

Trete ti

Cahul-Cantemir

Andrușii de Jos

Strada Iefan cel Mare

Cahul-Cantemir

Strada Iefan cel Mare - Sint

Strada Bisericii

Strada Bisericii

Cotihana

Cahul

Strada Viinilor

Strada Dorobanilor

Strada Ivan Spirin

Strada

Strada Veche

Strada

Strada

Strada

Strada

Strada

Strada

Strada

Strada

Strada

Strada

Strada

Strada

Strada

Strada

Strada

Strada

Strada

Strada

Strada

Strada

Cahul - frontiera cu România

Strada Ion Ciuflior

Strada Vasile Lupu

Strada Dunarii

Strada Mizeazul

Drumul de acces spre ora-ul Cahul

lon 28.12929 lat 45.88288 [ nom. scale = 1 / 500000 ]

pdfmap\_20241024\_062736\_SUD\_RM\_28.5950\_46.1230\_539.pdf

0 1000 m 2000 m



Map data © OpenStreetMap contributors

lon 28.47862 lat 46.00299

Taraclia de Salcie

Albota de Sus

Tartutul de Salcie

Tudoreti

Cahul-Taraclia

Cahul-Taraclia

Lopica

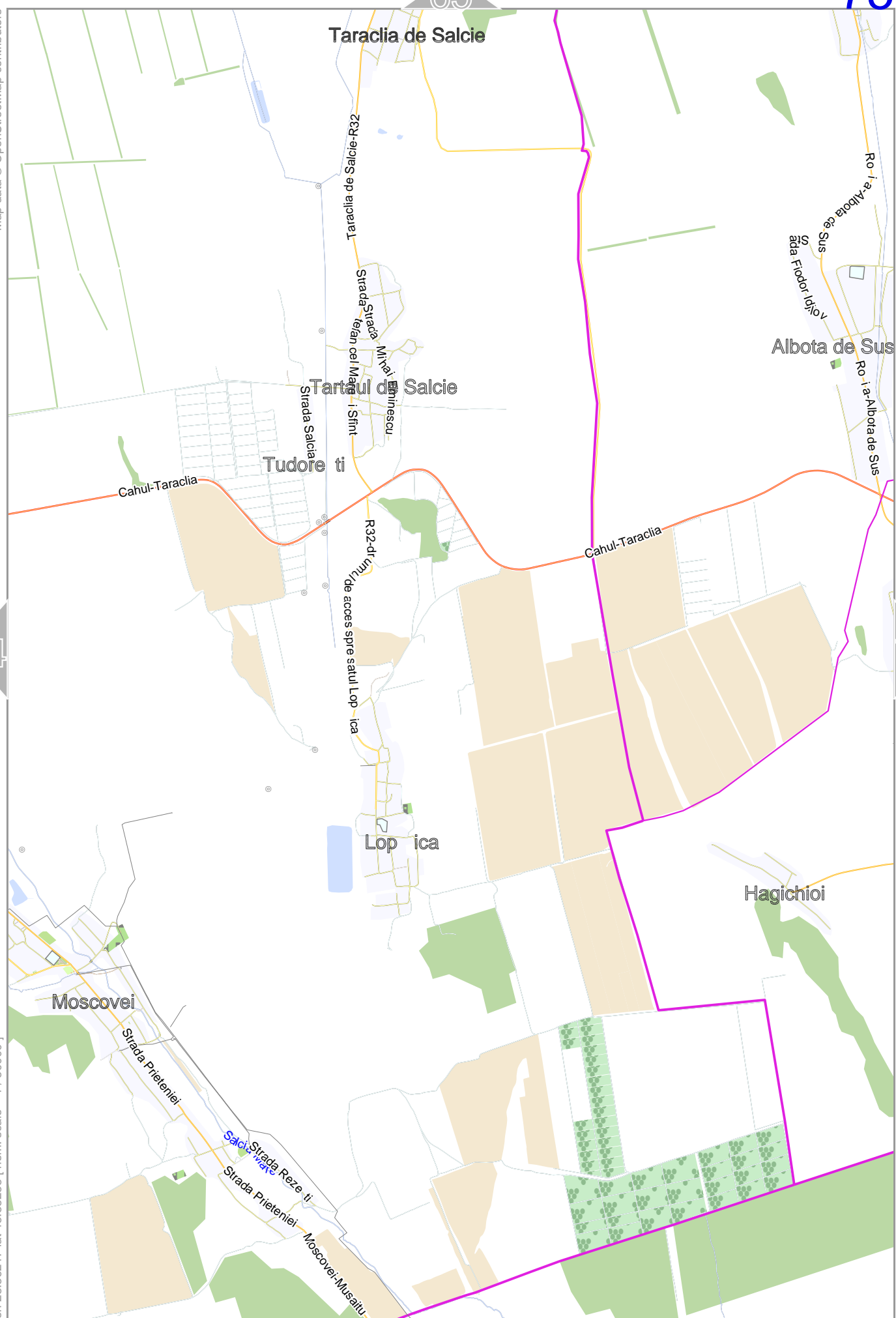
Hagichioi

Moscovei

lon 28.36217 lat 45.88288 [ nom. scale = 1 / 500000 ]

pdfmap\_20241024\_062736\_SUD\_RM\_28.5950\_46.1230\_539.pdf

0 1000 m 2000 m



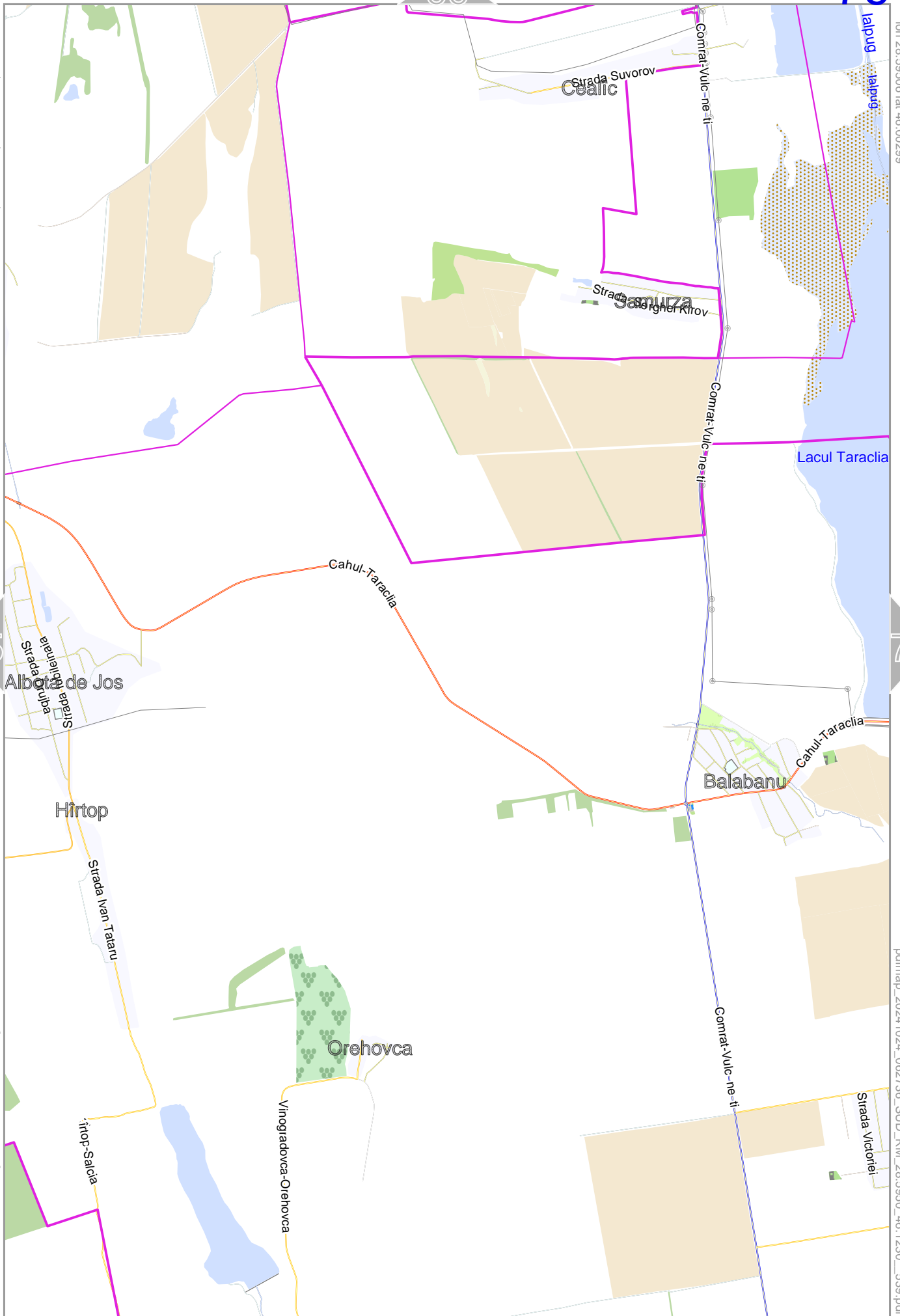


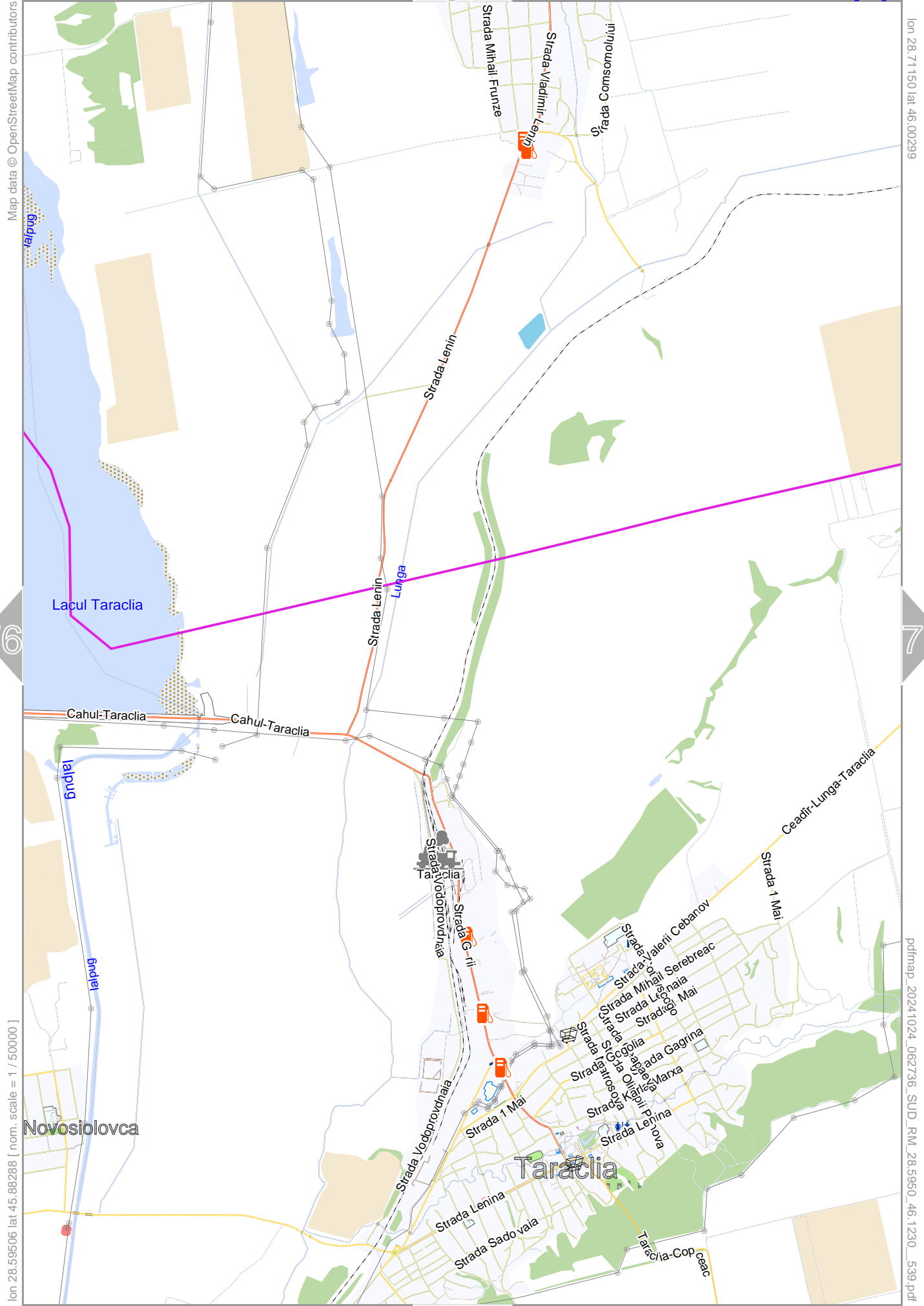
Map data © OpenStreetMap contributors

lon 28.59506 lat 46.00299

[ nom. scale = 1 / 500000 ] lon 28.47862 lat 45.88288

pdfmap\_20241024\_062736\_SUD\_RM\_28.5950\_46.1230\_539.pdf





Map data © OpenStreetMap contributors

lon 28.711501 lat 46.00299

lon 28.59506 lat 45.88288 [ nom. scale = 1 / 500000 ]

pdfmap\_20241024\_062736\_SUD\_RM\_28.5950\_46.1230\_539.pdf



Map data © OpenStreetMap contributors

lon 28.82794 lat 46.00299

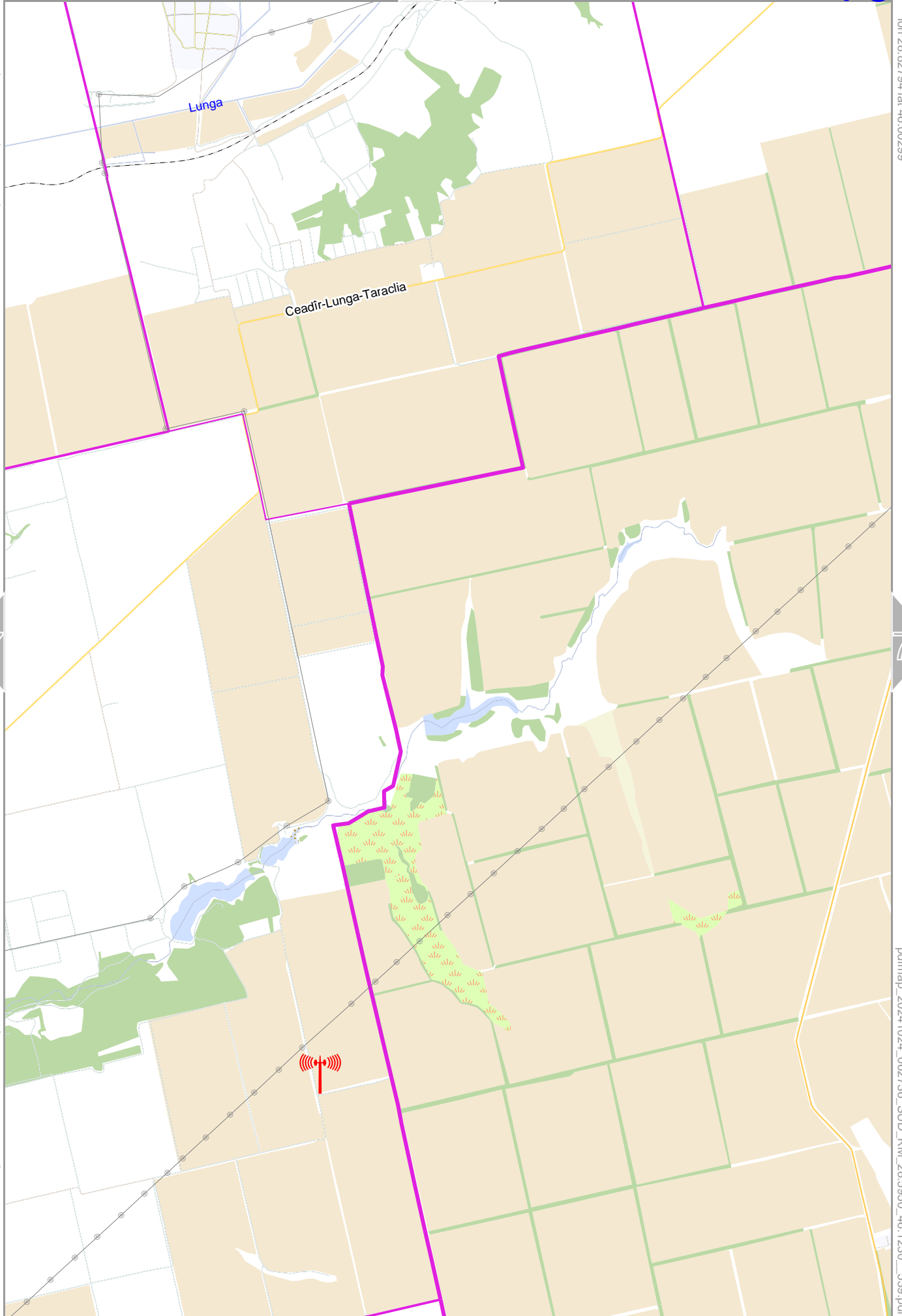
Lunga

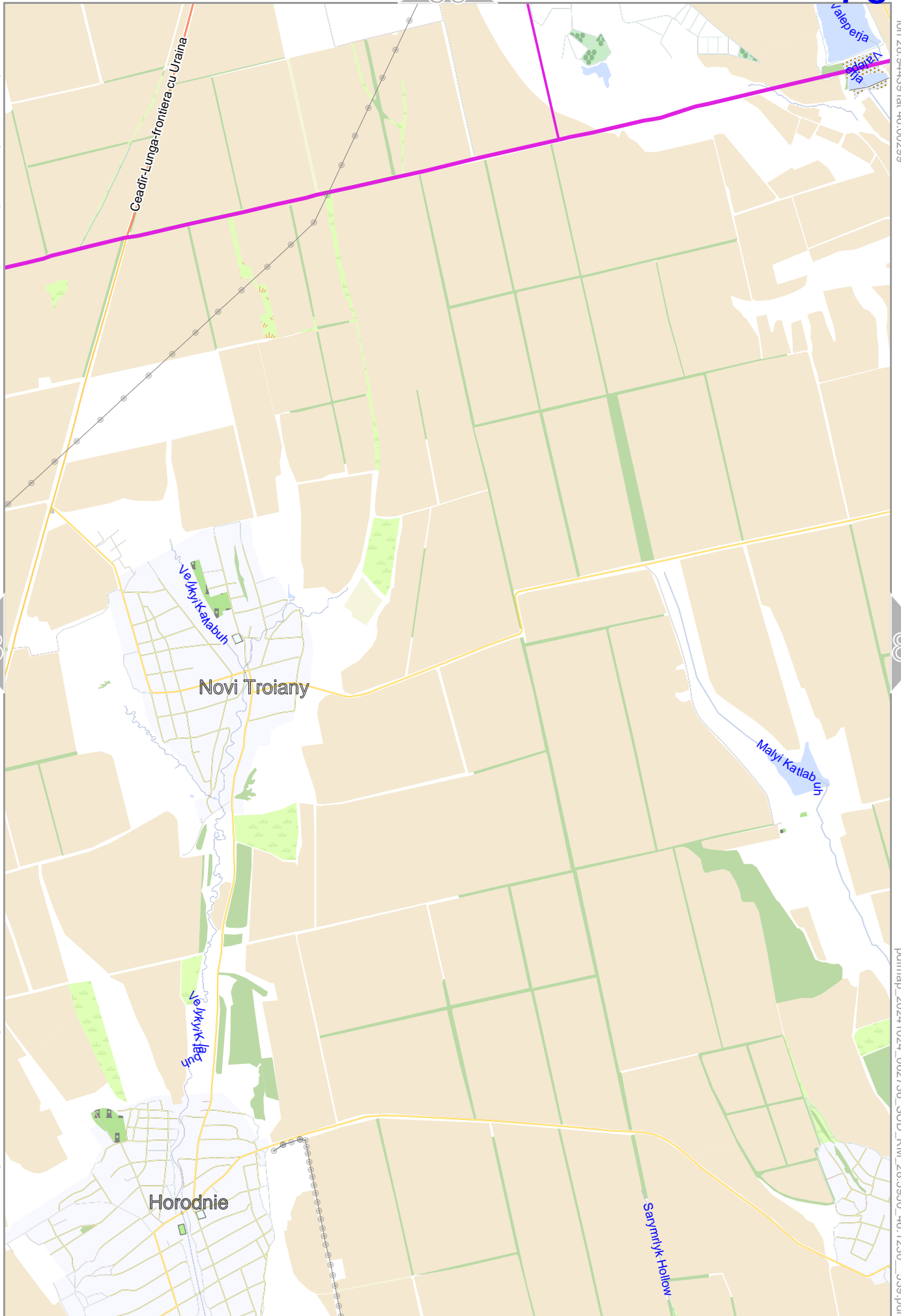
Ceadir-Lunga-Taracia

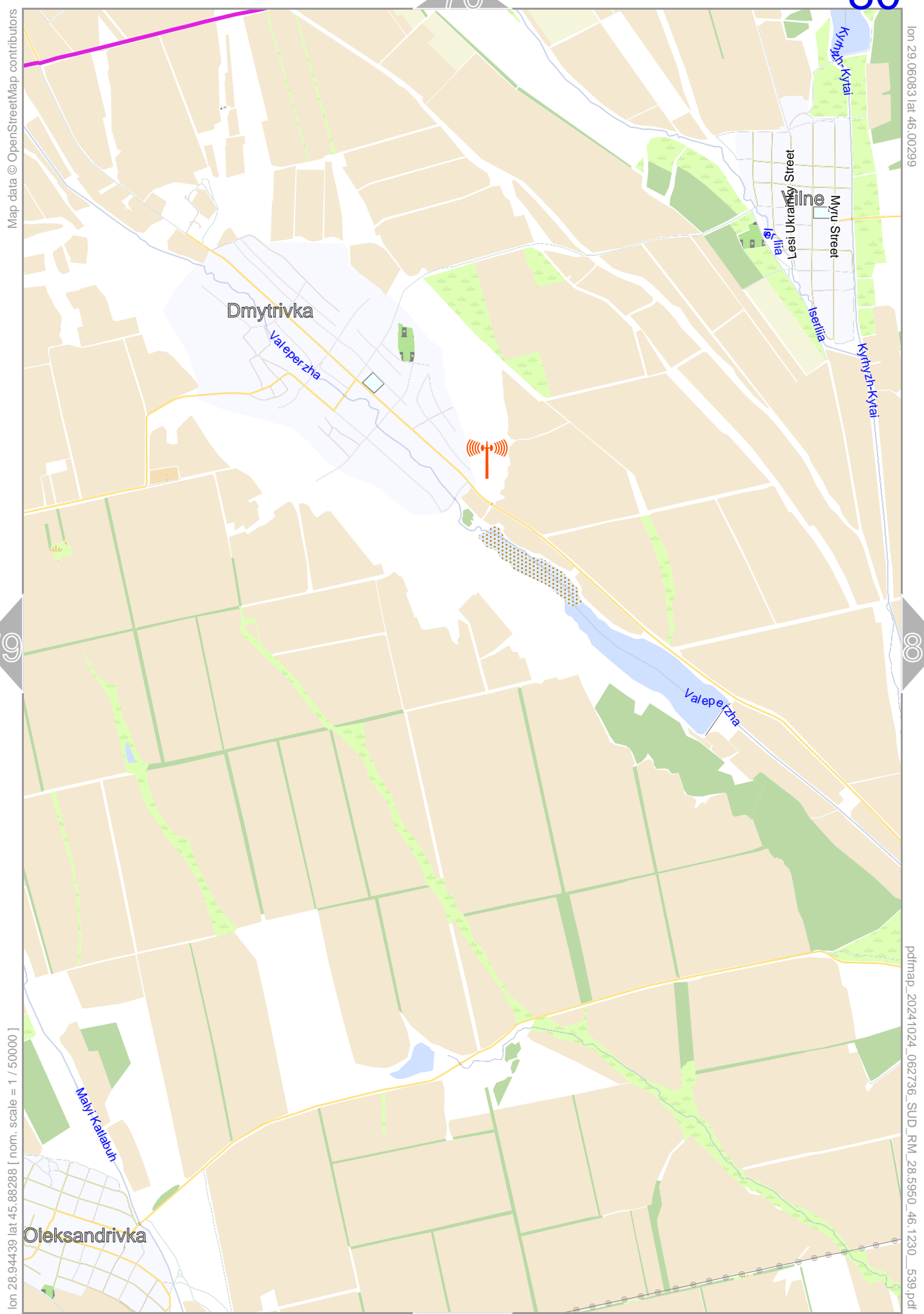
[lon 28.71150 lat 45.88288 [ nom. scale = 1 / 500000

pdfmap\_20241024\_062736\_SUD\_RM\_28.82794\_46.1230\_539.pdf

0 1000 m 2000 m







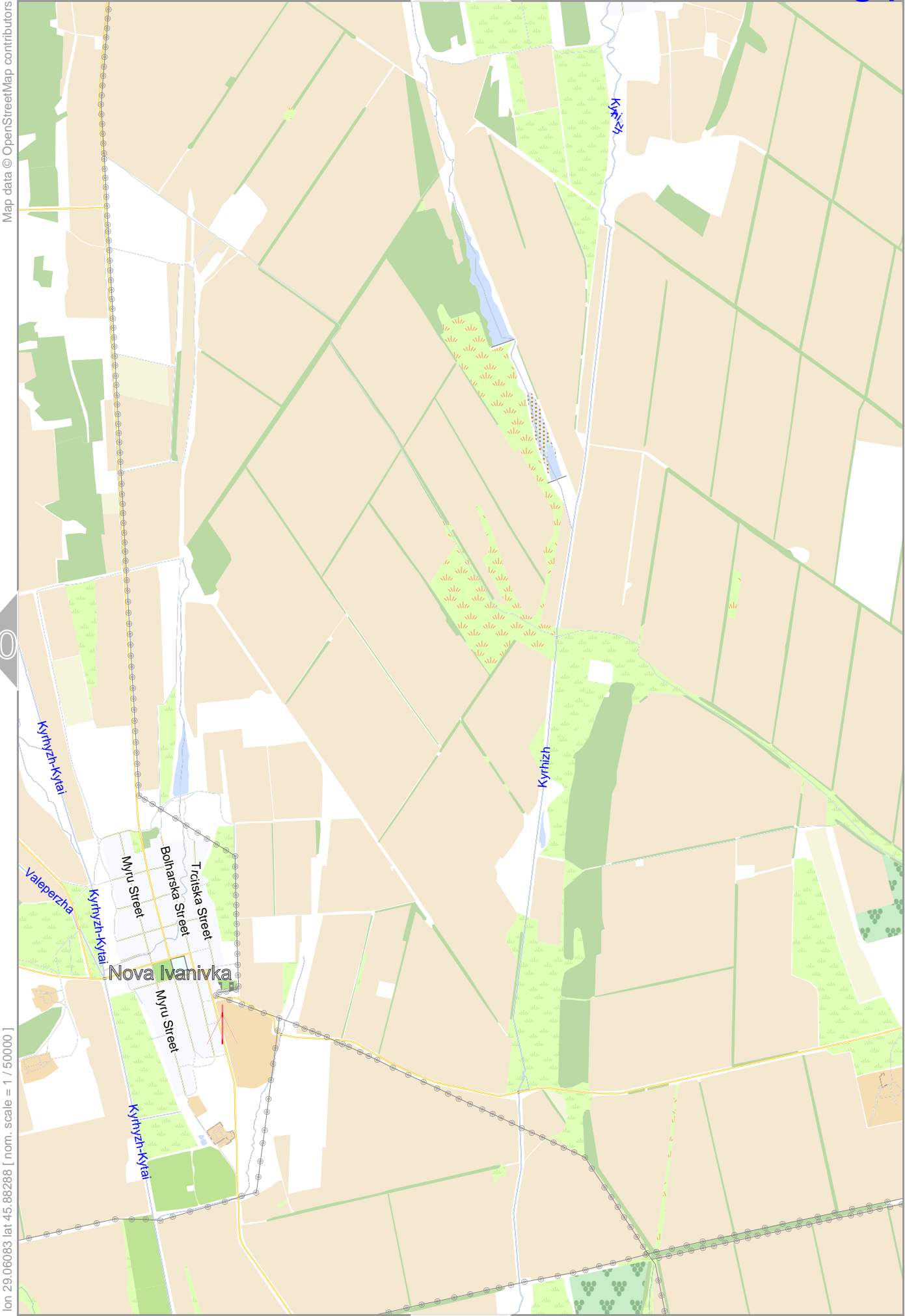
Map data © OpenStreetMap contributors

lon 29.06083 lat 46.00299

[lon 28.94439 lat 45.88288 [ nom. scale = 1 / 500000

pdfmap\_20241024\_062736\_SUD\_RM\_28.9590\_46.1230\_539.pdf





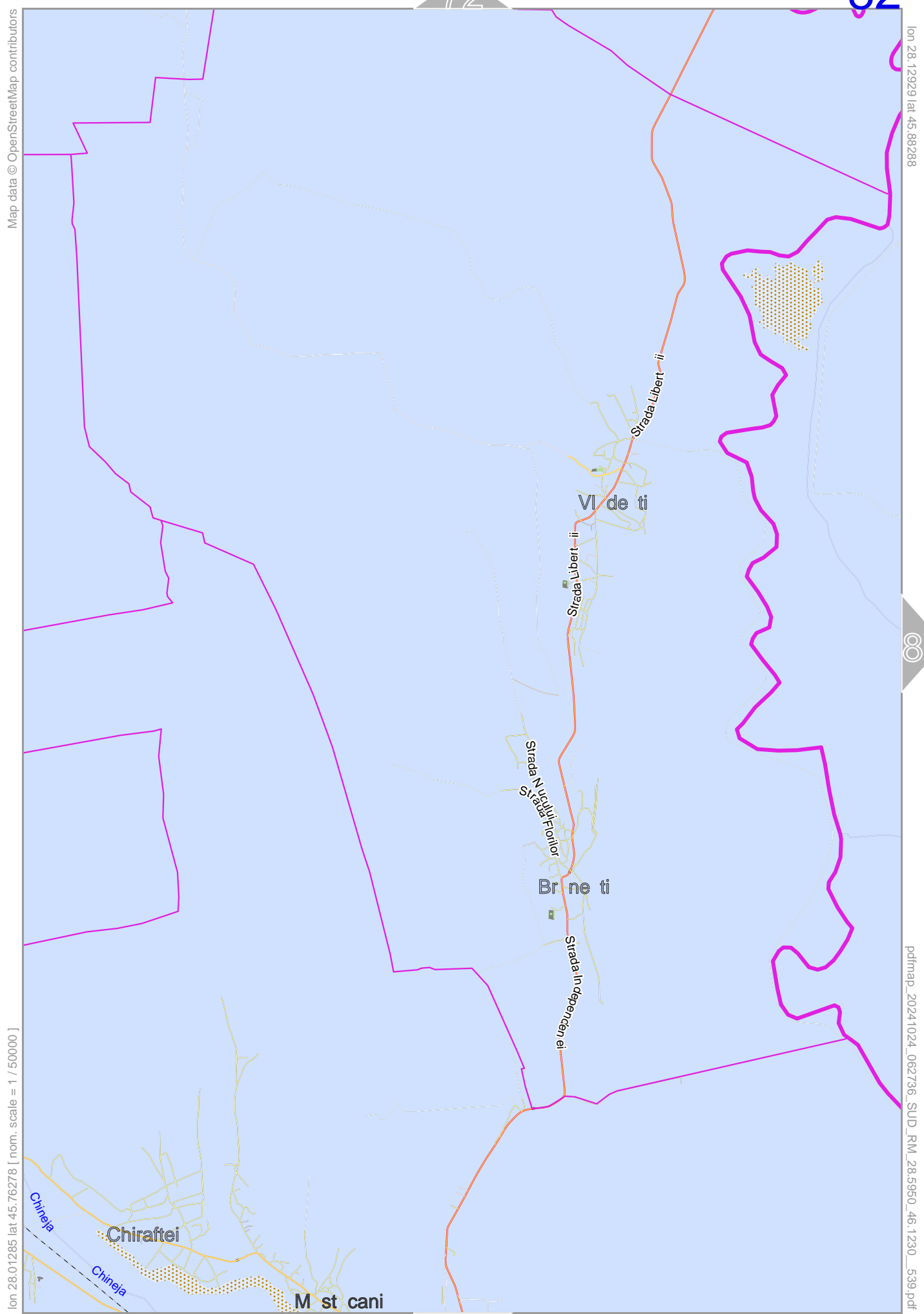
Map data © OpenStreetMap contributors

lon 29.17727 lat 46.00299

[lon 29.06083 lat 45.88288 ] nom. scale = 1 / 500000

pdfmap\_20241024\_062736\_SUD\_RM\_285950\_461230\_539.pdf

0 1000 m 2000 m



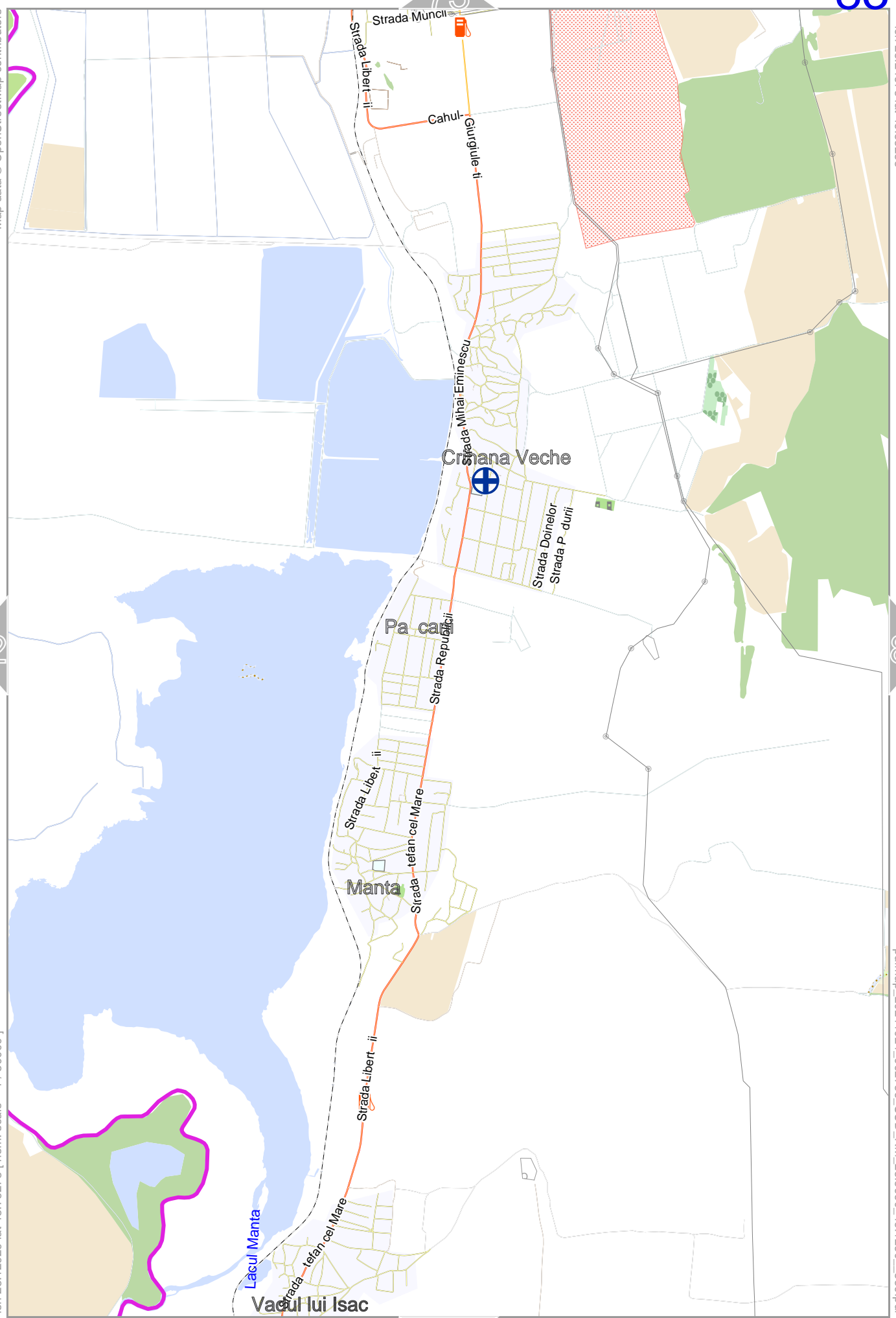
Map data © OpenStreetMap contributors

lon 28.12929 lat 45.88288

[lon 28.01285 lat 45.76278 [ nom. scale = 1 / 500000

pdfmap\_20241024\_062736\_SUD\_RM\_28.5950\_46.1230\_539.pdf

0 1000 m 2000 m



Map data © OpenStreetMap contributors

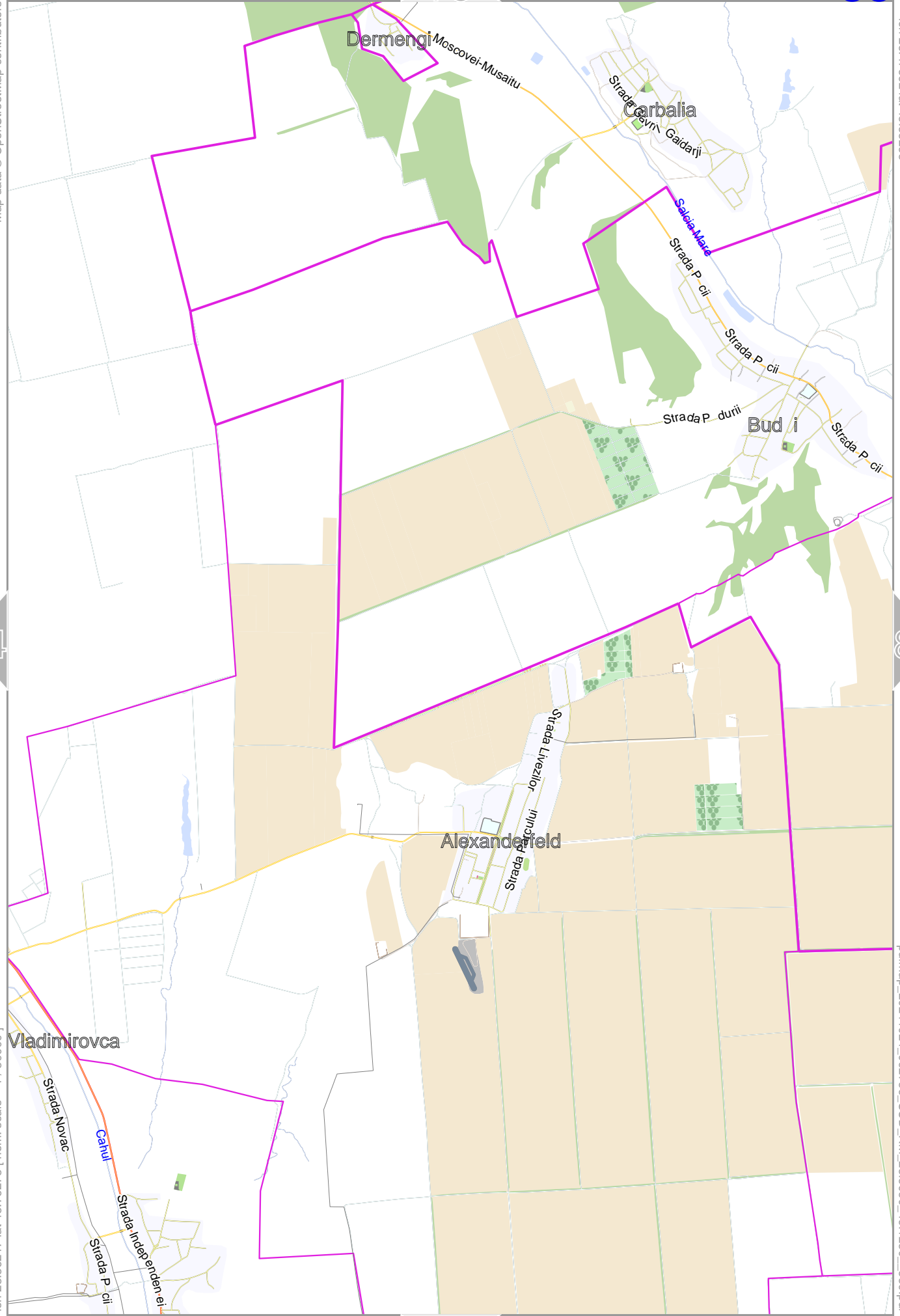
lon 28.36217 lat 45.89288

[lon 28.24573 lat 45.76278 [ nom. scale = 1 / 500000 ]

pdfmap\_20241024\_062736\_SUD\_RM\_28.5950\_46.1230\_539.pdf

0 1000 m 2000 m





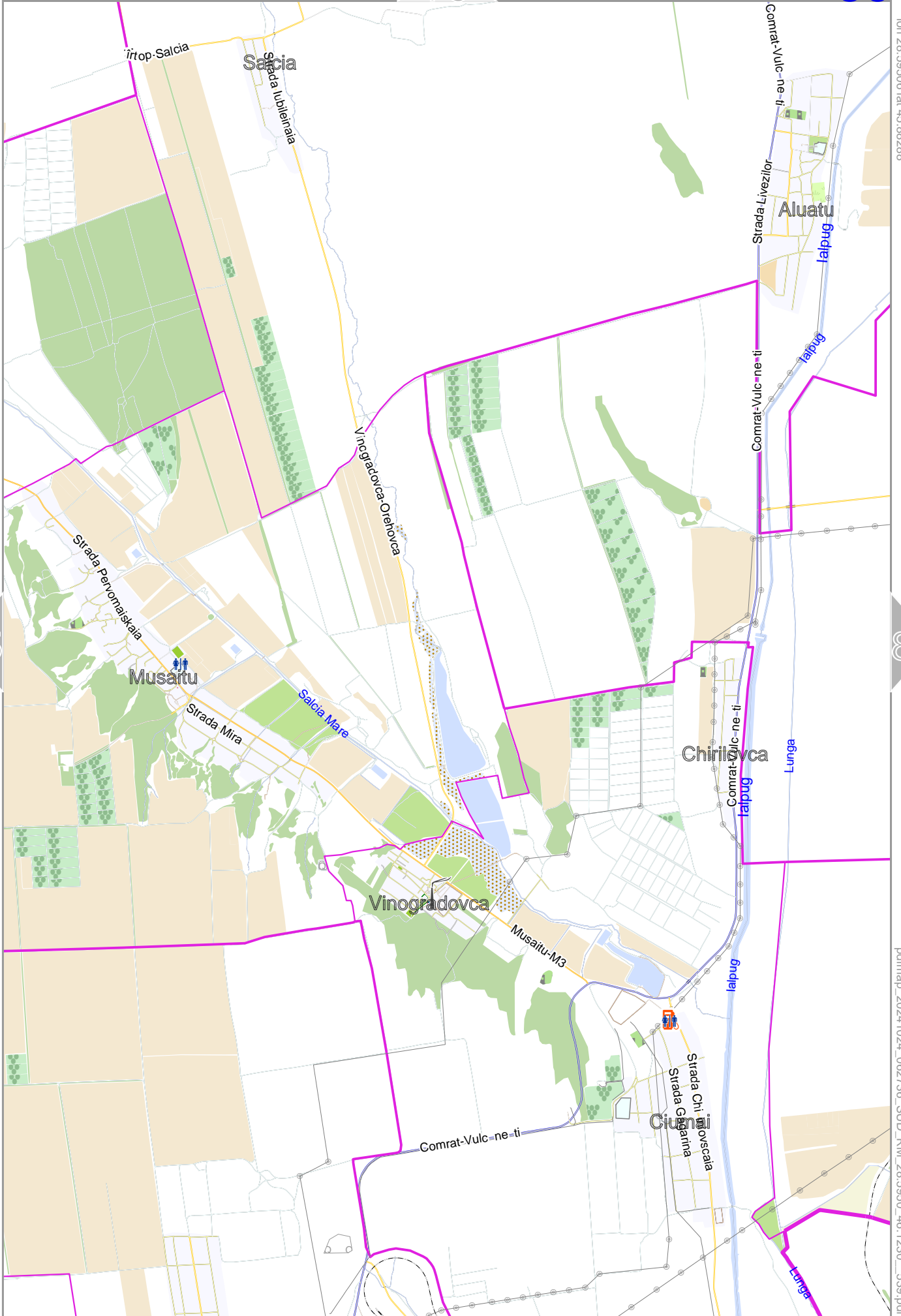


Map data © OpenStreetMap contributors

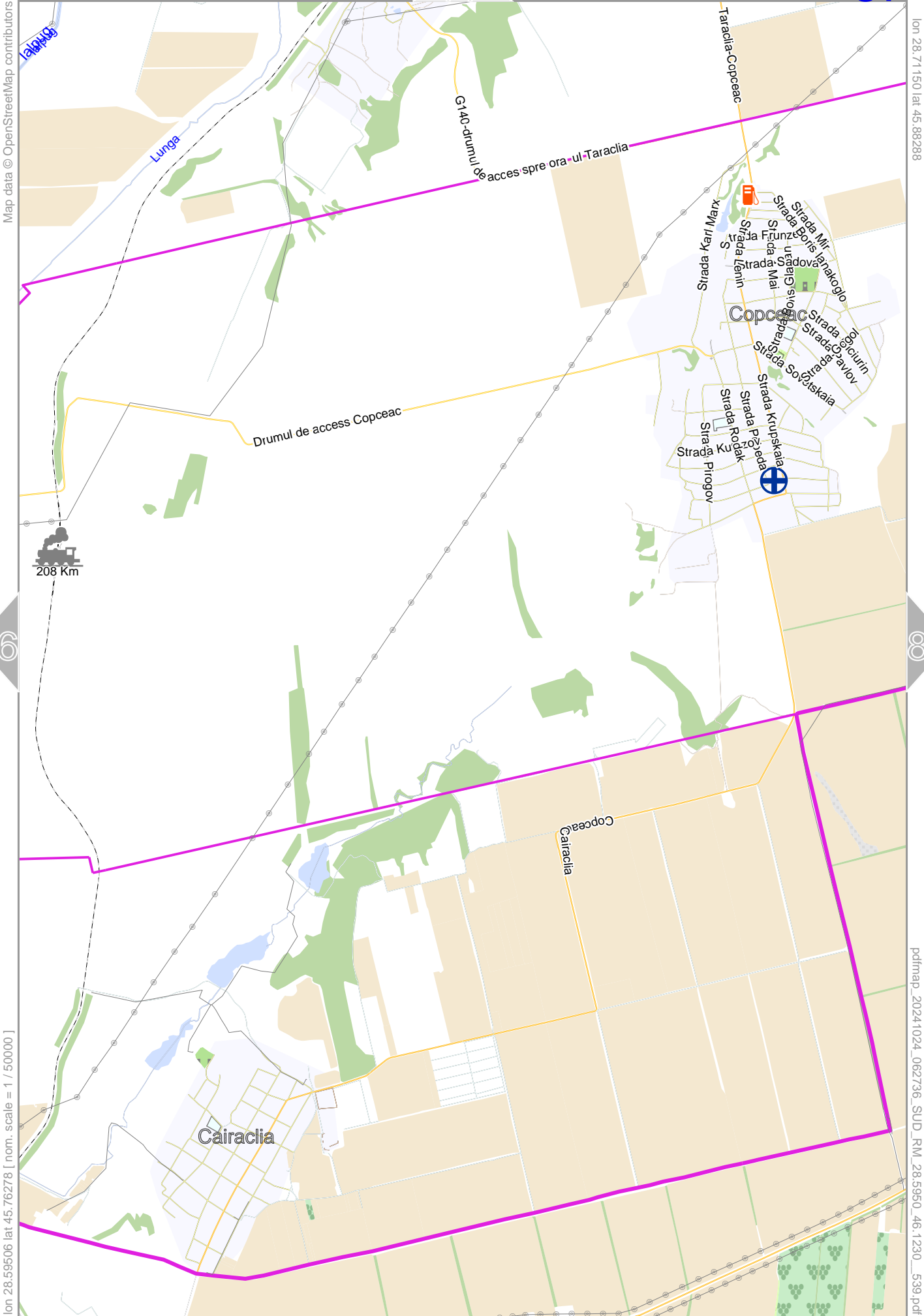
lon 28.59506 lat 45.88288

[lon 28.47862 lat 45.76278 [nom. scale = 1 / 500000

pdfmap\_20241024\_062736\_SUD\_RM\_28.5950\_46.1230\_539.pdf



0 1000 m 2000 m



Map data © OpenStreetMap contributors

lon 28.71150 lat 45.88288

[lon 28.59506 lat 45.76278 ] nom. scale = 1 / 500000

pdfmap\_20241024\_062736\_SUD\_RM\_28.5950\_46.1230\_539.pdf

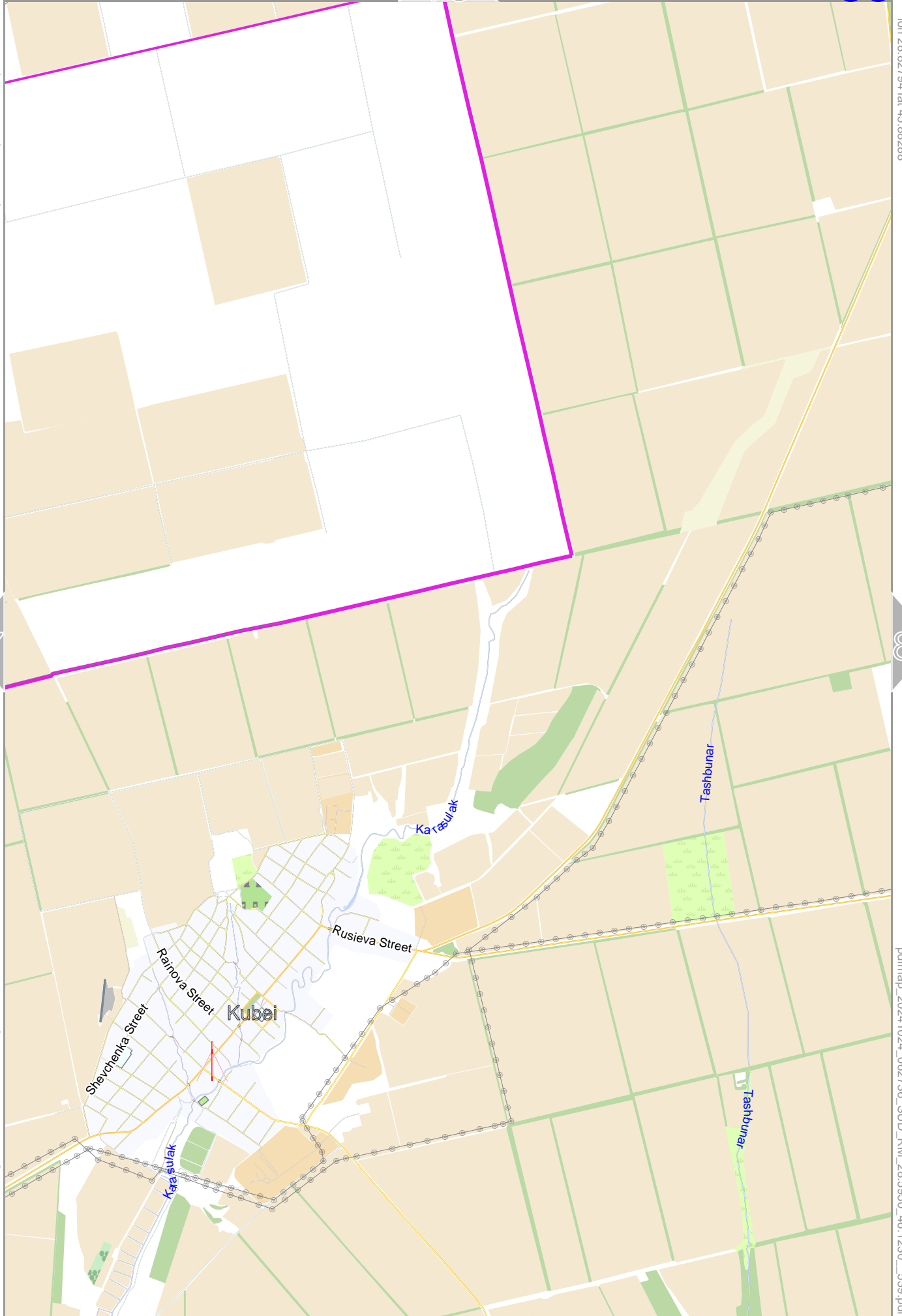
Map data © OpenStreetMap contributors

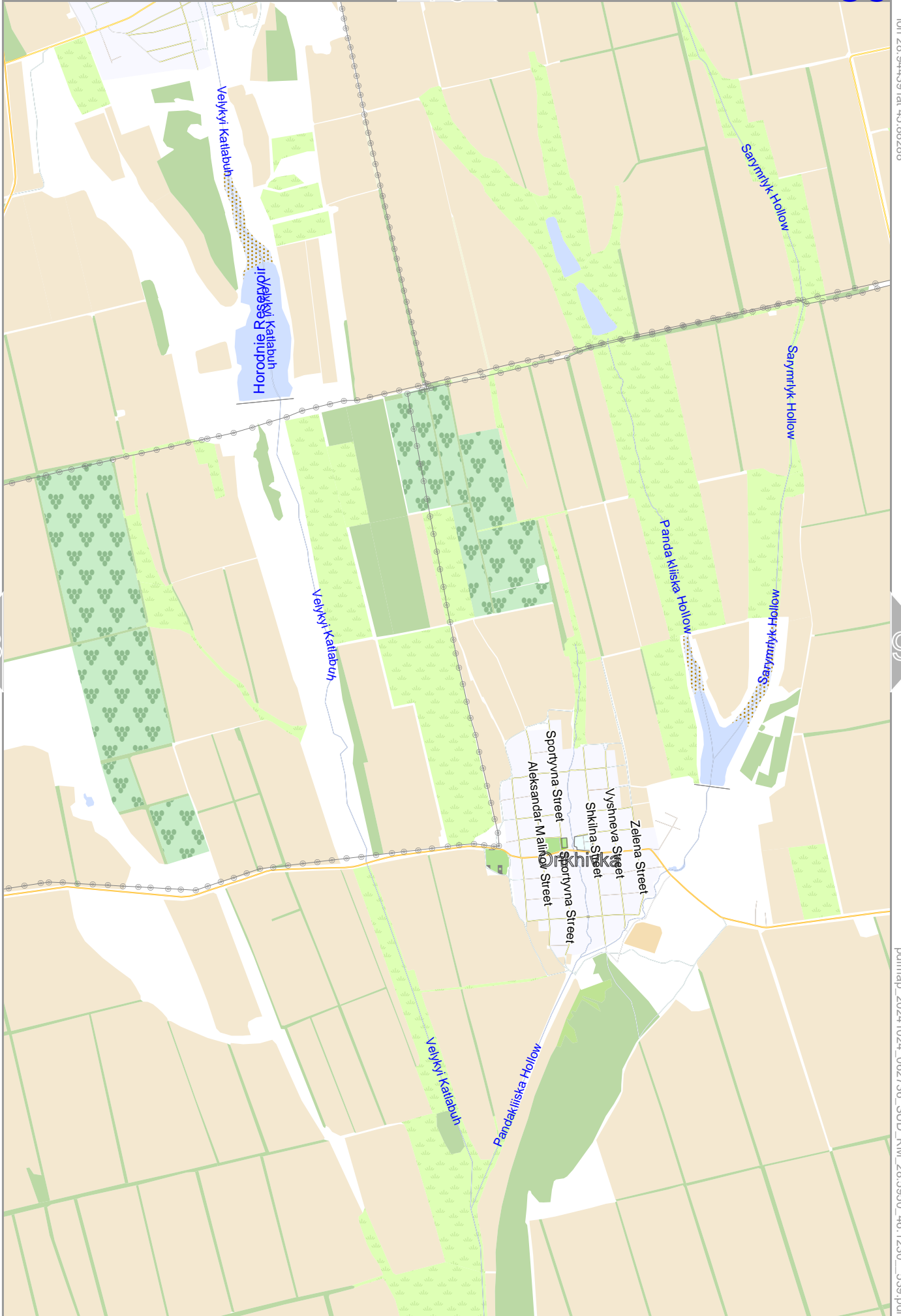
lon 28.82794 lat 45.88288

[lon 28.71150 lat 45.76278 [ nom. scale = 1 / 500000 ]

pdfmap\_20241024\_062736\_SUD\_RM\_28.82794\_45.88288\_539.pdf

0 1000 m 2000 m





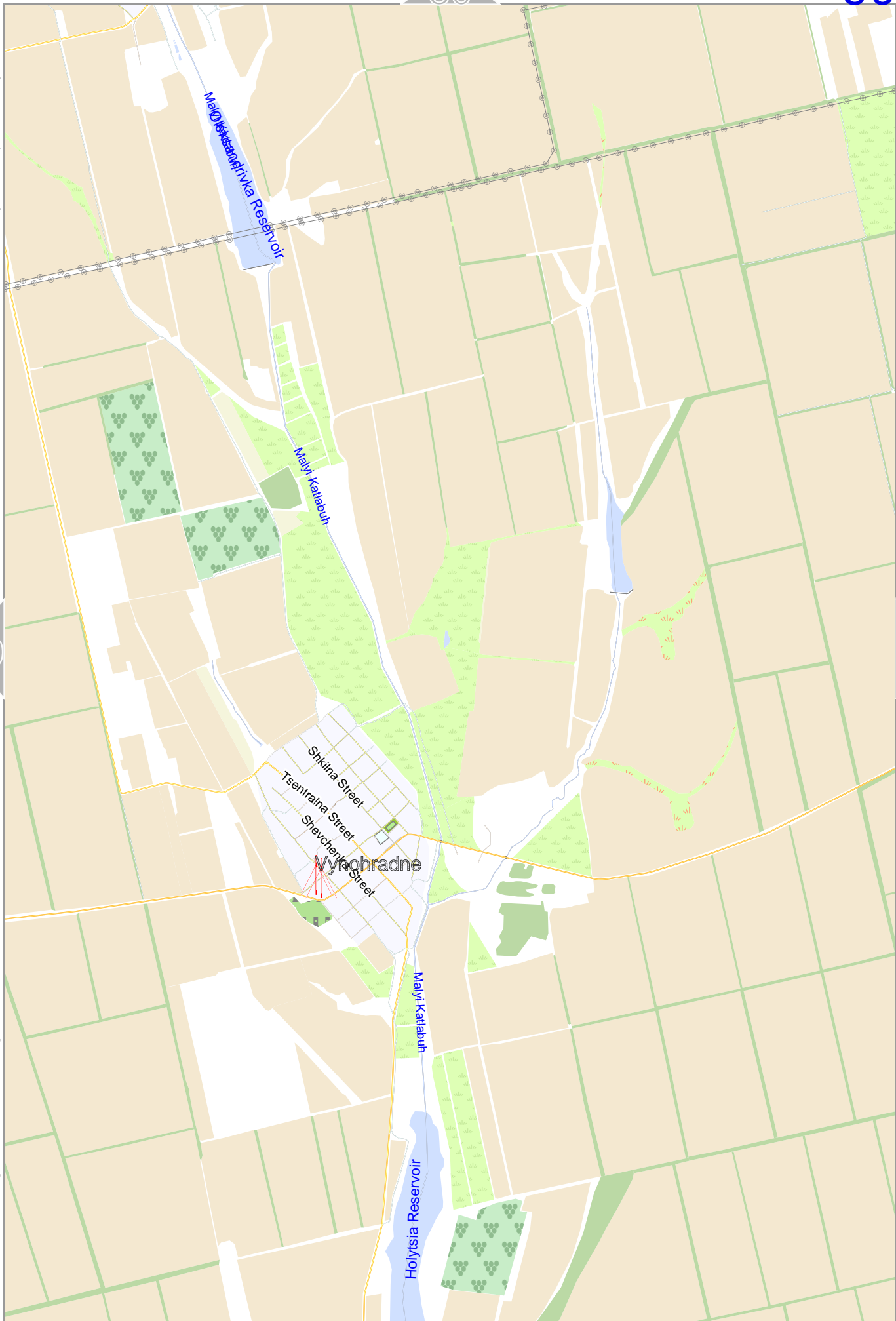
Map data © OpenStreetMap contributors

lon 29.06083 lat 45.88288



[lon 28.94439 lat 45.76278 | nom. scale = 1 / 500000

pdfmap\_20241024\_062736\_SUD\_RM\_285950\_461230\_539.pdf



0 1000 m 2000 m

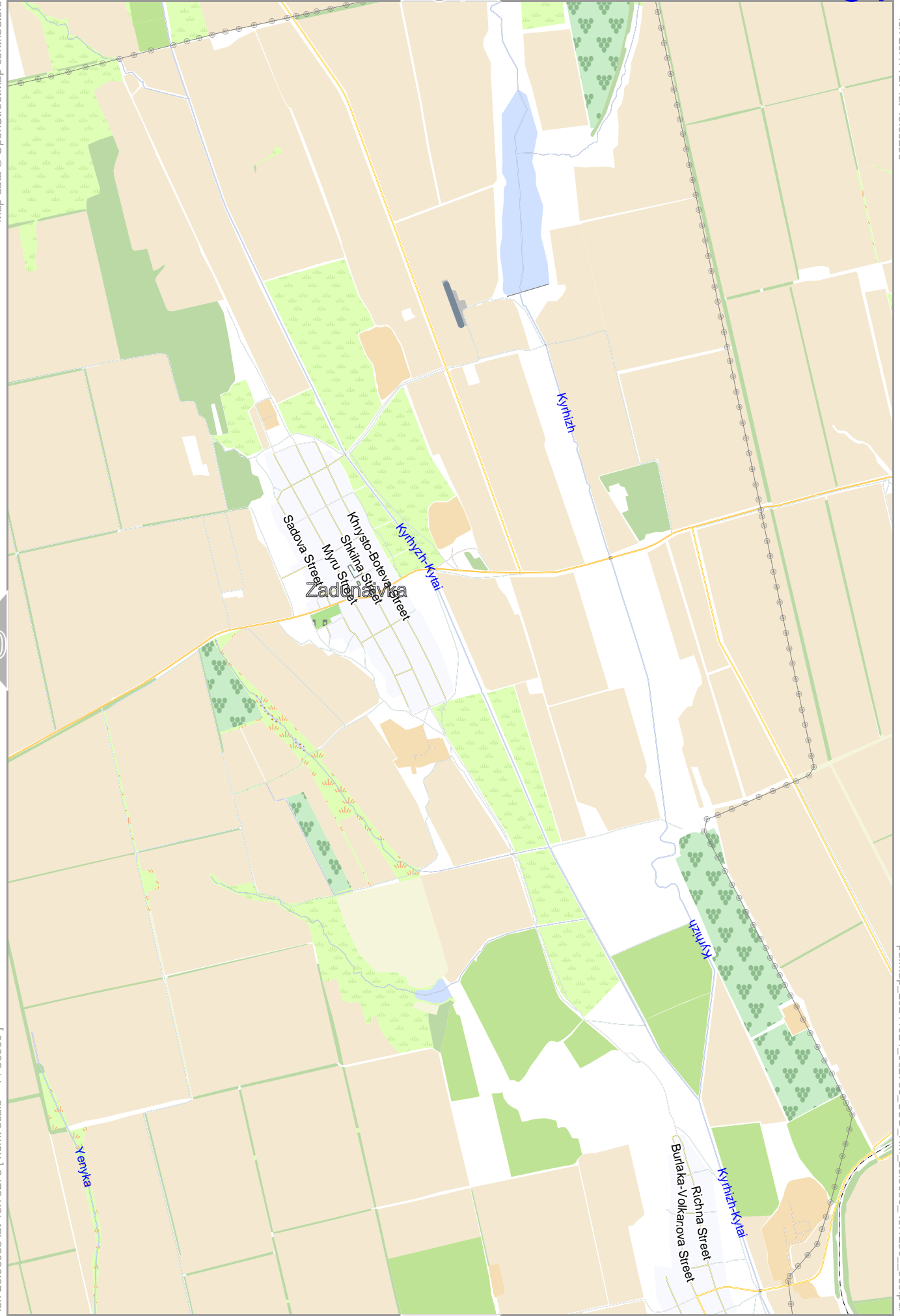


Map data © OpenStreetMap contributors

lon 29.17727 lat 45.88288

[lon 29.06083 lat 45.76278 ] nom. scale = 1 / 500000

pdfmap\_20241024\_062736\_SUD\_RM\_28.5950\_46.1230\_539.pdf



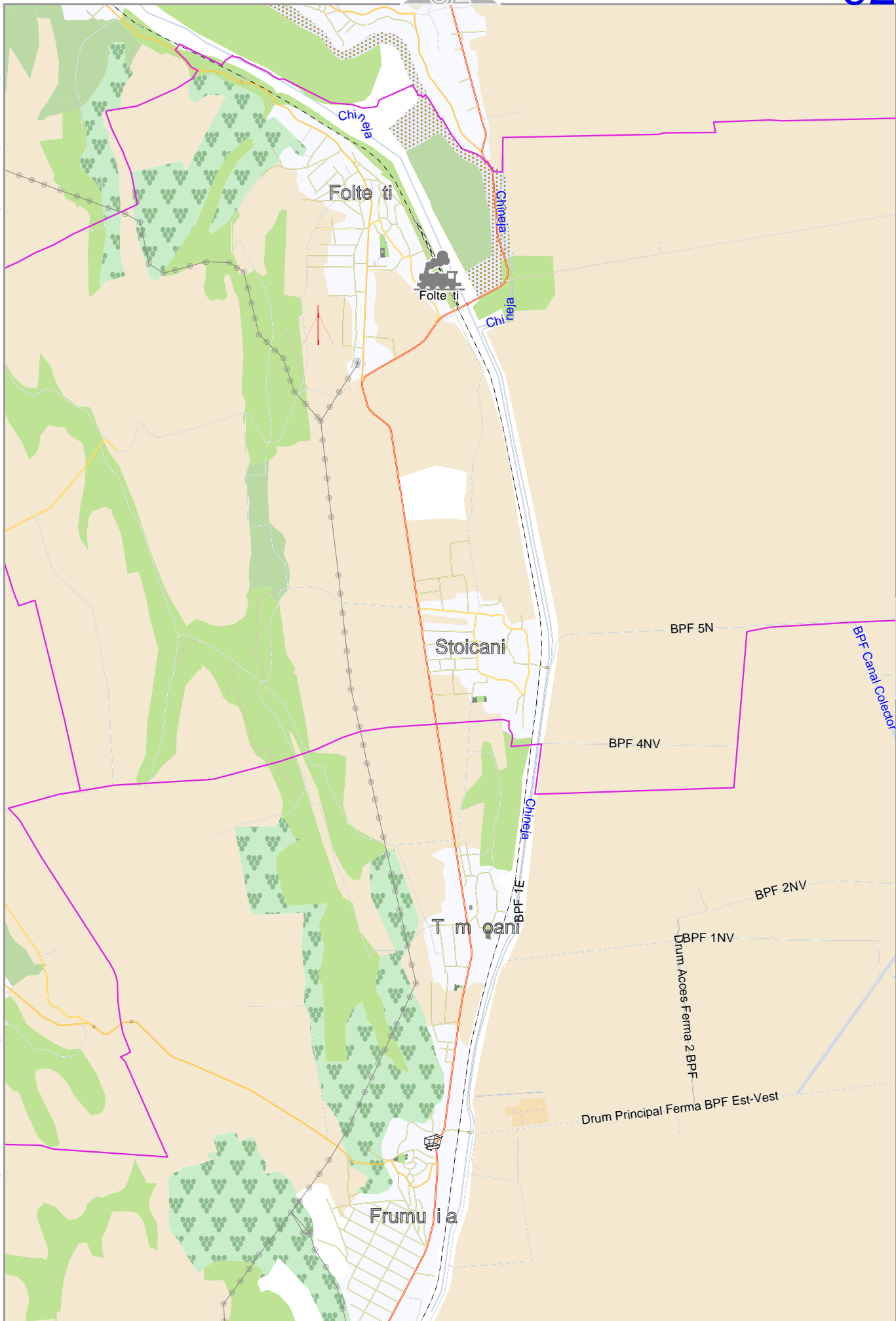
0 1000 m 2000 m

Map data © OpenStreetMap contributors

lon 28.12929 lat 45.76278

[lon 28.01285 lat 45.64268 [ nom. scale = 1 / 500000 ]

pdfmap\_20241024\_062736\_SUD\_RM\_28.5950\_46.1230\_539.pdf



Map data © OpenStreetMap contributors

lon: 28.24573 lat: 45.76278

92

94

BPF 5N

BPF 4N

BPF 3N

BPF 2NE

BPF 1NE

Drum Principal Ferma BPF Est-Vest

Brinza

leni

Strada Stefan cel Mare

Strada Libertii

Strada Zaichin

Strada Libertii

Strada Alexei Mateevici

Strada Stefan cel Mare

Strada Gr. din Iler

Vulc. ne-ti-Colba I

Vulc. ne-ti-Va dul lui Isac

Strada Stefan cel Mare - i Sifint

Strada M. Erminescu

Strada Stefan cel Mare

lon: 28.12929 lat: 45.64268 [ nom. scale = 1 / 500000 ]

0 1000 m 2000 m

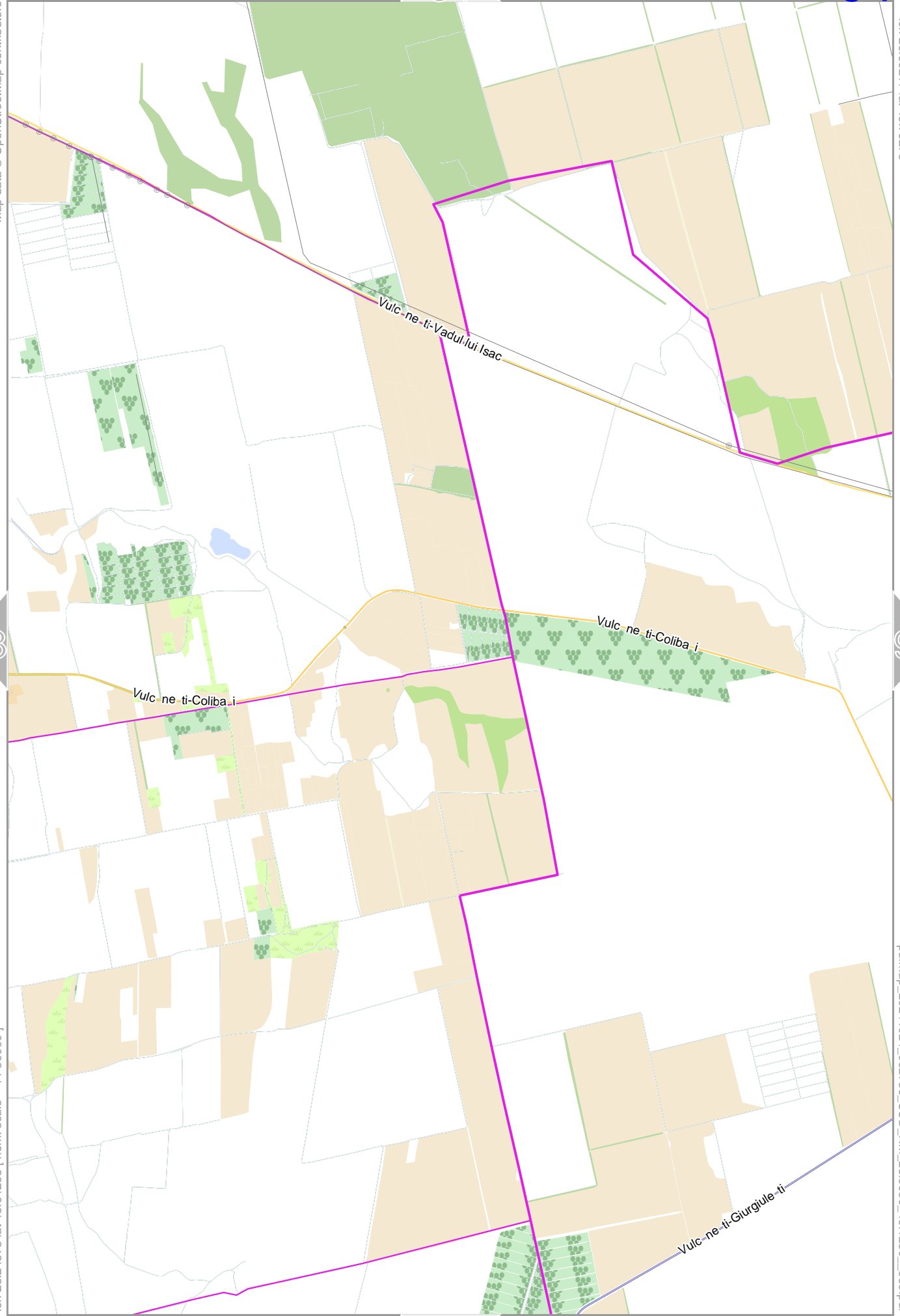
pdfmap: 20241024\_062736\_SUD\_RM\_28.5950\_46.1230\_539.pdf

Map data © OpenStreetMap contributors

[lon 28.24573 lat 45.64268 [ nom. scale = 1 / 500000 ]

pdfmap\_20241024\_062736\_SUD\_RM\_285950\_461230\_539.pdf

0 1000 m 2000 m



G v noasa  
Nicolae vca

Iujnoe

Cahul

Vulc ne ti-Vadul lui Isac

Cahul

94

96

Strada Mihail Funze  
Strada Amara Sovietic  
Strada Ananiet

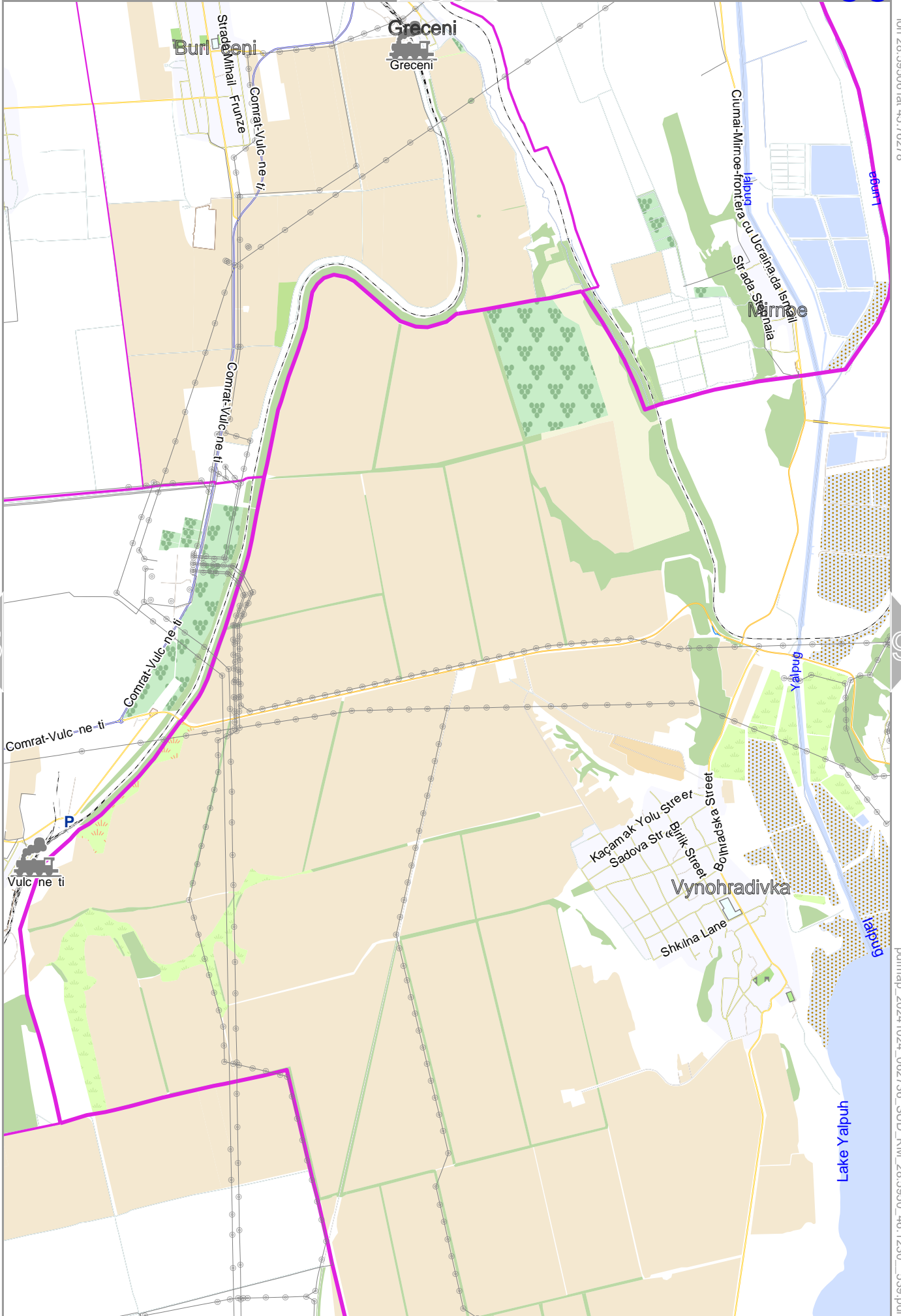
Vulc ne ti

Comrat-Vulc ne ti

Vulc ne ti (sta ie.c.f.)

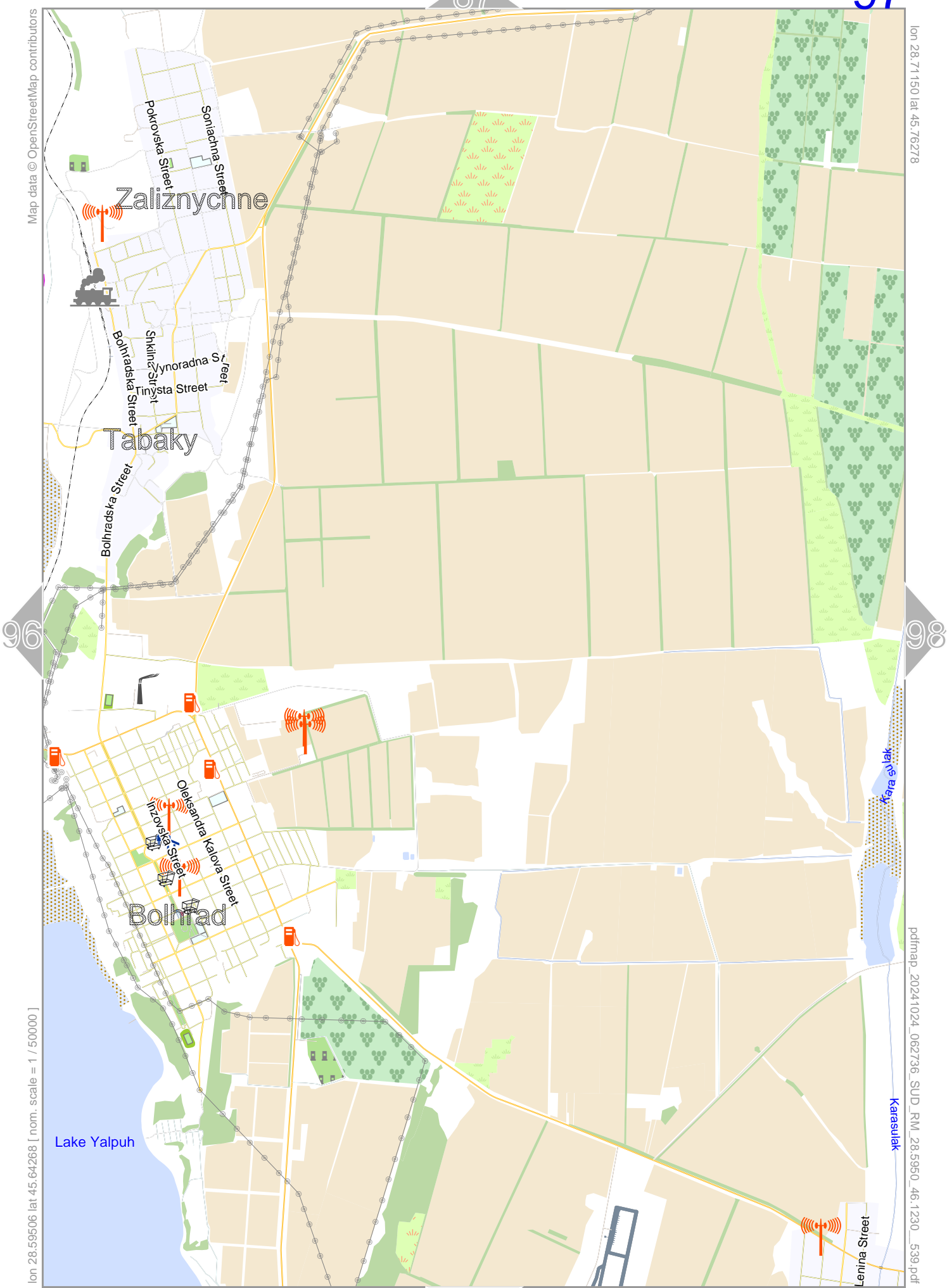
Strada Boris Glavan  
Strada de Sud ti





Map data © OpenStreetMap contributors

lon 28.711501 lat 45.76278



[lon 28.59506 lat 45.64268] nom. scale = 1 / 500000

pdfmap\_20241024\_062736\_SUD\_RM\_28.5950\_46.1230\_539.pdf

0 1000 m 2000 m

Map data © OpenStreetMap contributors

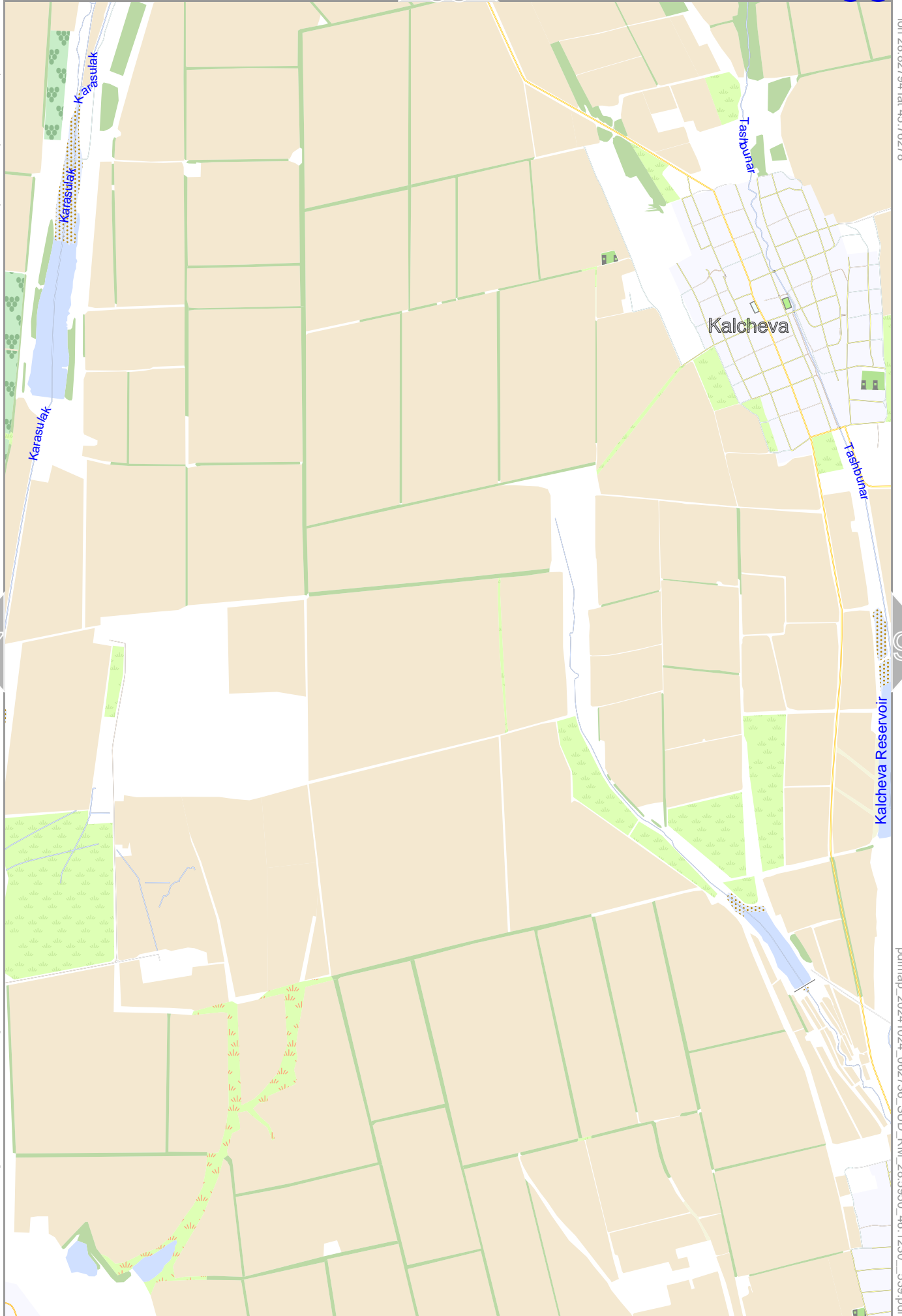
lon 28.82794 lat 45.76278

97

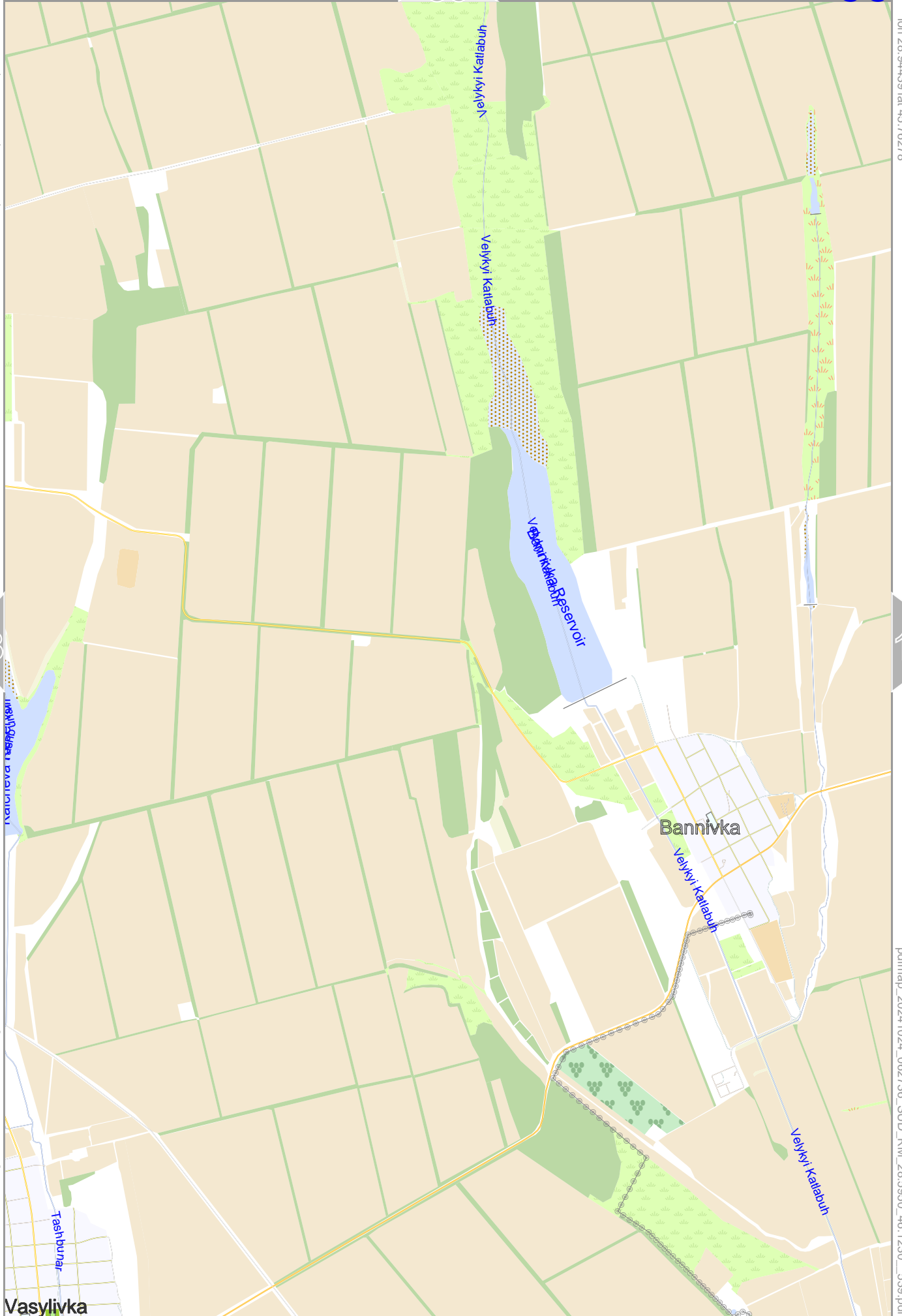
99

[lon 28.71150 lat 45.64268 [ nom. scale = 1 / 500000

pdfmap\_20241024\_062736\_SUD\_RM\_28.82794\_45.76278\_539.pdf



0 1000 m 2000 m



Map data © OpenStreetMap contributors

lon 29.06083 lat 45.76278

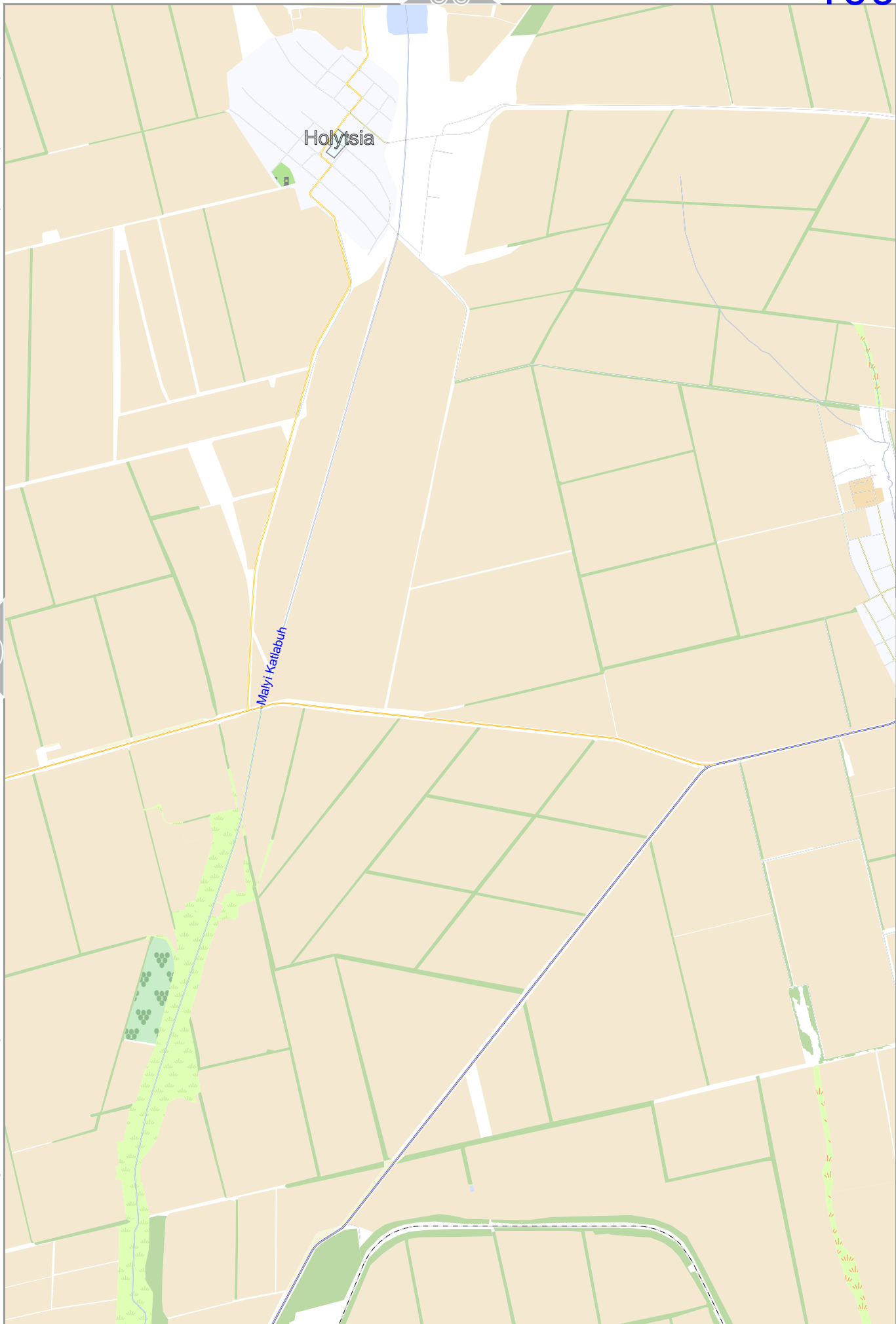
Holytsia

Malyi Katlabuh

[ lon 28.94439 lat 45.64268 [ nom. scale = 1 / 500000

pdfmap\_20241024\_062736\_SUD\_RM\_28.5950\_46:1230\_539.pdf

0 1000 m 2000 m



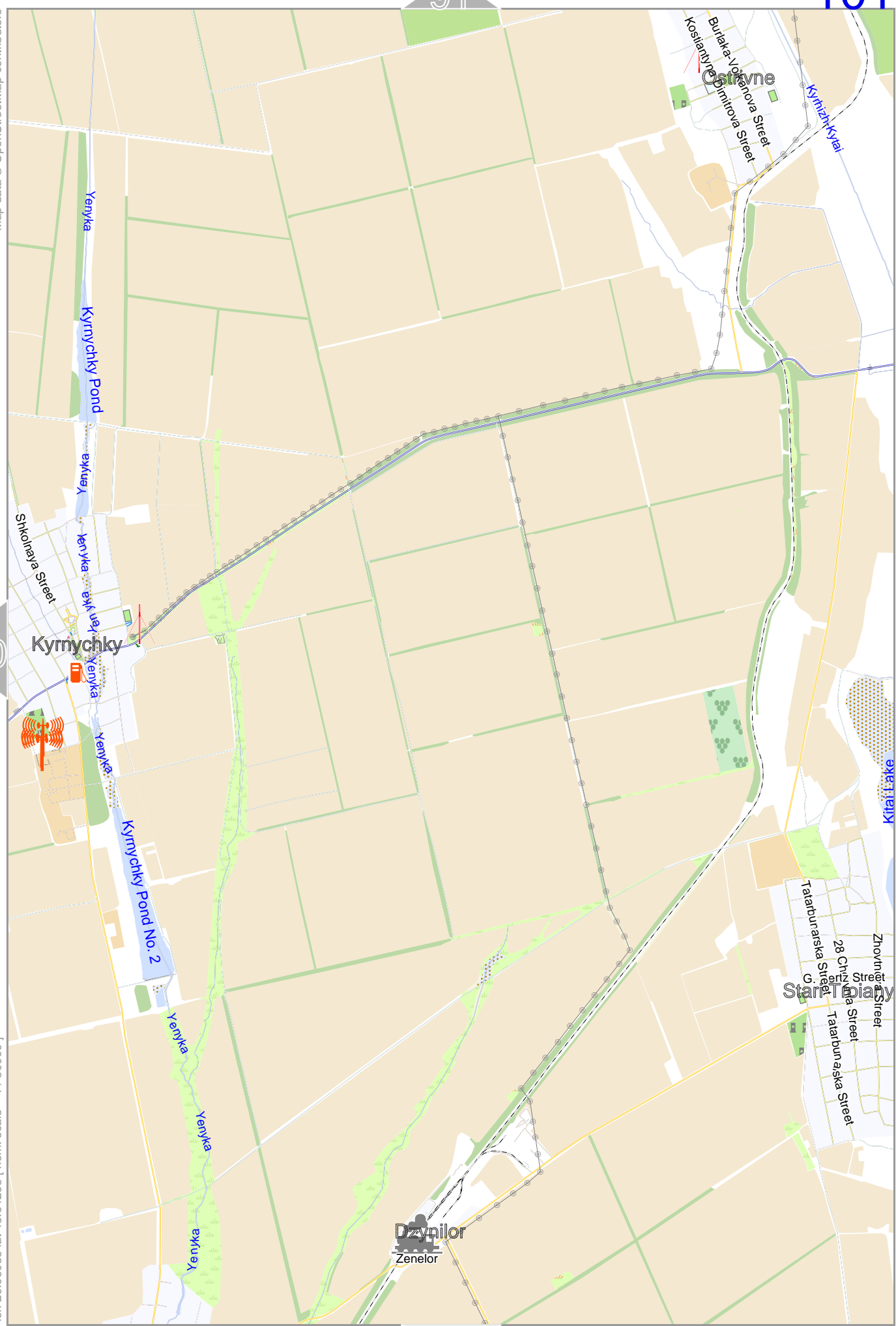


Map data © OpenStreetMap contributors

lon 29.17727 lat 45.76278

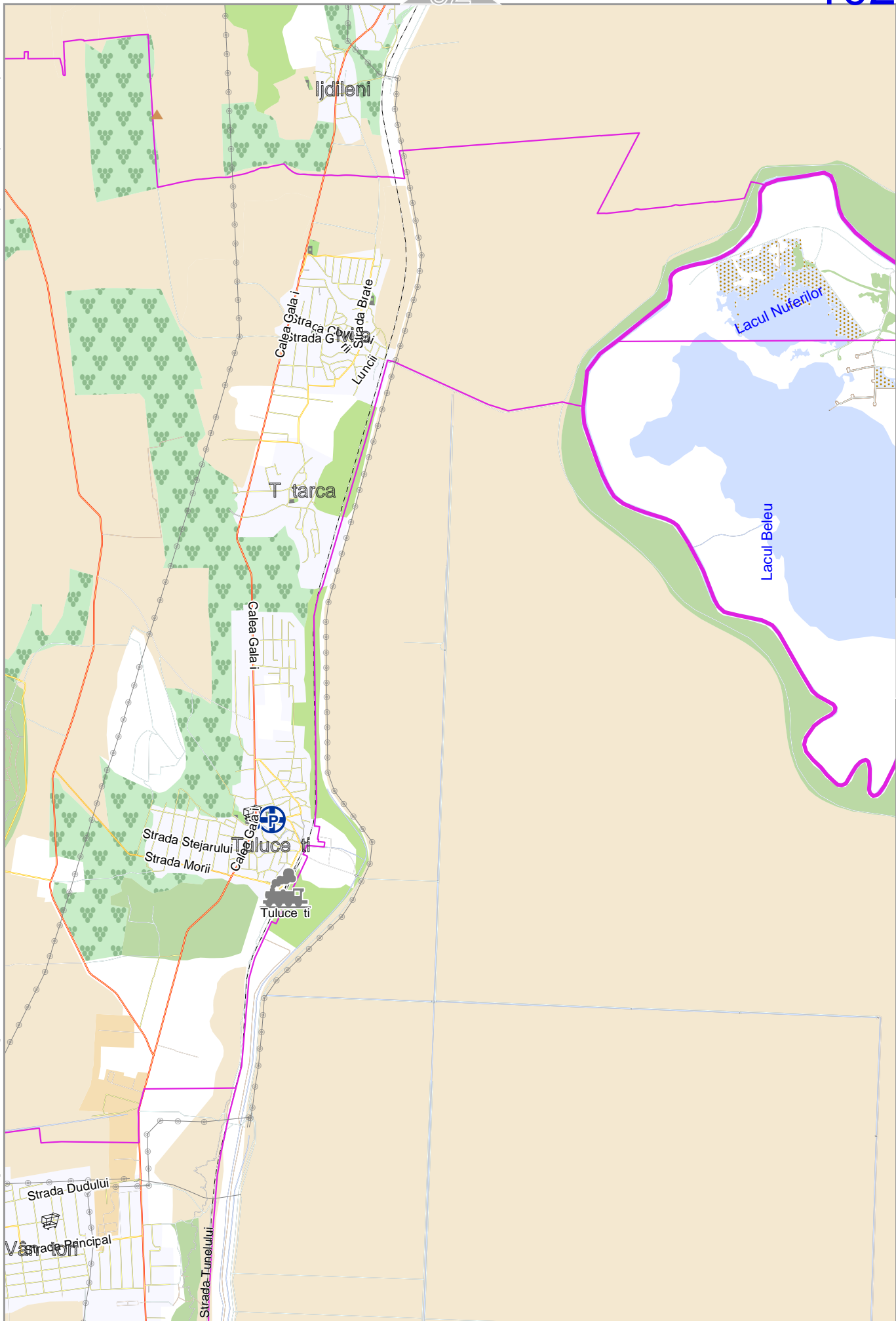
[lon 29.06083 lat 45.64268 [ nom. scale = 1 / 500000

pdfmap: 20241024\_062736\_SUD\_RM\_28.5950\_46:1230\_539.pdf



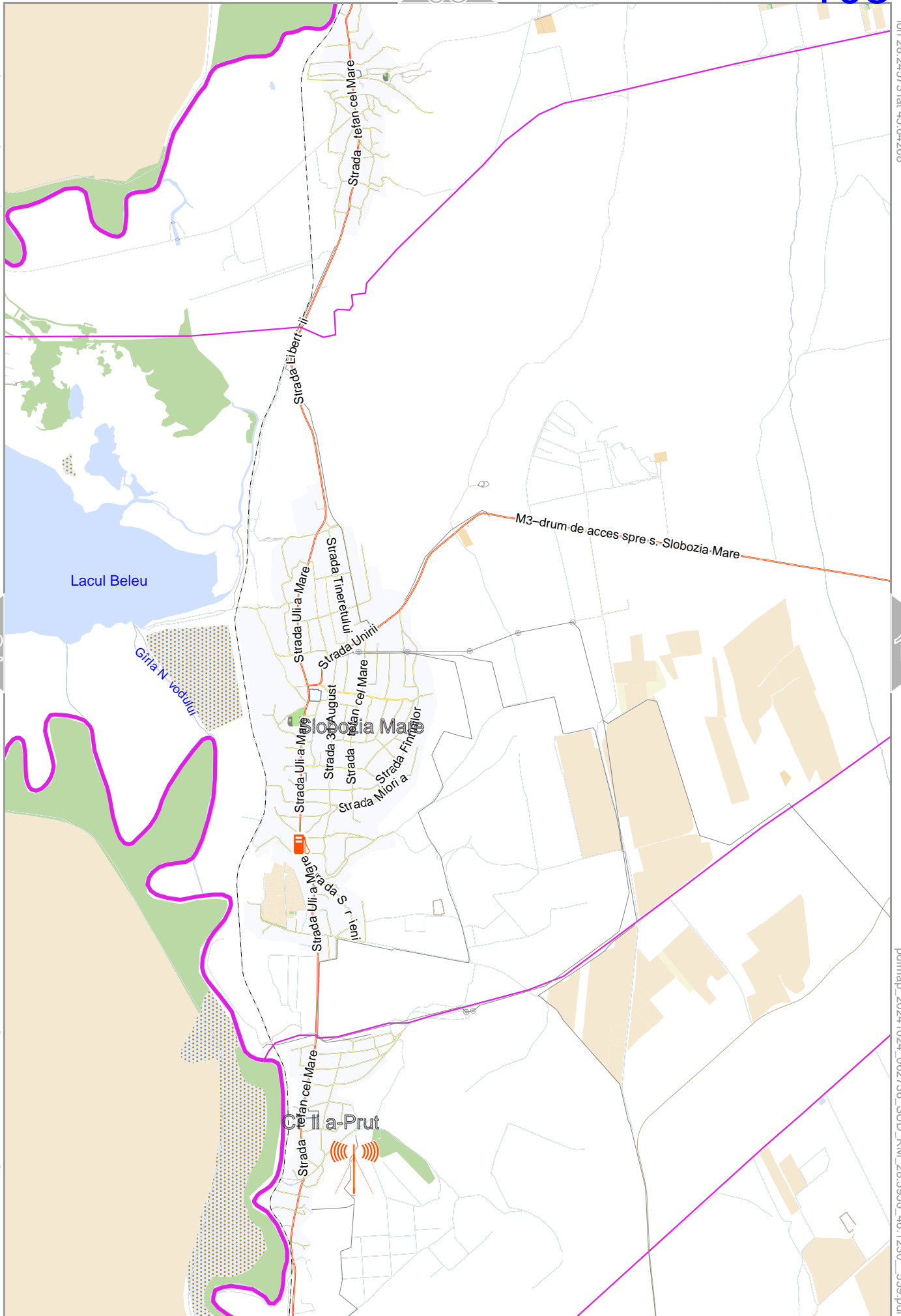
Map data © OpenStreetMap contributors

[lon 28.01285 lat 45.52257] [nom. scale = 1 / 500000]



Map data © OpenStreetMap contributors

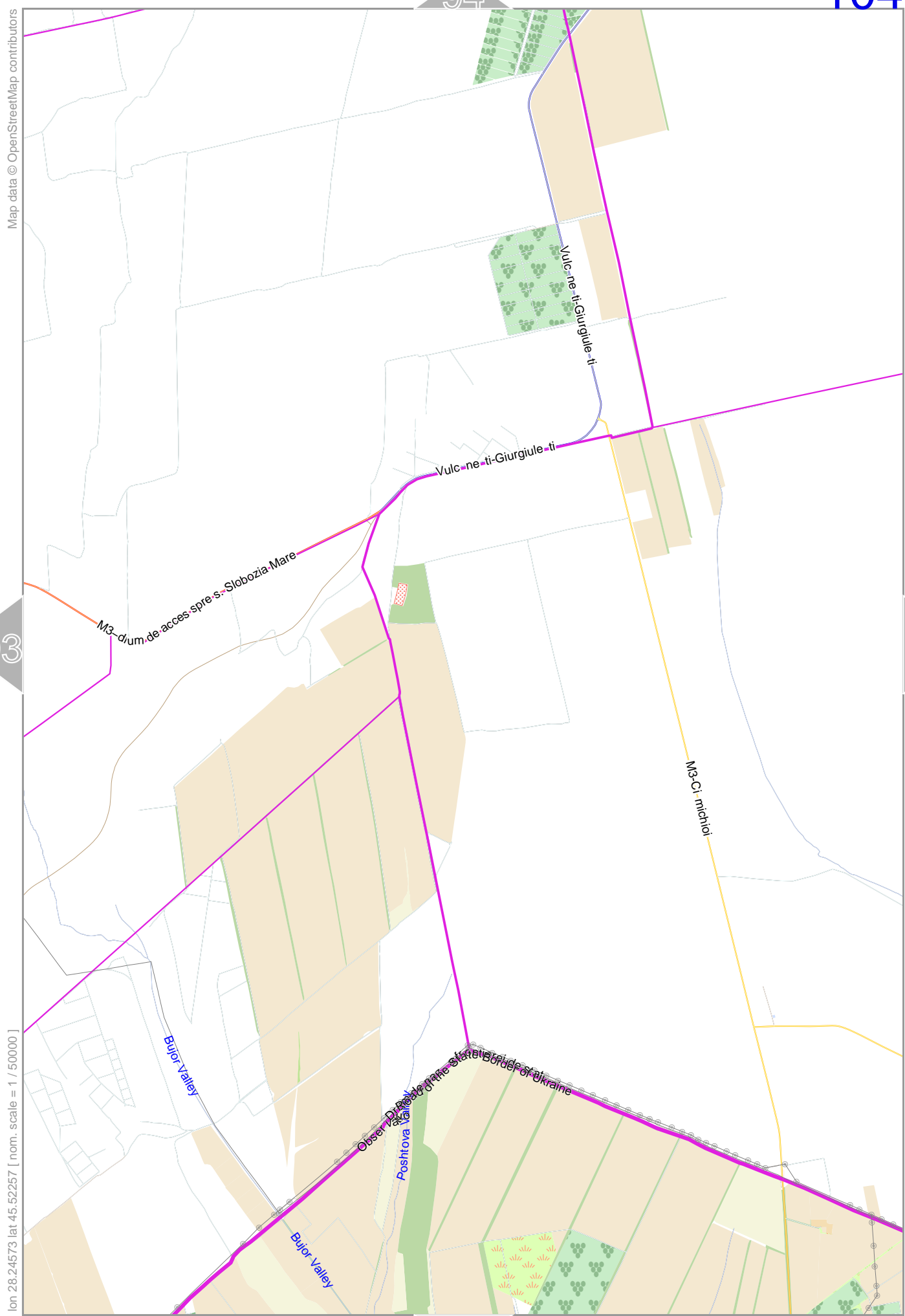
lon 28.24573 lat 45.64268



[lon 28.12929 lat 45.52257 [ nom. scale = 1 / 500000 ]

pdfmap\_20241024\_062736\_SUD\_RM\_28.5950\_46.1230\_539.pdf

0 1000 m 2000 m



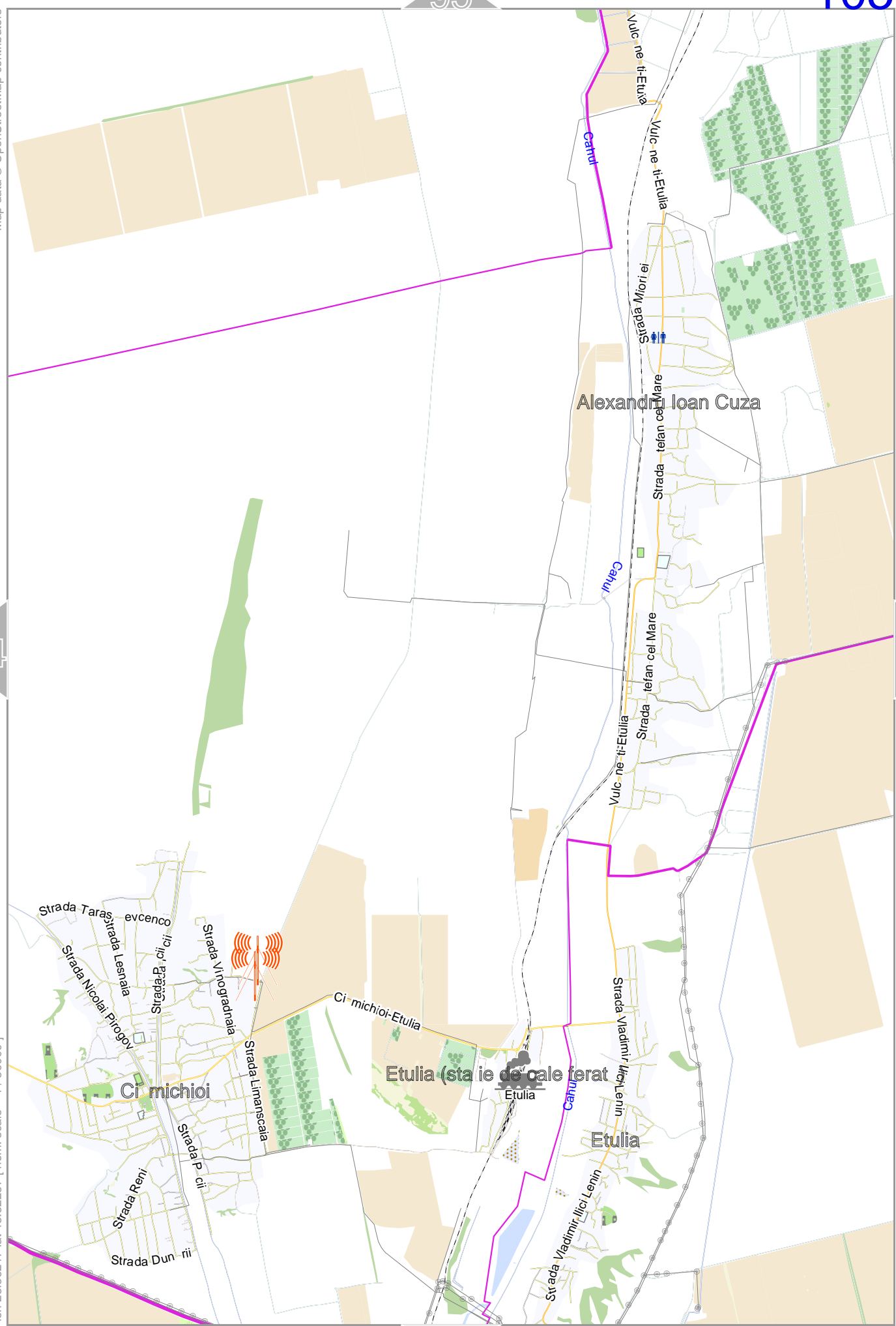
Map data © OpenStreetMap contributors

lon 28.24573 lat 45.52257 [ nom. scale = 1 / 500000 ]

0 1000 m 2000 m

Map data © OpenStreetMap contributors

lon 28.47862 lat 45.64268



[lon 28.36217 lat 45.52257 [ nom. scale = 1 / 500000

pdfmap\_20241024\_062736\_SUD\_RM\_28.5950\_46.1230\_539.pdf

0 1000 m 2000 m



SUD RM

106

96

Map data © OpenStreetMap contributors

lon 28.59506 lat 45.64268

Lake Yalpuh

105

107

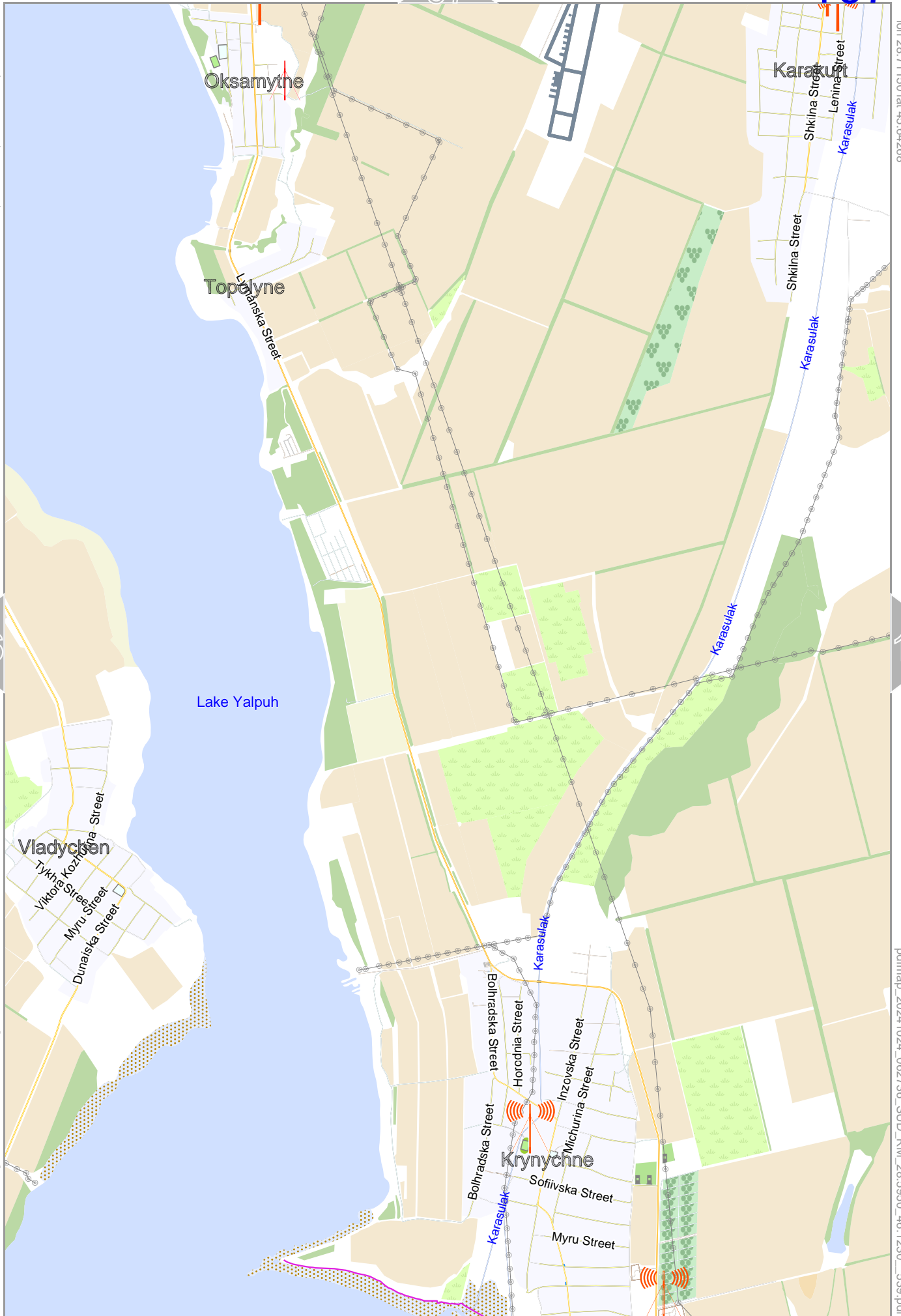
[ lon 28.47862 lat 45.52257 | nom. scale = 1 / 500000 ]

pdfmap\_20241024\_062736\_SUD\_RM\_28.5950\_46.1230\_539.pdf

0 1000 m 2000 m

116



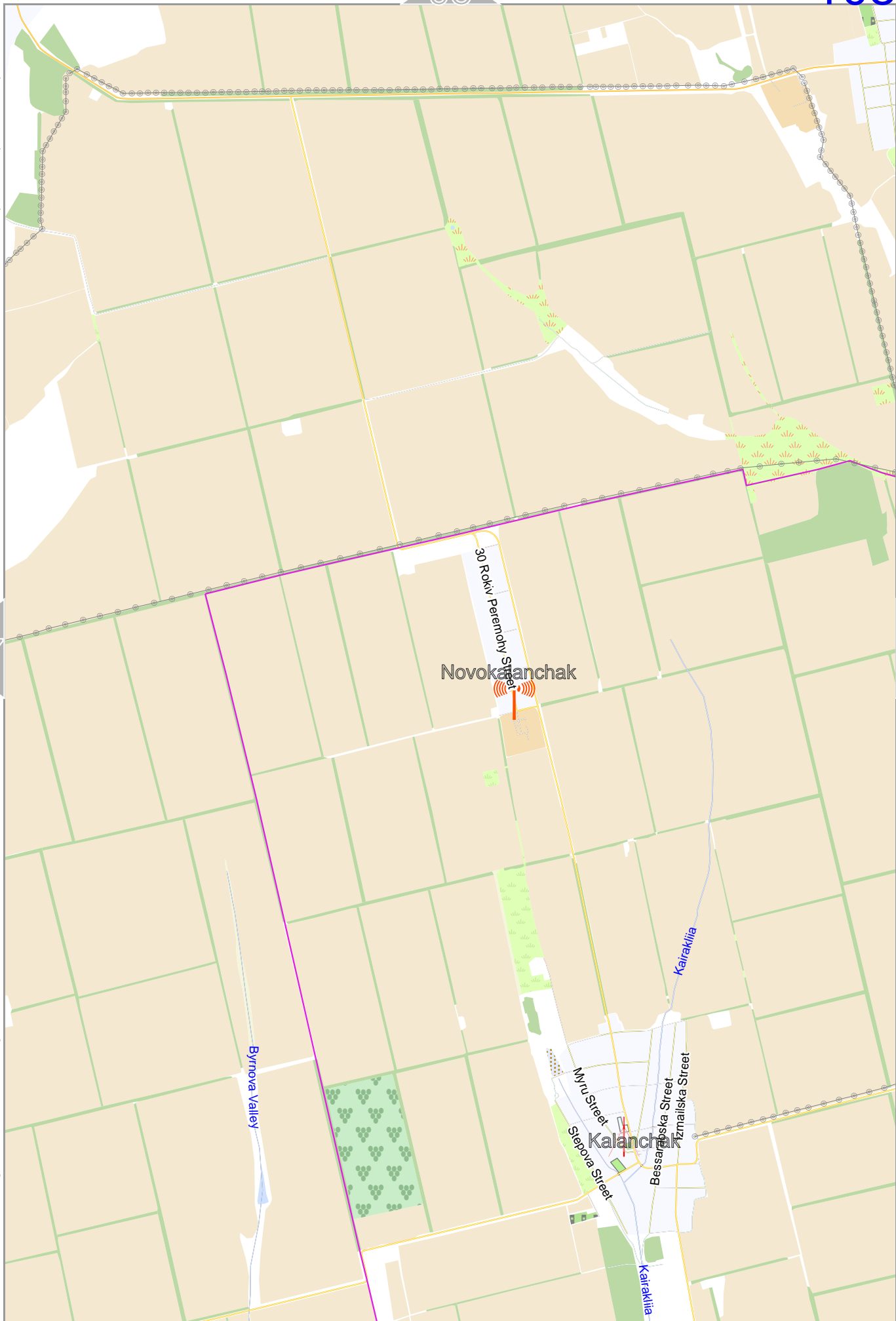


Map data © OpenStreetMap contributors

lon 28.82794 lat 45.64268

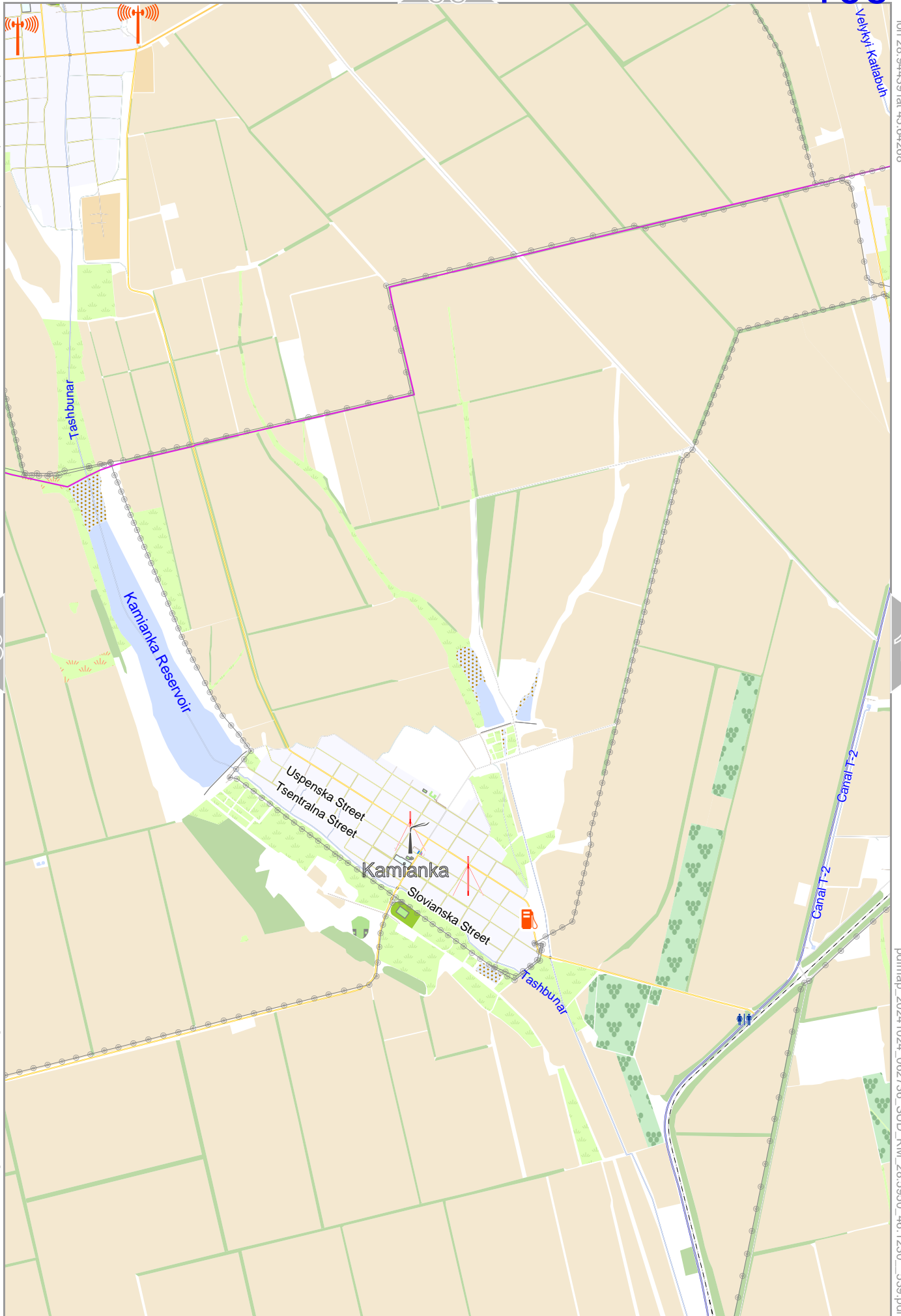
[lon 28.71150 lat 45.52257] nom. scale = 1 / 500000

pdfmap\_20241024\_062736\_SUD\_RM\_28.82794\_45.64268.pdf



Map data © OpenStreetMap contributors

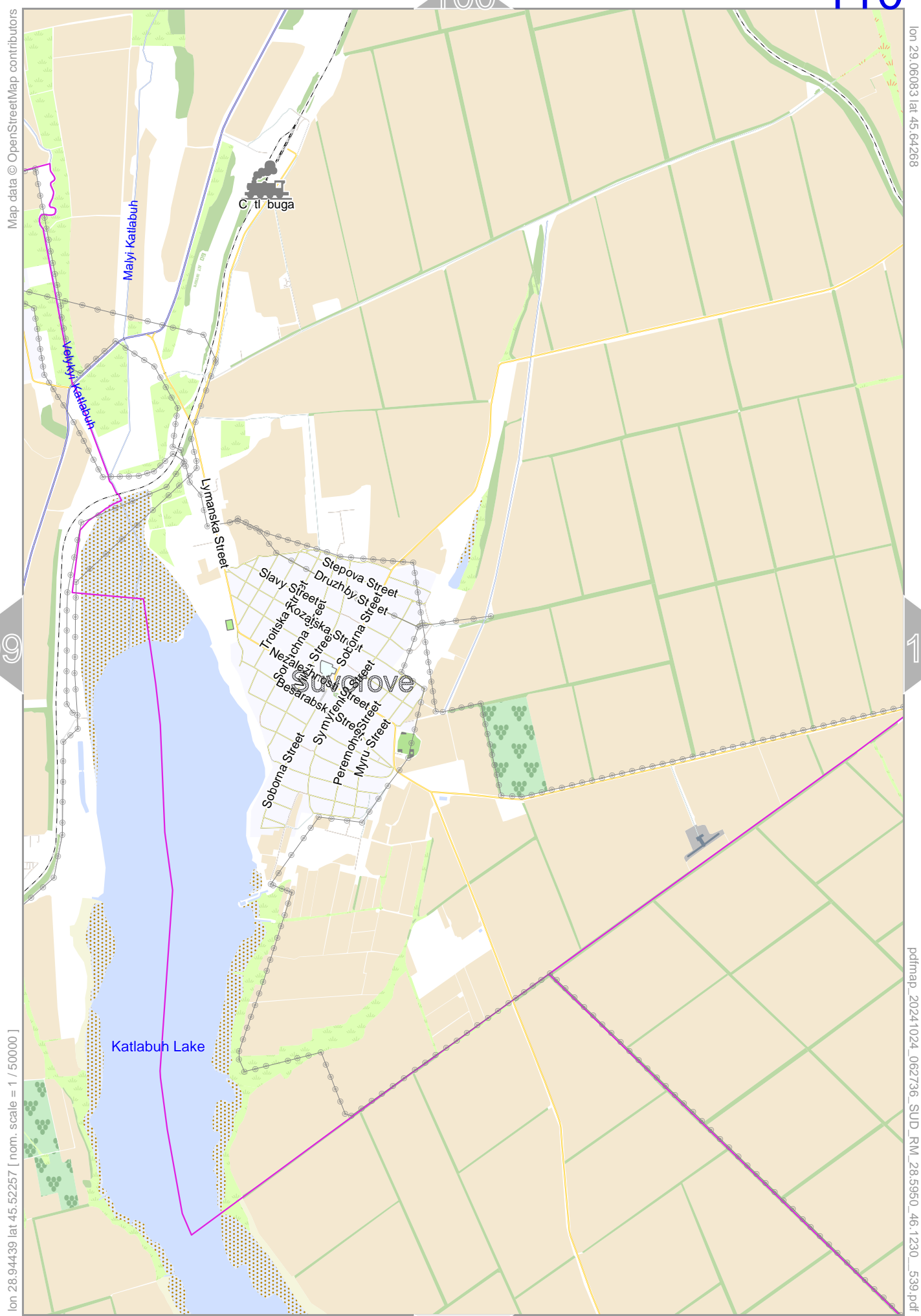
lon 28.94439 lat 45.64268



lon 28.82794 lat 45.52257 [ nom. scale = 1 / 500000 ]

pdfmap\_20241024\_062736\_SUD\_RM\_28.94439\_46.1230\_539.pdf

0 1000 m 2000 m



Map data © OpenStreetMap contributors

lon 29.06083 lat 45.64268

109

111

lon 28.94439 lat 45.52257 [ nom. scale = 1 / 500000 ]

pdfmap\_20241024\_062736\_SUD\_RM\_28.9590\_46.1230\_539.pdf

0 1000 m 2000 m



Map data © OpenStreetMap contributors

lon 29.17727 lat 45.64268

Nova Pokrovka

Yenyka

Novopokrovskyyi Pond

Shkivna Street  
Tsentralna Street  
Denysa Kozmy Street  
Druzhby Street  
Myru Street  
Mykivka Street

Muravivka

Kitai Lake

Zelena Street

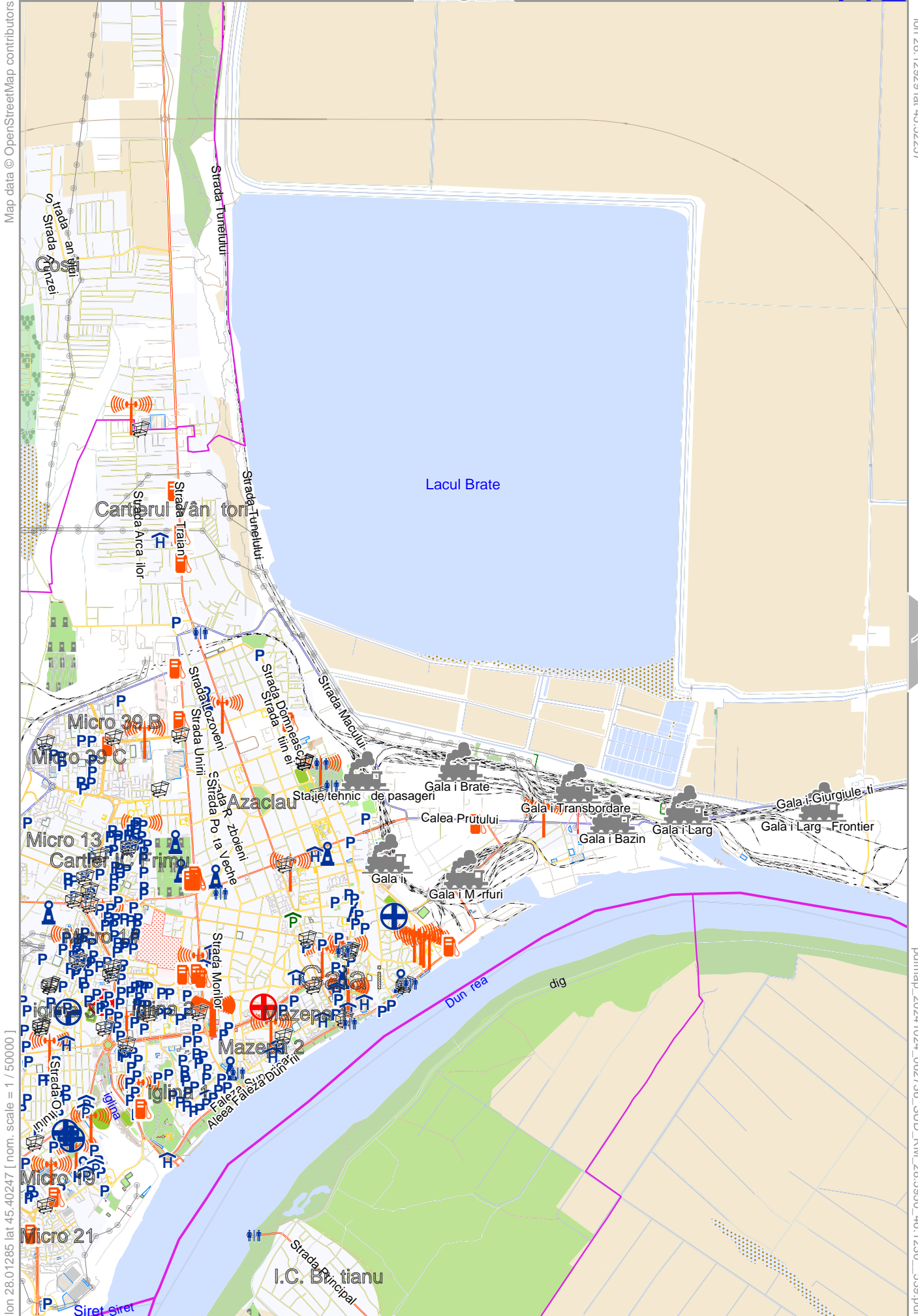
[lon 29.06083 lat 45.52257 | nom. scale = 1 / 500000]

pdfmap\_20241024\_062736\_SUD\_RM\_28.5950\_46.1230\_539.pdf

0 1000 m 2000 m

Map data © OpenStreetMap contributors

lon 28.12929 lat 45.52257



[ nom. scale = 1 / 500000  
lon 28.01285 lat 45.40247

pdfmap\_20241024\_062736\_SUD\_RM\_28.5950\_46.1230\_539.pdf

0 1000 m 2000 m

Map data © OpenStreetMap contributors

lon 28.24573 lat 45.52257



[lon 28.12929 lat 45.40247 [ nom. scale = 1 / 500000 ]

pdfmap\_20241024\_062736\_SUD\_RM\_285950\_461230\_539.pdf



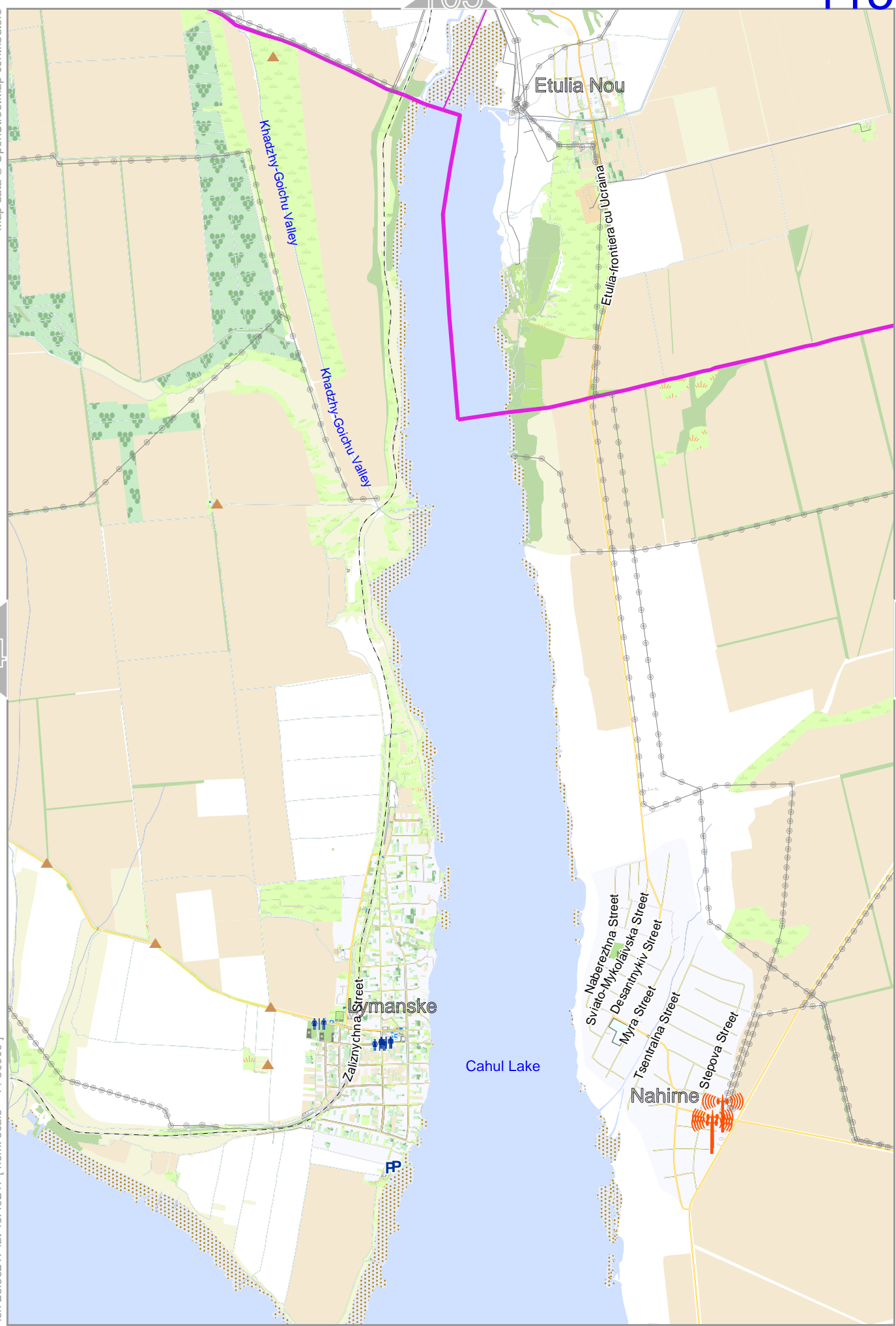
Map data © OpenStreetMap contributors

lon 28.36217 lat 45.52257

lon 28.24573 lat 45.40247 [ nom. scale = 1 / 500000 ]

pdfmap\_20241024\_062736\_SUD\_RM\_28.5950\_46.1230\_539.pdf







Map data © OpenStreetMap contributors

lon 28.59506 lat 45.52257

Kotlovyna

Lake Yalpuh

115

117

[ lon 28.47862 lat 45.40247 [ nom. scale = 1 / 500000 ]

pdfmap\_20241024\_062736\_SUD\_RM\_28.5950\_46.1230\_539.pdf

0 1000 m 2000 m



Lake Yalpuh

Kosa

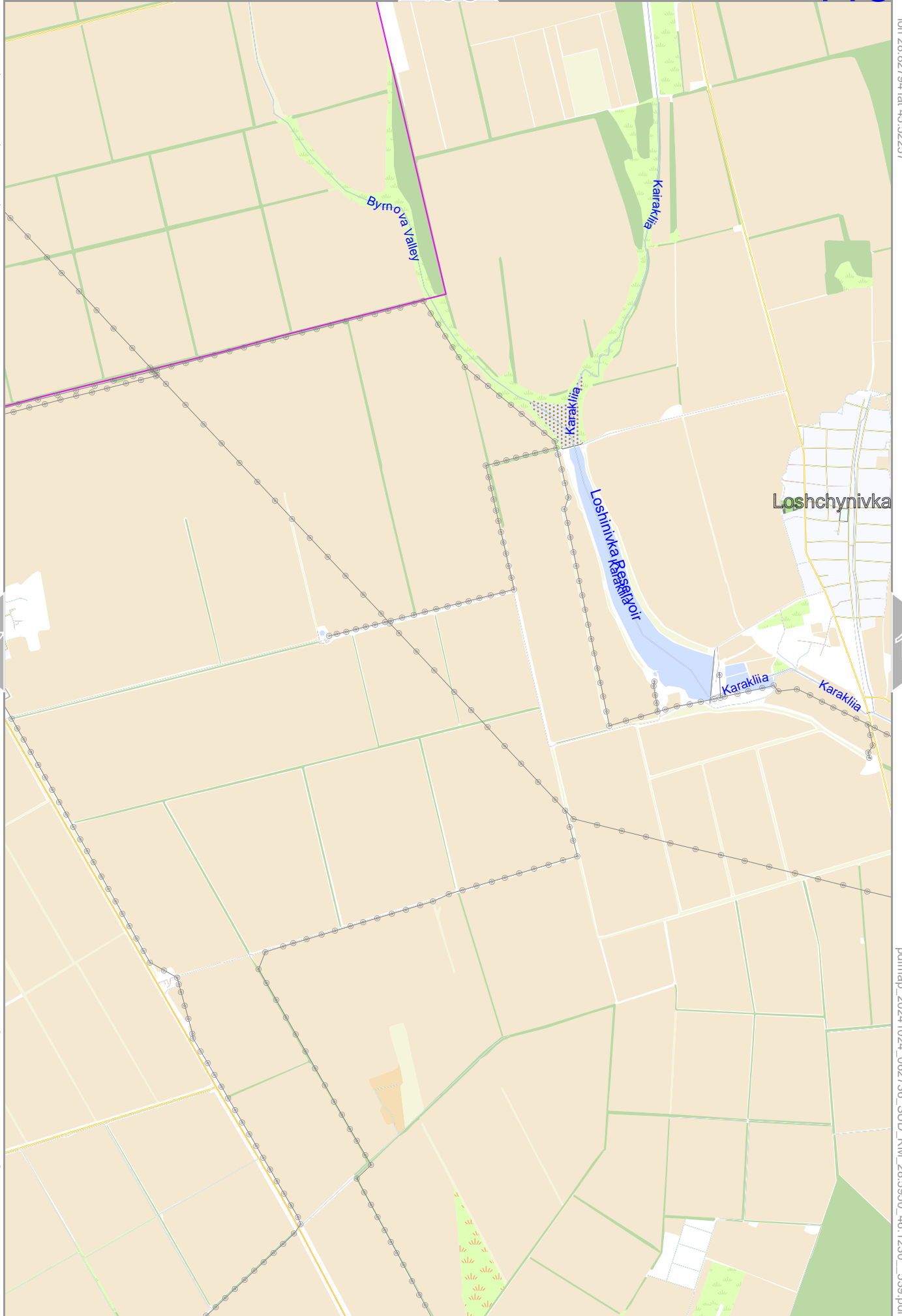
Novoozerne

Danar s'ha Valey



Map data © OpenStreetMap contributors

lon 28.82794 lat 45.52257



[lon 28.71150 lat 45.40247 | nom. scale = 1 / 500000]

pdfmap\_20241024\_062736\_SUD\_RM\_28.82794\_45.52257.pdf

0 1000 m 2000 m

Map data © OpenStreetMap contributors

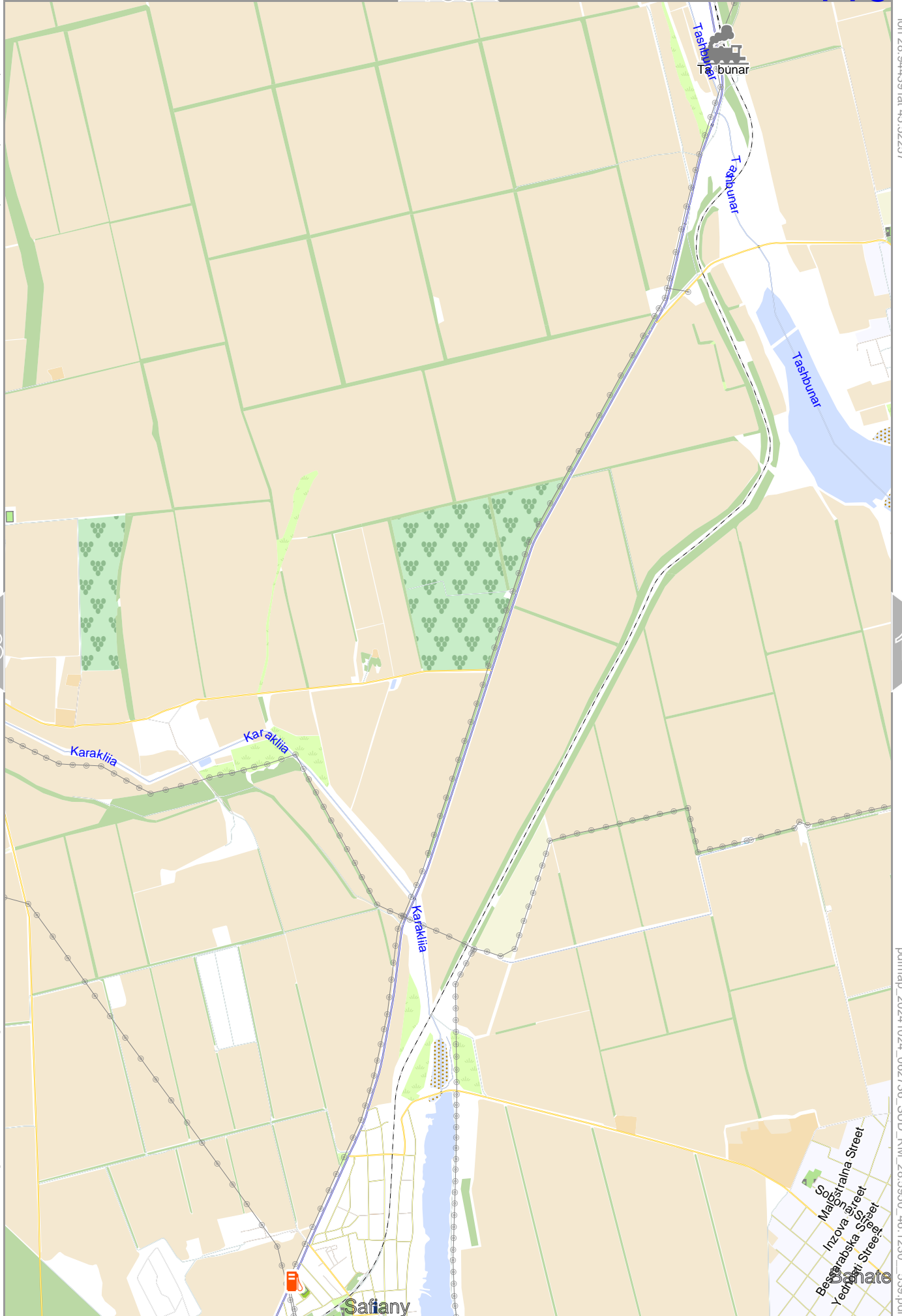
lon 28.94439 lat 45.52257

118

120

[lon 28.82794 lat 45.40247 [ nom. scale = 1 / 500000 ]

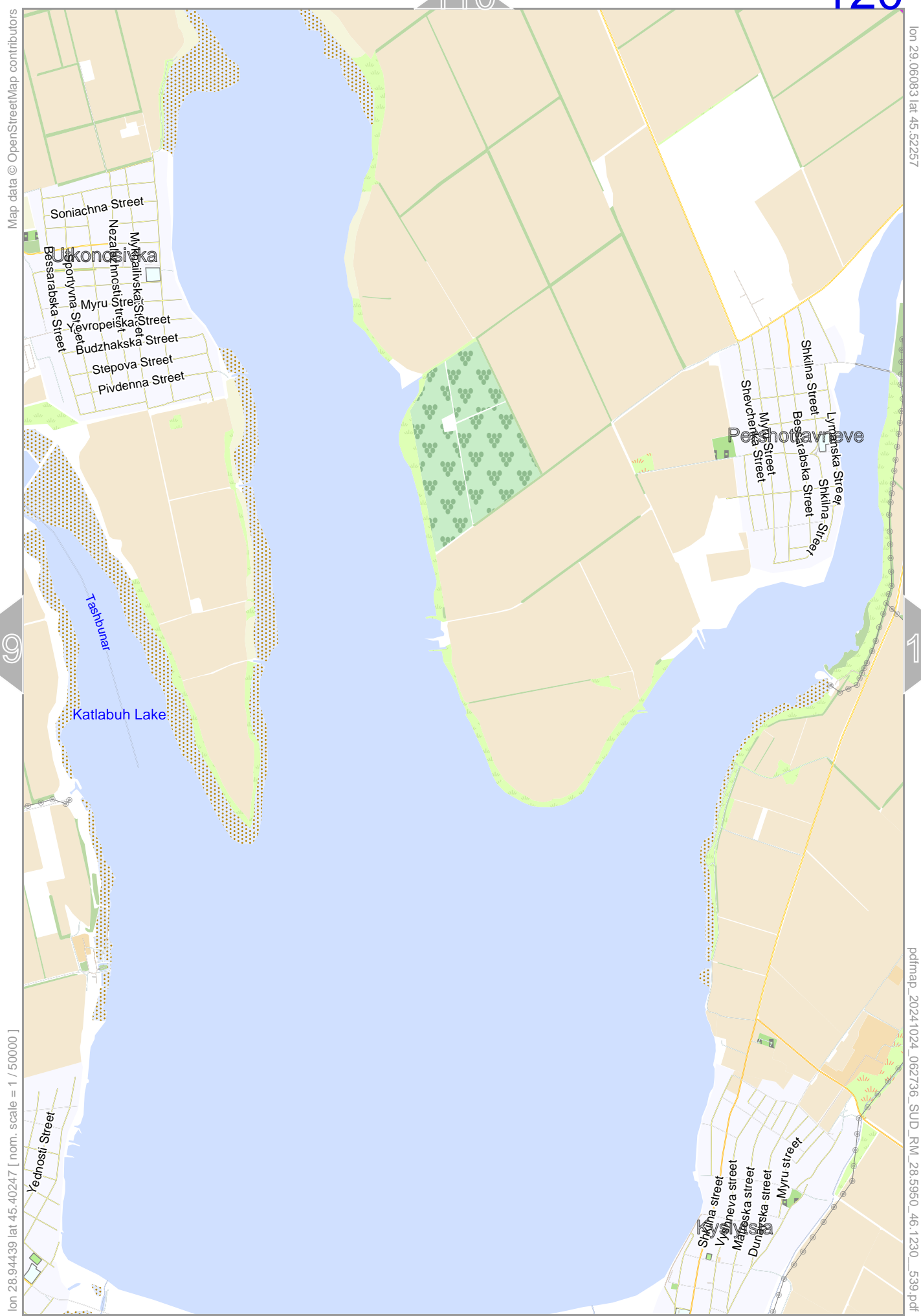
pdfmap\_20241024\_062736\_SUD\_RM\_28.85950\_46.1230\_539.pdf



0 1000 m 2000 m

Sofi  
 Magistralna Street  
 Inzova Street  
 Beserabaska Street  
 Yedynar Street

OpenMap



Soniachna Street  
 Neza  
 Myru Street  
 Yevropeiska Street  
 Budzhahska Street  
 Stepova Street  
 Pivdenna Street

Shiklina Street  
 Bessalabska Street  
 Myru Street  
 Shevchenka Street  
 Lyubinska Street  
 Shiklina Street

Yedhosti Street

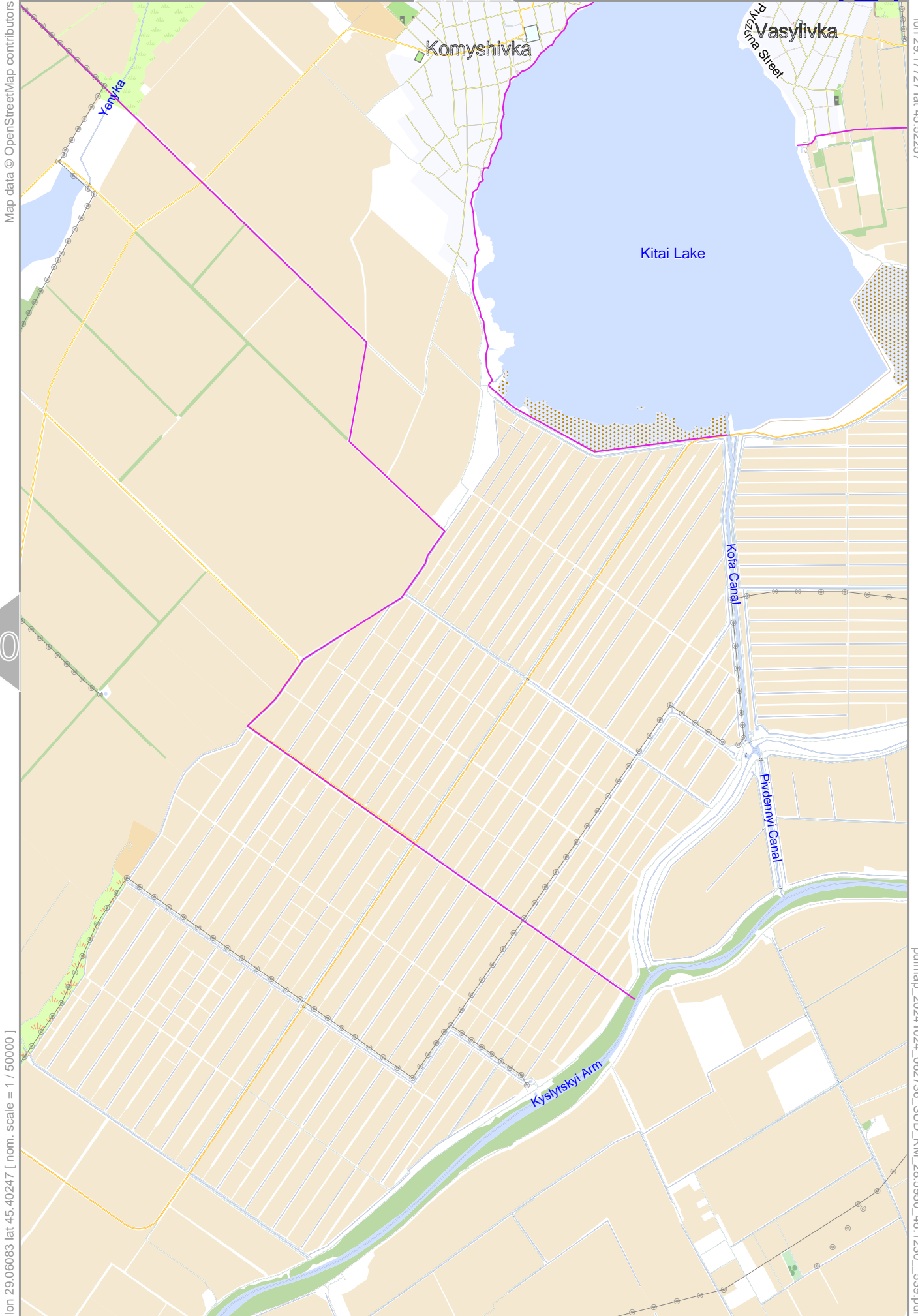
Shiklina street  
 Vyshneva street  
 Mazenska street  
 Dunavska street  
 Myru street

Tashbunar  
 Katlabuh Lake

Pechotavrove

Ukrongonka





Map data © OpenStreetMap contributors

lon 29.17727 lat 45.52257

120

[lon 29.06083 lat 45.40247] nom. scale = 1 / 500000

pdfmap\_20241024\_062736\_SUD\_RM\_28.5950\_46:1230\_539.pdf