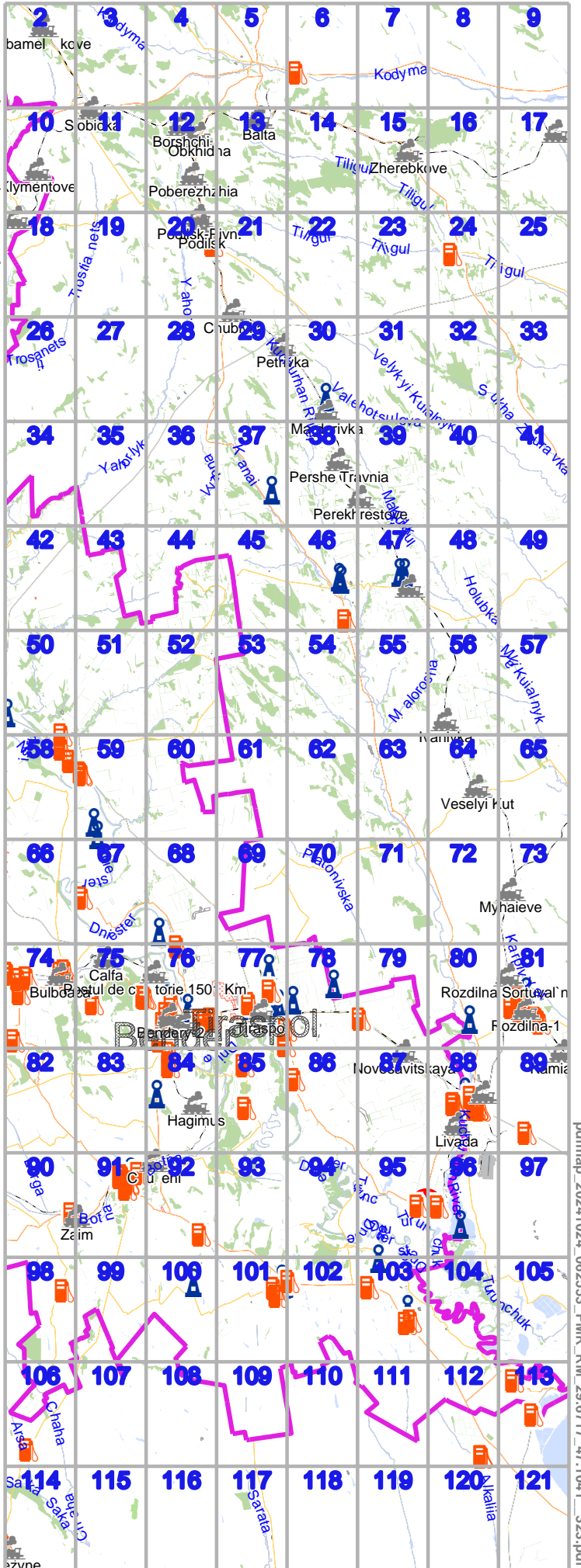

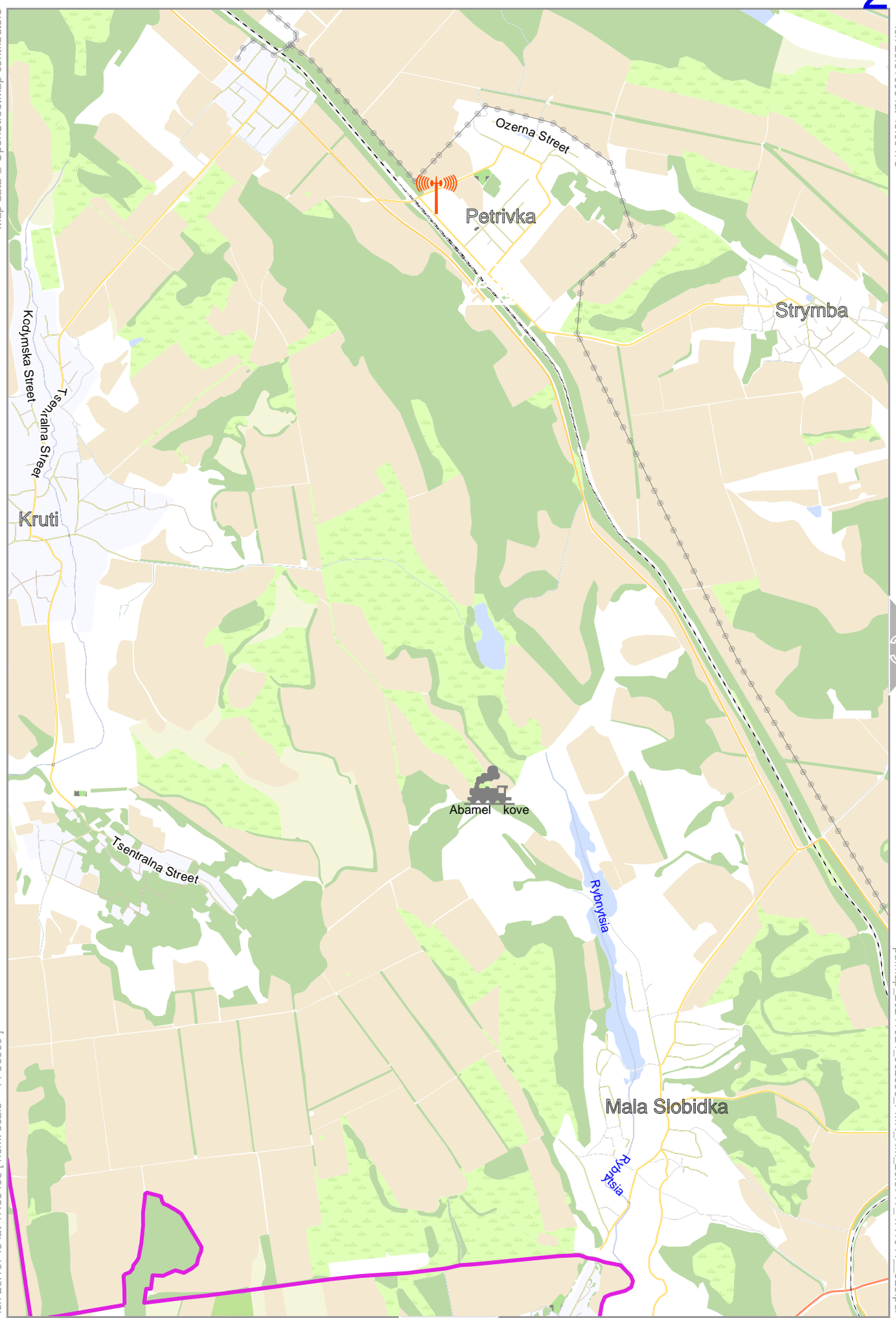


Map data © OpenStreetMap contributors

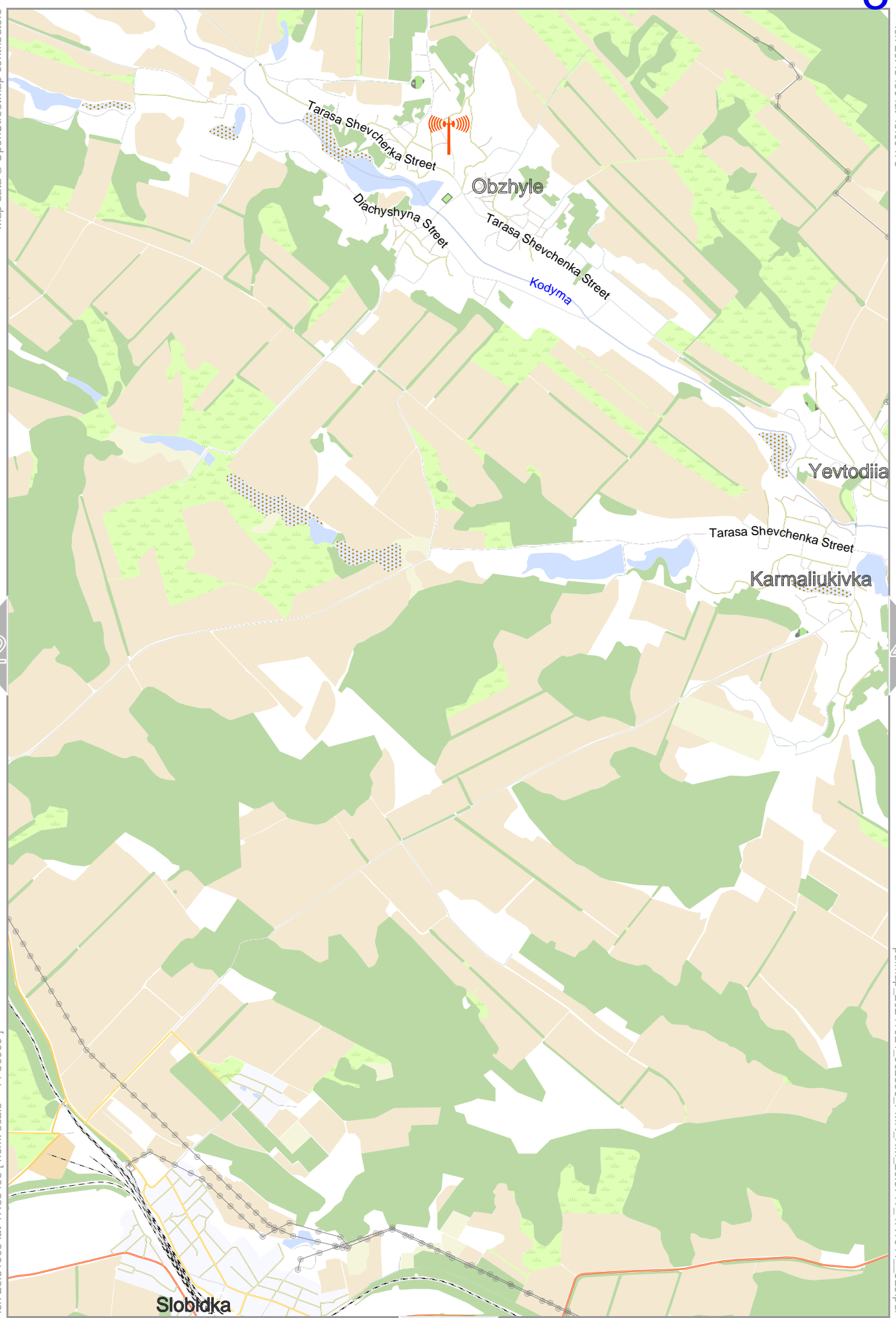


pdfmap_20241024_062553_PMR_RM_29.6717_47.1041_323.pdf



Map data © OpenStreetMap contributors

lon 29.434591 lat 48.00473



[lon 29.31603 lat 47.88465 [nom. scale = 1 / 500000

pdfmap_20241024_062553_PMR_RM_29.6717_47.1041_323.pdf

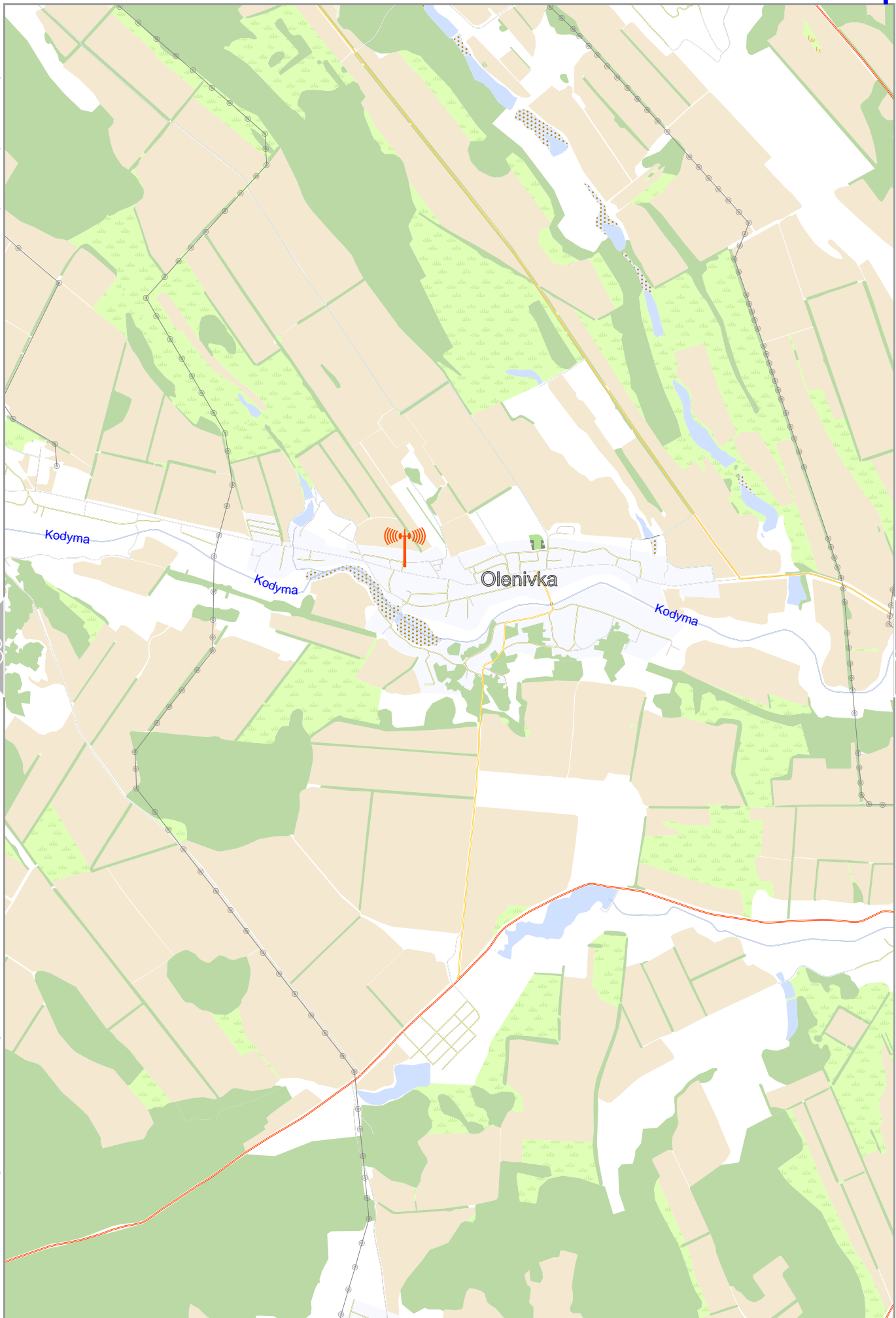
Slobidka

0 1000 m 2000 m



Map data © OpenStreetMap contributors

lon 29.55315 lat 48.00473

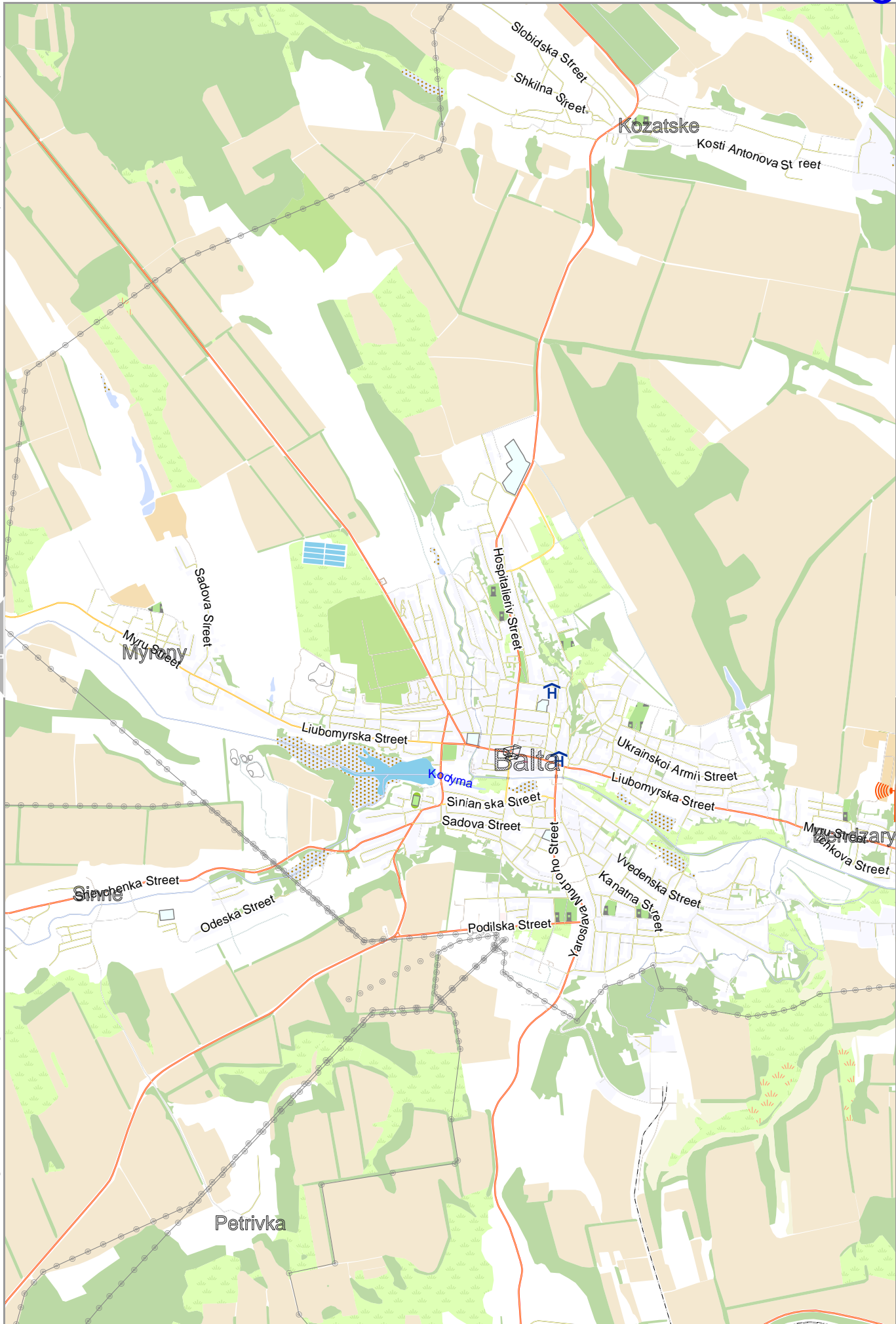


[lon 29.43459 lat 47.88465] nom. scale = 1 / 500000

pdfmap_20241024_062553_PMR_RM_29.6717_47.1041_323.pdf

0 1000 m 2000 m

12





Map data © OpenStreetMap contributors

lon 29.90885 lat 48.00473



[lon 29.79028 lat 47.88465] [nom. scale = 1 / 500000]

pdfmap_20241024_062553_PMR_RM_29.9717_47.1041_323.pdf



Map data © OpenStreetMap contributors

lon 30.02741 lat 48.00473



[lon 29.90885 lat 47.88465 [nom. scale = 1 / 500000

pdfmap_20241024_062553_PMR_RM_29.6717_47.1041_323.pdf



0 1000 m 2000 m

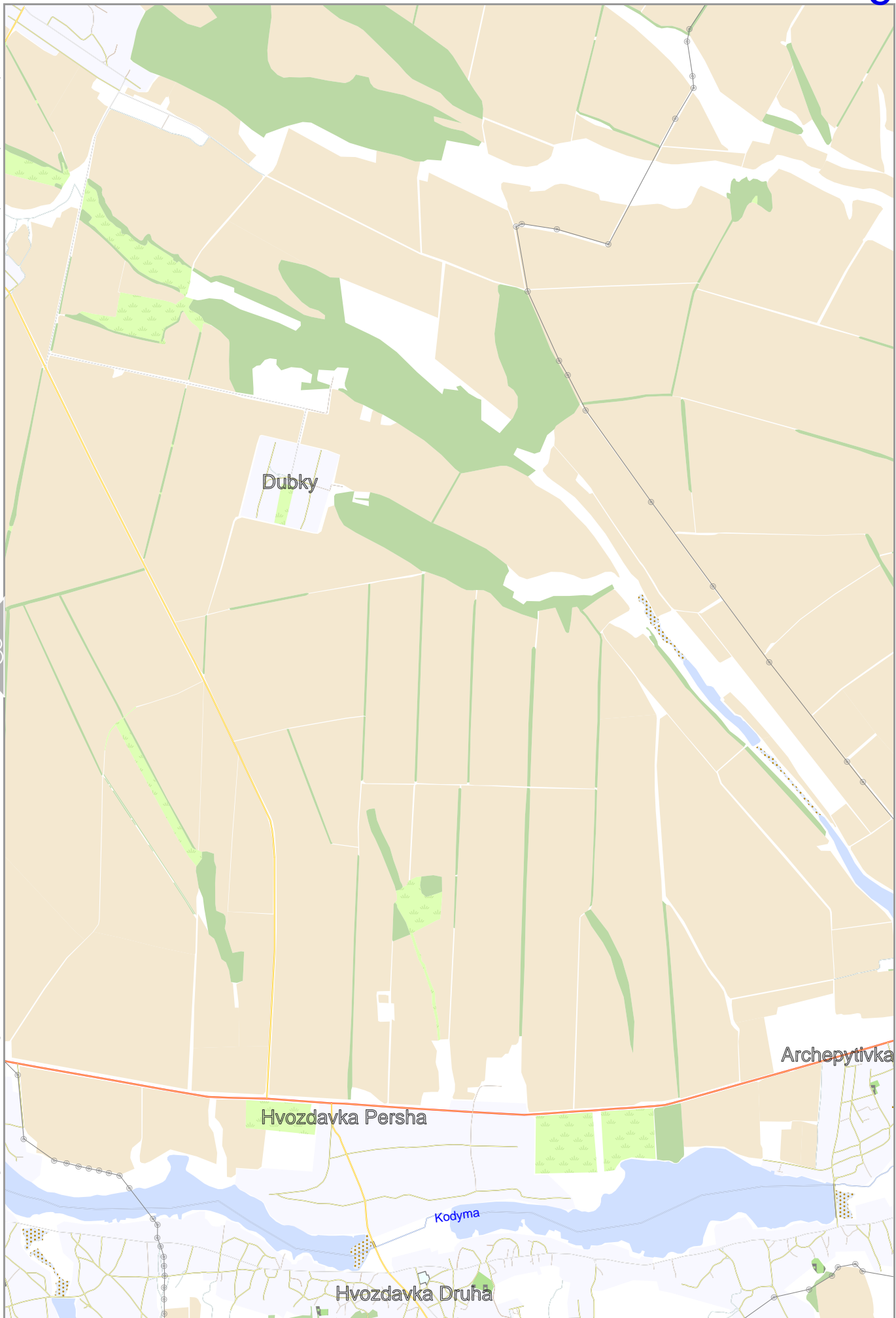
Map data © OpenStreetMap contributors

lon 30.14598 lat 48.00473

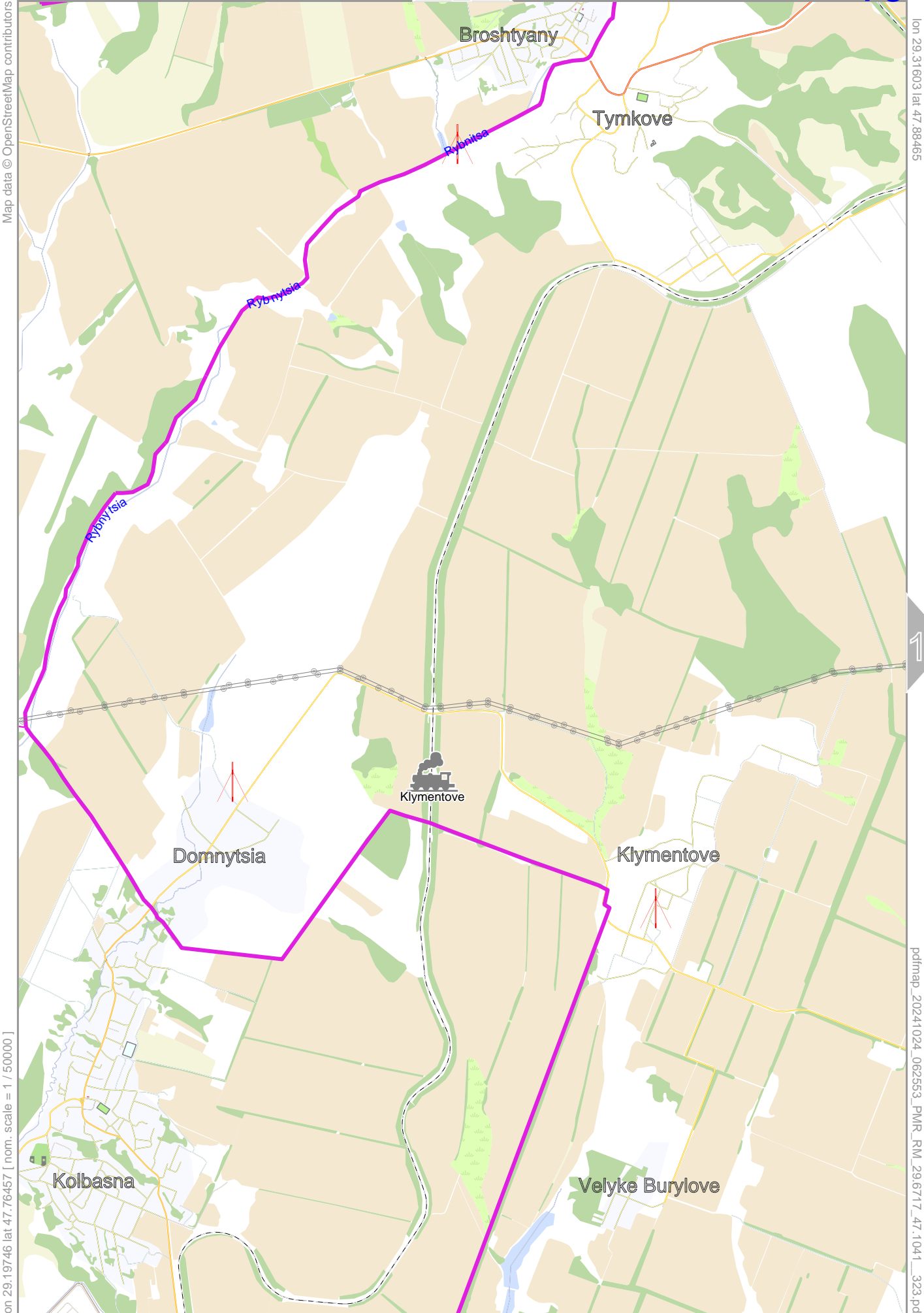


[lon 30.02741 lat 47.88465 [nom. scale = 1 / 500000]

pdfmap_20241024_062553_PMR_RM_29.6717_47.1041_323.pdf



0 1000 m 2000 m




Map data © OpenStreetMap contributors

lon 29.31603 lat 47.89465

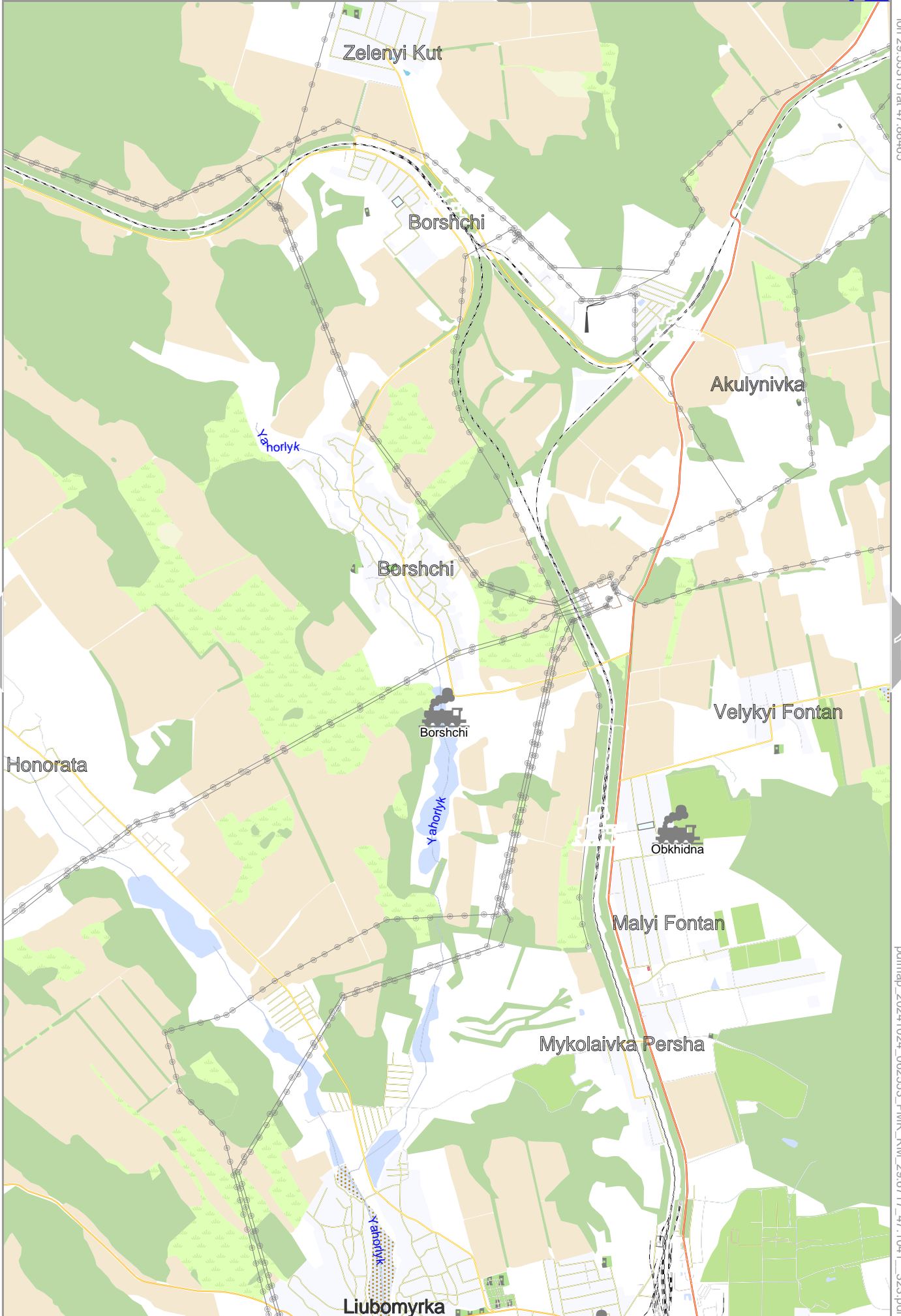


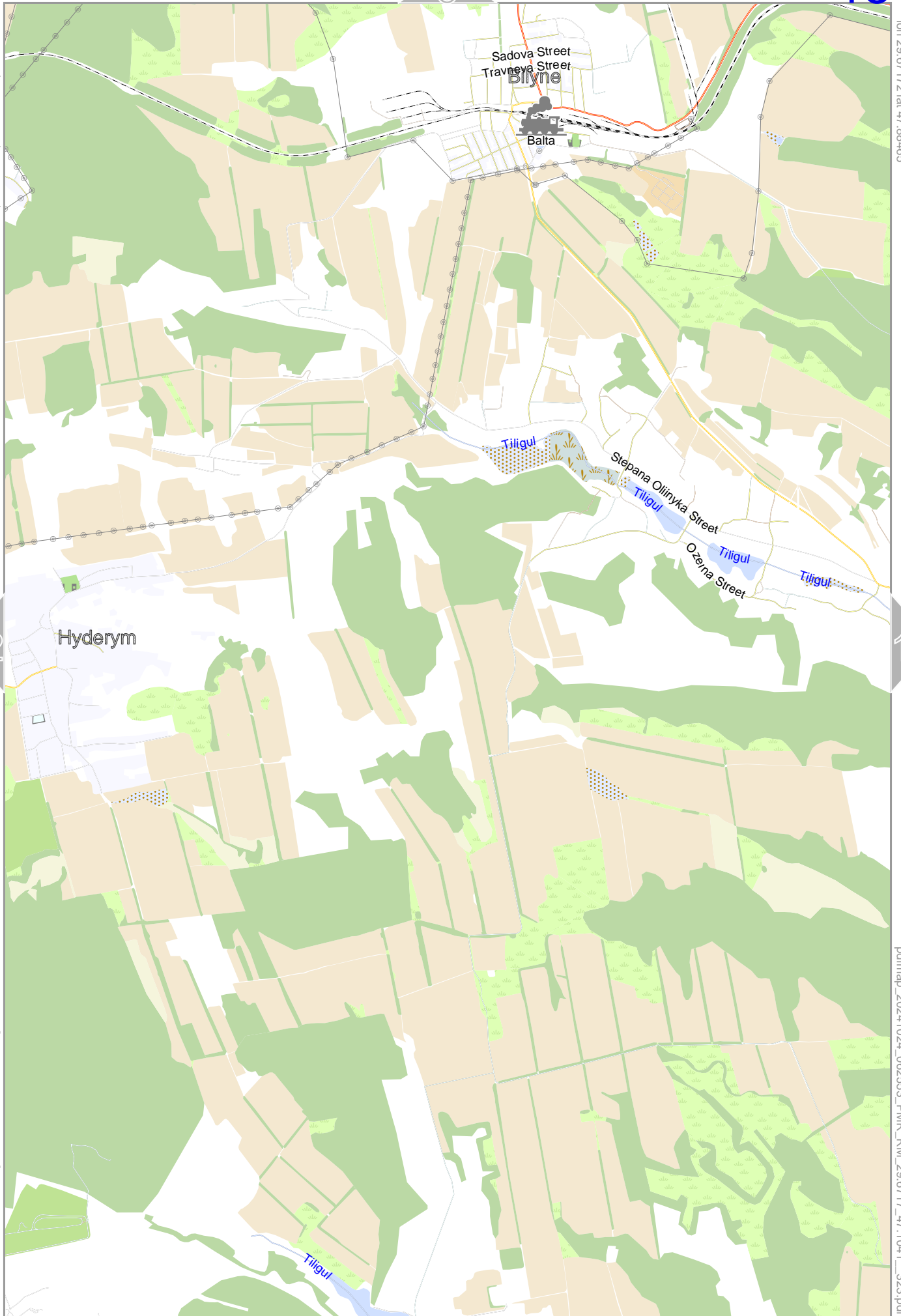
[lon 29.19746 lat 47.76457 | nom. scale = 1 / 500000]

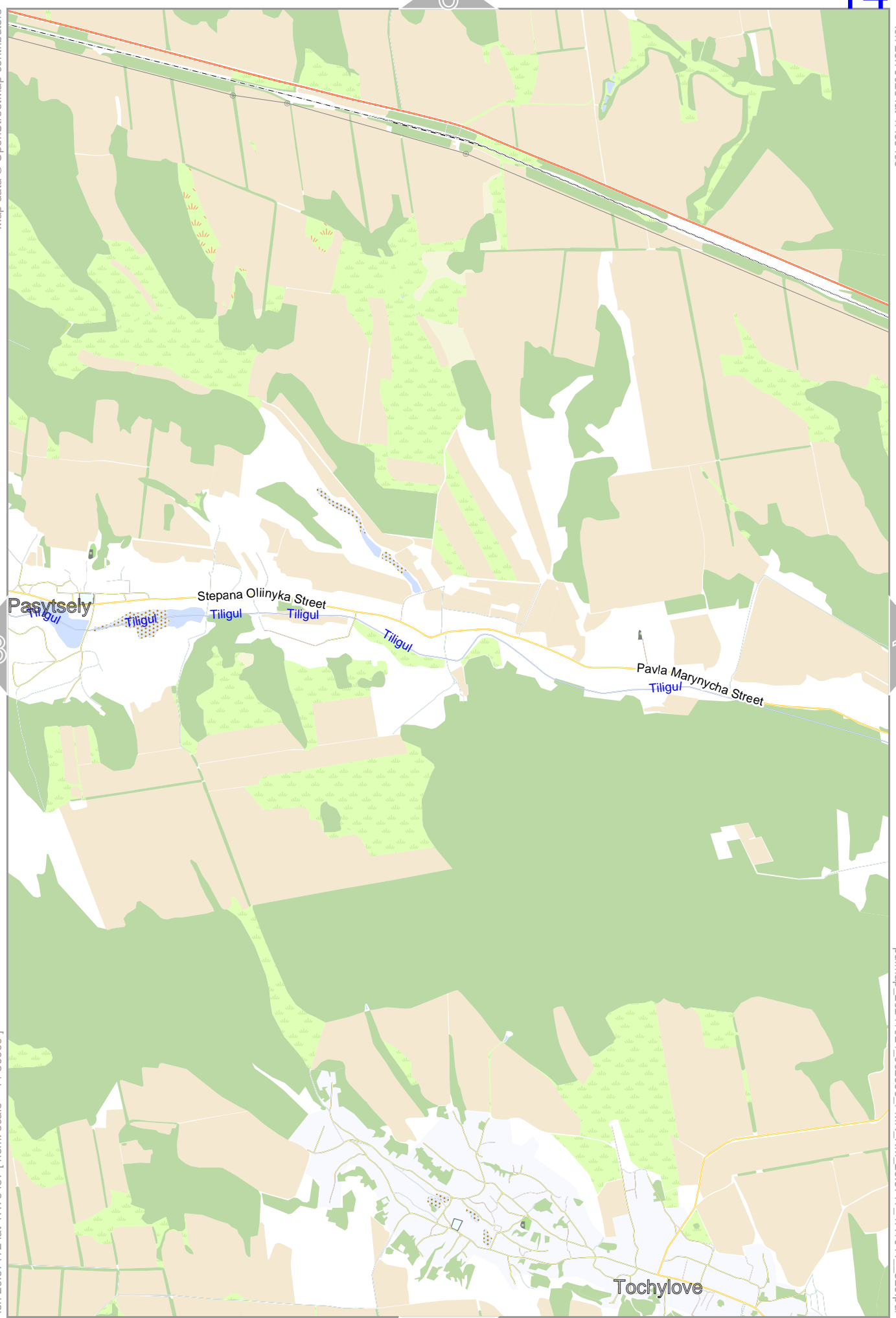
pdfmap_20241024_062553_PMR_RM_29.6717_47.1041_323.pdf

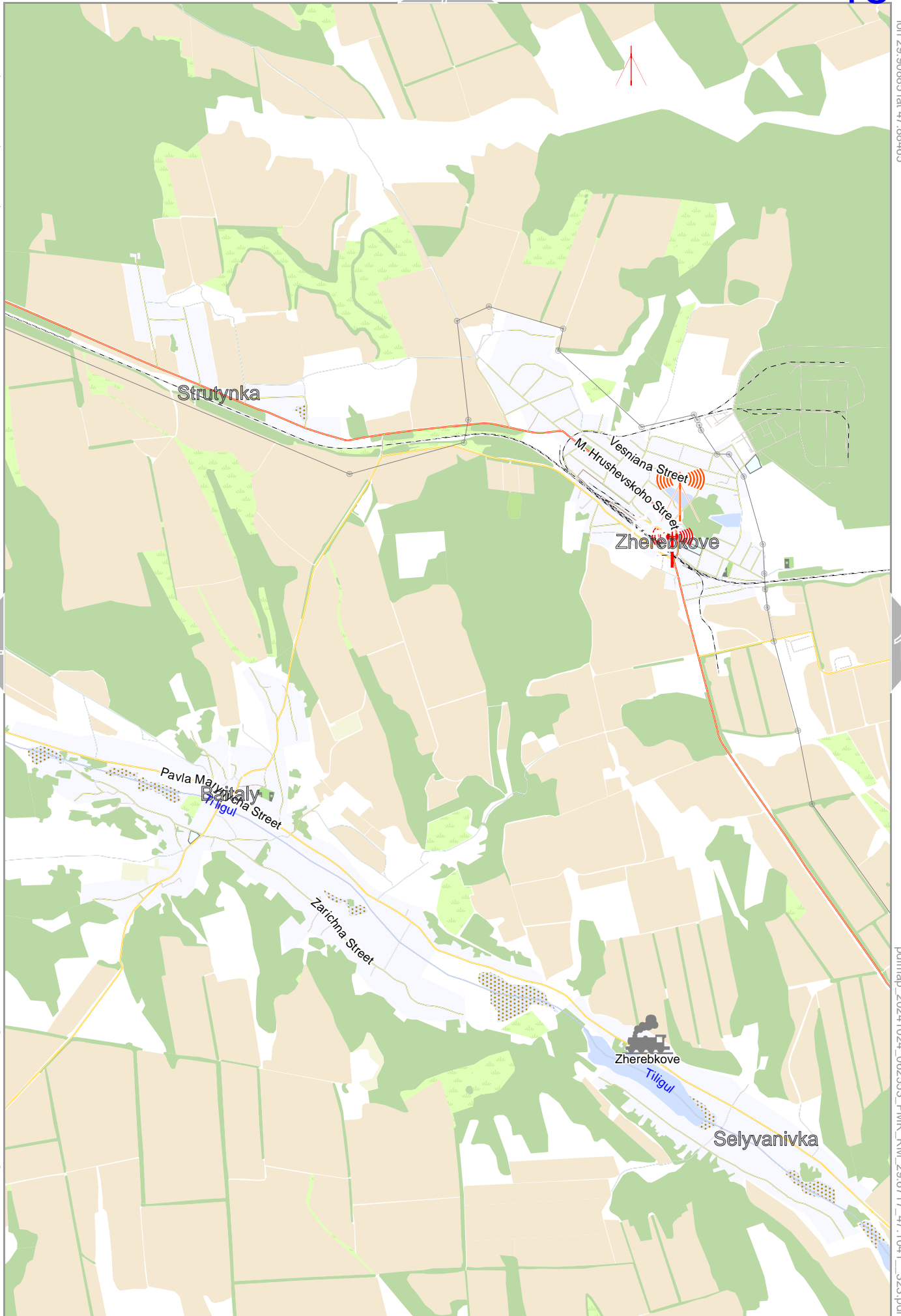






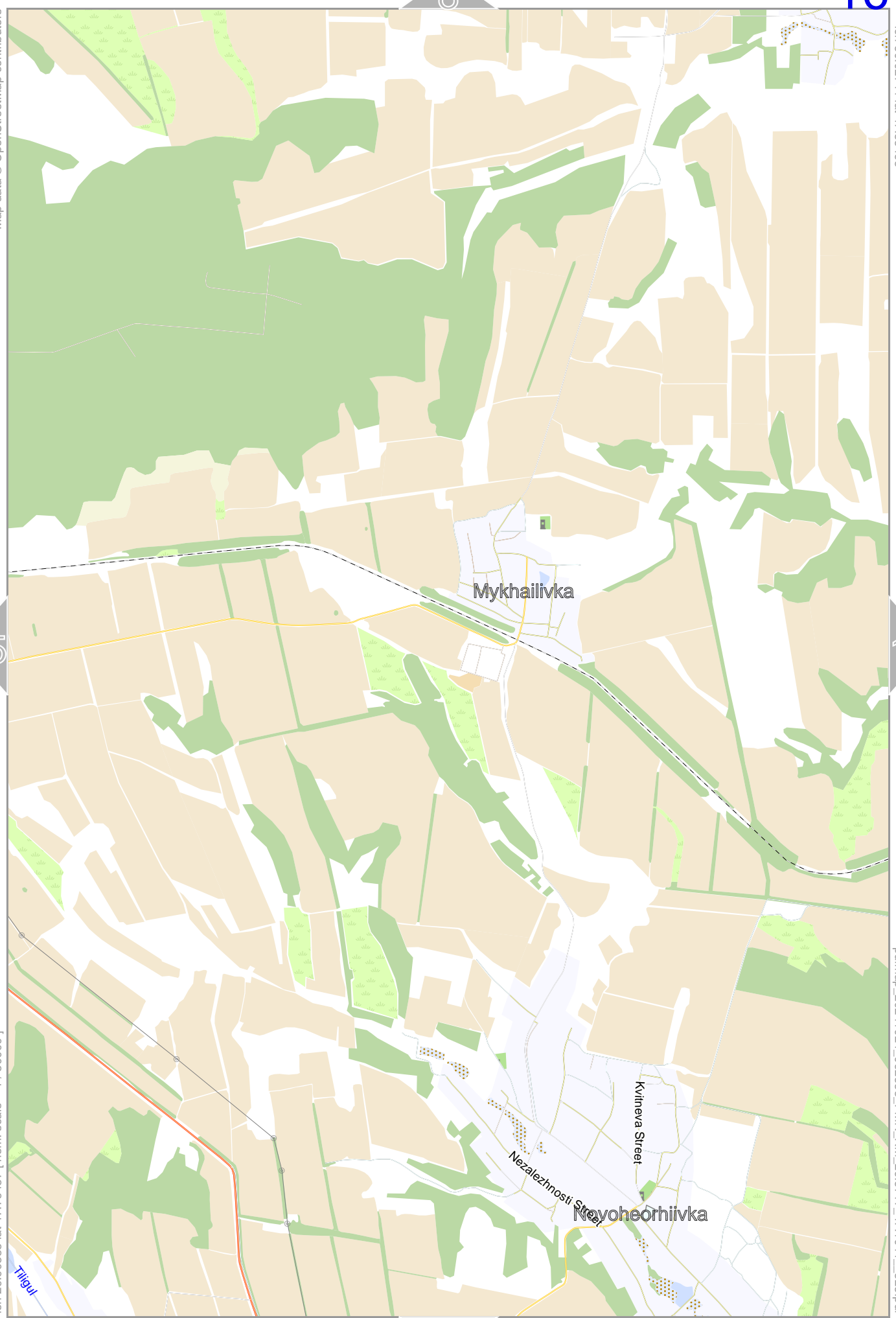






Map data © OpenStreetMap contributors

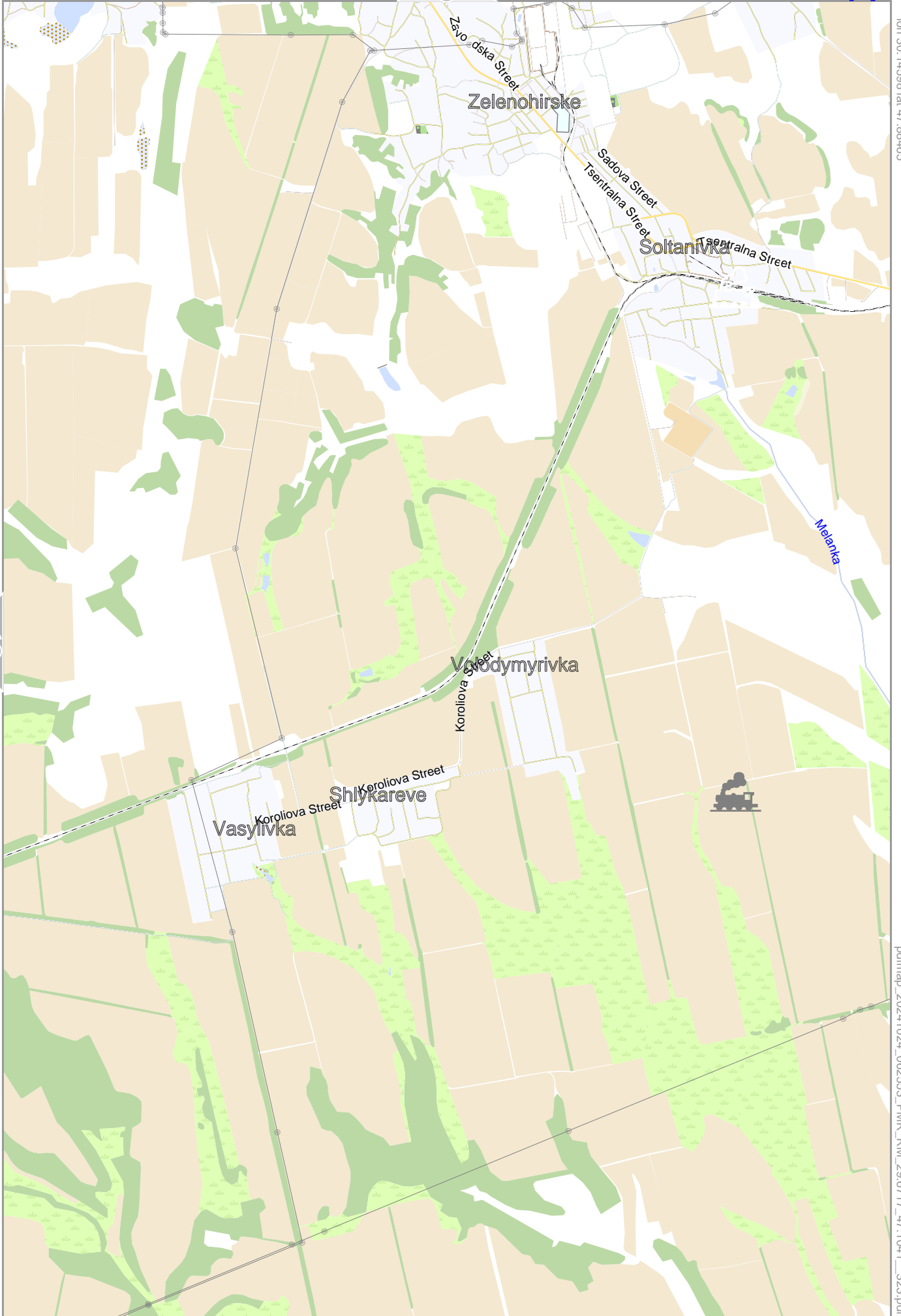
lon 30.02741 lat 47.89465

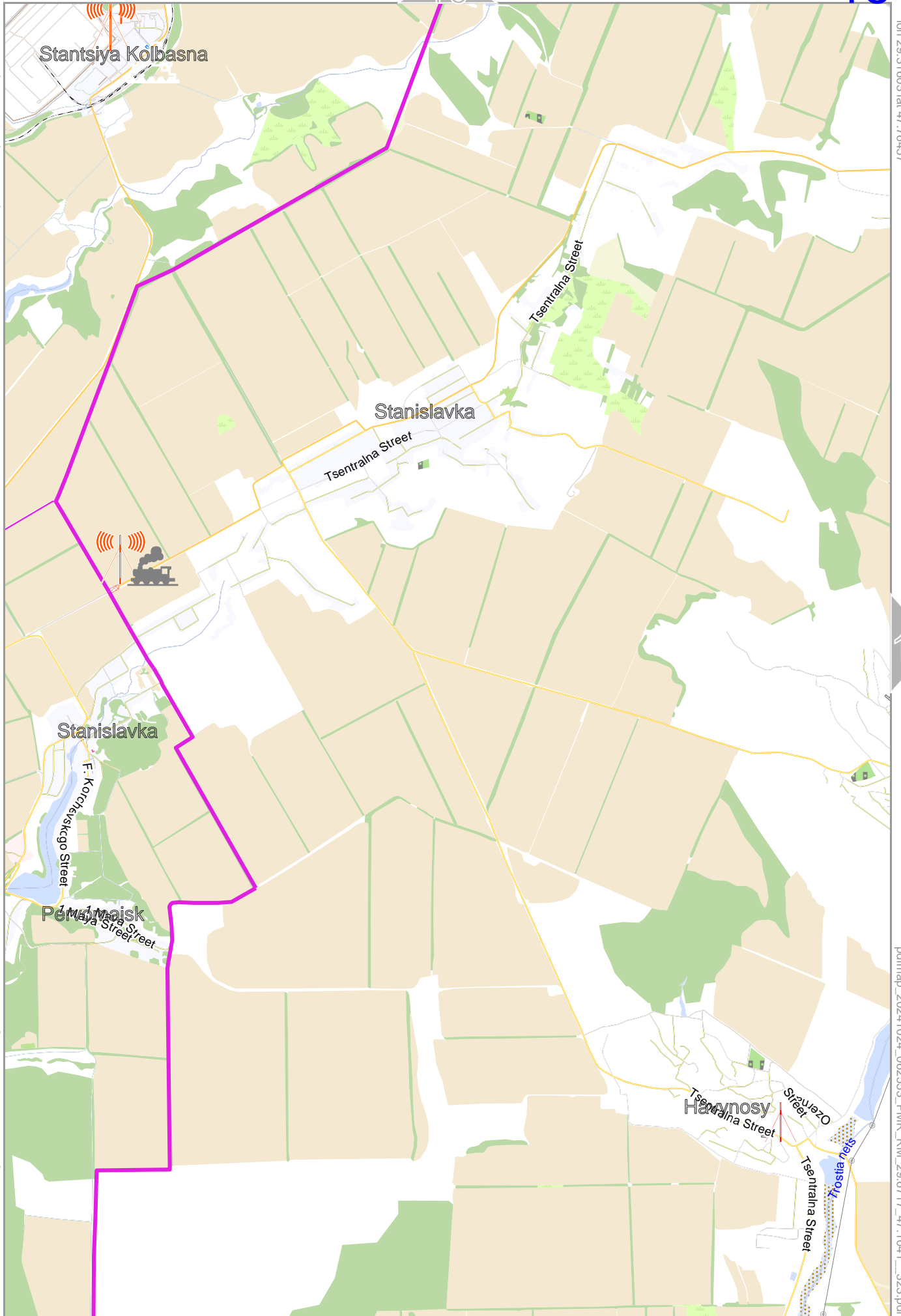


lon 29.90865 lat 47.76457 [nom. scale = 1 / 500000]

pdfmap_20241024_062553_PMR_RM_29.6717_47.1041_323.pdf

0 1000 m 2000 m

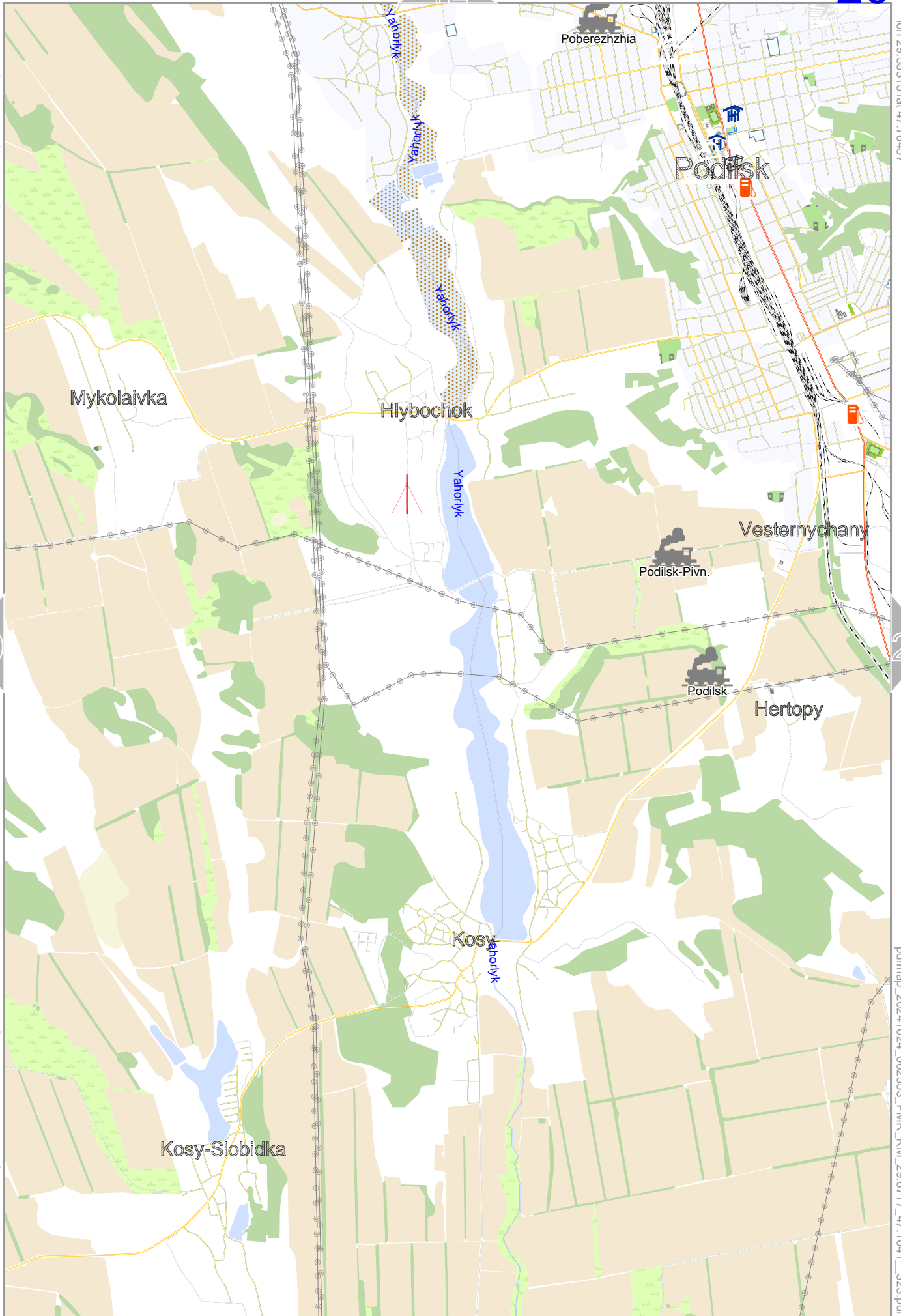






Map data © OpenStreetMap contributors

lon 29.55315 lat 47.76457



[lon 29.43459 lat 47.64449 [nom. scale = 1 / 500000

pdfmap_20241024_062553_PMR_RM_29.6717_47.1041_323.pdf

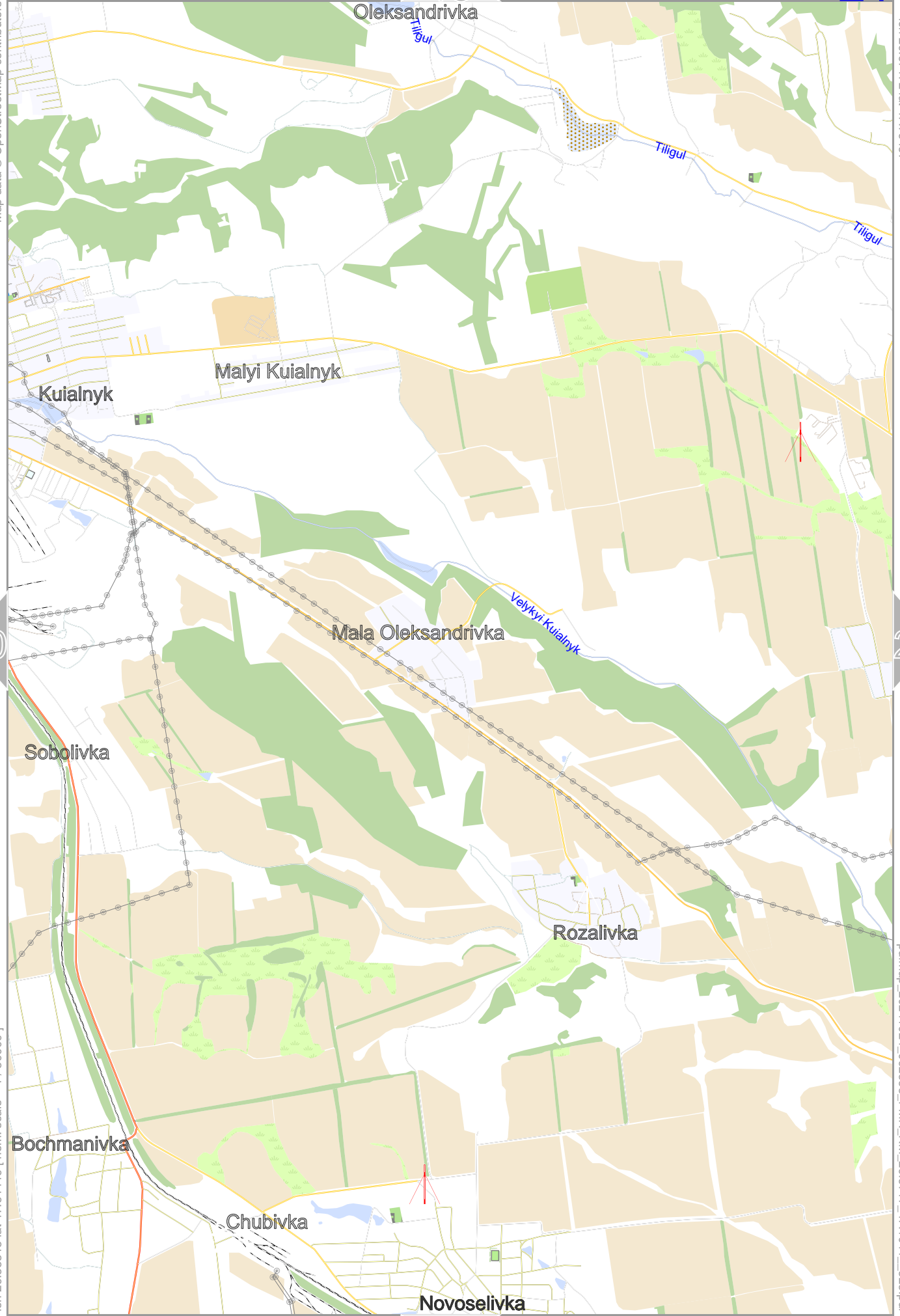
0 1000 m 2000 m

Map data © OpenStreetMap contributors

lon 29.67172 lat 47.76457

[lon 29.55315 lat 47.64449 | nom. scale = 1 / 500000

pdfmap_20241024_062553_PMR_RM_29.6717_47.1041_323.pdf



Map data © OpenStreetMap contributors

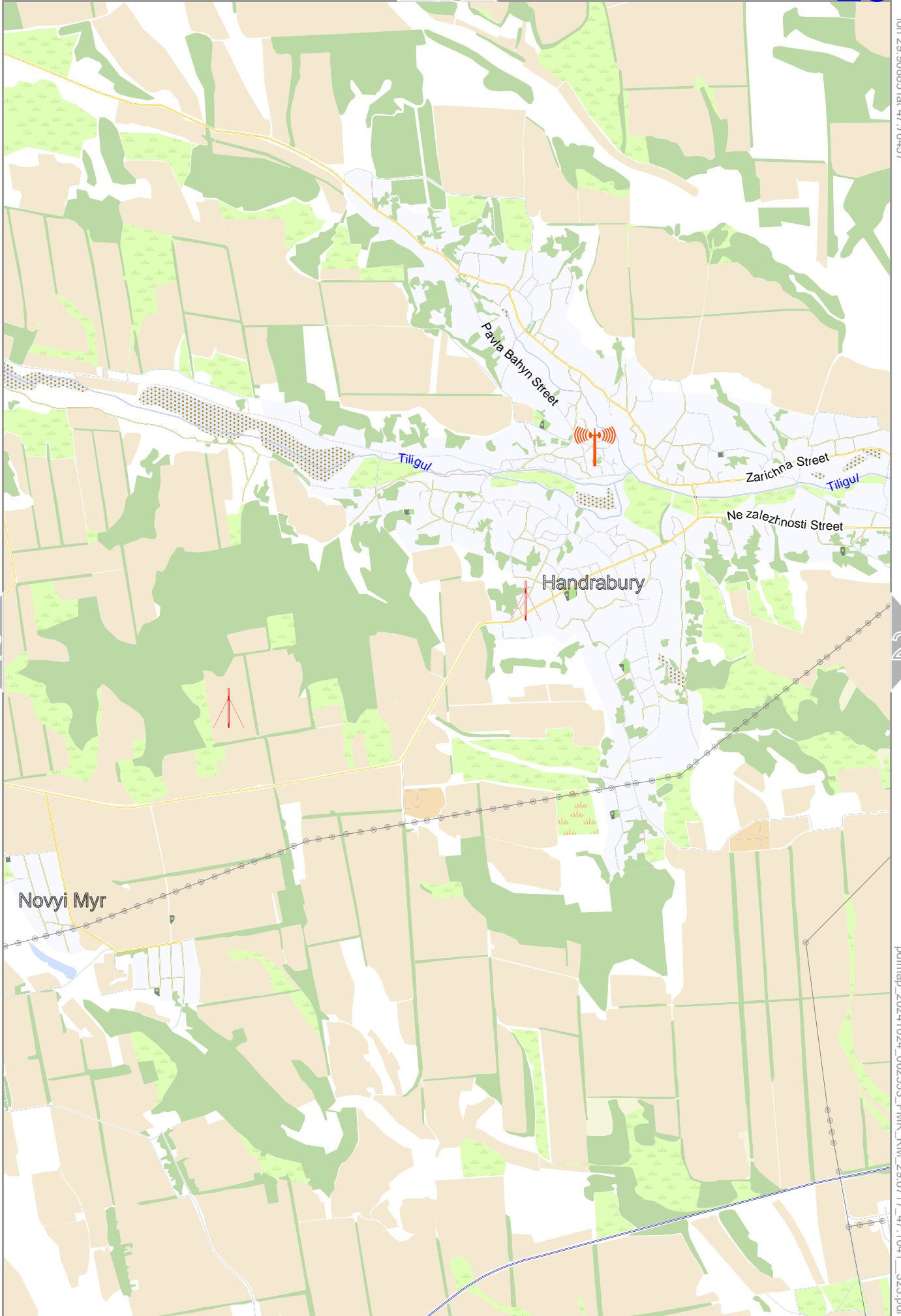
lon 29.79028 lat 47.76457



[lon 29.67172 lat 47.64449] [nom. scale = 1 / 500000]

pdfmap_20241024_062553_PMR_RM_29.6717_47.1041_323.pdf





Map data © OpenStreetMap contributors

lon 30.02741 lat 47.76457

[lon 29.90865 lat 47.64449 [nom. scale = 1 / 500000]

pdfmap_20241024_062553_PMR_RM_29.6717_47.1041_323.pdf



0 1000 m 2000 m

Map data © OpenStreetMap contributors

lon 30.14598 lat 47.76457



[lon 30.02741 lat 47.64449] [nom. scale = 1 / 500000]

pdfmap_20241024_062553_PMR_RM_29.6717_47.1041_323.pdf

0 1000 m 2000 m

PMR RM

Map data © OpenStreetMap contributors

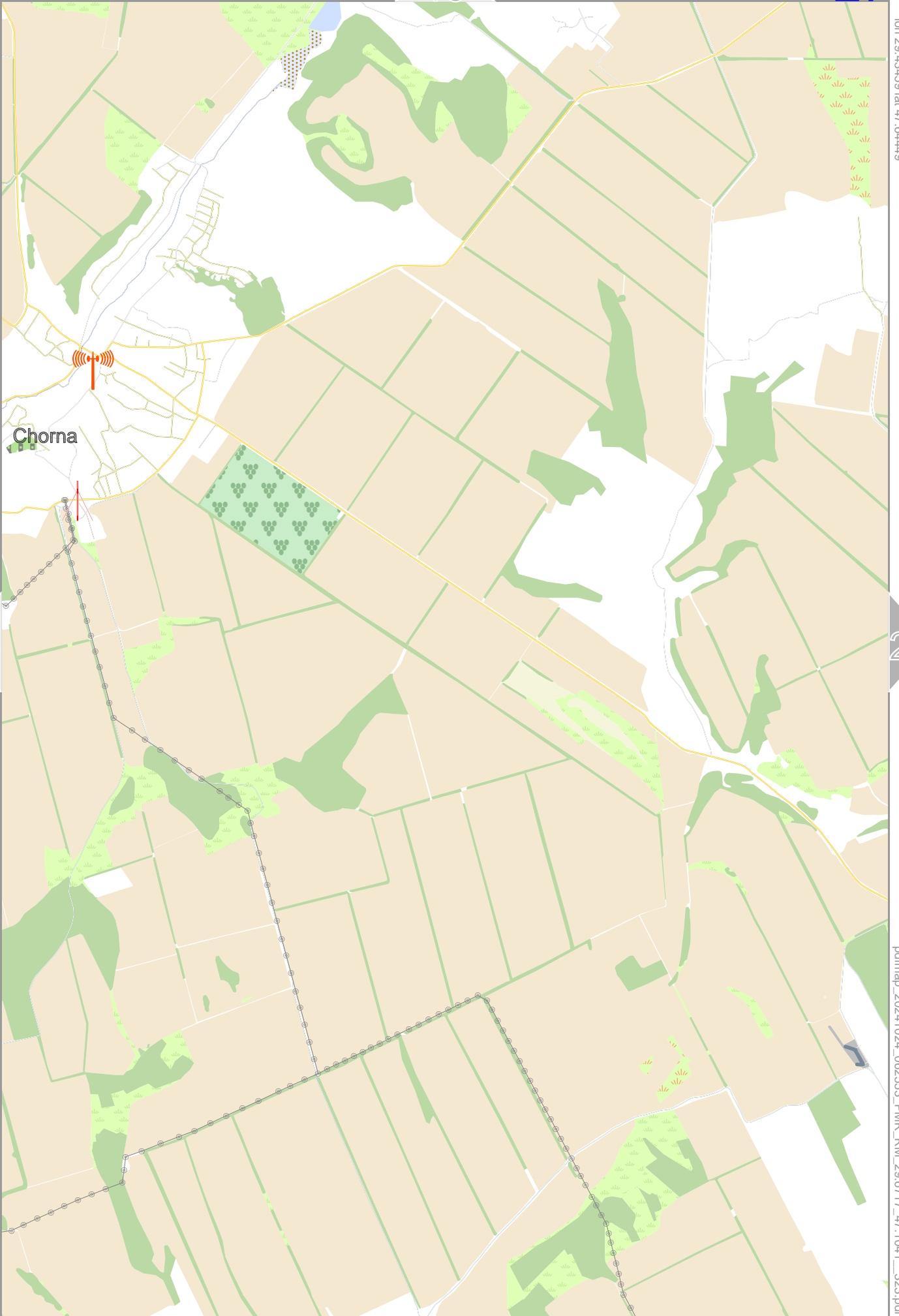
lon 29.31603 lat 47.64449

[lon 29.19746 lat 47.52440] nom. scale = 1 / 500000

pdfmap_20241024_062553_PMR_RM_29.6717_47.1041_323.pdf



0 1000 m 2000 m



Map data © OpenStreetMap contributors

lon 29.55315 lat 47.64449

Flora

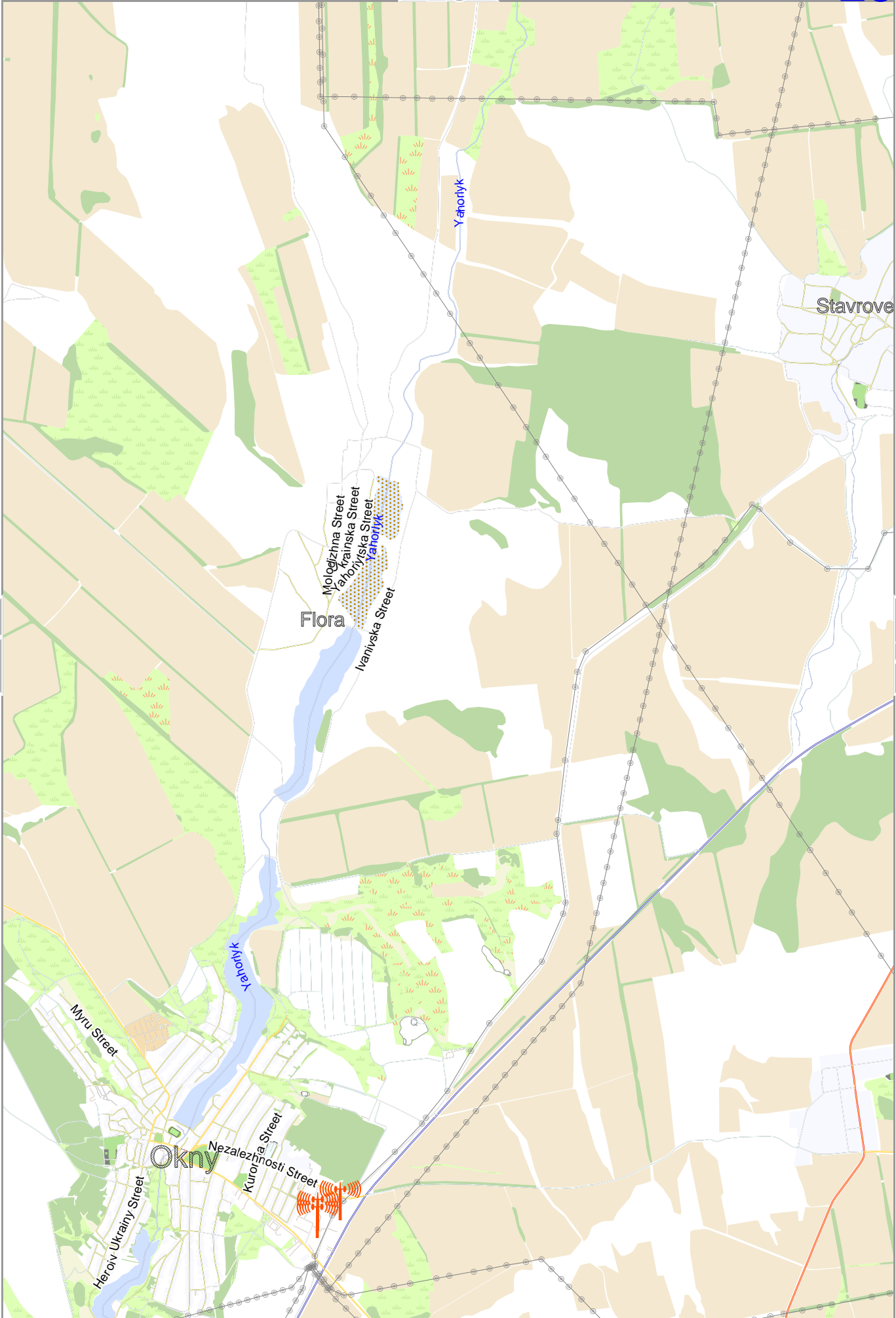
Stavrovo

Okny

lon 29.43469 lat 47.52440 [nom. scale = 1 / 500000]

pdfmap_20241024_062553_PMR_RM_29.6717_47.1041_323.pdf

0 1000 m 2000 m

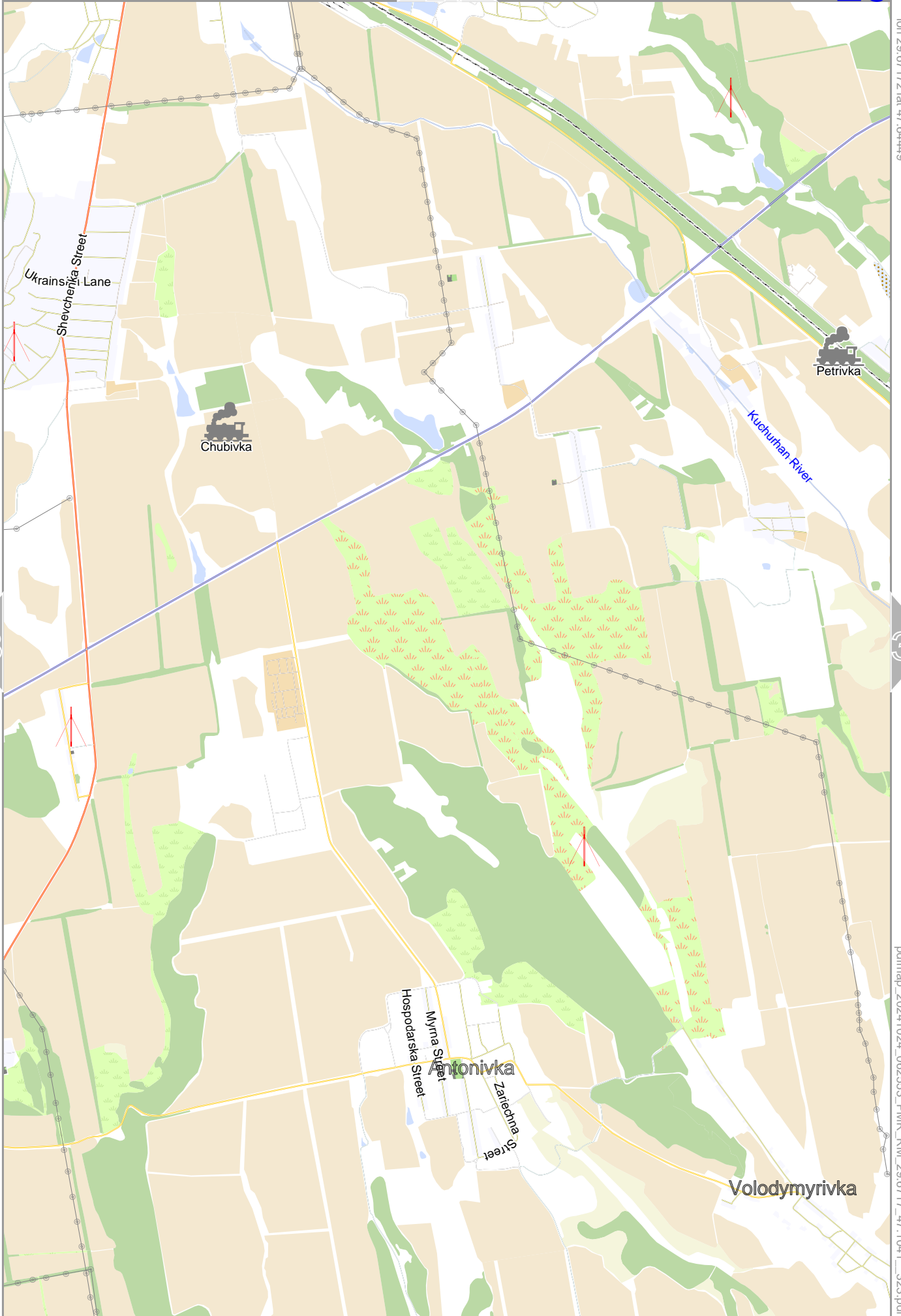


Map data © OpenStreetMap contributors

lon 29.67172 lat 47.64449

[lon 29.55315 lat 47.52440] nom. scale = 1 / 500000

pdfmap_20241024_062553_PMR_RM_29.6717_47.1041_323.pdf



Antonivka

Volodymyrivka

Ukrainska Lane

Shevchenko Street

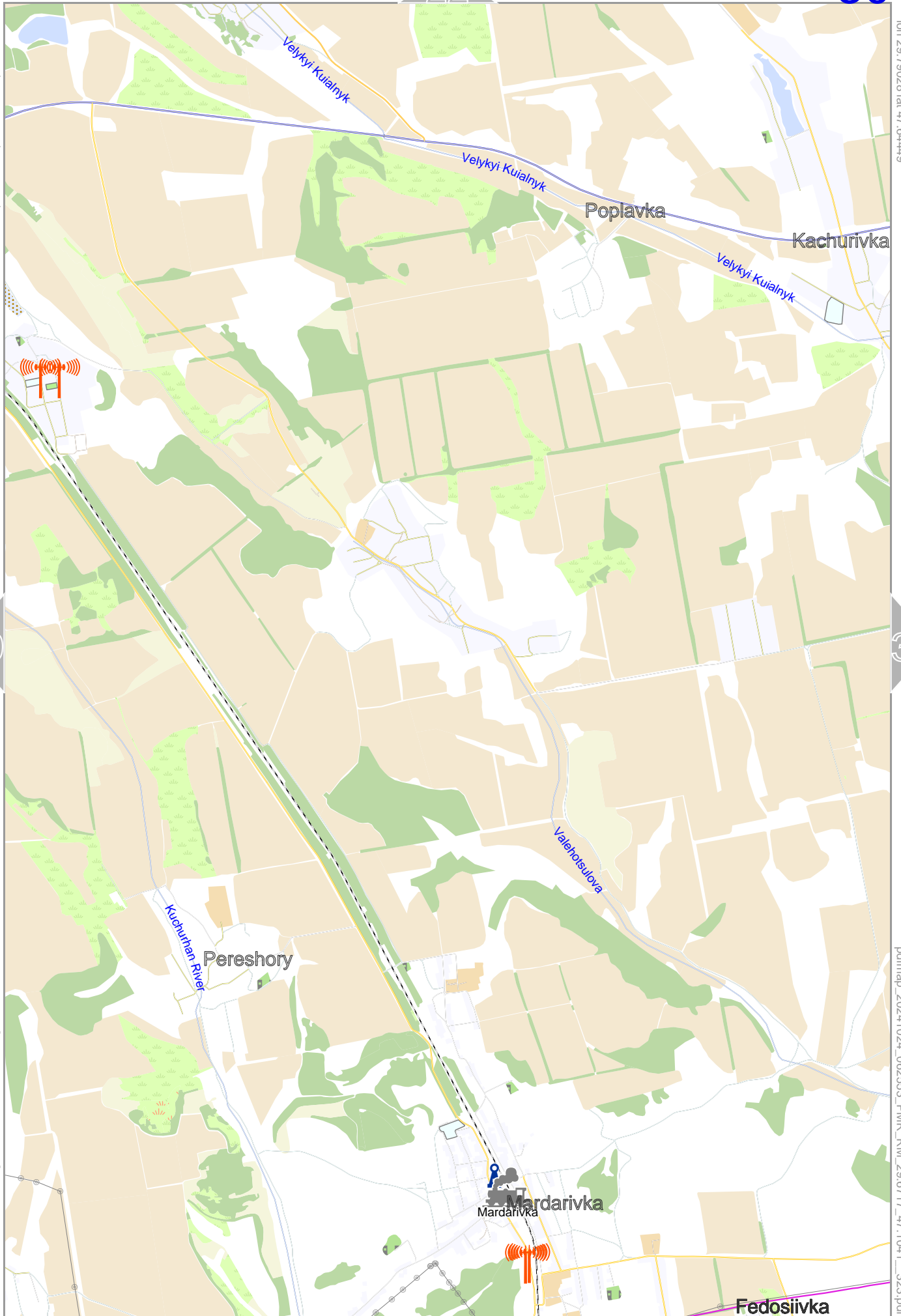
Hospodarska Street

Myrna Street

Zarechna Street

Kuchurhan River

0 1000 m 2000 m



Map data © OpenStreetMap contributors

lon 29.90885 lat 47.64449

Obrochne

Velyka Kindrativka

Velykykuvahyk

Tertraha Street

Valehotsuliva

[lon 29.79028 lat 47.52440 [nom. scale = 1 / 500000

pdfmap_20241024_062553_PMR_RM_29.6717_47.1041_323.pdf

0 1000 m 2000 m

Map data © OpenStreetMap contributors

lon 30.02741 lat 47.64449

[lon 29.90885 lat 47.52440 | nom. scale = 1 / 500000

pdfmap_20241024_062553_PMR_RM_29.6717_47.1041_323.pdf



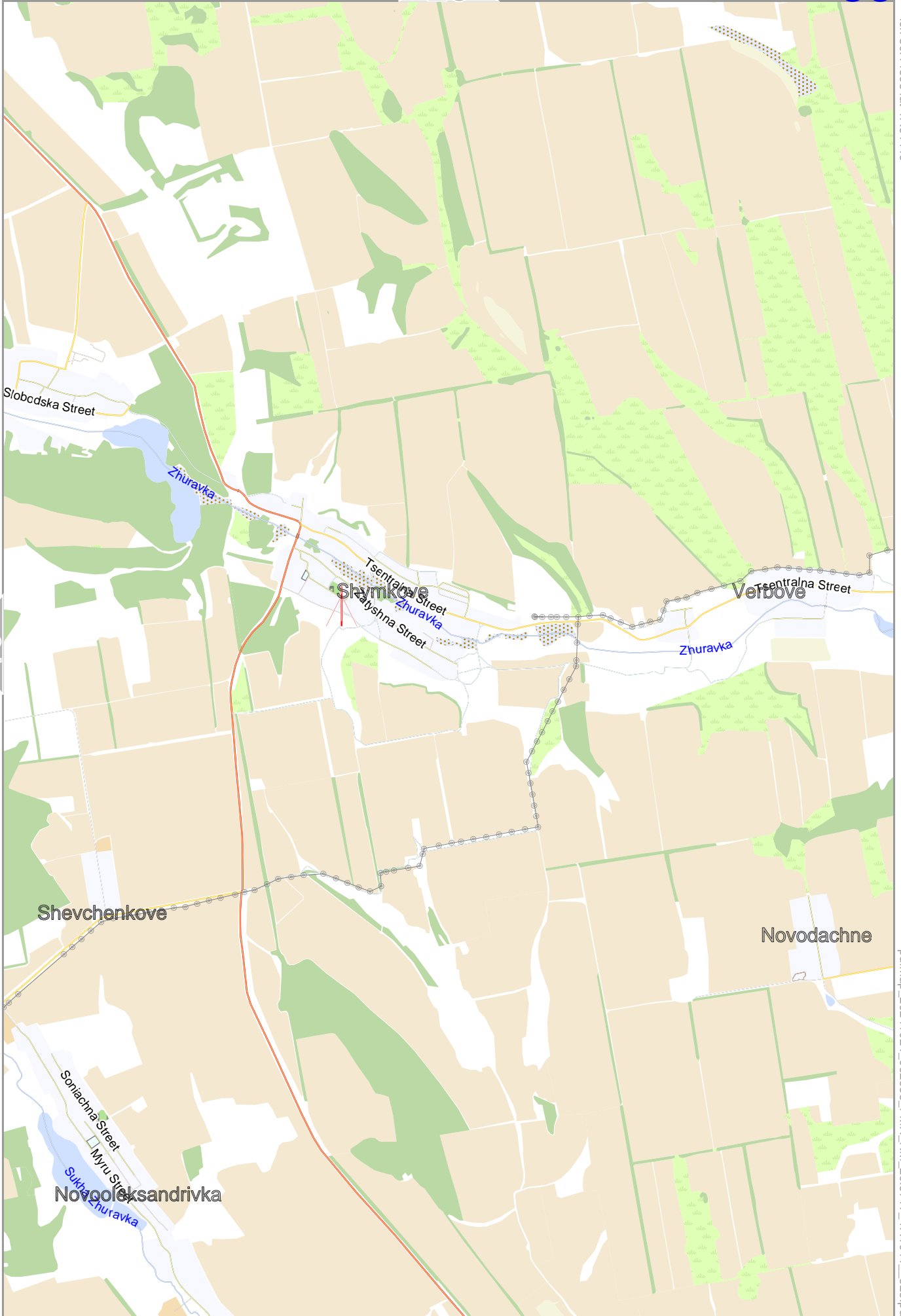
0 1000 m 2000 m

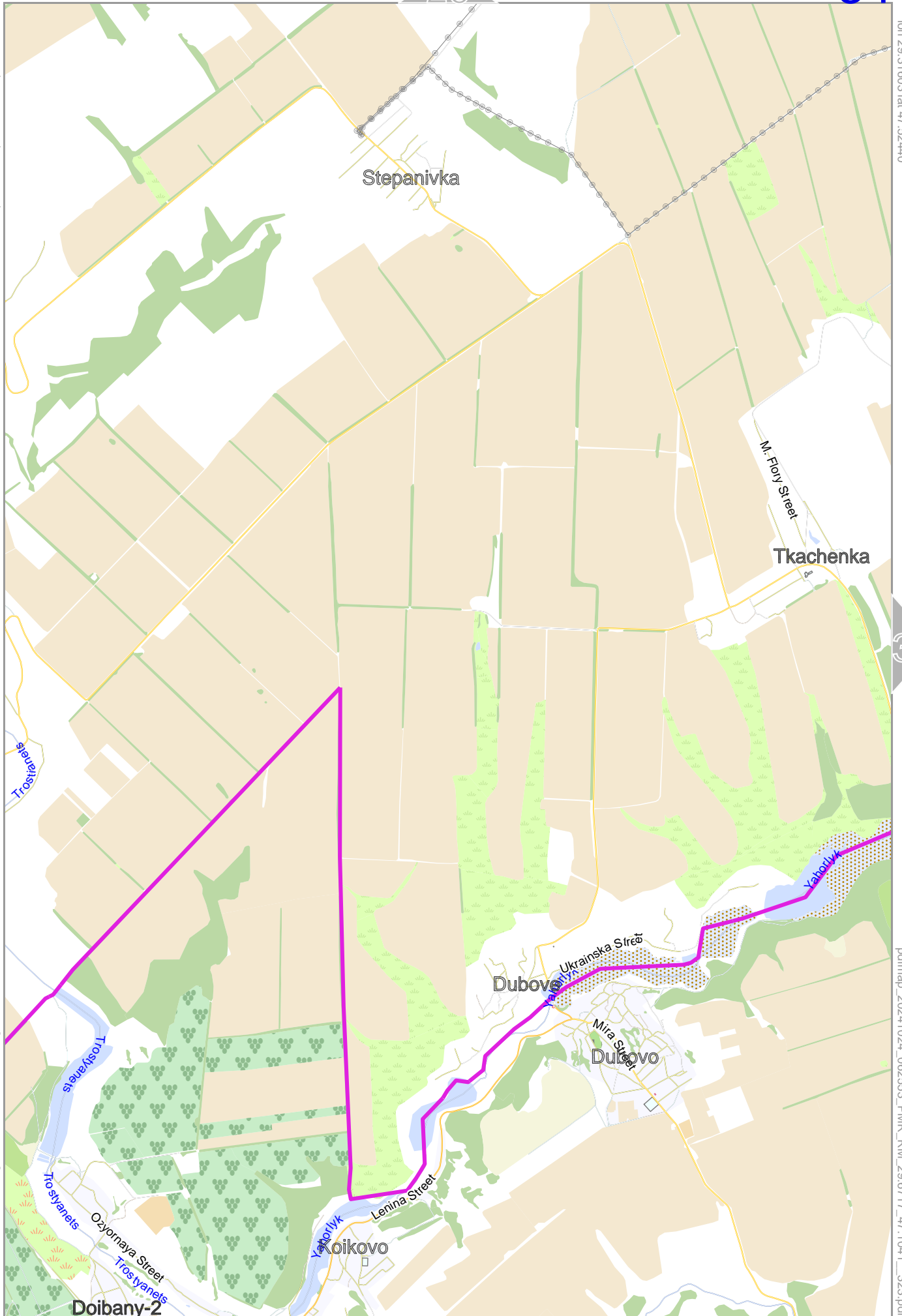
Map data © OpenStreetMap contributors

lon 30.14598 lat 47.64449

[lon 30.02741 lat 47.52440 [nom. scale = 1 / 500000

pdfmap_20241024_062553_PMR_RM_29.6717_47.1041_323.pdf



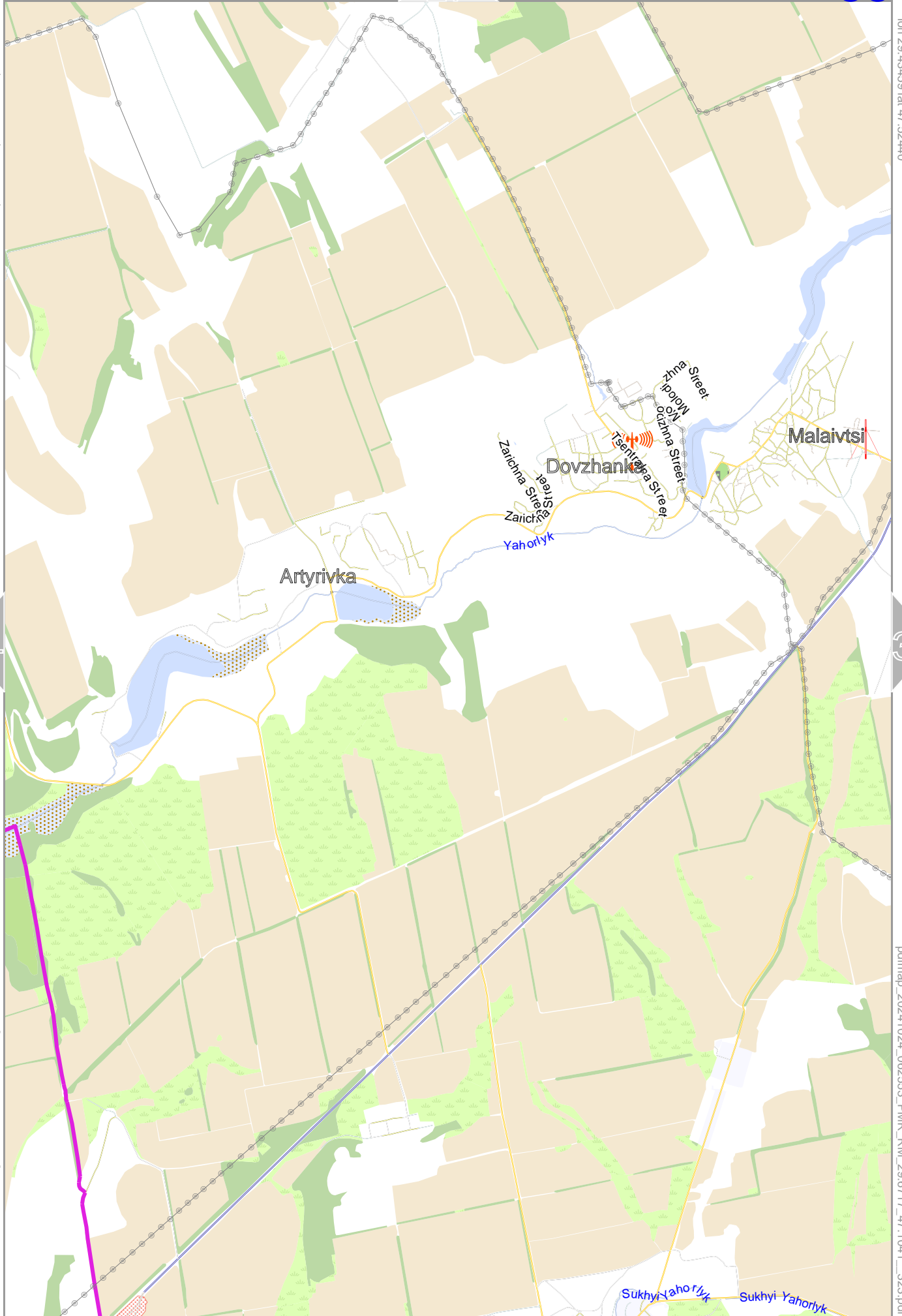


Map data © OpenStreetMap contributors

lon 29.43459 lat 47.52440

[lon 29.31603 lat 47.40432 [nom. scale = 1 / 500000

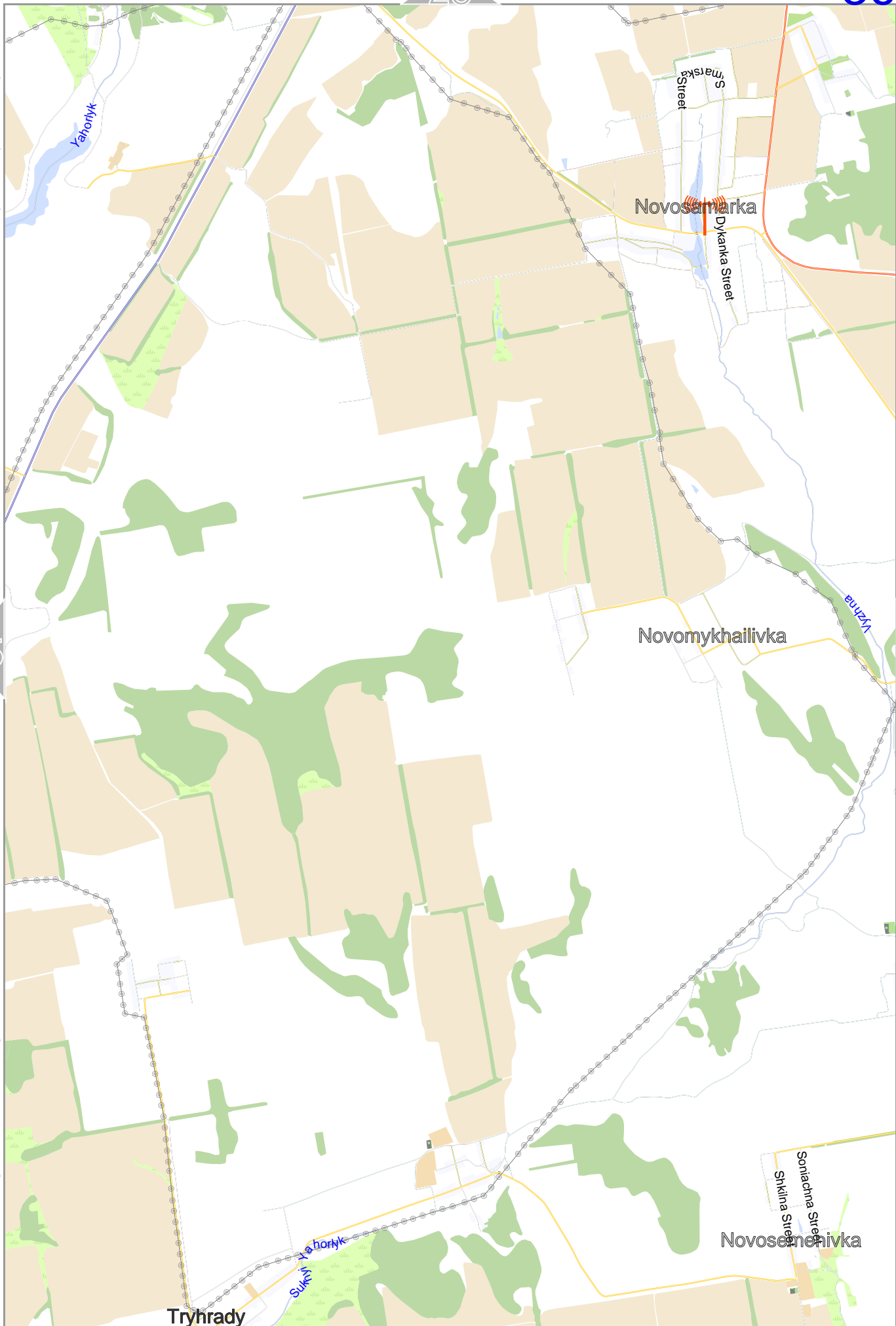
pdfmap_20241024_062553_PMR_RM_29.6717_47.1041_323.pdf



0 1000 m 2000 m

Map data © OpenStreetMap contributors

lon 29.55315 lat 47.52440



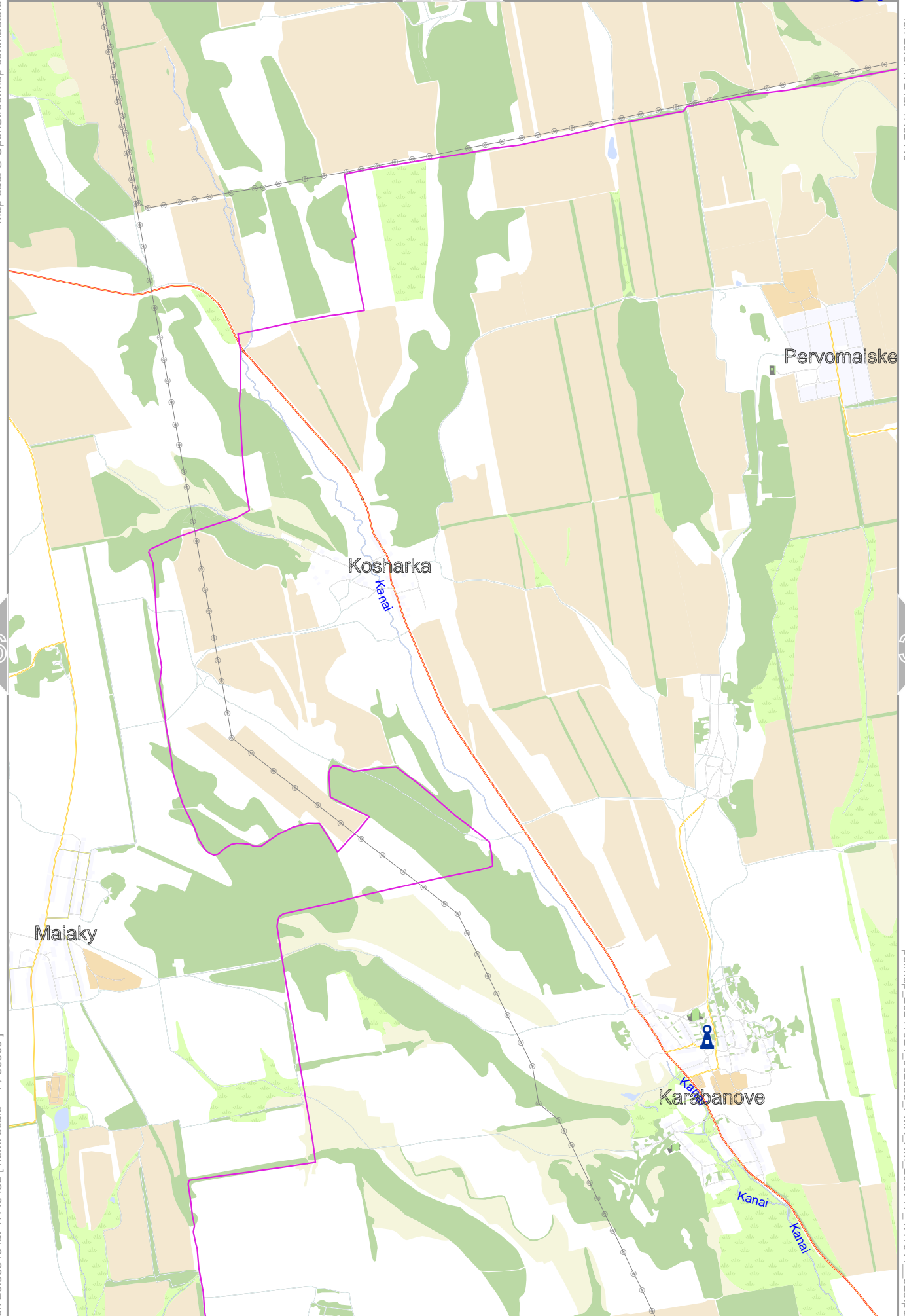
[lon 29.43459 lat 47.40432 [nom. scale = 1 / 500000

pdfmap_20241024_062553_PMR_RM_29.6717_47.1041_323.pdf

0 1000 m 2000 m

Map data © OpenStreetMap contributors

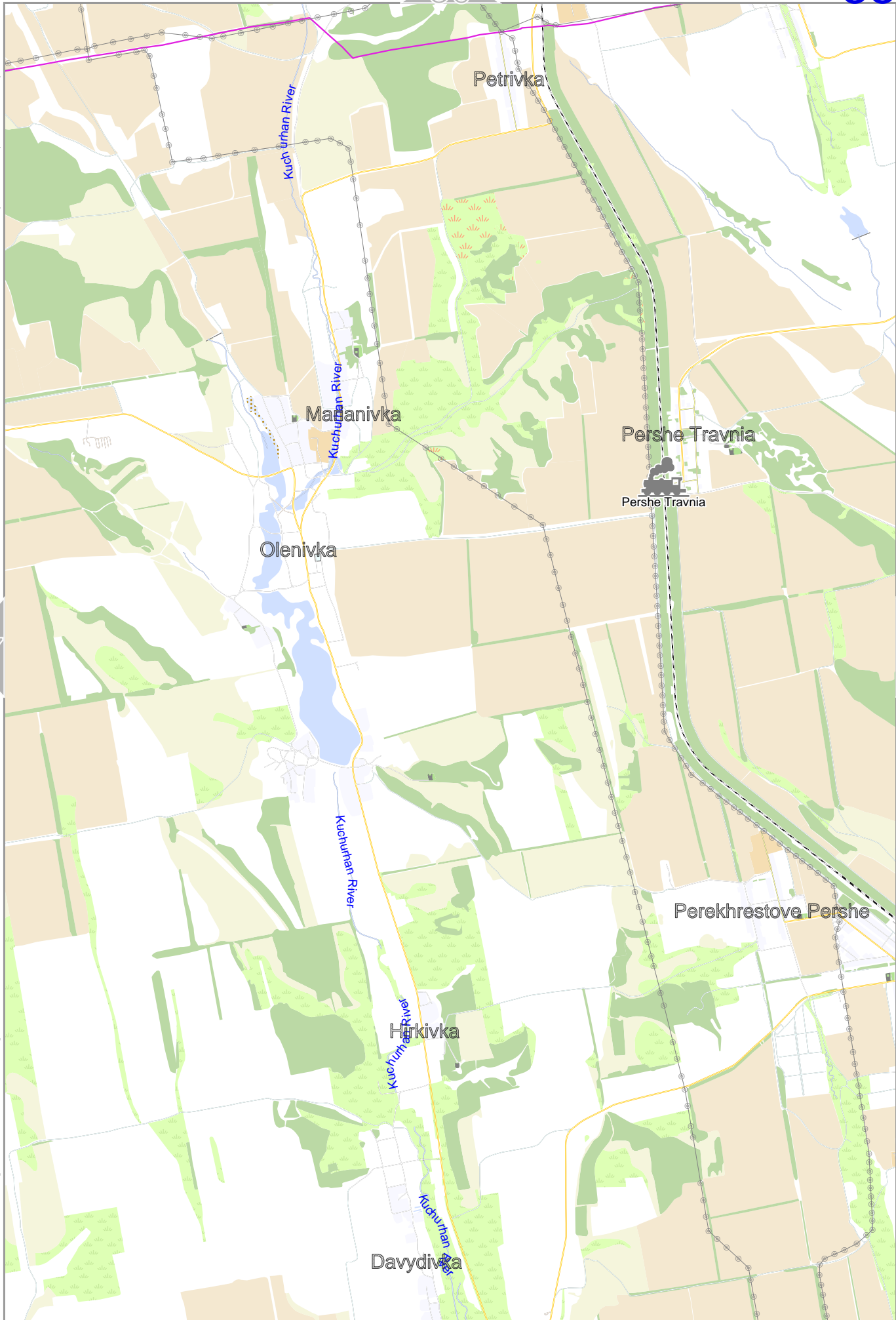
lon 29.67172 lat 47.52440



[lon 29.55315 lat 47.40432 [nom. scale = 1 / 500000

pdfmap_20241024_062553_PMR_RM_29.6717_47.1041_323.pdf

0 1000 m 2000 m



Novozaritske

Valehotsulova

Bimosove

Malyy Kujalnyk

Malyy Kujalnyk

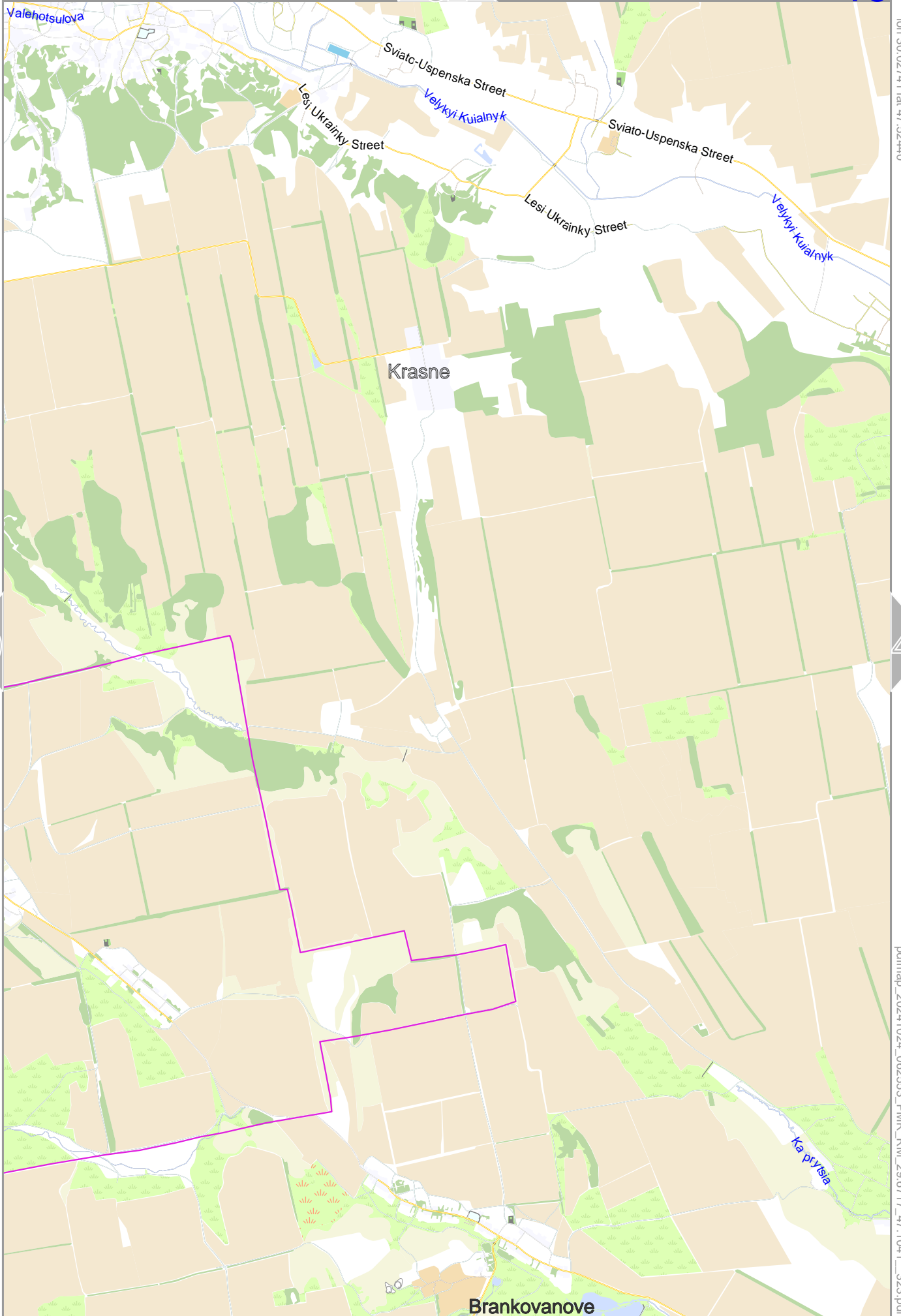
Malyy Kujalnyk

Onylove

Perekhrestove

Map data © OpenStreetMap contributors

lon 30.02741 lat 47.52440



[lon 29.90885 lat 47.40432] [nom. scale = 1 / 500000]

pdfmap_20241024_062553_PMR_RM_29.9717_47.1041_323.pdf



Map data © OpenStreetMap contributors

lon 29.31603 lat 47.40432

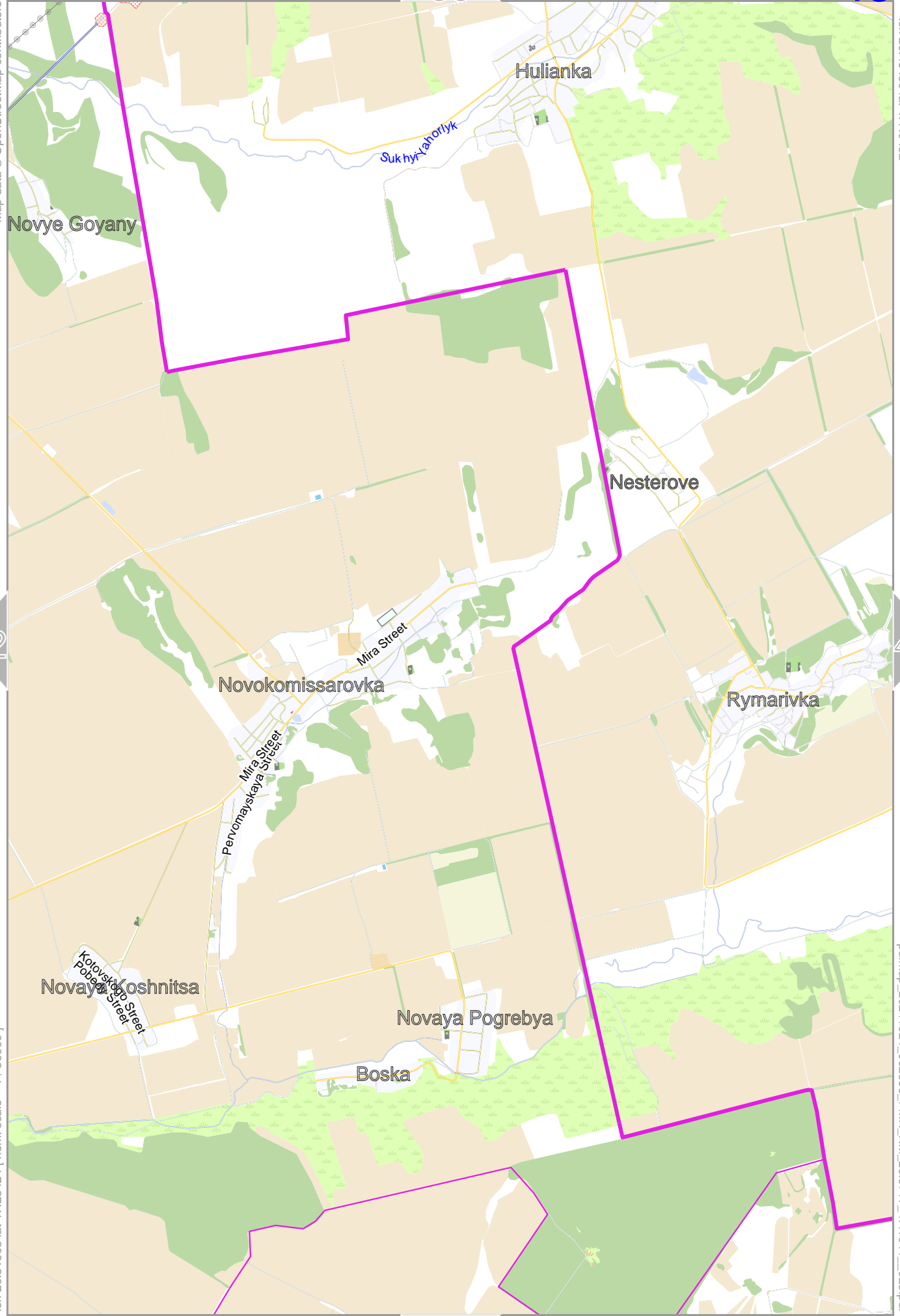
[lon 29.19746 lat 47.28424 [nom. scale = 1 / 500000]

pdfmap_20241024_062553_PMR_RM_29.6717_47.1041_323.pdf



Map data © OpenStreetMap contributors

lon 29.434591 lat 47.40432



lon 29.31603 lat 47.28424 [nom. scale = 1 / 500000]

pdfmap_20241024_062553_PMR_RM_29.6717_47.1041_323.pdf

Map data © OpenStreetMap contributors

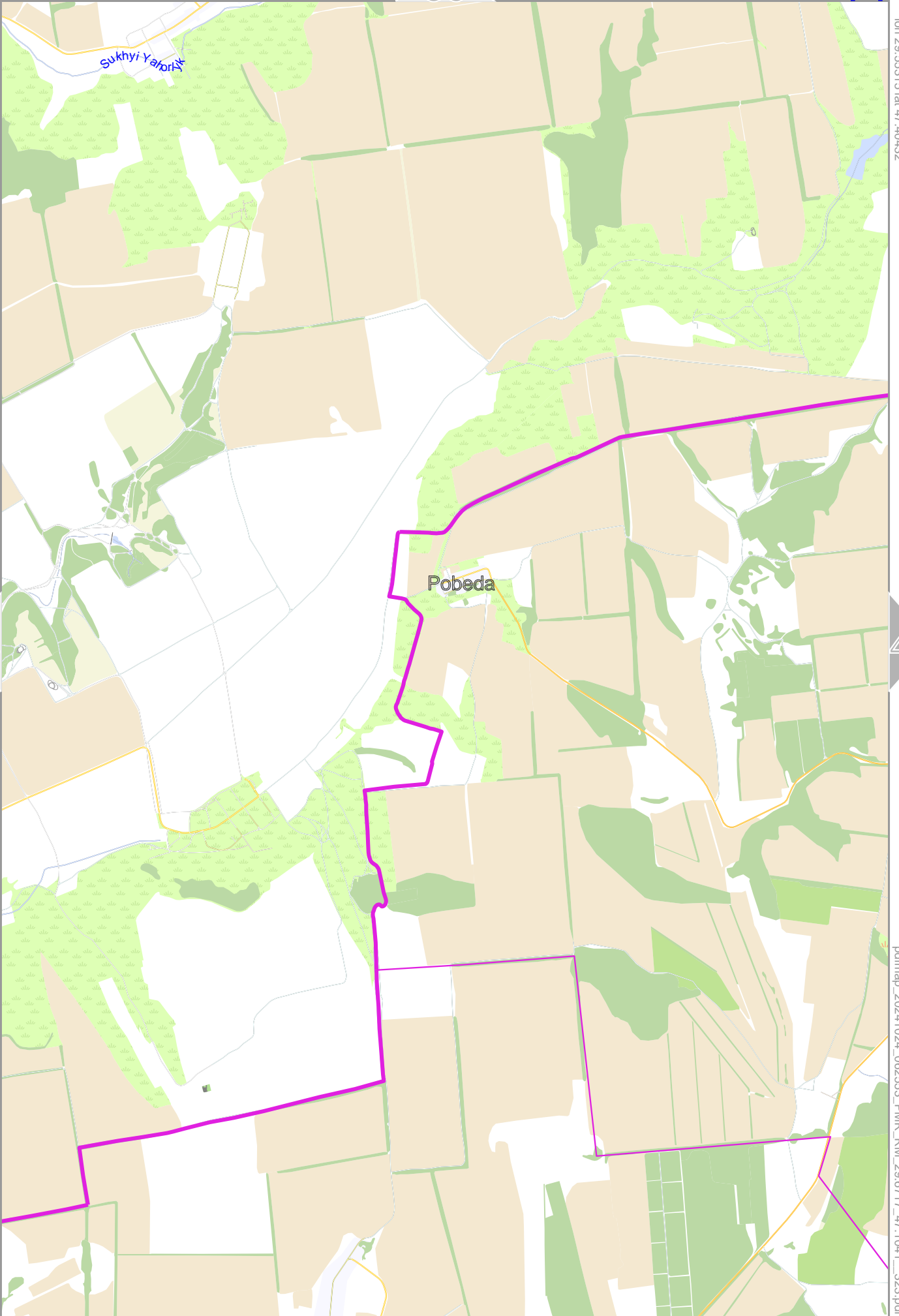
lon 29.55315 lat 47.40432

Pobeda

[lon 29.43459 lat 47.28424 [nom. scale = 1 / 500000]

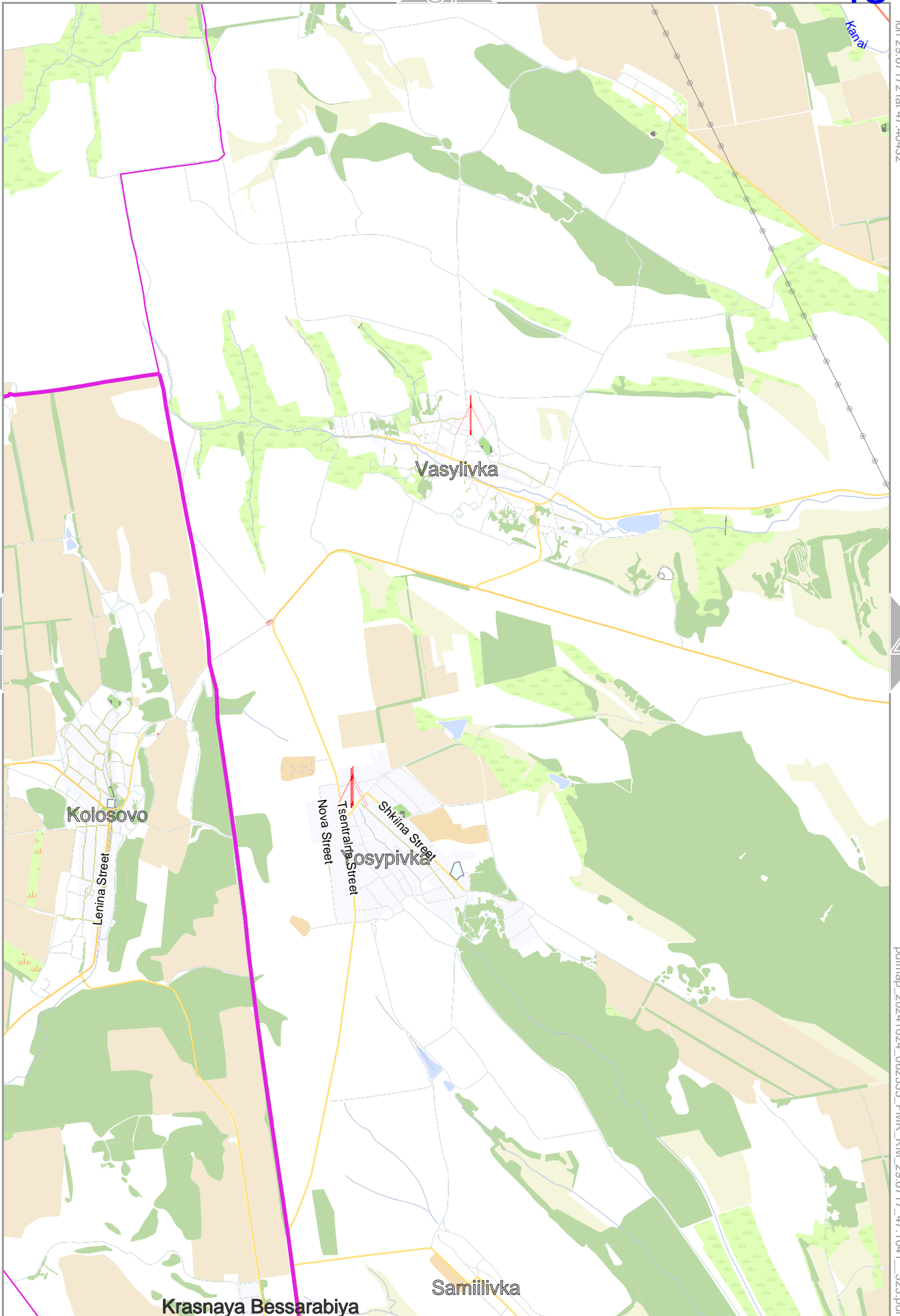
pdfmap_20241024_062553_PMR_RM_29.6717_47.1041_323.pdf

0 1000 m 2000 m



Map data © OpenStreetMap contributors

lon 29.67172 lat 47.40432



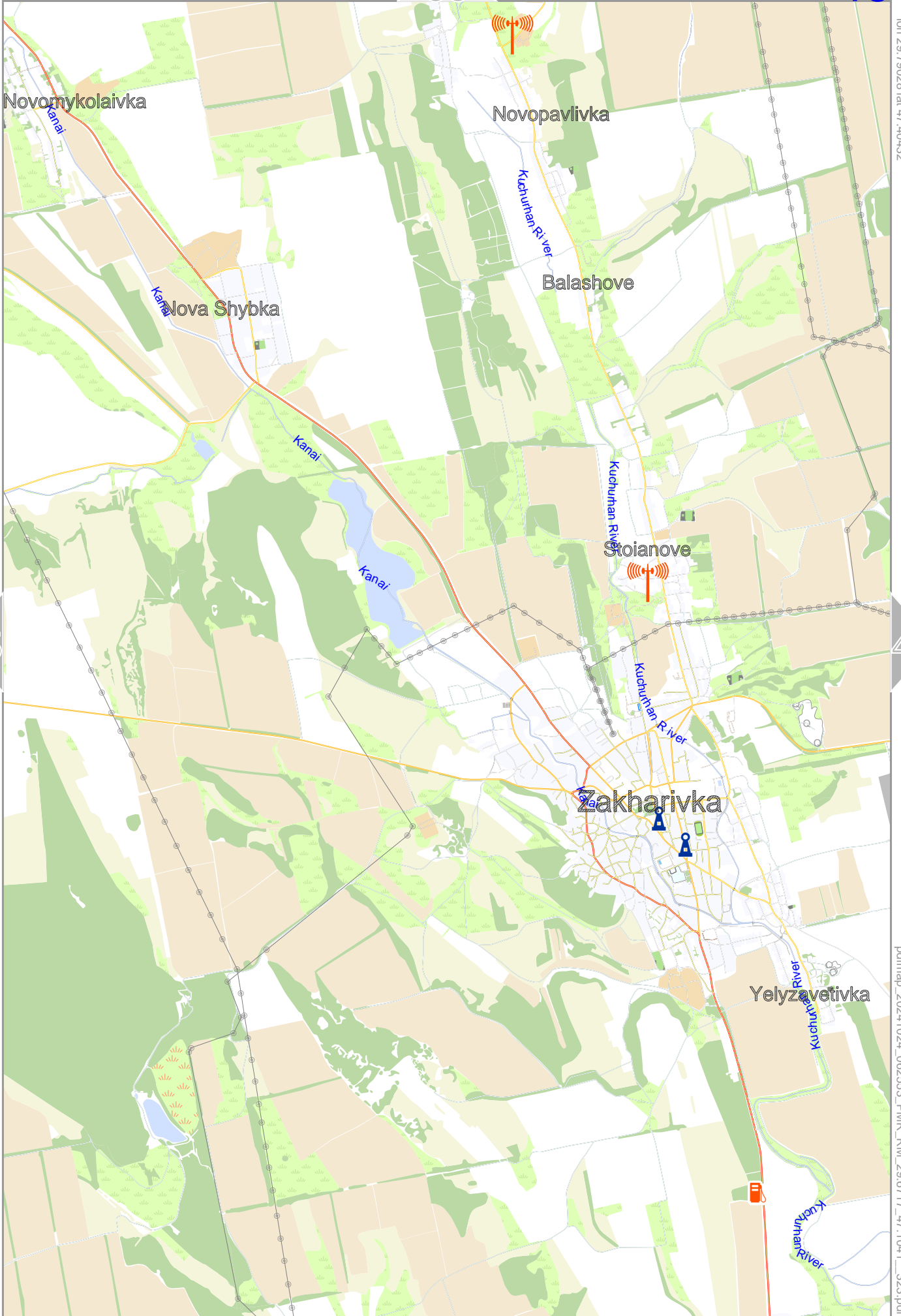
[lon 29.55315 lat 47.28424 [nom. scale = 1 / 500000]

pdfmap_20241024_062553_PMR_RM_29.6717_47.1041_323.pdf

0 1000 m 2000 m

Map data © OpenStreetMap contributors

lon 29.79028 lat 47.40432



[lon 29.67172 lat 47.28424 [nom. scale = 1 / 500000

pdfmap_20241024_062553_PMR_RM_29.6717_47.1041_323.pdf

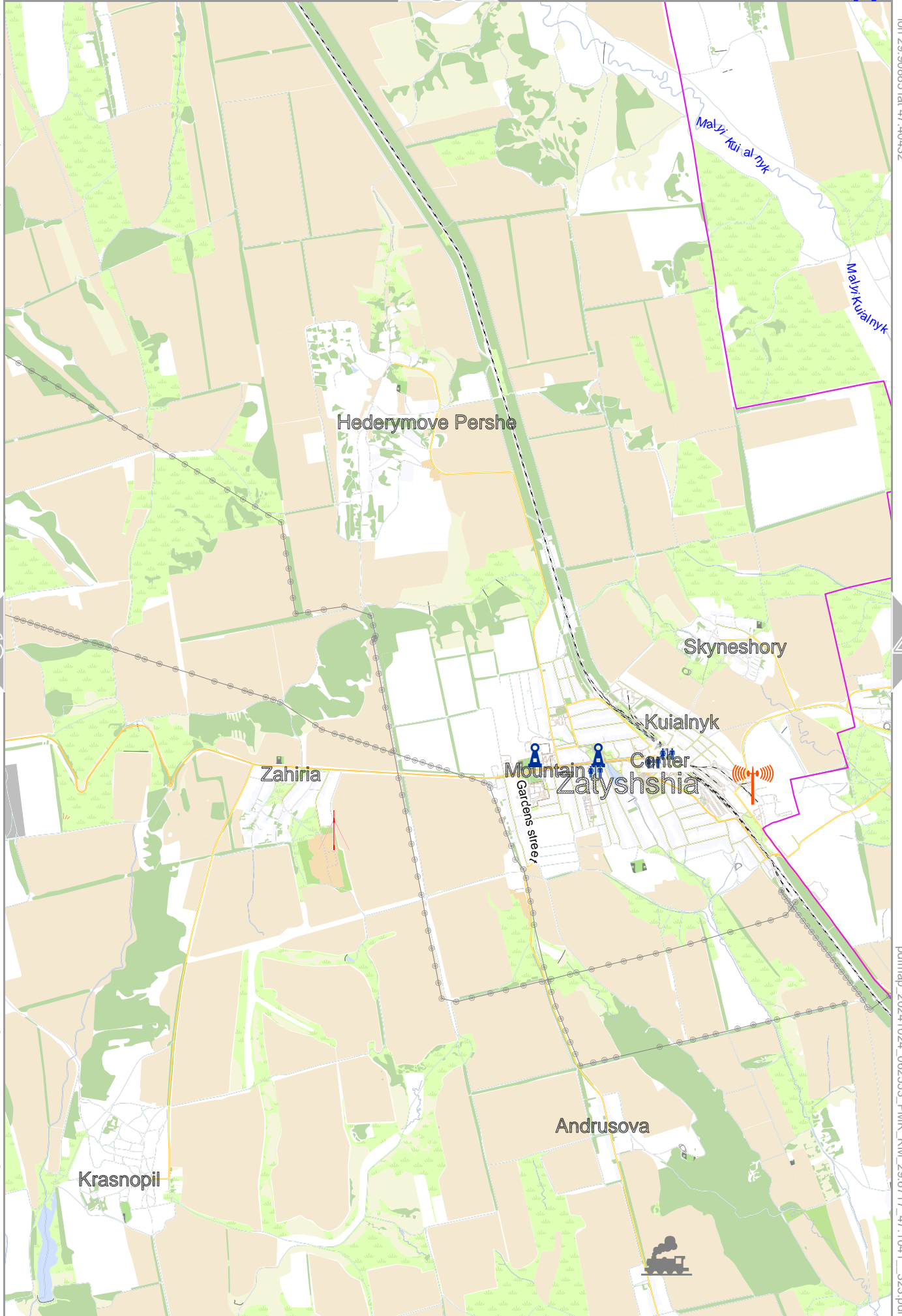
0 1000 m 2000 m

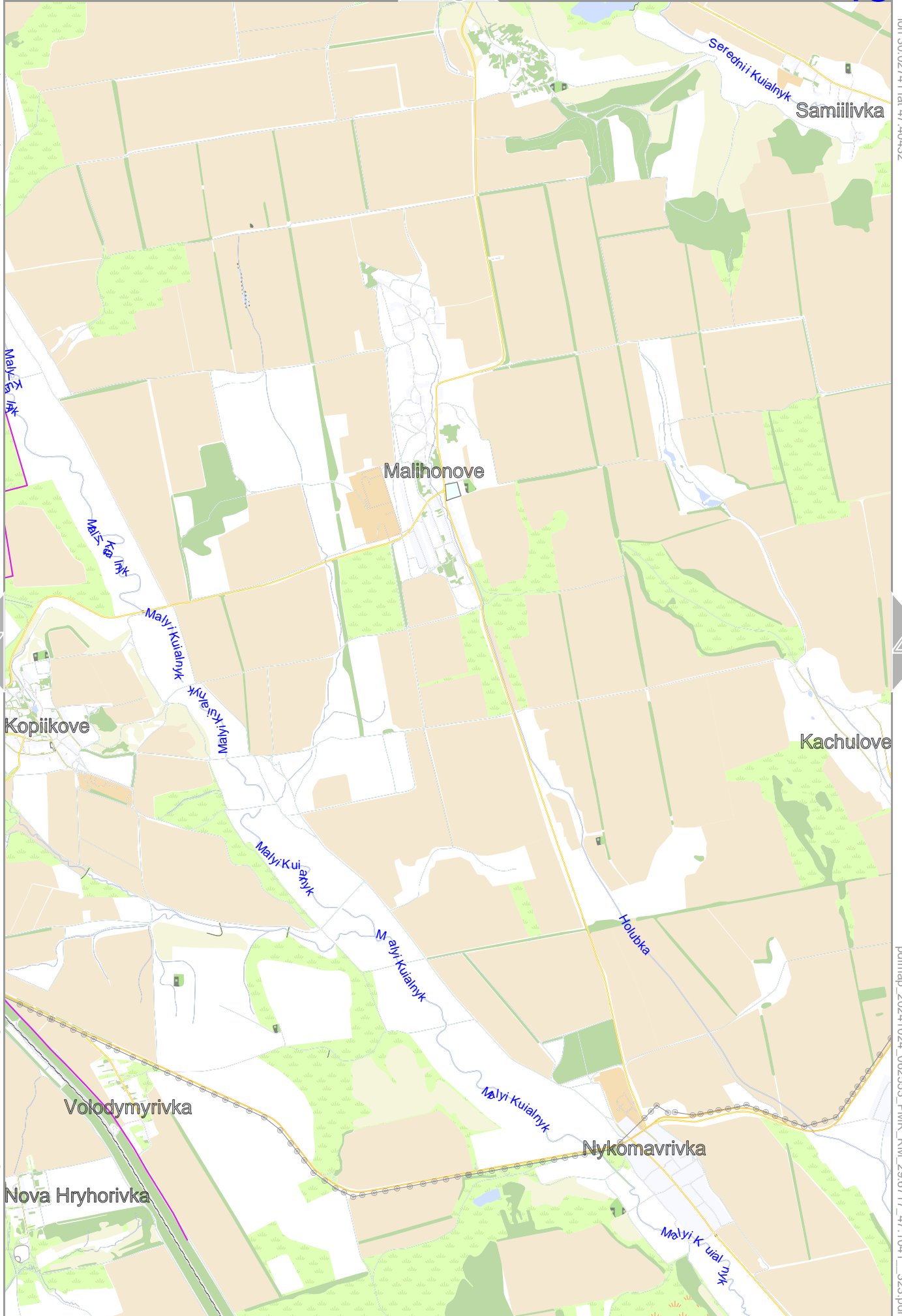
Map data © OpenStreetMap contributors

lon 29.90885 lat 47.40432

[lon 29.79028 lat 47.28424 | nom. scale = 1 / 500000

pdfmap_20241024_062553_PMR_RM_29.6717_47.1041_323.pdf



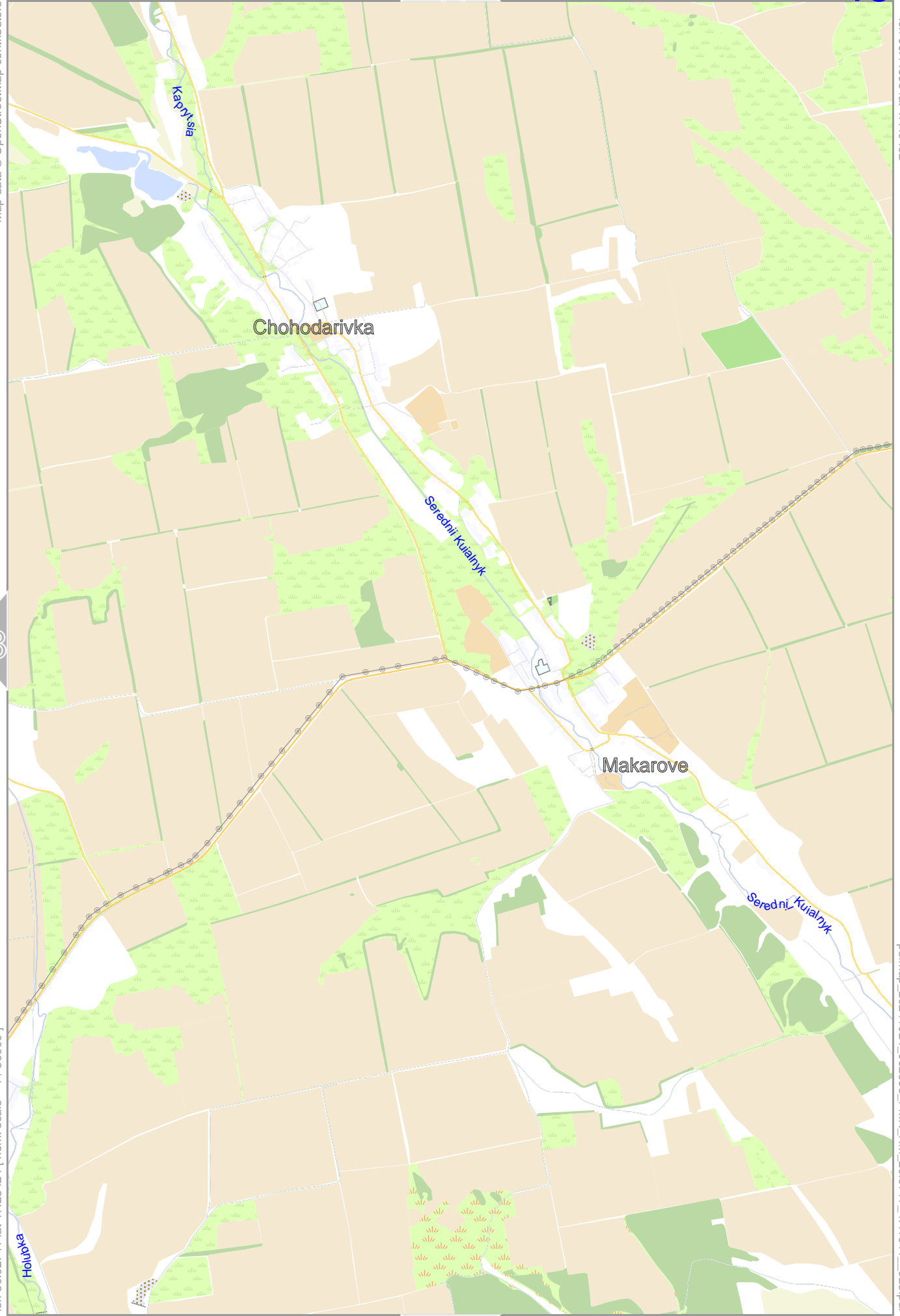


Map data © OpenStreetMap contributors

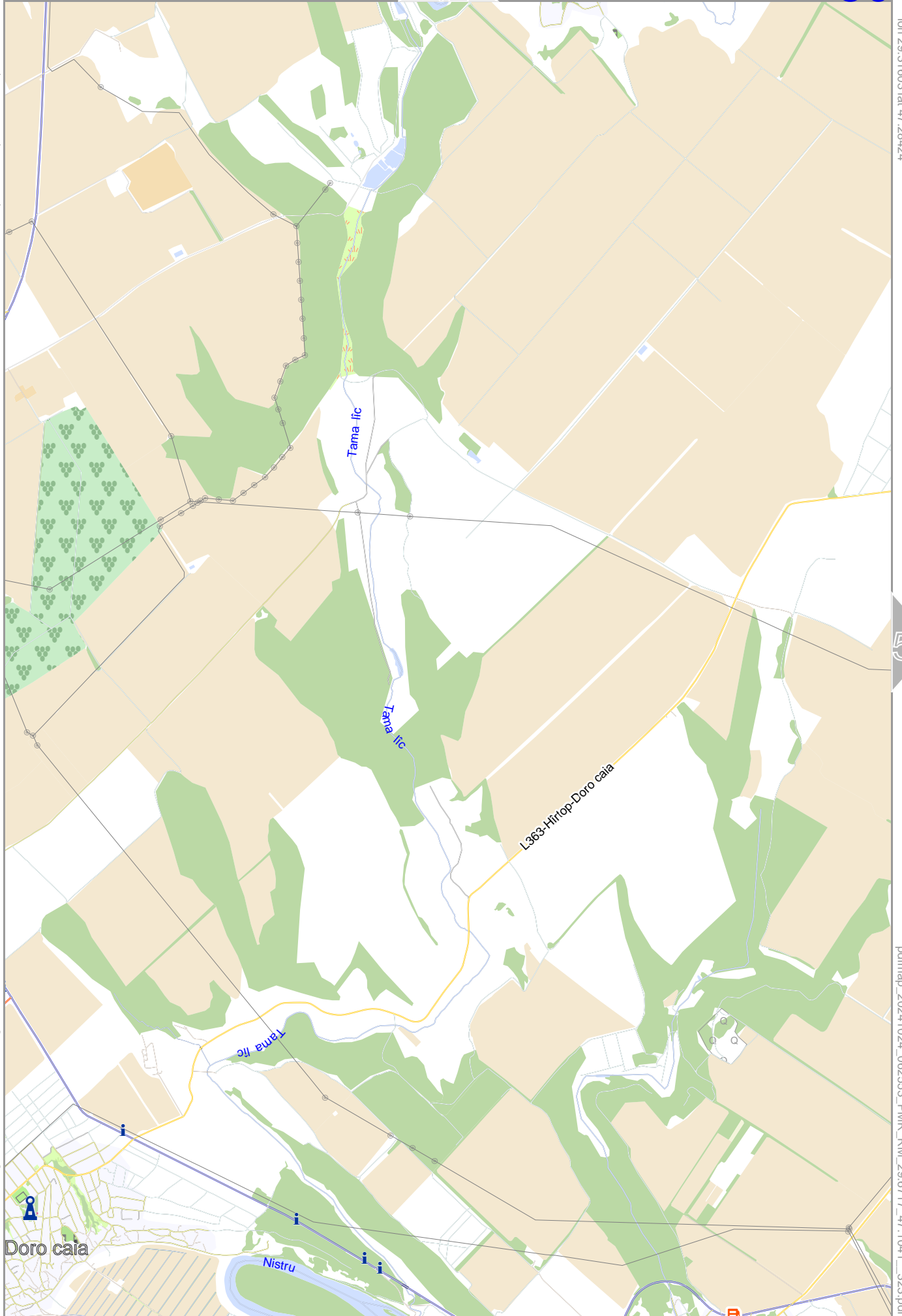
lon 30.14598 lat 47.40432

[lon 30.02741 lat 47.28424 | nom. scale = 1 / 500000

pdfmap_20241024_062553_PMR_RM_29.6717_47.1041_323.pdf



0 1000 m 2000 m



Doro caia

Tama lic

Tama lic

L363-Hirtop-Doro caia

Tama lic

Nistru

0 1000 m 2000 m

Map data © OpenStreetMap contributors

lon 29.43459 lat 47.28424



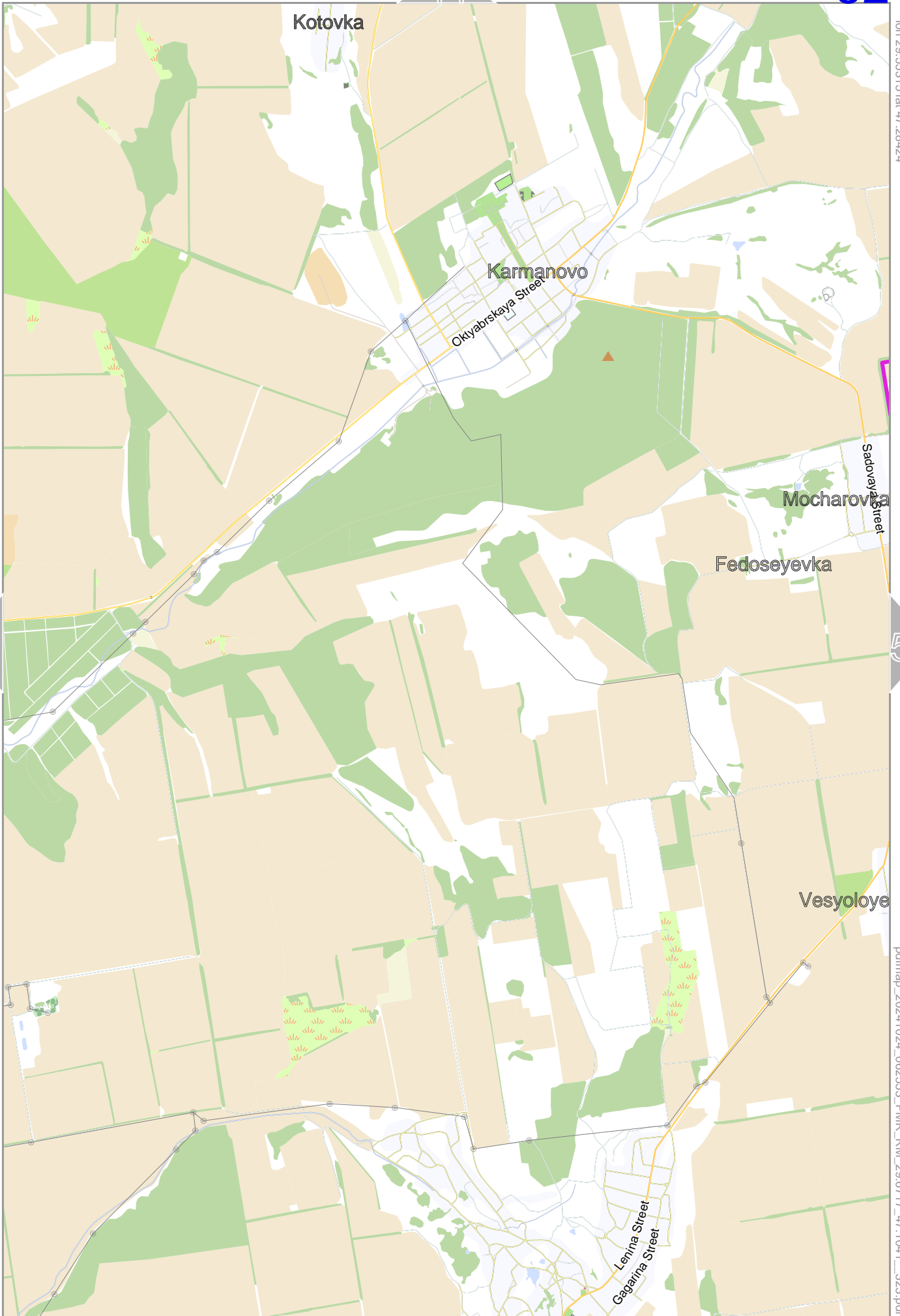
[lon 29.31603 lat 47.16416 [nom. scale = 1 / 500000

pdfmap_20241024_062553_PMR_RM_29.6717_47.1041_323.pdf

0 1000 m 2000 m

Map data © OpenStreetMap contributors

lon 29.55315 lat 47.28424



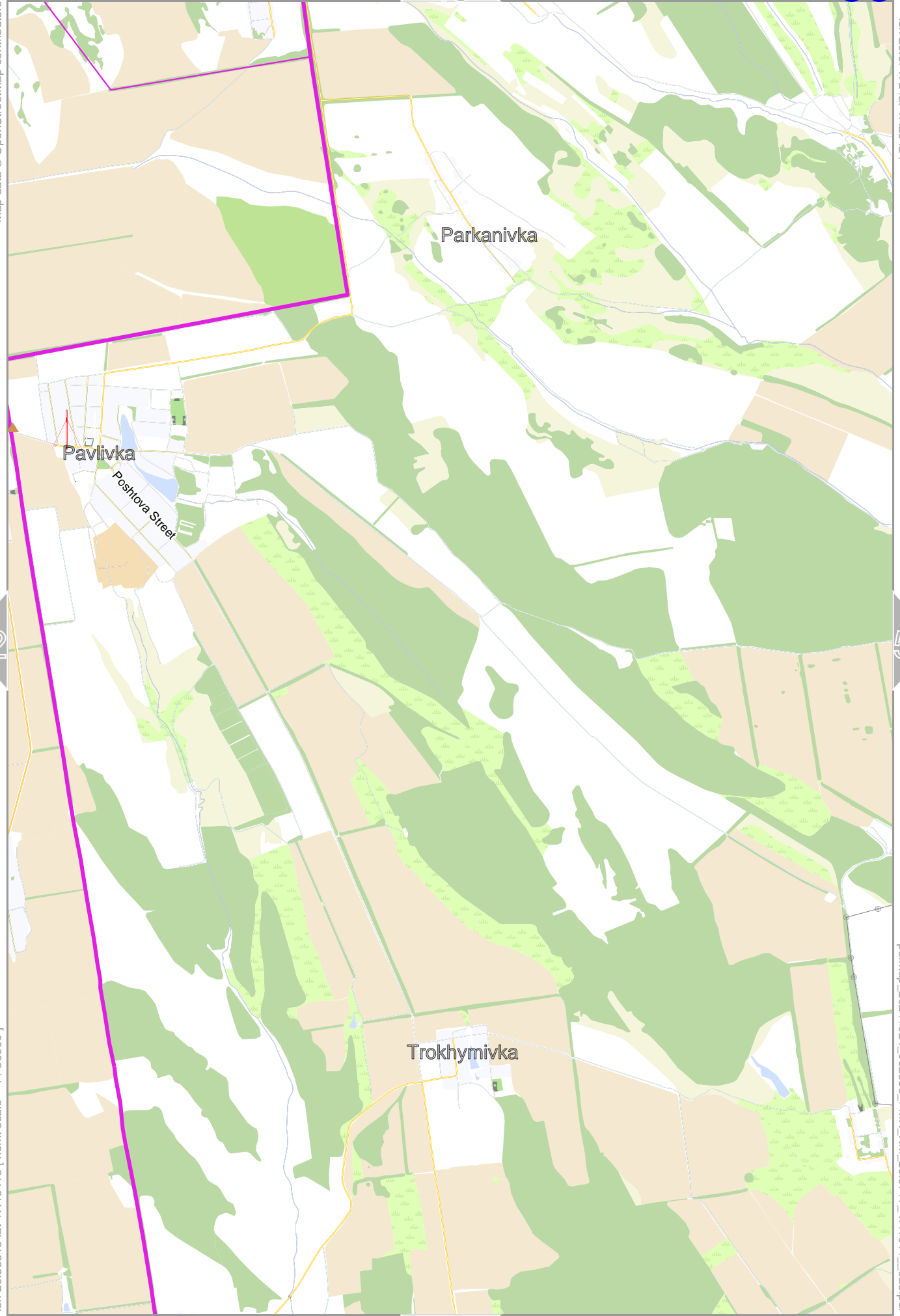
lon 29.43459 lat 47.16416 [nom. scale = 1 / 500000]

pdfmap_20241024_062553_PMR_RM_29.6717_47.1041_323.pdf

0 1000 m 2000 m

Map data © OpenStreetMap contributors

lon 29.67172 lat 47.28424



[lon 29.55315 lat 47.16416 [nom. scale = 1 / 500000]

pdfmap_20241024_062553_PMR_RM_29.6717_47.1041_323.pdf

Map data © OpenStreetMap contributors

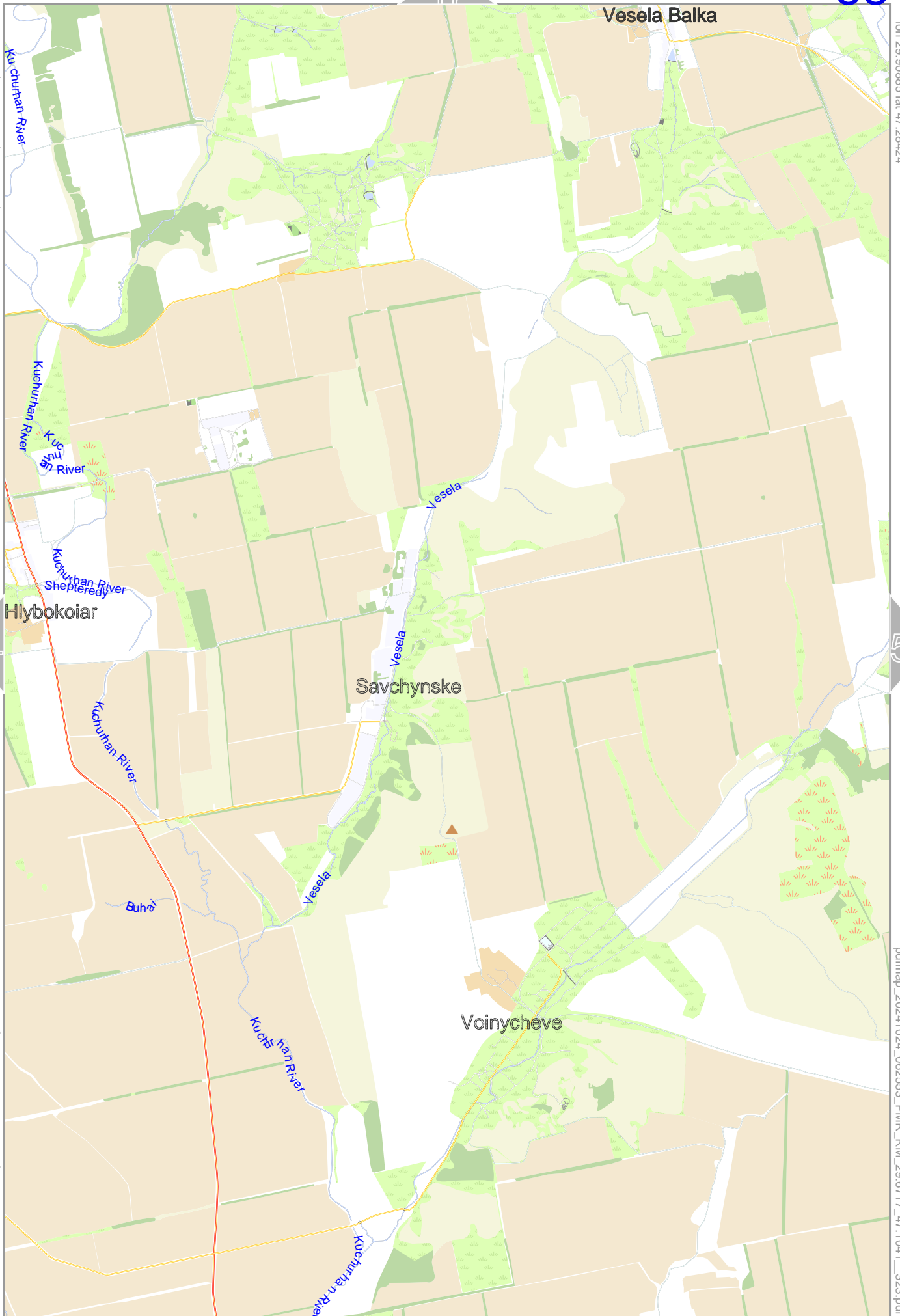
lon 29.79028 lat 47.29424

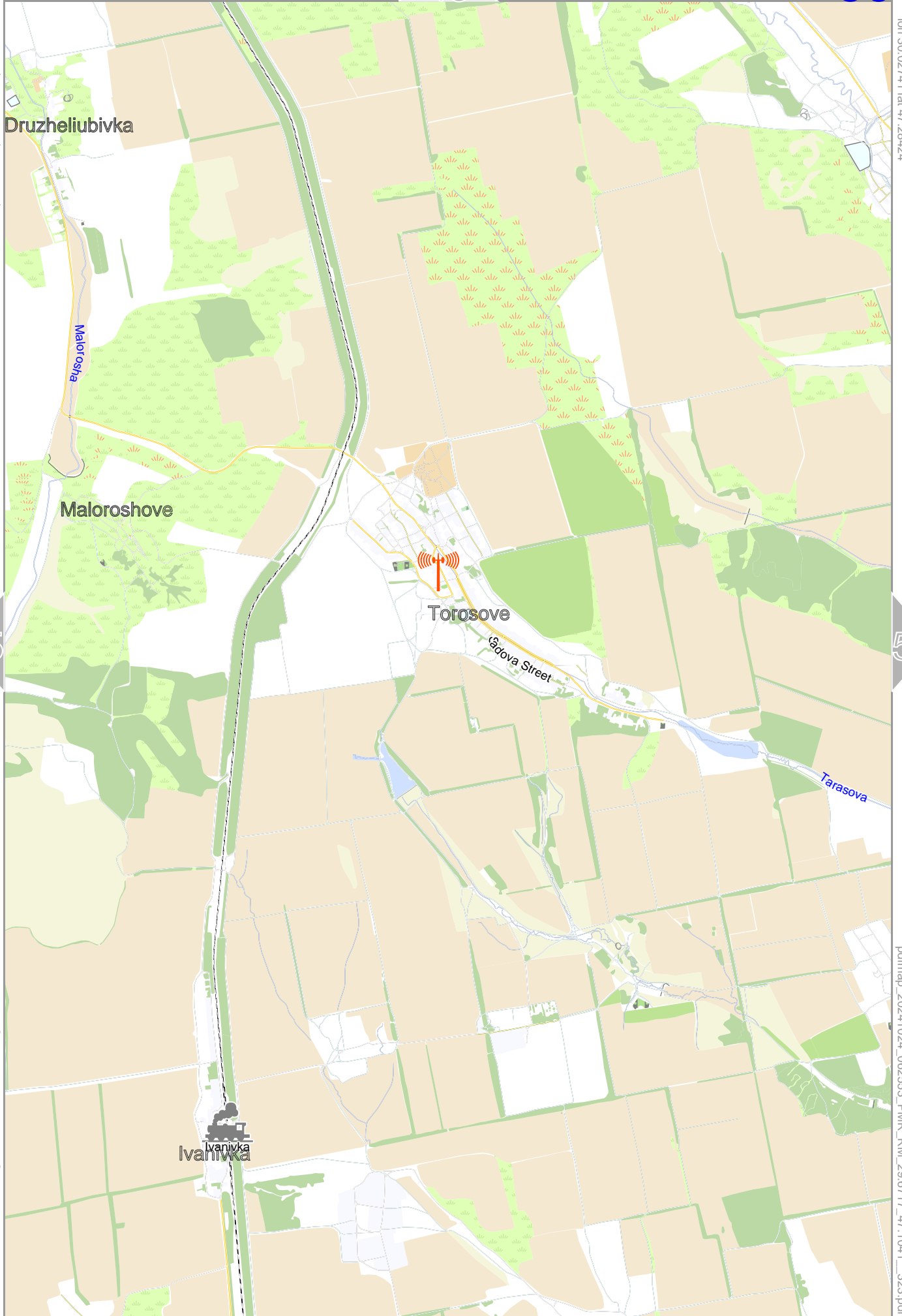


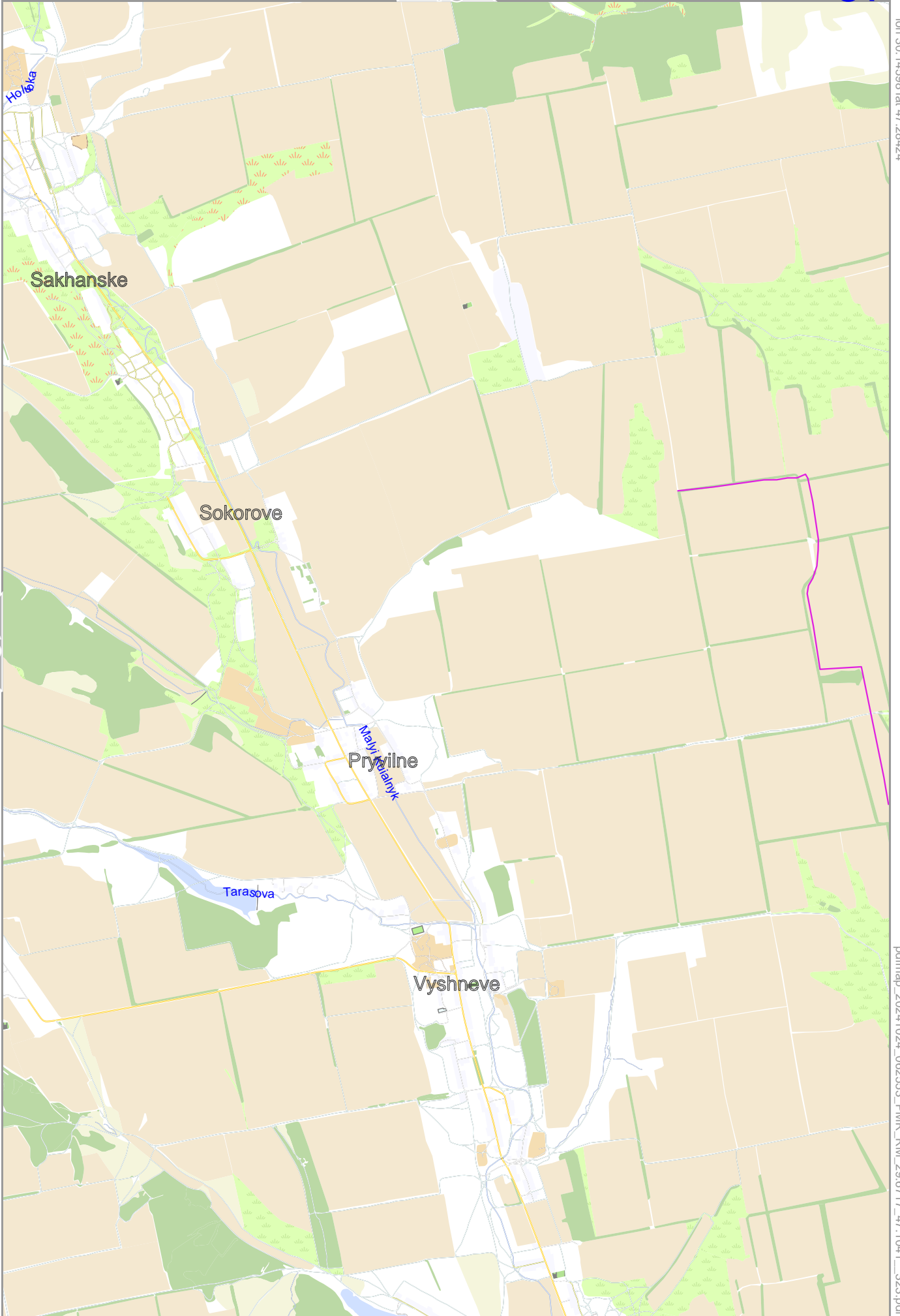
[lon 29.67172 lat 47.16416 [nom. scale = 1 / 500000]

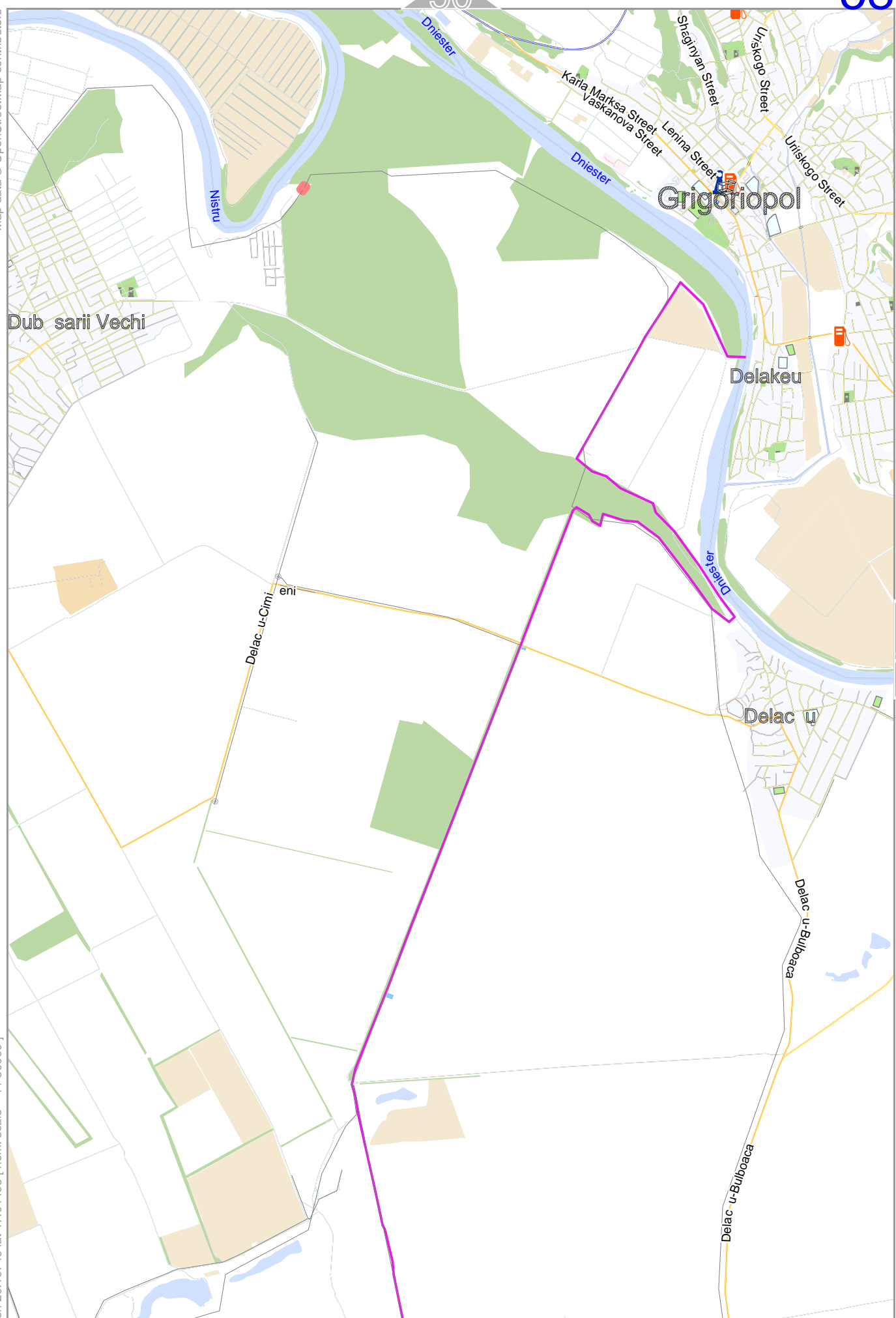
pdfmap_20241024_062553_PMR_RM_29.6717_47.1041_323.pdf











Map data © OpenStreetMap contributors

lon 29.43459 lat 47.16416



[lon 29.31603 lat 47.04408 [nom. scale = 1 / 500000

pdfmap_20241024_062553_PMR_RM_29.6717_47.1041_323.pdf

0 1000 m 2000 m

Map data © OpenStreetMap contributors

lon 29.55315 lat 47.10416

Shipka

Komsomolskaya Street
Sagarina Street

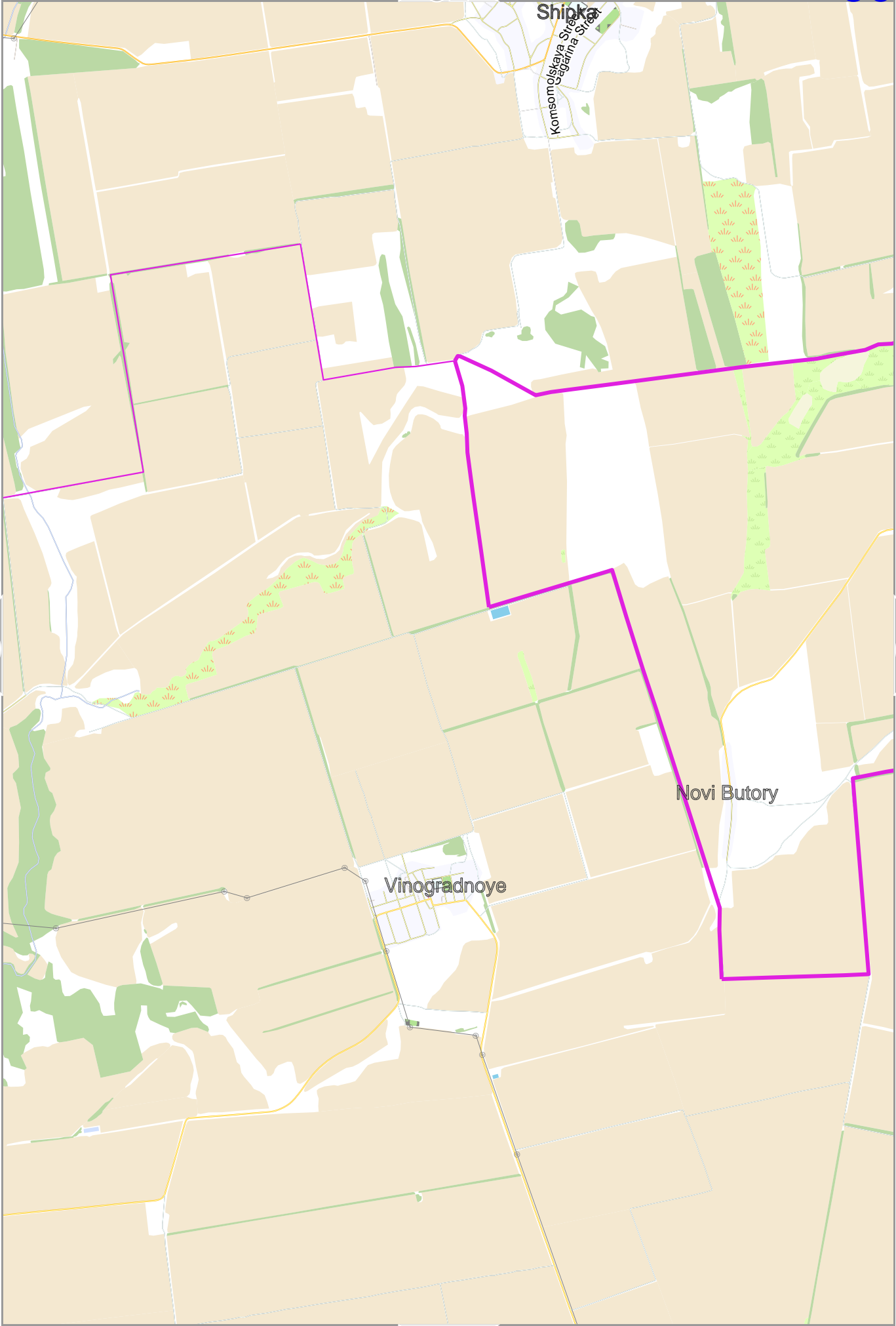
Novi Butory

Vinogradnoye

[lon 29.43459 lat 47.04408 [nom. scale = 1 / 500000]

pdfmap_20241024_062553_PMR_RM_29.6717_47.1041_323.pdf

0 1000 m 2000 m



Map data © OpenStreetMap contributors

lon 29.67172 lat 47.16416

Komarivka

Myru Street

Novooleksandrivka

Velykokomarivka

Rusanova Street

Tsentralna Street

Perkova Street

[lon 29.55315 lat 47.04408 [nom. scale = 1 / 500000]

pdfmap_20241024_062553_PMR_RM_29.6717_47.1041_323.pdf

0 1000 m 2000 m

Divotske

Stoianove

Kistelnysia



Map data © OpenStreetMap contributors

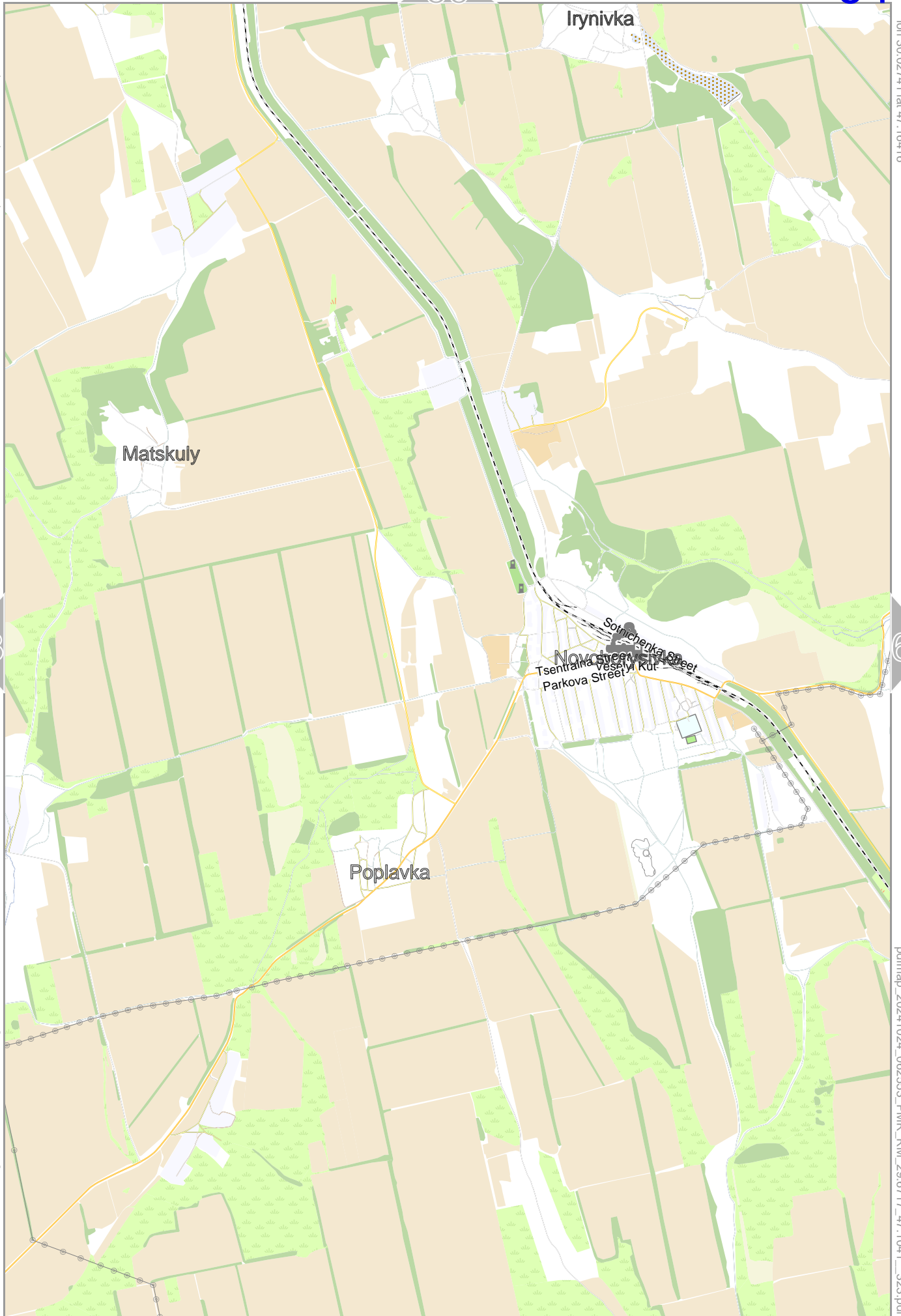
lon 29.90885 lat 47.10416

[lon 29.79028 lat 47.04408 [nom. scale = 1 / 500000

pdfmap_20241024_062553_PMR_RM_29.9717_47.1041_323.pdf



0 1000 m 2000 m



Matskuly

Irynivka

Poplavka

Sornichenka Street
 Novopavlyshyn Street
 Tsentralna Veselyi Kur
 Parkova Street

Map data © OpenStreetMap contributors

lon 30.14598 lat 47.10416



[lon 30.02741 lat 47.04408 [nom. scale = 1 / 500000

pdfmap_20241024_062553_PMR_RM_29.6717_47.1041_323.pdf

0 1000 m 2000 m

Map data © OpenStreetMap contributors

lon 29.31603 lat 47.04408

[lon 29.19746 lat 46.92399 [nom. scale = 1 / 500000]

pdfmap_20241024_062553_PMR_RM_29.6717_47.1041_323.pdf



Map data © OpenStreetMap contributors

lon 29.43459 lat 47.04408



lon 29.31603 lat 46.92399 [nom. scale = 1 / 500000]

pdfmap_20241024_062553_PMR_RM_29.6717_47.1041_323.pdf

0 1000 m 2000 m



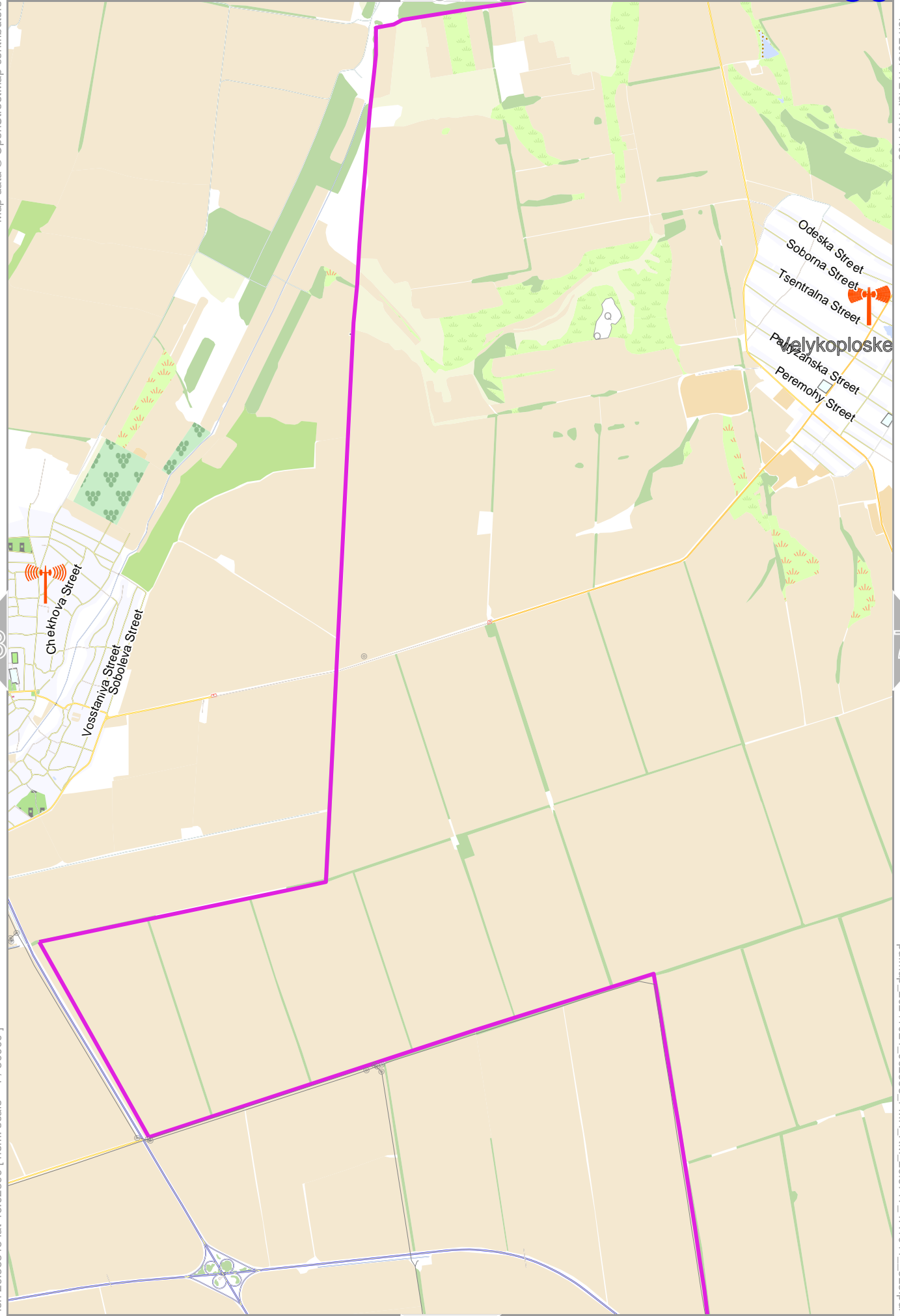
Map data © OpenStreetMap contributors

lon 29.67172 lat 47.04408

[lon 29.55315 lat 46.92399 | nom. scale = 1 / 500000]

pdfmap_20241024_062553_PMR_RM_29.6717_47.1041_323.pdf

0 1000 m 2000 m



Map data © OpenStreetMap contributors

lon 29.79028 lat 47.04408



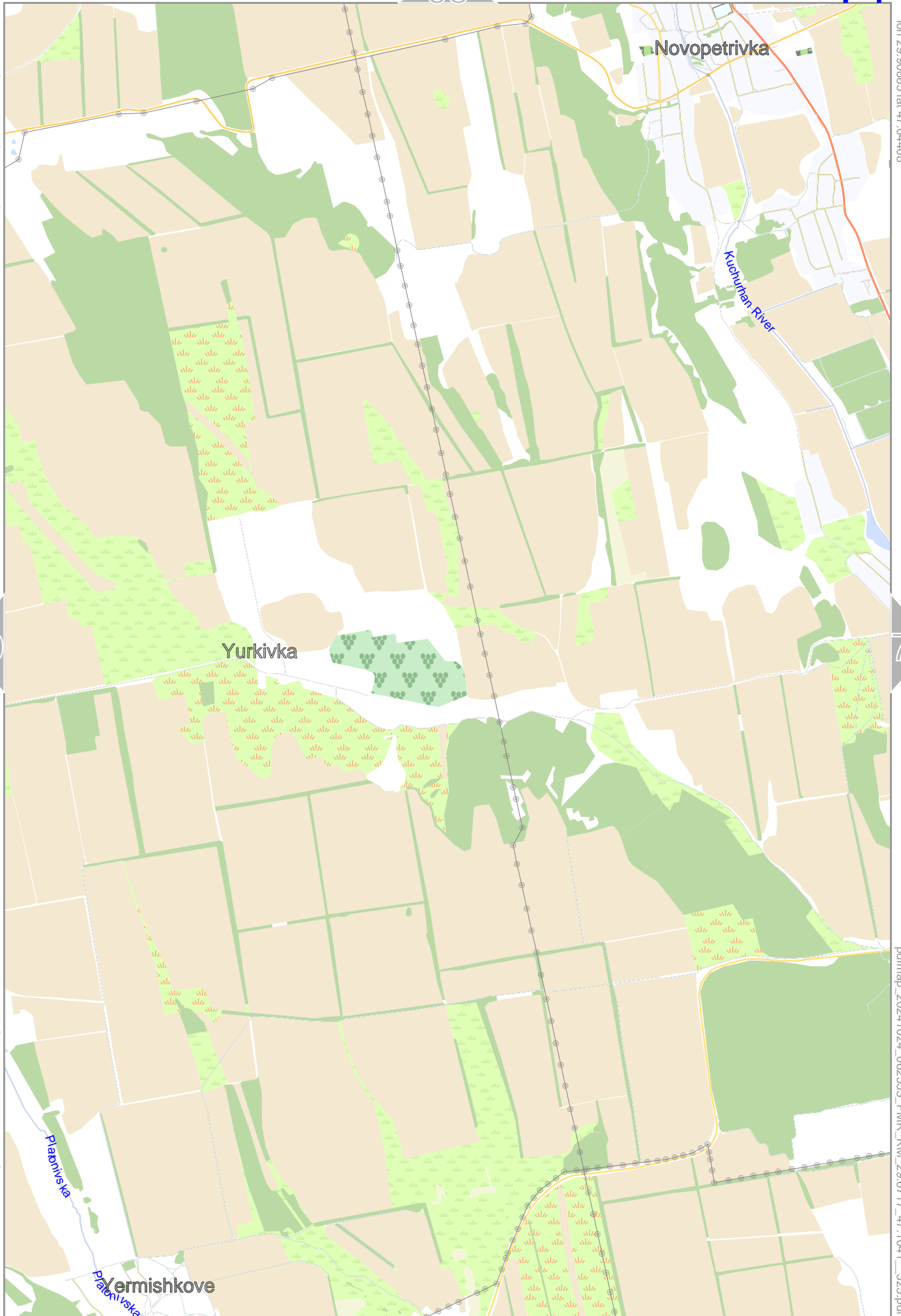
lon 29.67172 lat 46.92399 [nom. scale = 1 / 500000]

pdfmap_20241024_062553_PMR_RM_29.6717_47.1041_323.pdf

0 1000 m 2000 m

Map data © OpenStreetMap contributors

lon 29.90885 lat 47.04408



[lon 29.79028 lat 46.92399] nom. scale = 1 / 500000

pdfmap_20241024_062553_PMR_RM_29.6717_47.1041_323.pdf

0 1000 m 2000 m

Map data © OpenStreetMap contributors

lon 30.02741 lat 47.04408

[lon 29.90885 lat 46.92399 [nom. scale = 1 / 500000]

pdfmap_20241024_062553_PMR_RM_29.6717_47.1041_323.pdf



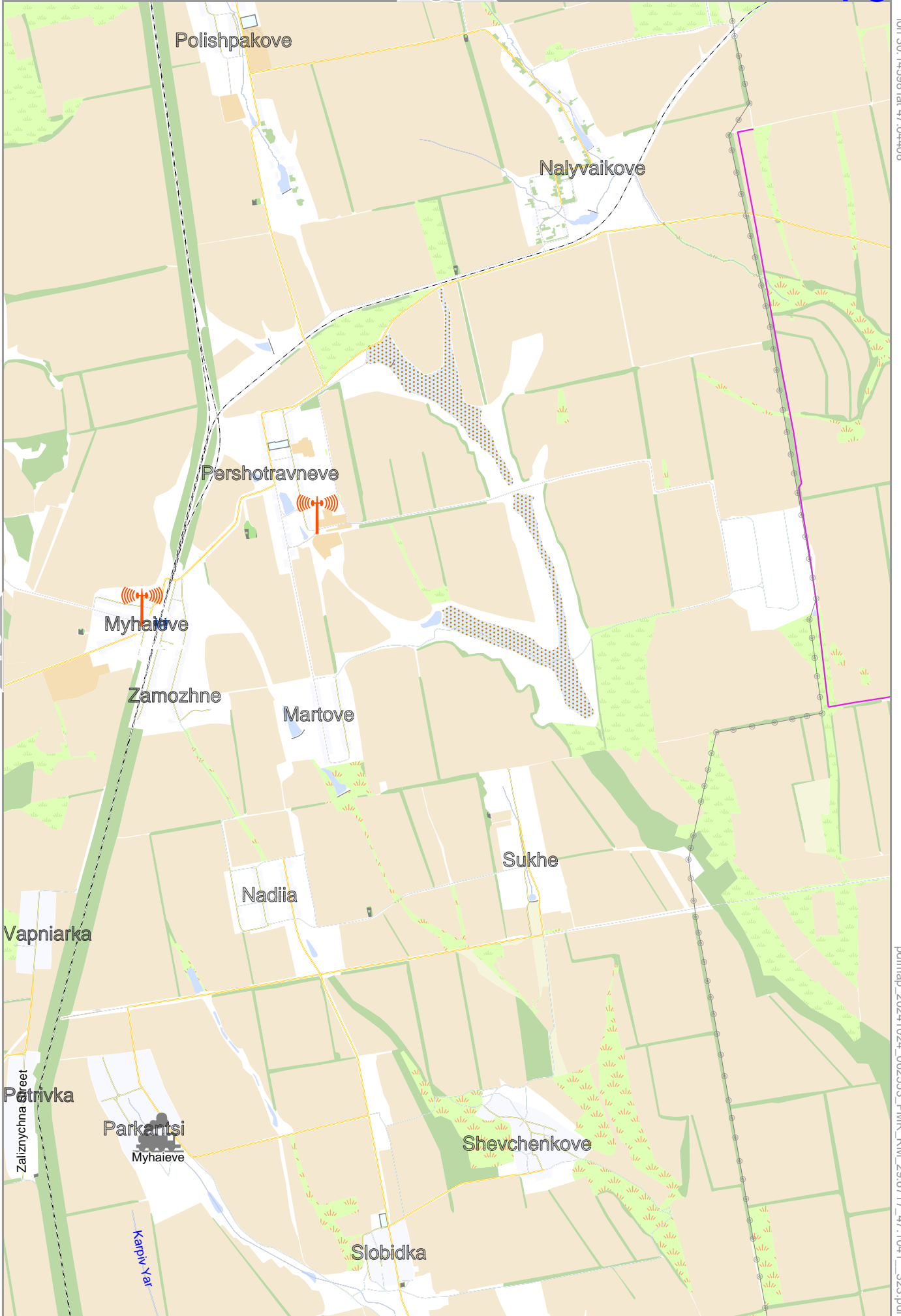
0 1000 m 2000 m

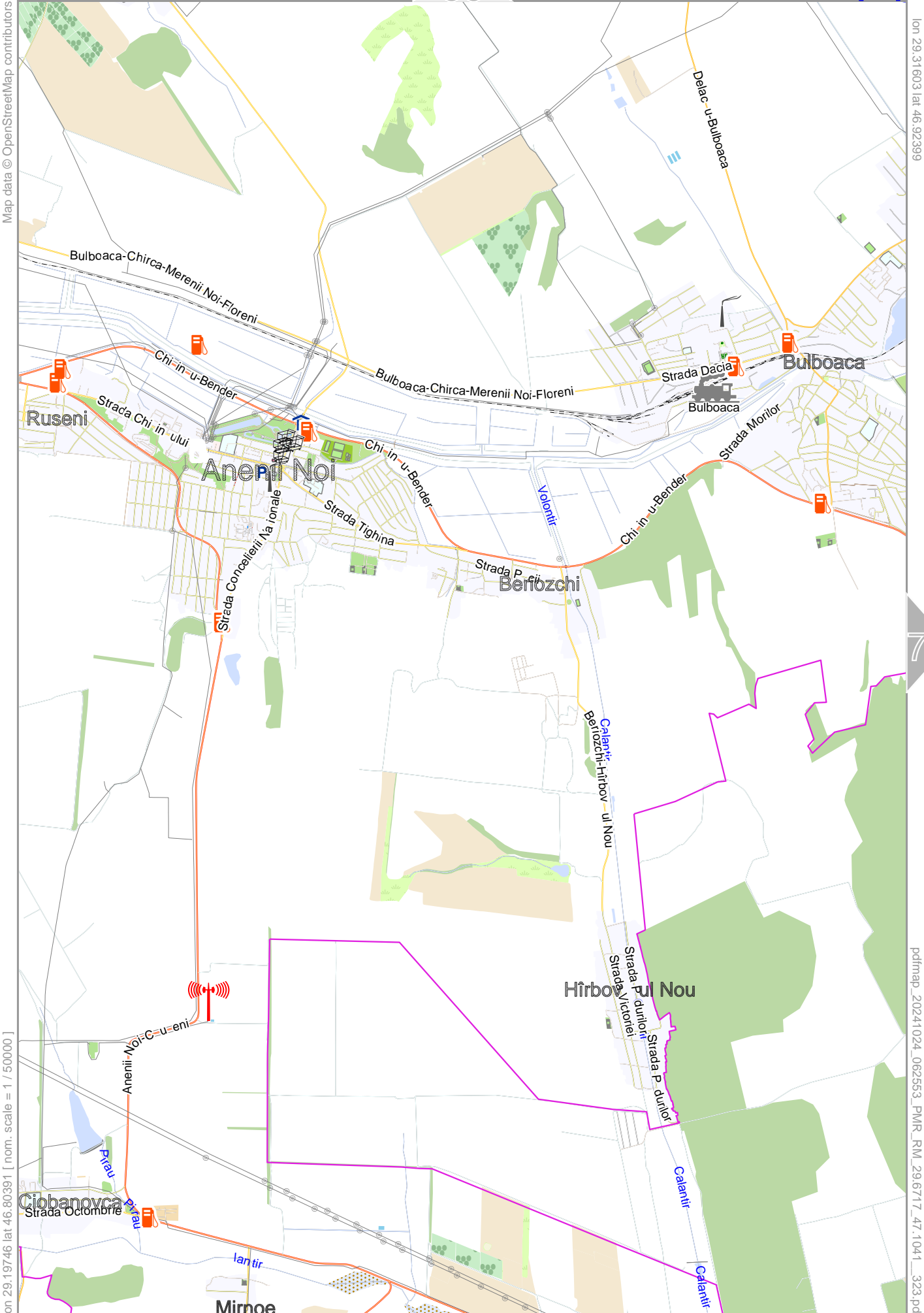
Map data © OpenStreetMap contributors

lon 30.14598 lat 47.04408

[lon 30.02741 lat 46.92399 | nom. scale = 1 / 500000]

pdfmap_20241024_062553_PMR_RM_29.6717_47.1041_323.pdf





Map data © OpenStreetMap contributors

lon 29.31603 lat 46.92399

[lon 29.19746 lat 46.80391 | nom. scale = 1 / 500000

pdfmap_20241024_062553_PMR_RM_29.6717_47.1041_323.pdf

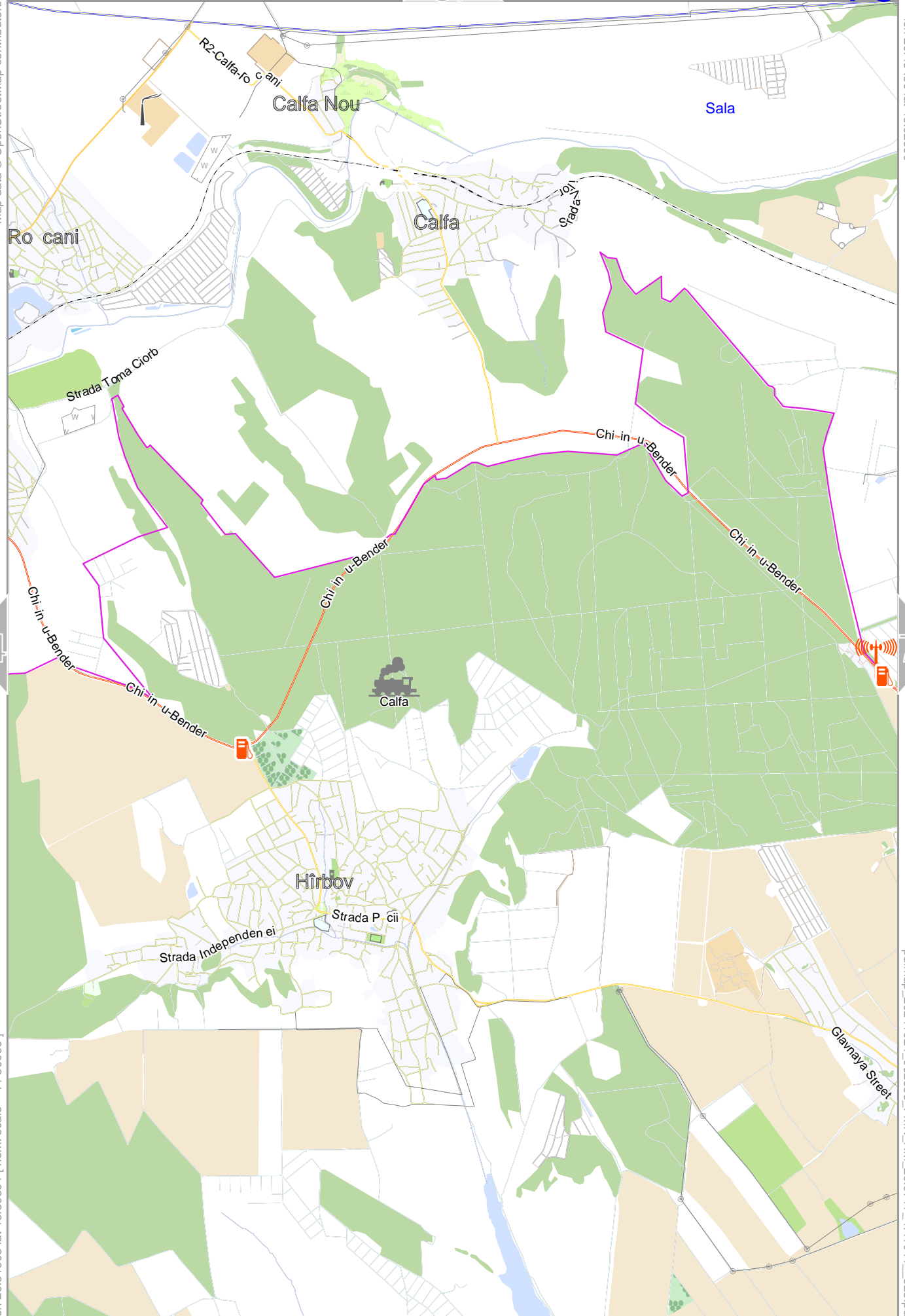
0 1000 m 2000 m

Map data © OpenStreetMap contributors

lon 29.434591 lat 46.923399

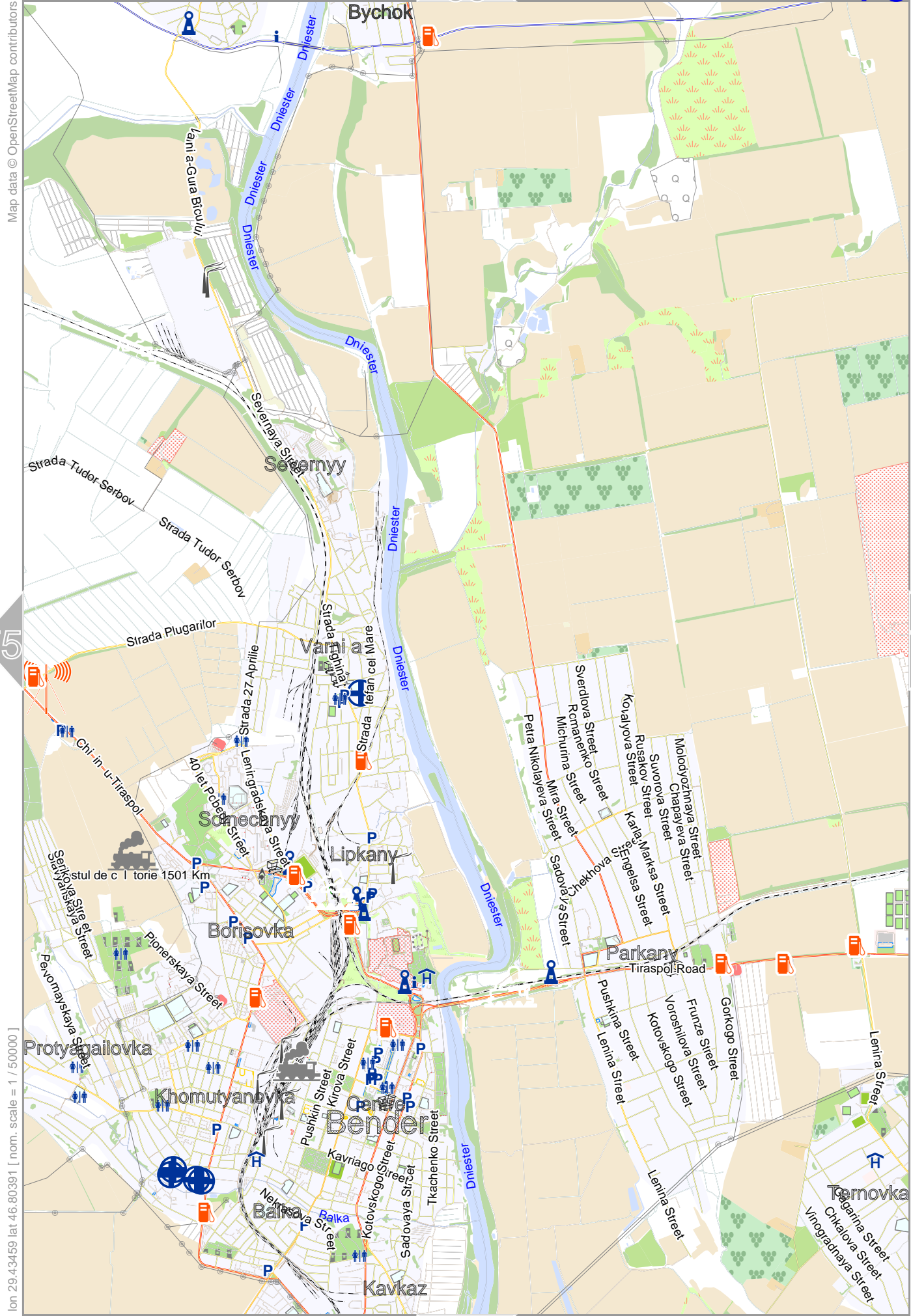
[lon 29.31603 lat 46.80391 | nom. scale = 1 / 500000

pdfmap_20241024_062553_PMR_RM_29.6717_47.1041_323.pdf



Map data © OpenStreetMap contributors

lon 29.55315 lat 46.92399



lon 29.43459 lat 46.80391 [nom. scale = 1 / 500000]

pdfmap_20241024_062553_PMR_RM_29.6717_47.1041_323.pdf





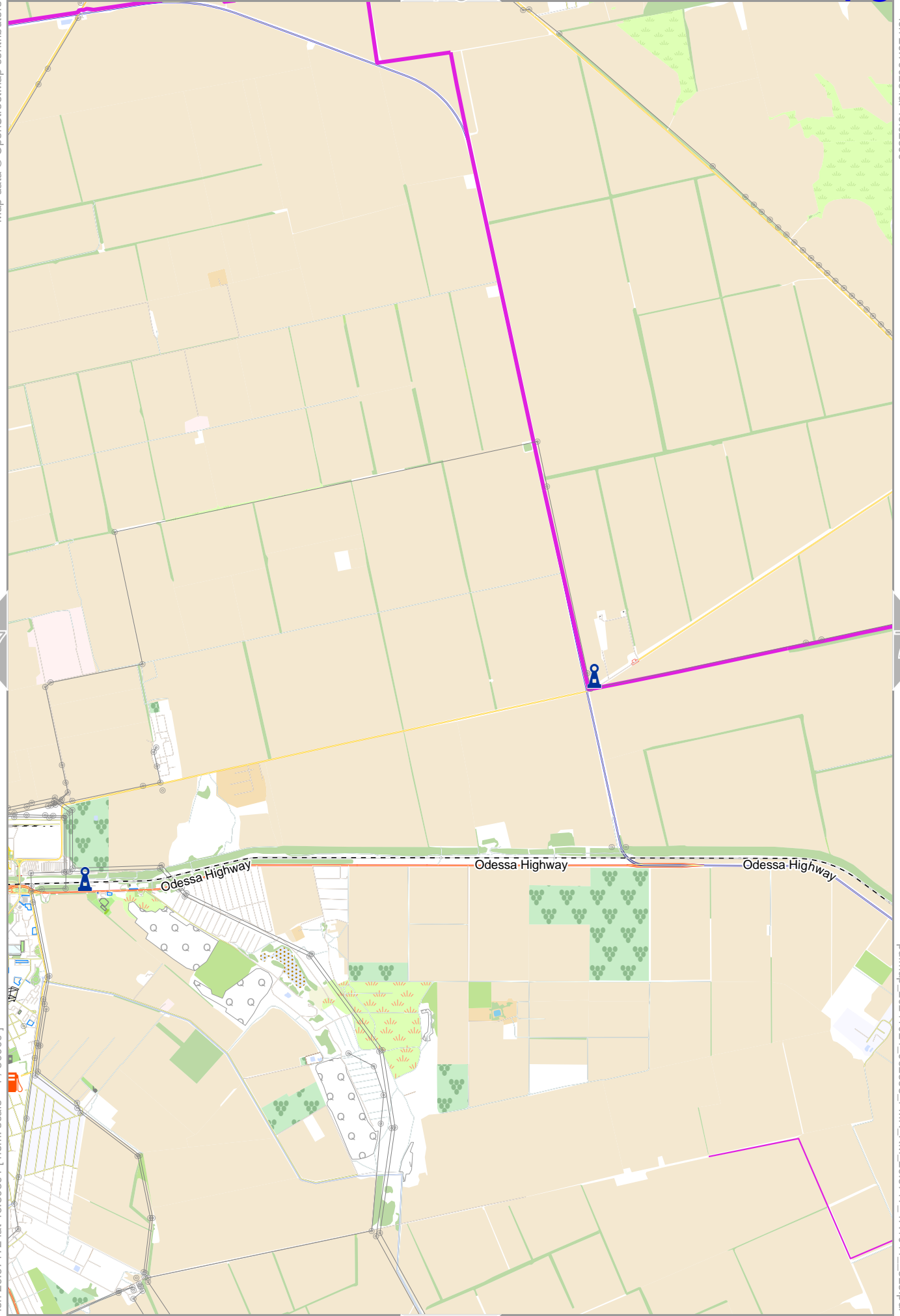
Map data © OpenStreetMap contributors

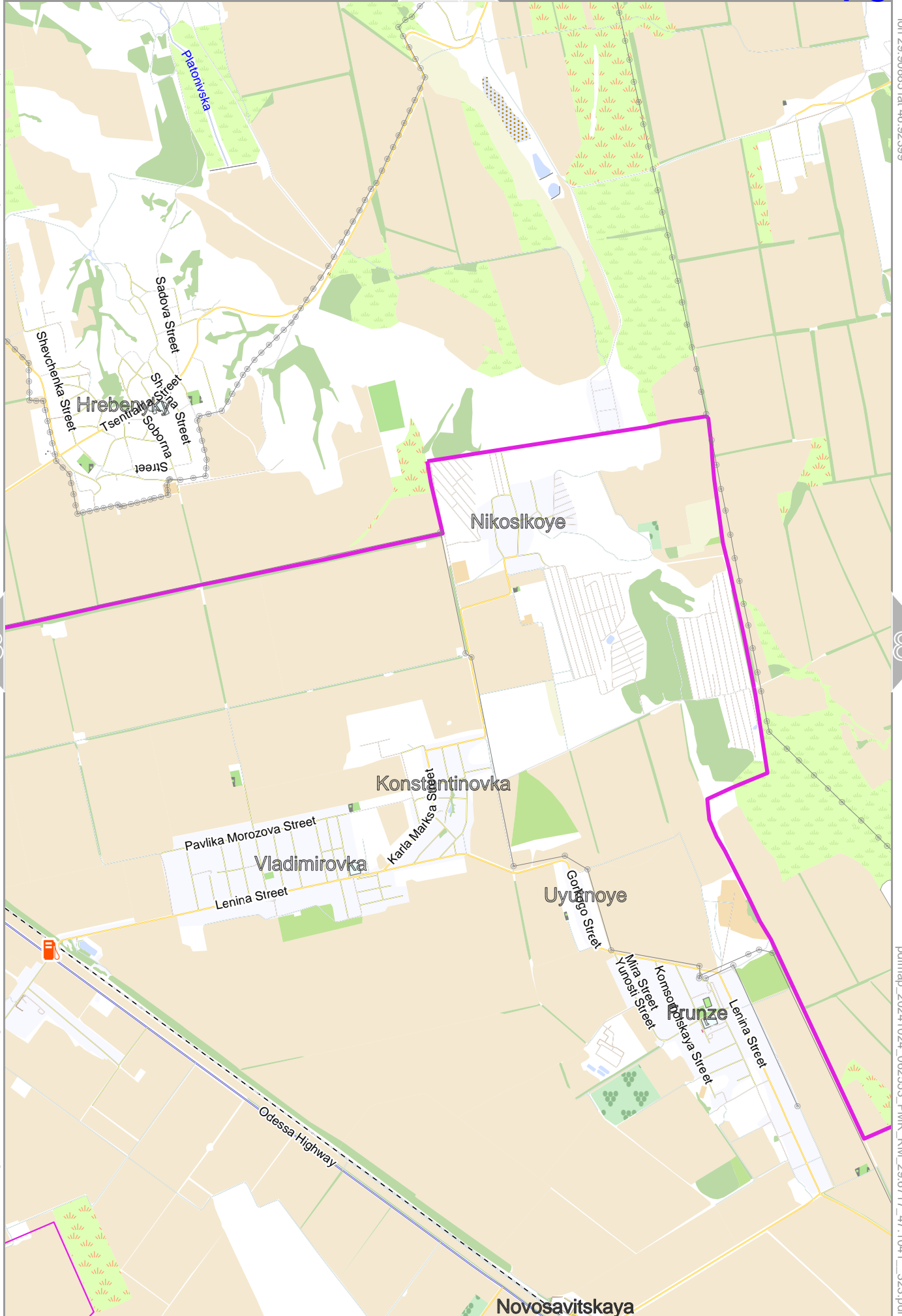
lon 29.79028 lat 46.92399

[lon 29.67172 lat 46.80391 | nom. scale = 1 / 500000

pdfmap_20241024_062553_PMR_RM_29.6717_47.1041_323.pdf

0 1000 m 2000 m



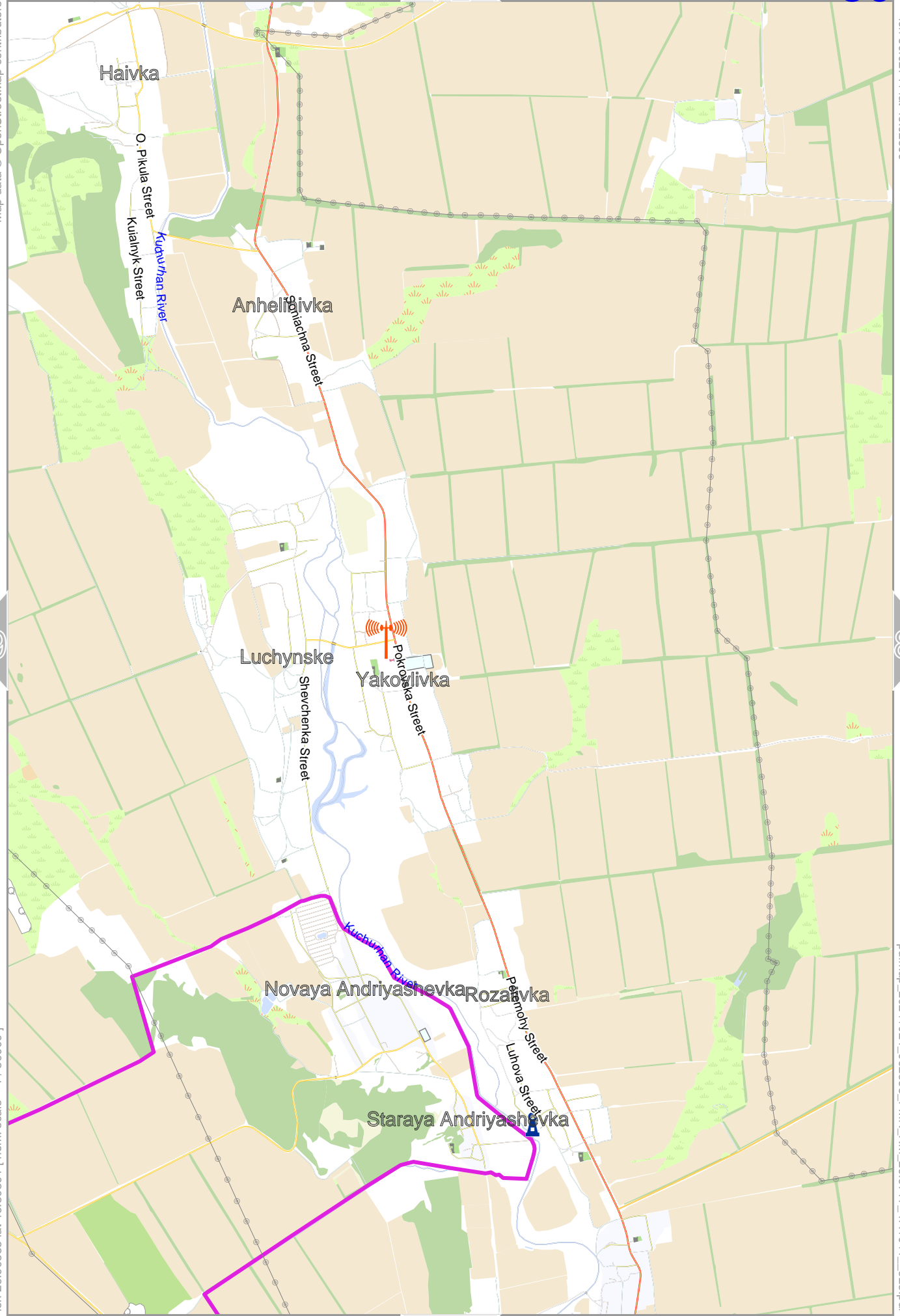


Map data © OpenStreetMap contributors

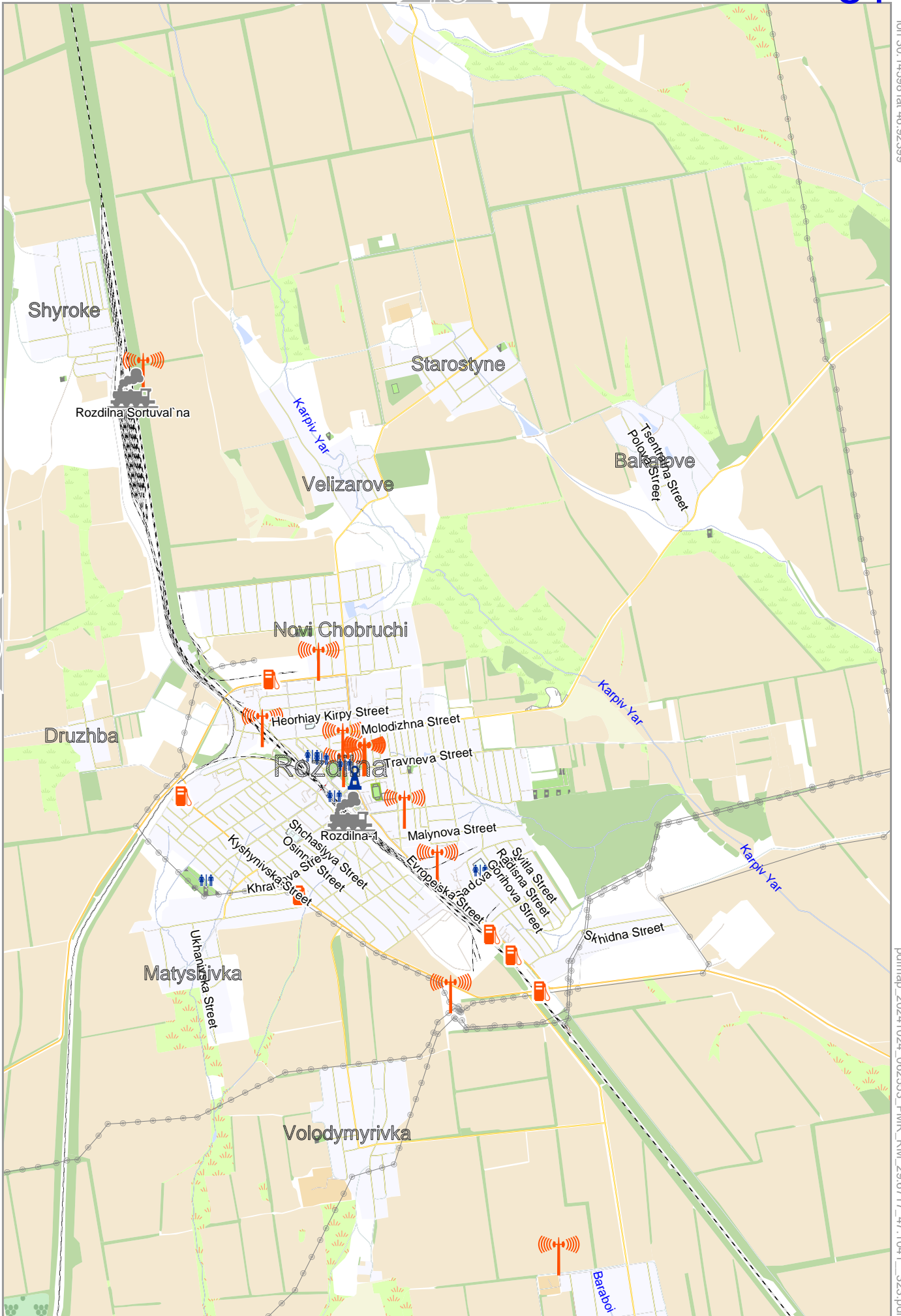
lon 30.02741 lat 46.92399

[lon 29.90885 lat 46.80391] [nom. scale = 1 / 500000]

pdfmap_20241024_062553_PMR_RM_29.6717_47.1041_323.pdf

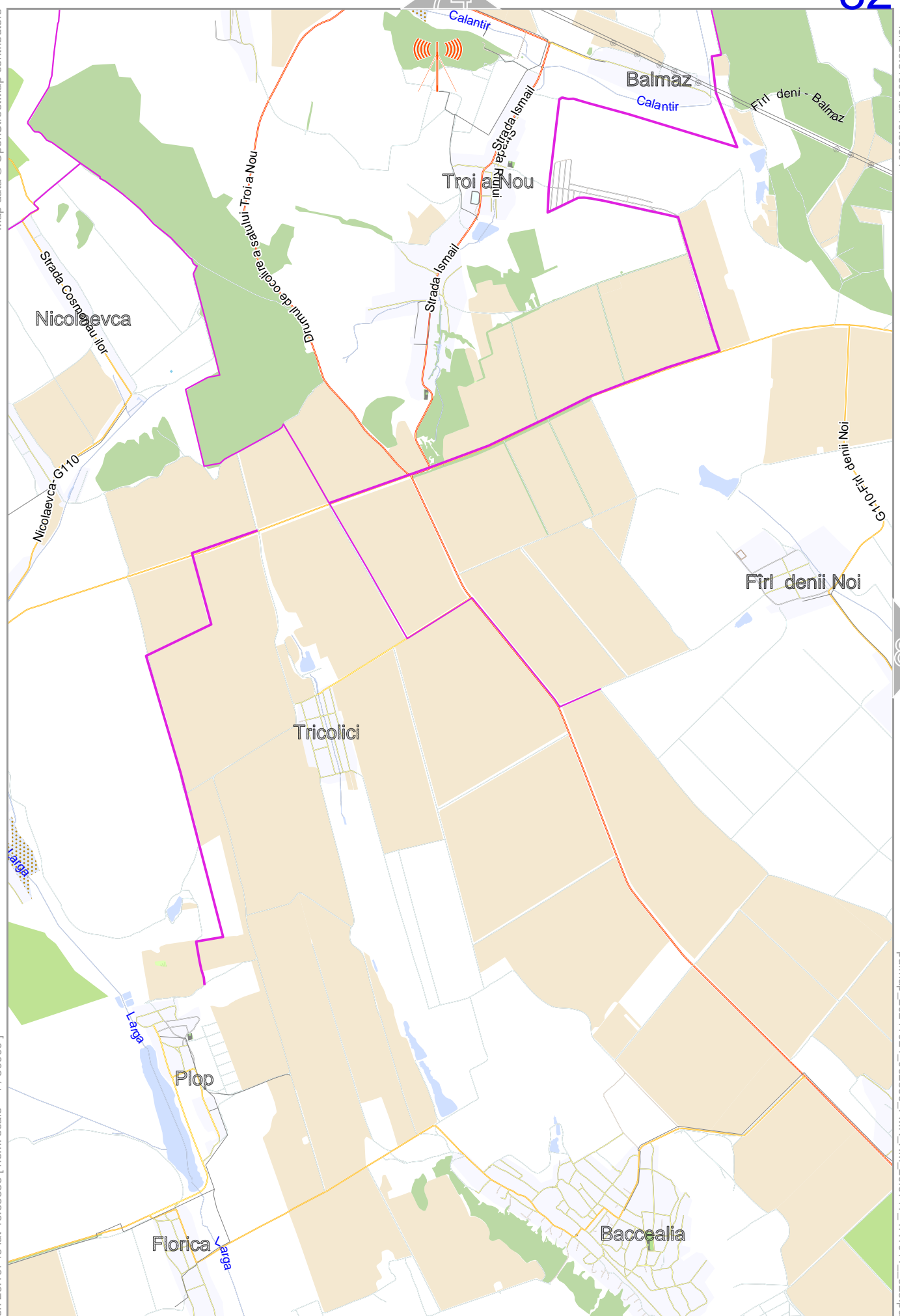


0 1000 m 2000 m



Map data © OpenStreetMap contributors

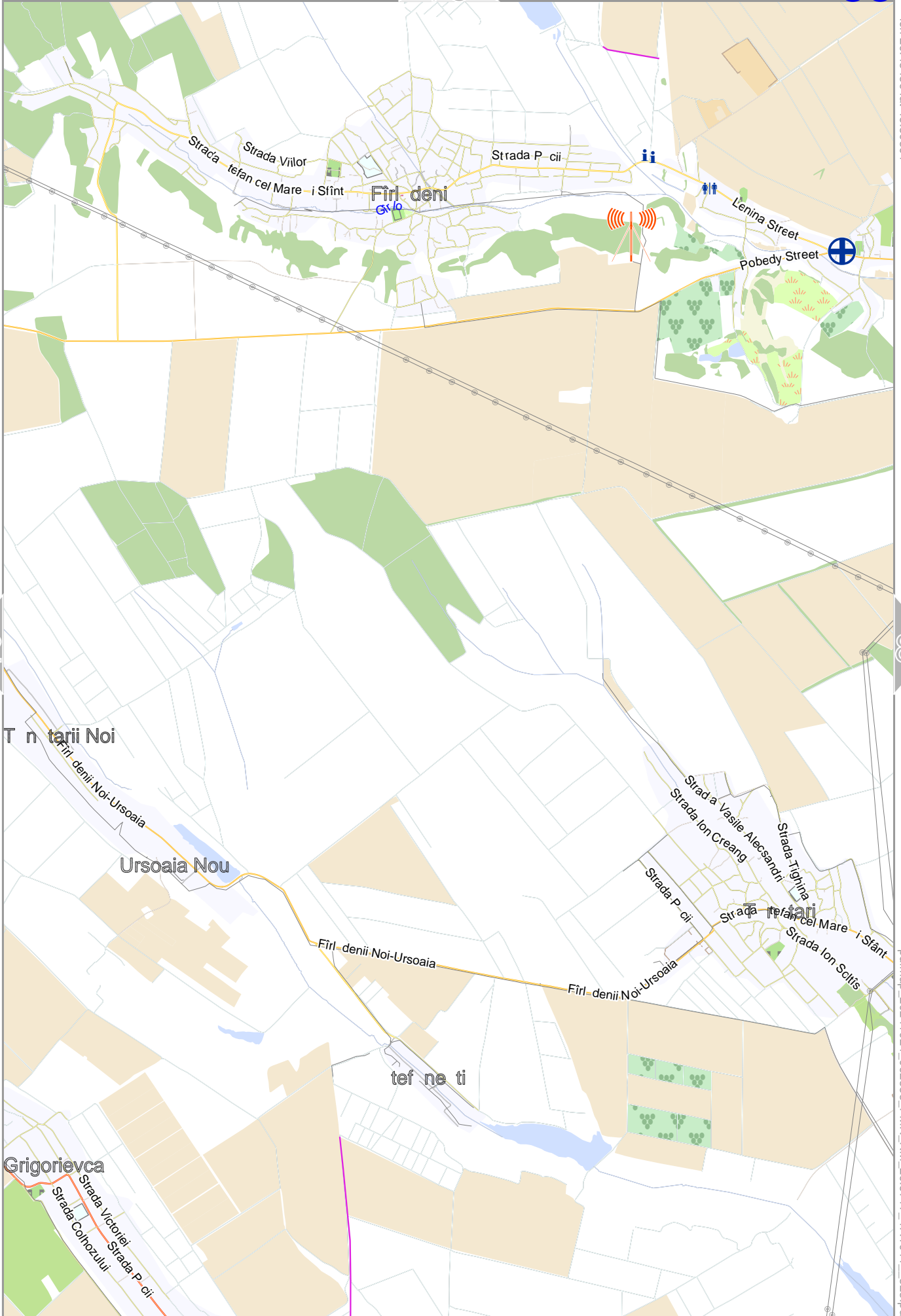
lon 29.31603 lat 46.80391



[lon 29.19746 lat 46.66383 [nom. scale = 1 / 500000]

Map data © OpenStreetMap contributors

lon 29.43459 lat 46.80391



[lon 29.31603 lat 46.68383 | nom. scale = 1 / 500000

pdfmap_20241024_062553_PMR_RM_29.6717_47.1041_323.pdf



Map data © OpenStreetMap contributors

lon 29.55315 lat 46.80391



83

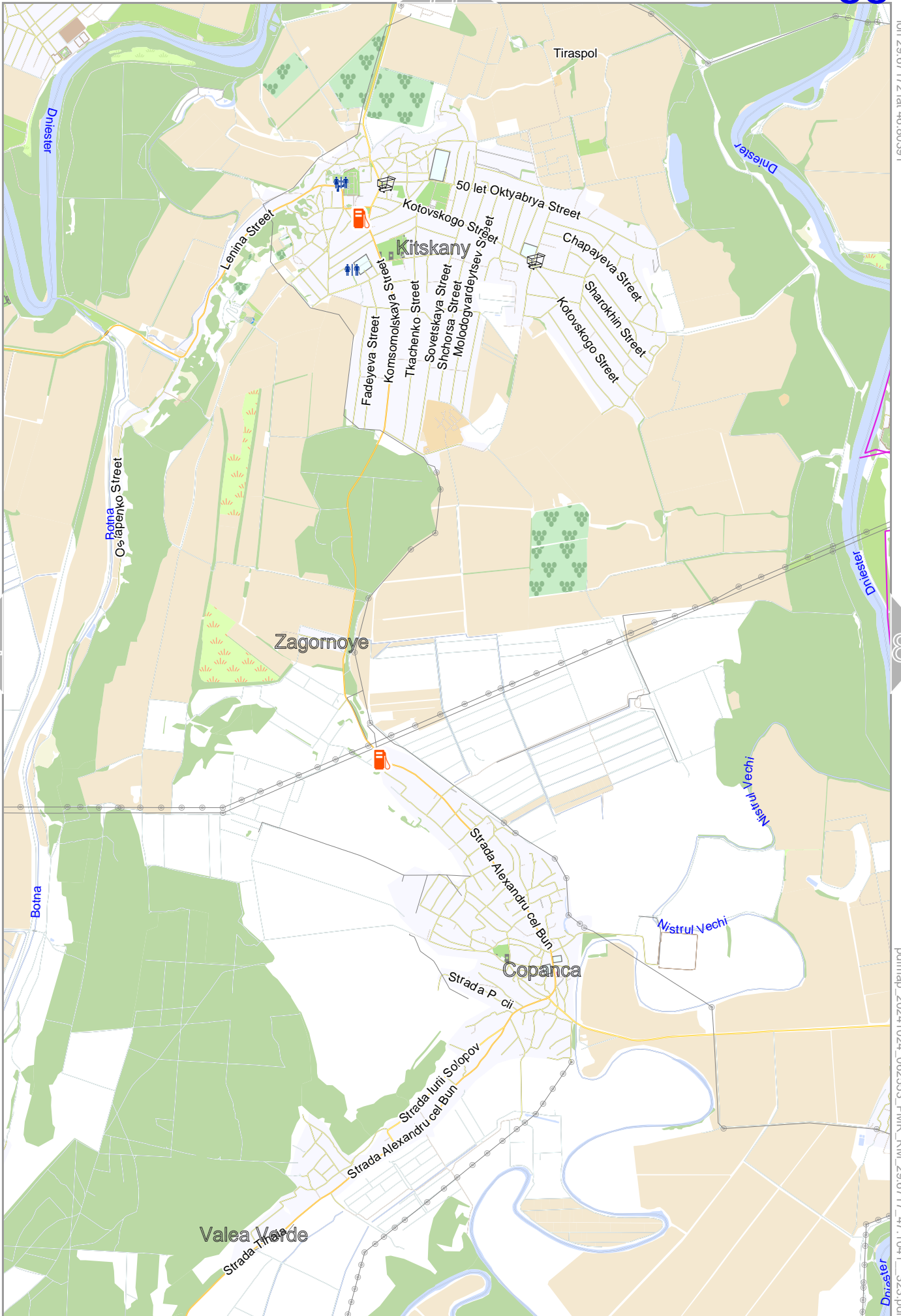
85

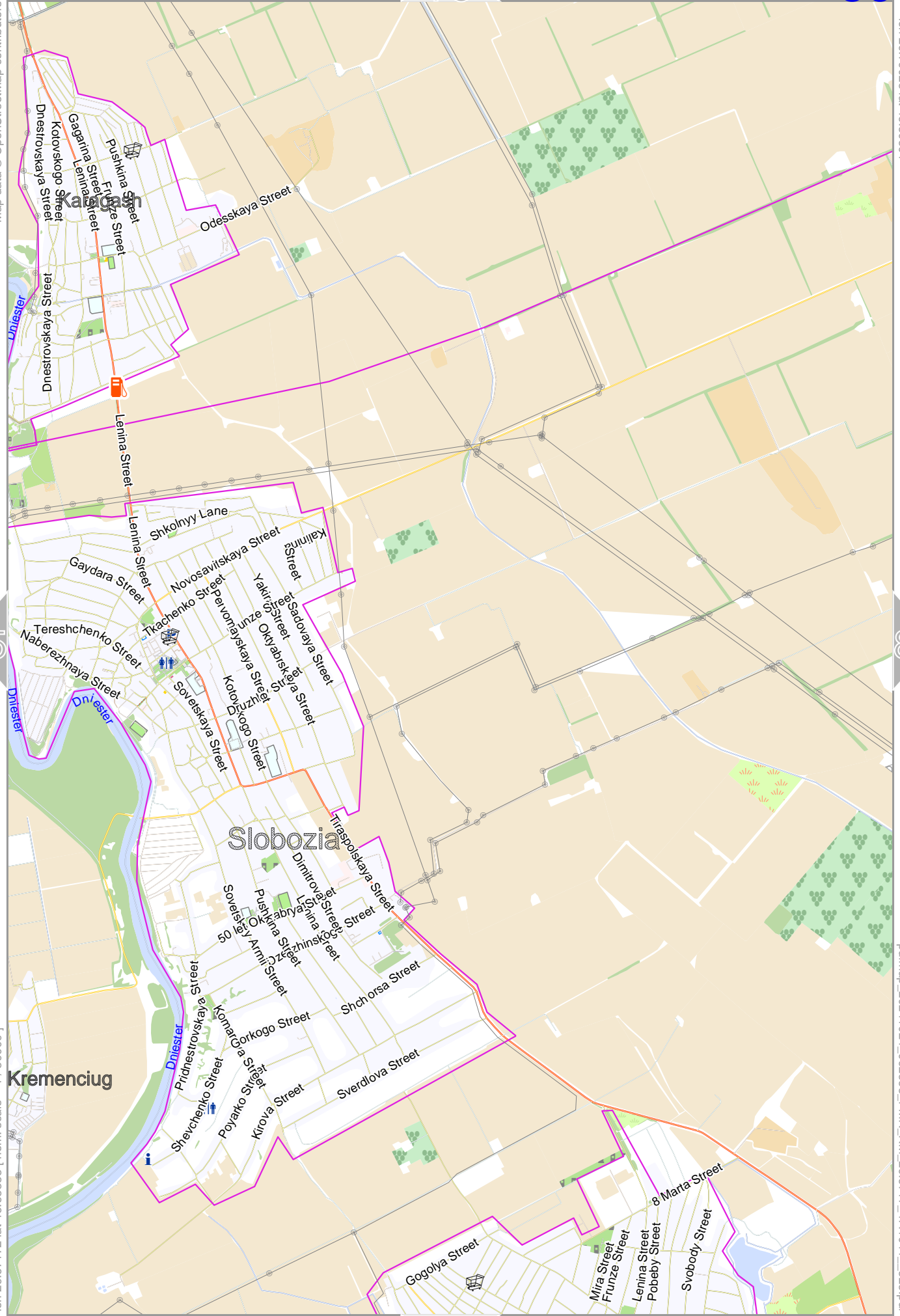
lon 29.43459 lat 46.66383 [nom. scale = 1 / 500000]

pdfmap_20241024_062553_PMR_RM_29.6717_47.1041_323.pdf

0 1000 m 2000 m

92





Map data © OpenStreetMap contributors

lon 29.90885 lat 46.80391

Odessa Highway

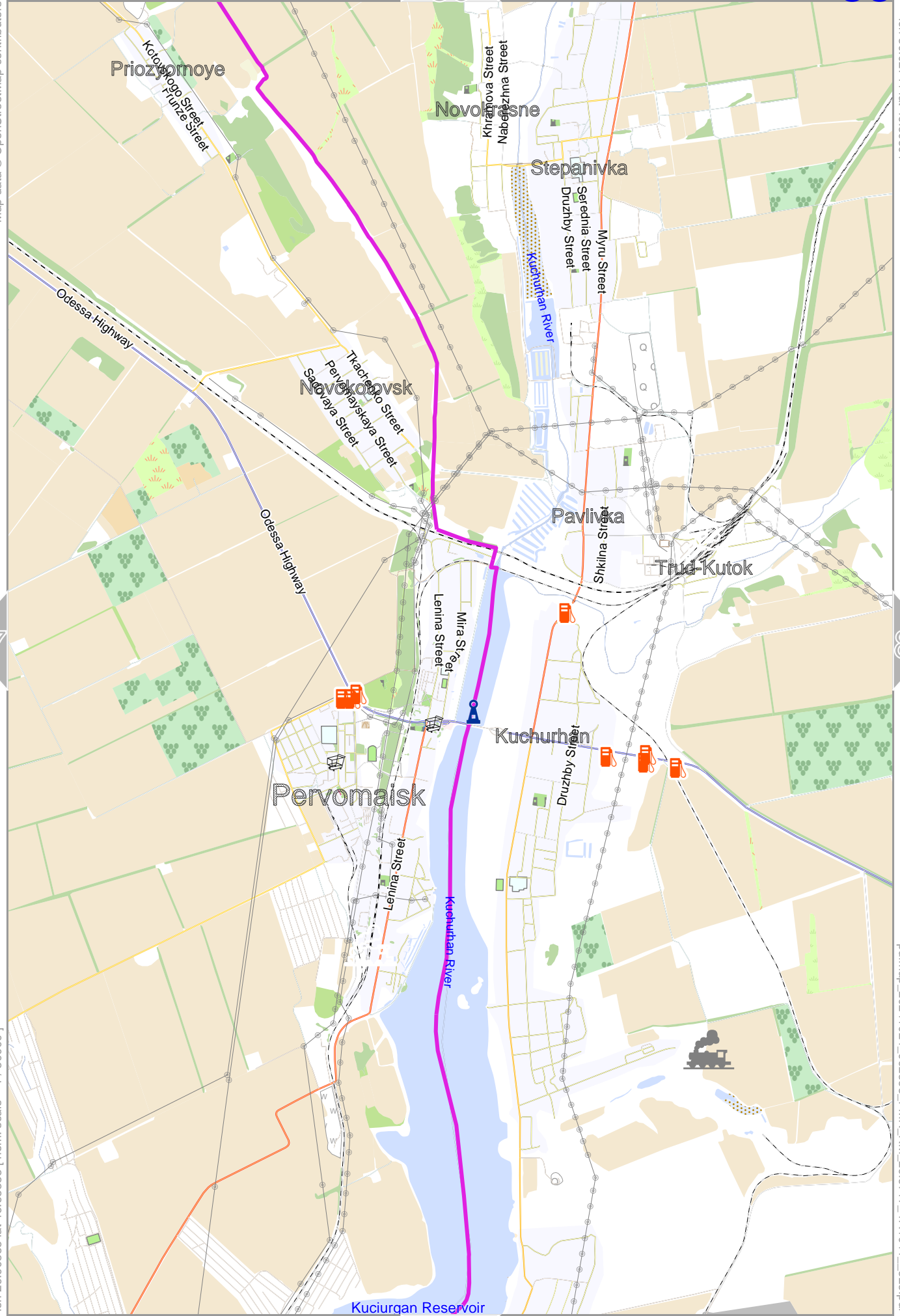
Novosavitskaya



[lon 29.79028 lat 46.68383 [nom. scale = 1 / 500000

pdfmap_20241024_062553_PMR_RM_29.6717_47.1041_323.pdf

0 1000 m 2000 m



Map data © OpenStreetMap contributors

lon 30.14598 lat 46.80391

Kamianka
Baraboi

Pokrovka

Antonivka



Vynohradivka

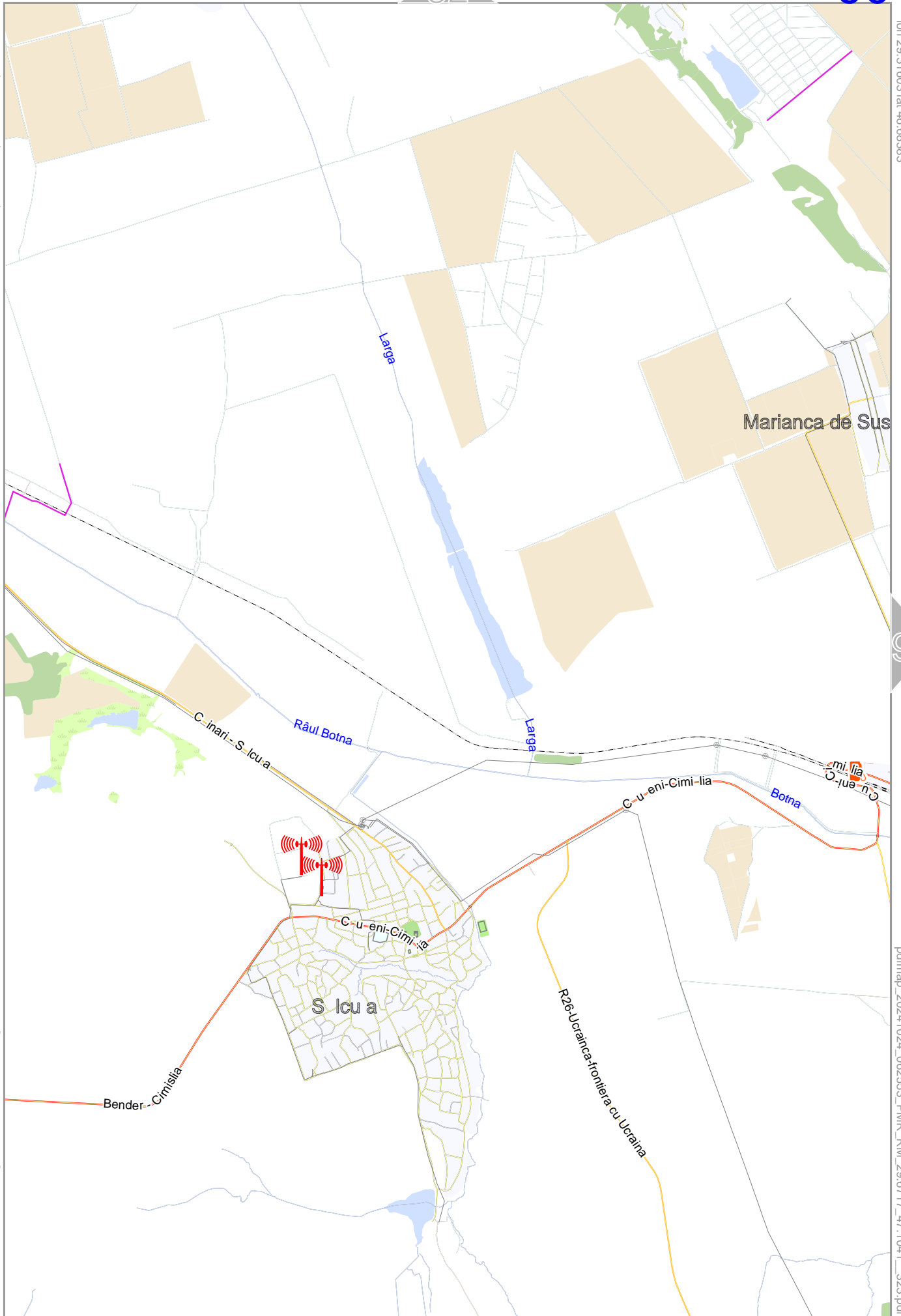
Odeska Street
Kamionaviv Street
Central Street
Myru Street

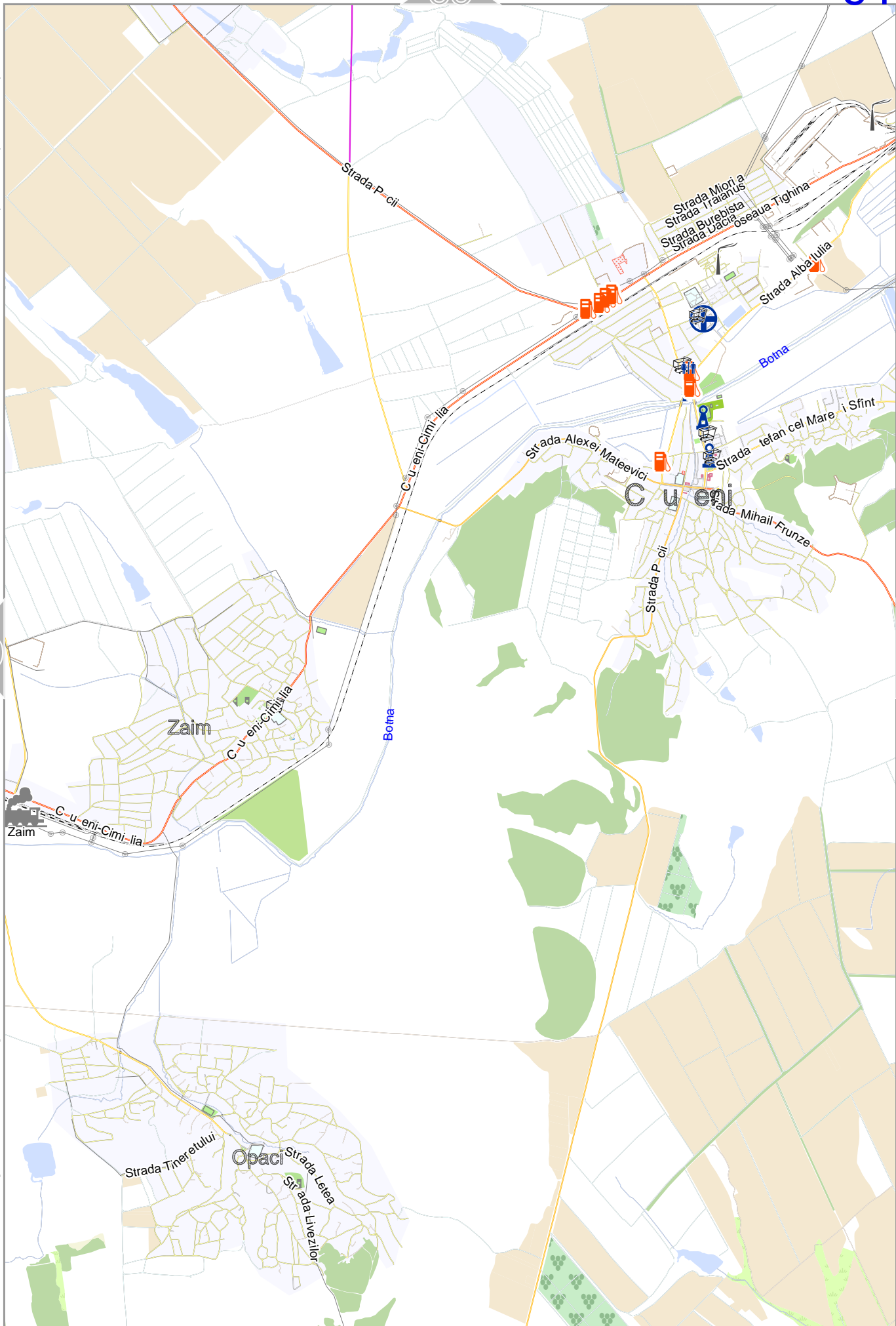
pdfmap_20241024_062553_PMR_RM_296717_47.1041_323.pdf

[lon 30.02741 lat 46.68383 [nom. scale = 1 / 500000]

0 1000 m 2000 m





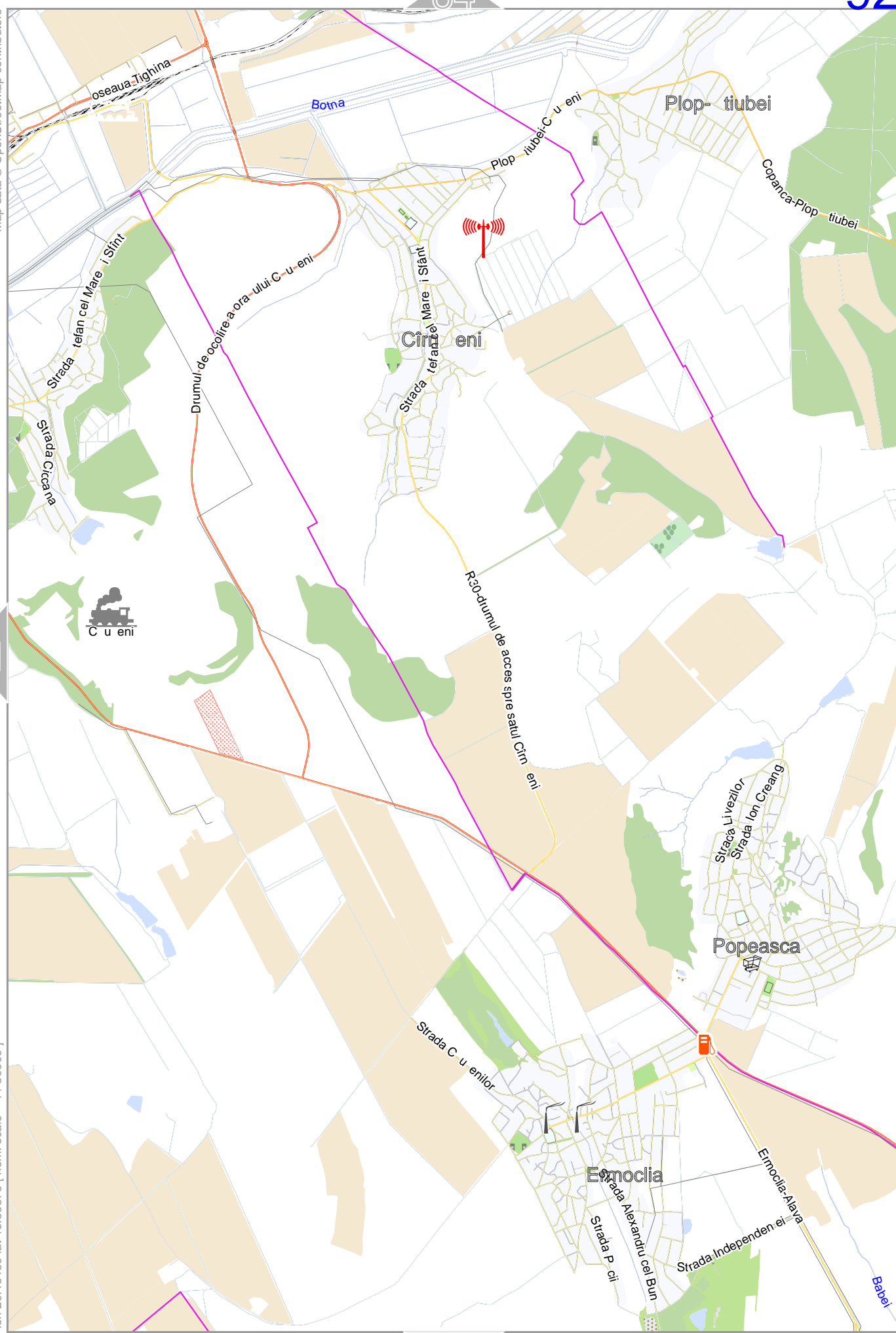


Map data © OpenStreetMap contributors

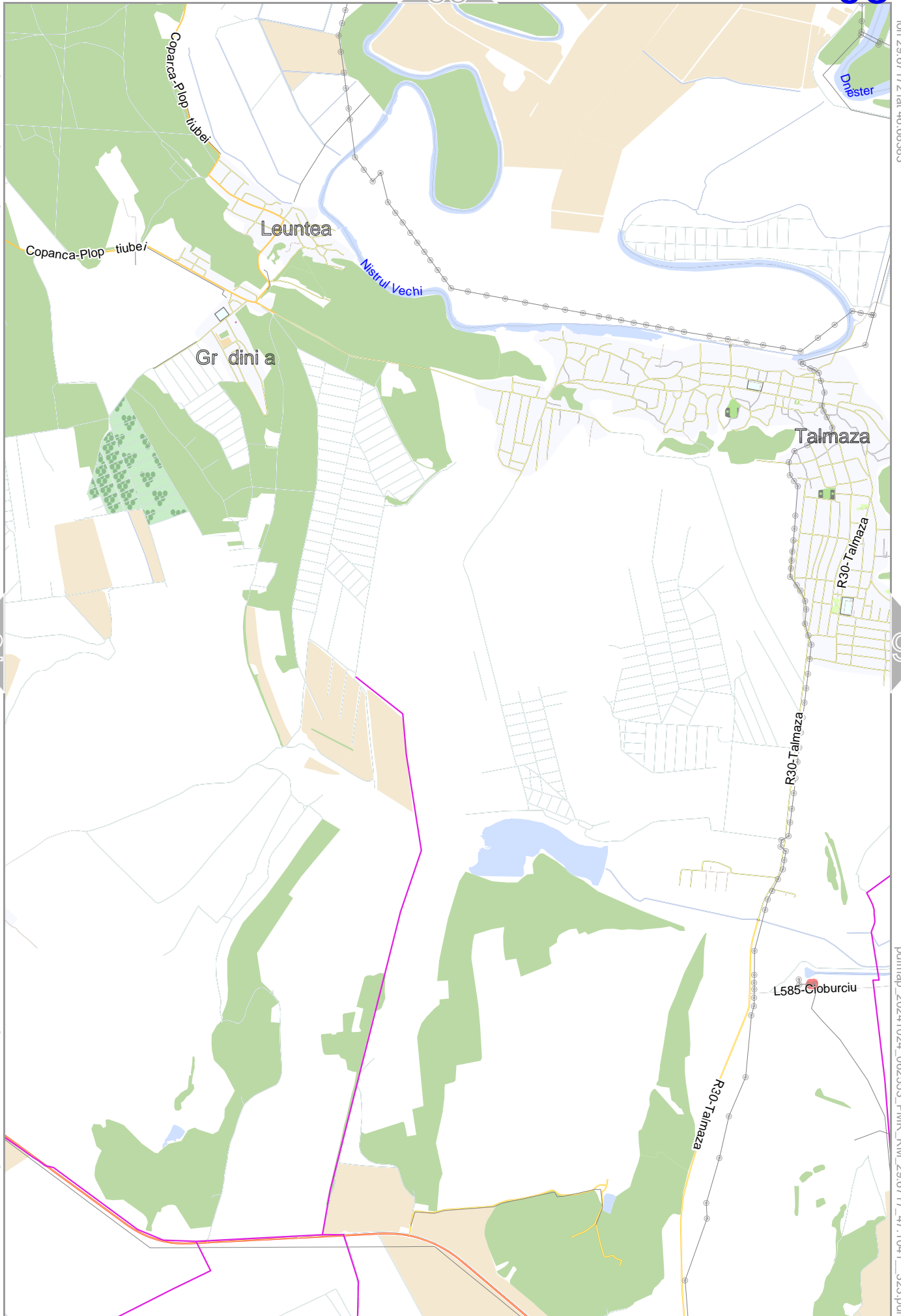
lon 29.55315 lat 46.68383

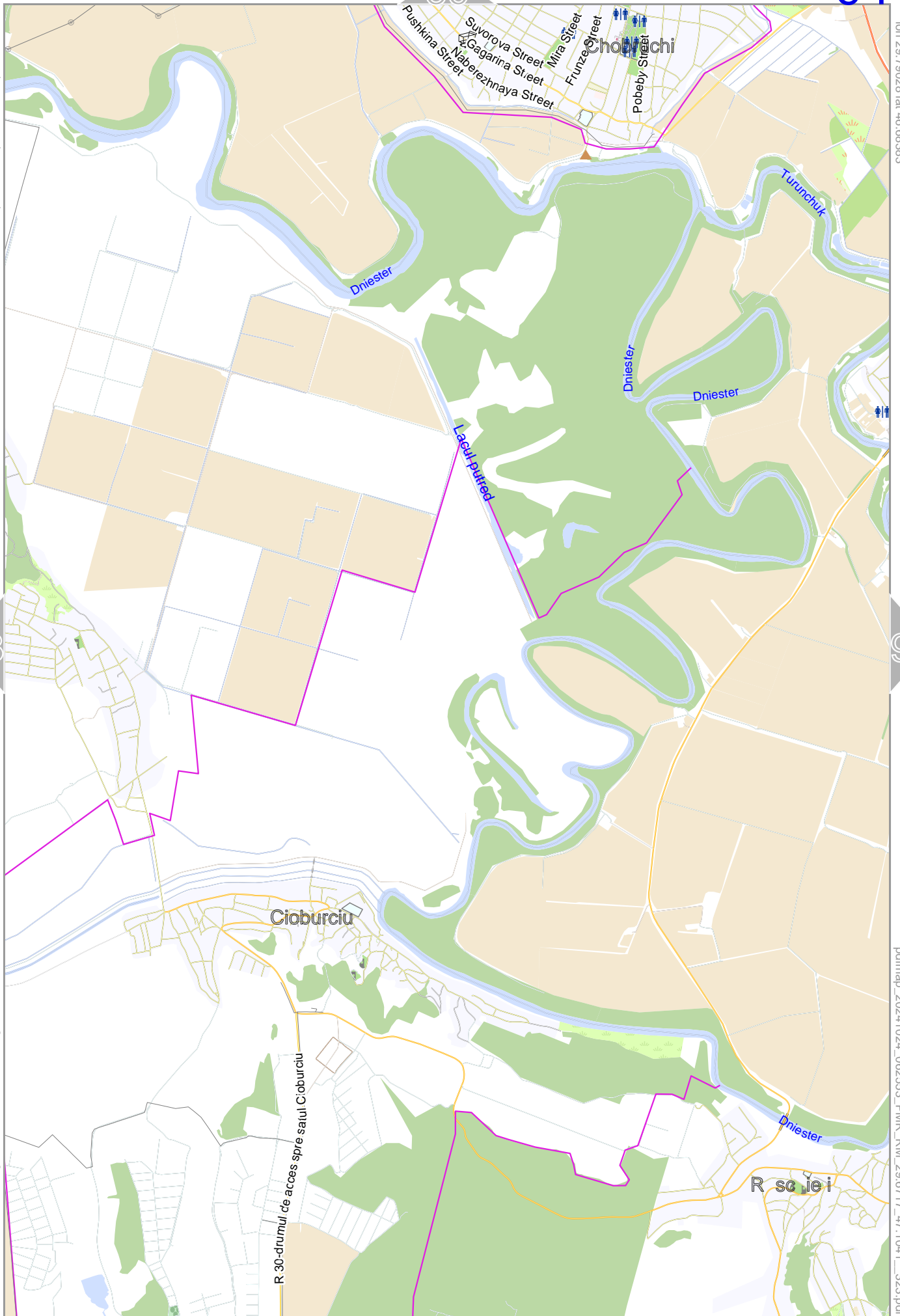
[lon 29.43459 lat 46.56375 | nom. scale = 1 / 500000]

pdfmap_20241024_062553_PMR_RM_29.6717_47.1041_323.pdf



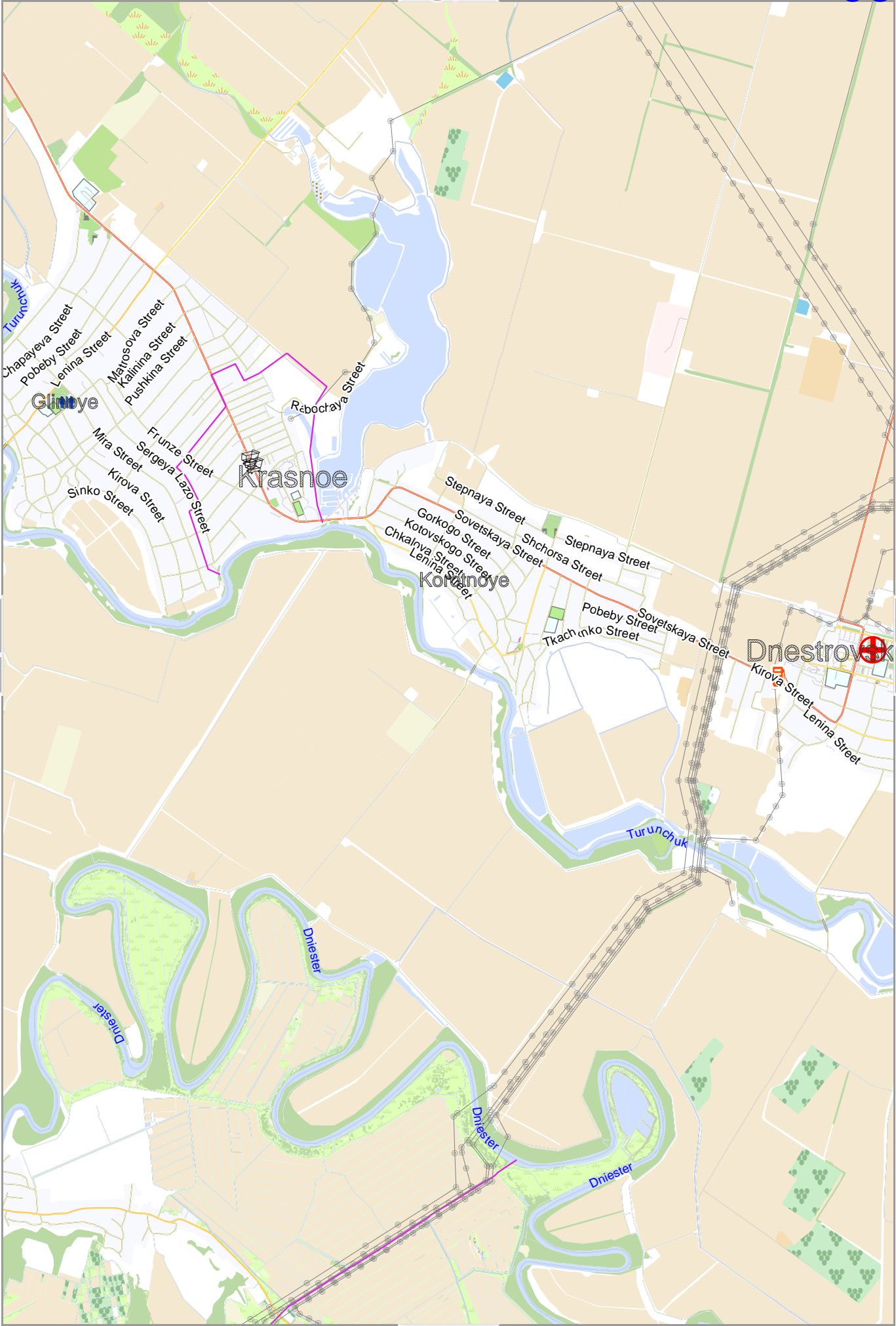
0 1000 m 2000 m





Map data © OpenStreetMap contributors

lon 29.90885 lat 46.68383



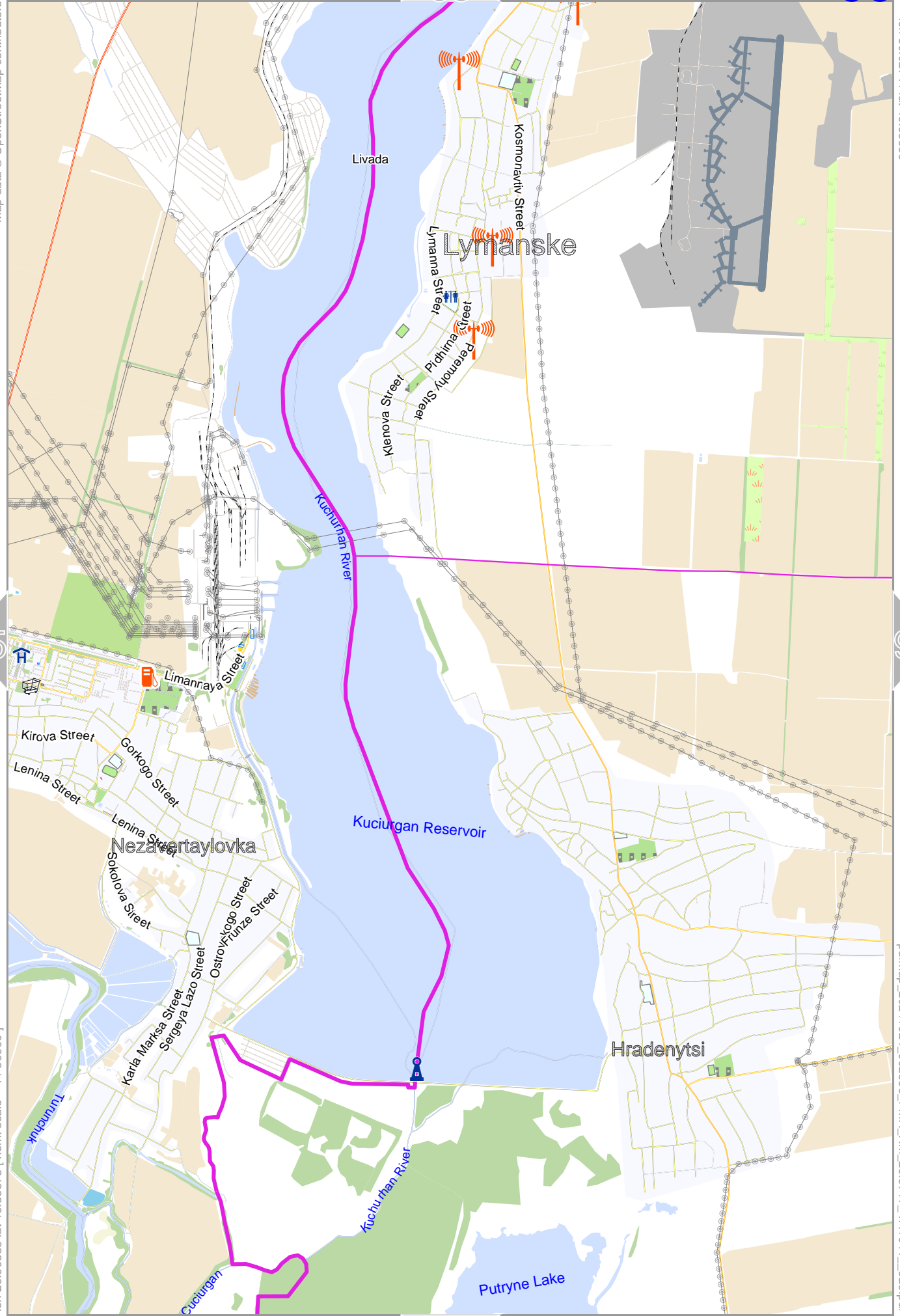
[lon 29.79028 lat 46.56375 [nom. scale = 1 / 500000

pdfmap_20241024_062553_PMR_RM_29.6717_47.1041_323.pdf

0 1000 m 2000 m

Map data © OpenStreetMap contributors

lon 30.02741 lat 46.68383



lon 29.90885 lat 46.56375 [nom. scale = 1 / 500000]

pdfmap_20241024_062553_PMR_RM_29.6717_47.1041_323.pdf

0 1000 m 2000 m

Map data © OpenStreetMap contributors

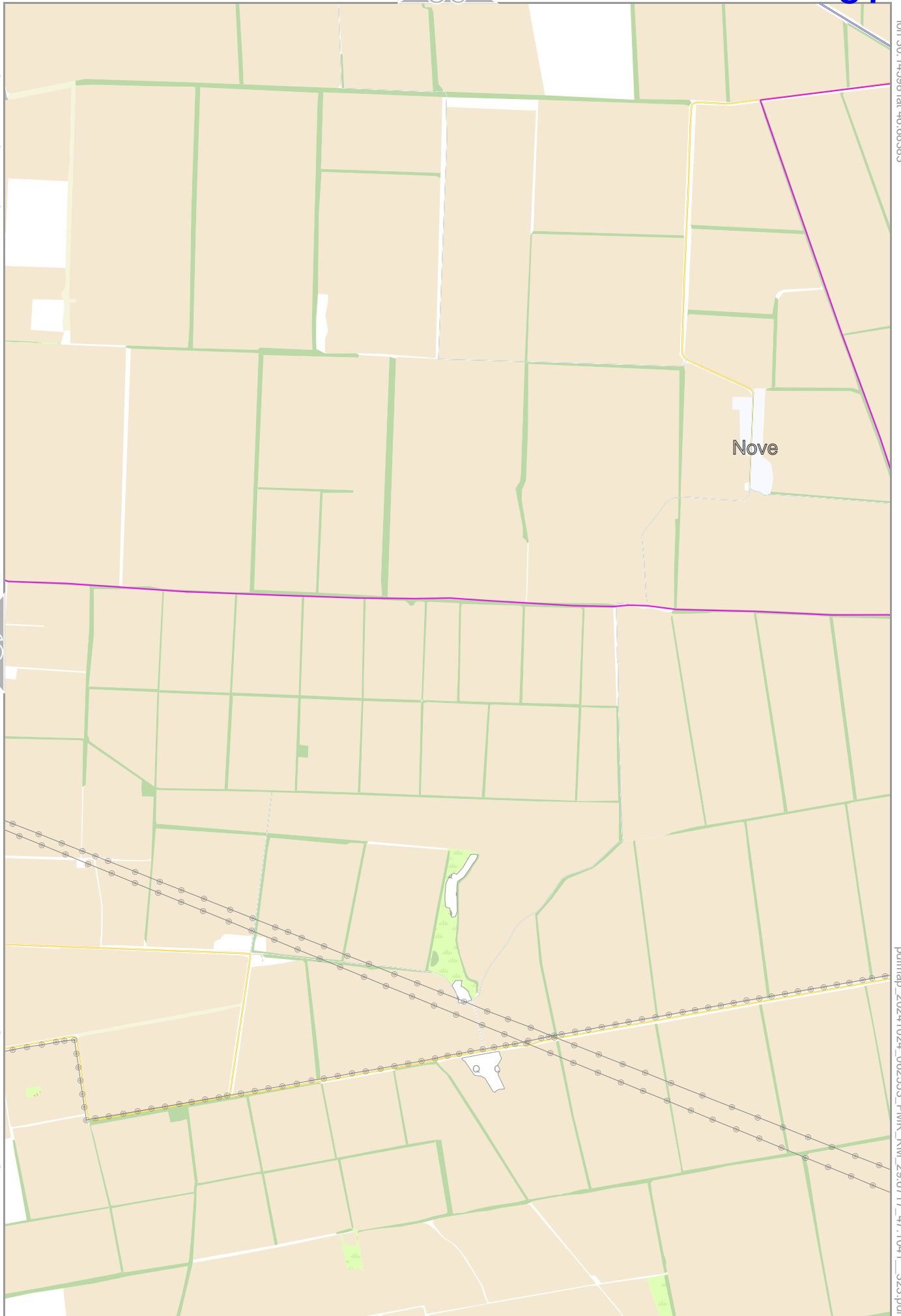
lon 30.14598 lat 46.68383

Nove

[lon 30.02741 lat 46.56375 [nom. scale = 1 / 500000]

pdfmap_20241024_062553_PMR_RM_29.6717_47.1041_323.pdf

0 1000 m 2000 m

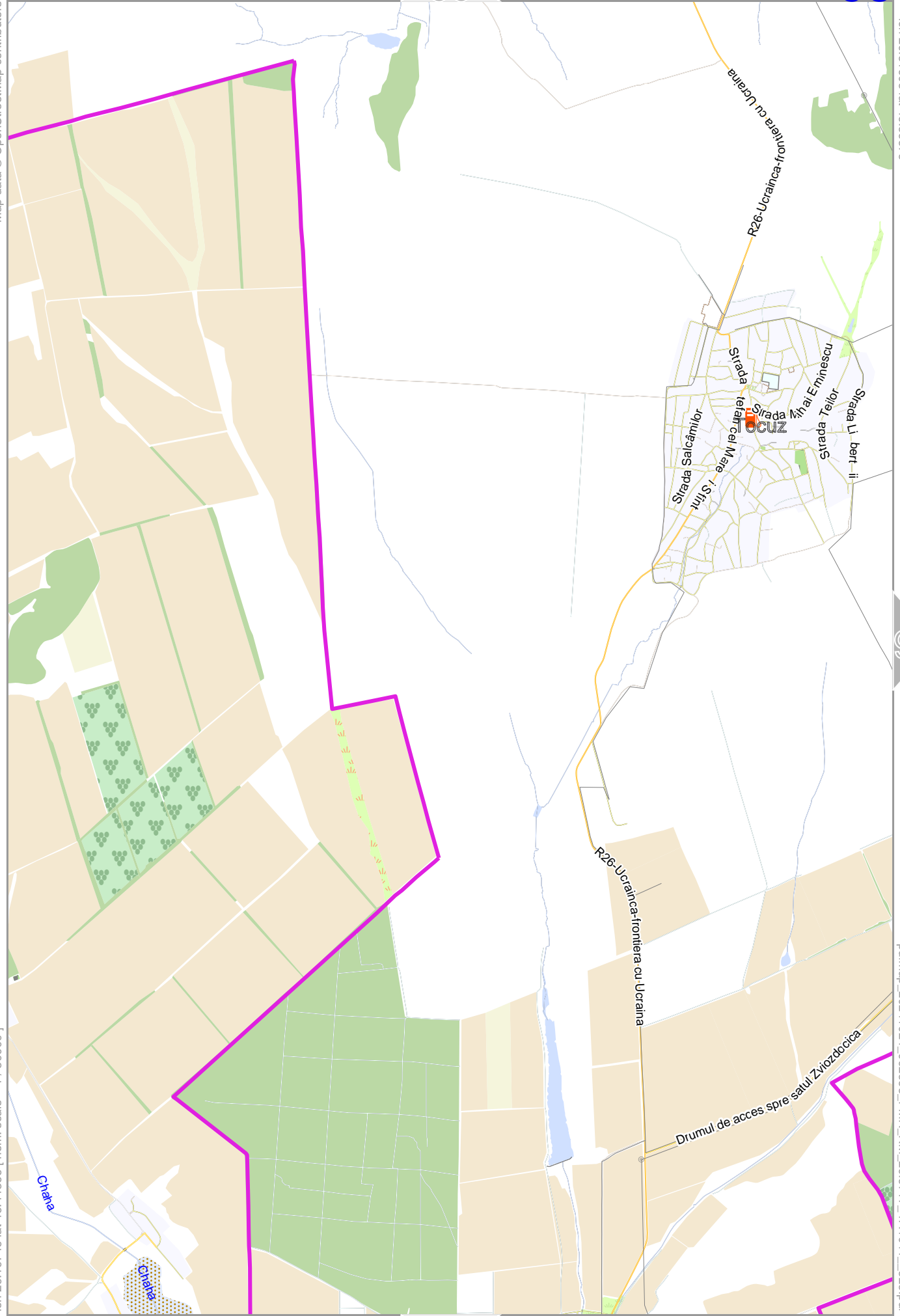


Map data © OpenStreetMap contributors

lon 29.31603 lat 46.56375

[lon 29.19746 lat 46.44366 [nom. scale = 1 / 500000]

pdfmap_20241024_062553_PMR_RM_29.6717_47.1041_323.pdf

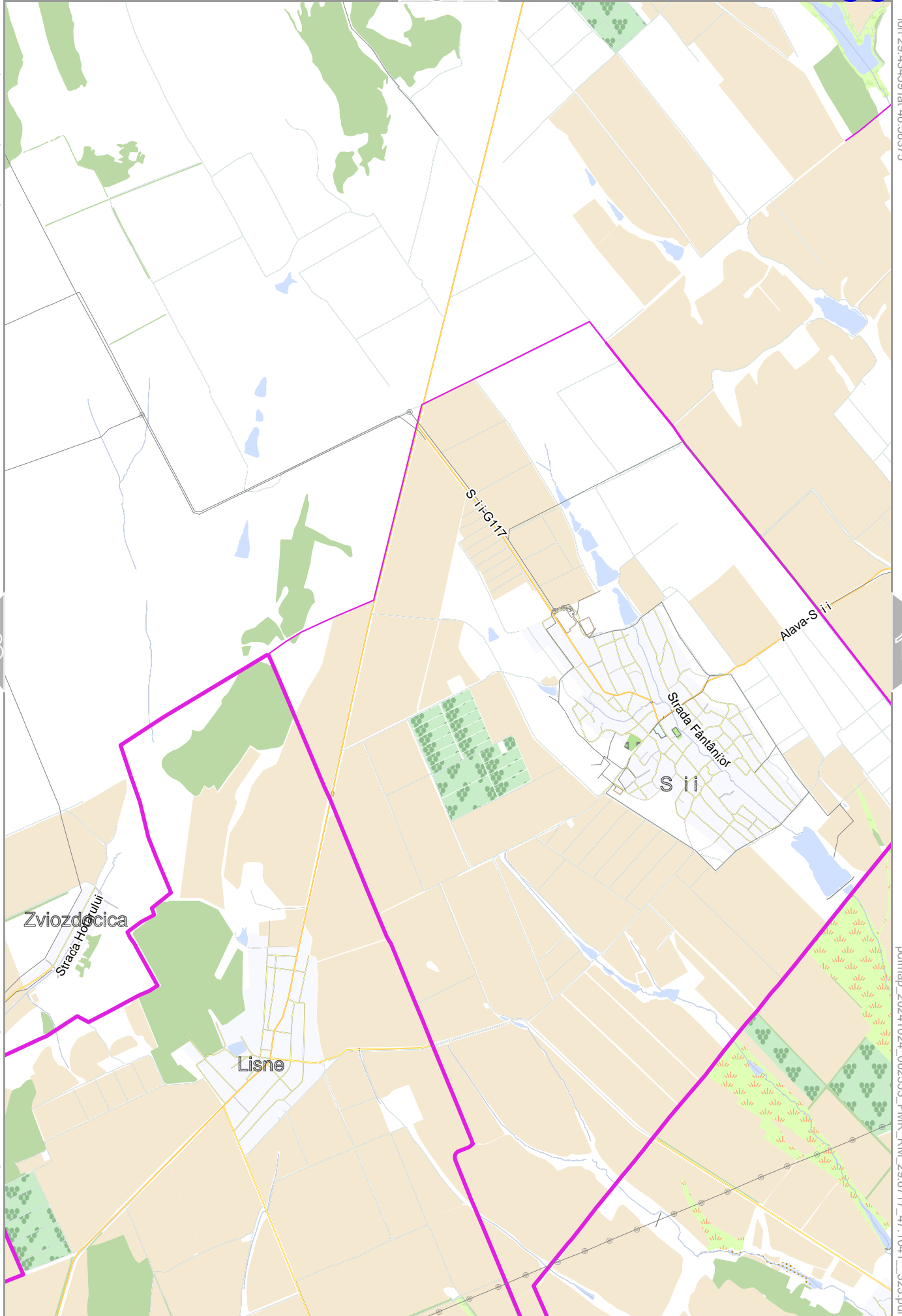


Map data © OpenStreetMap contributors

lon 29.43459 lat 46.56375

[lon 29.31603 lat 46.44366 [nom. scale = 1 / 500000

pdfmap_20241024_062553_PMR_RM_29.6717_47.1041_323.pdf



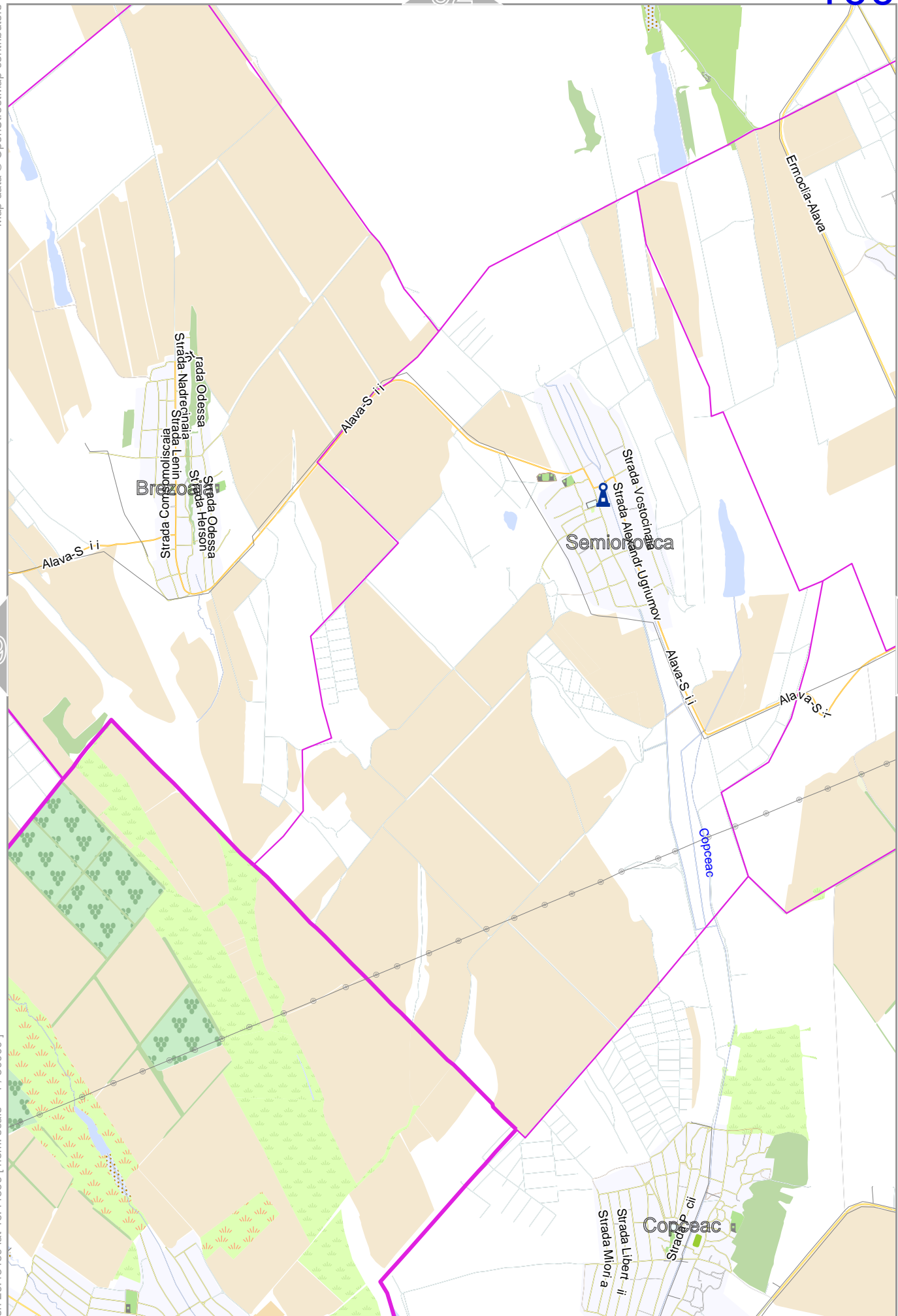
0 1000 m 2000 m

Map data © OpenStreetMap contributors

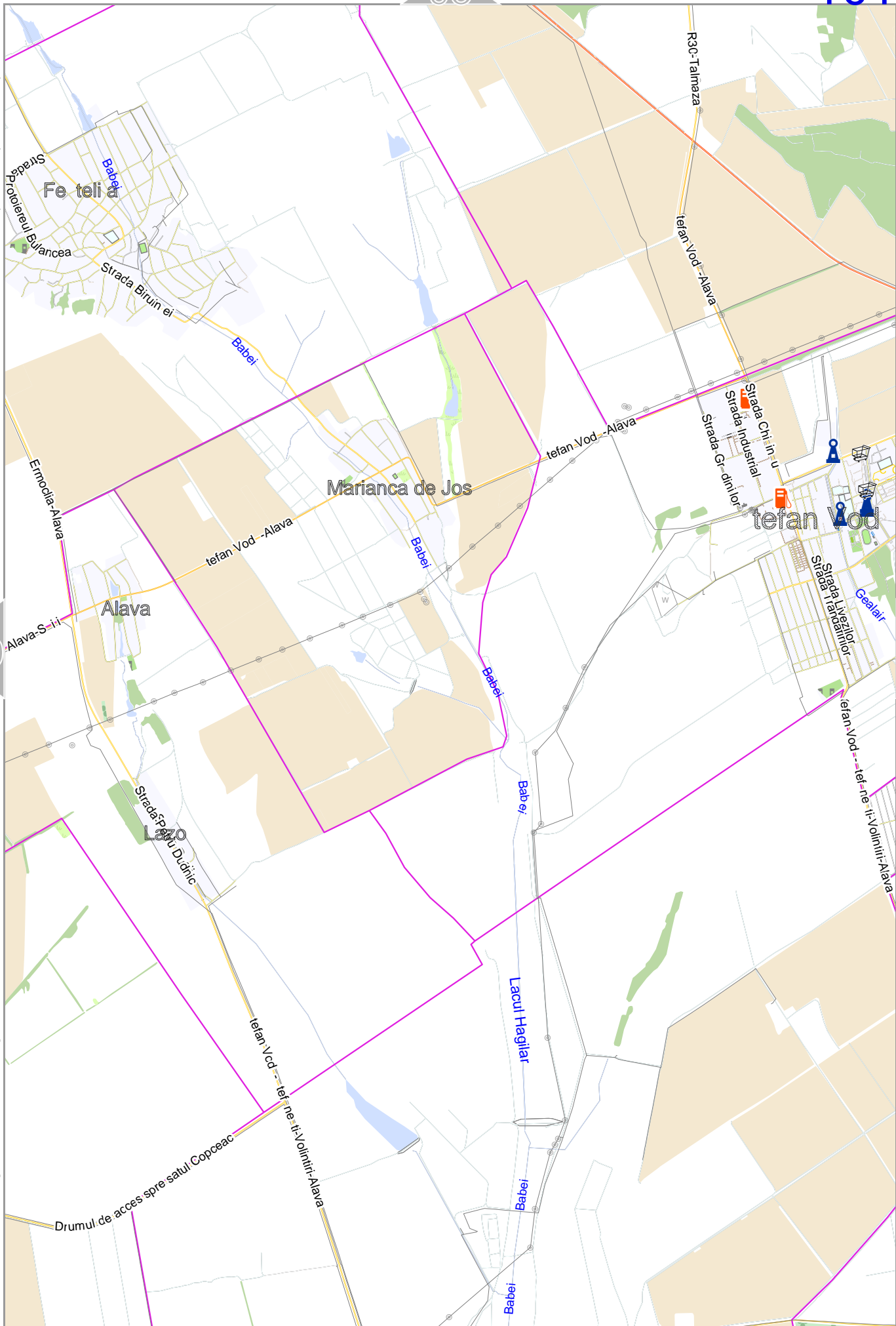
lon 29.55315 lat 46.56375

[lon 29.43459 lat 46.44366 [nom. scale = 1 / 500000

pdfmap_20241024_062553_PMR_RM_29.6717_47.1041_323.pdf

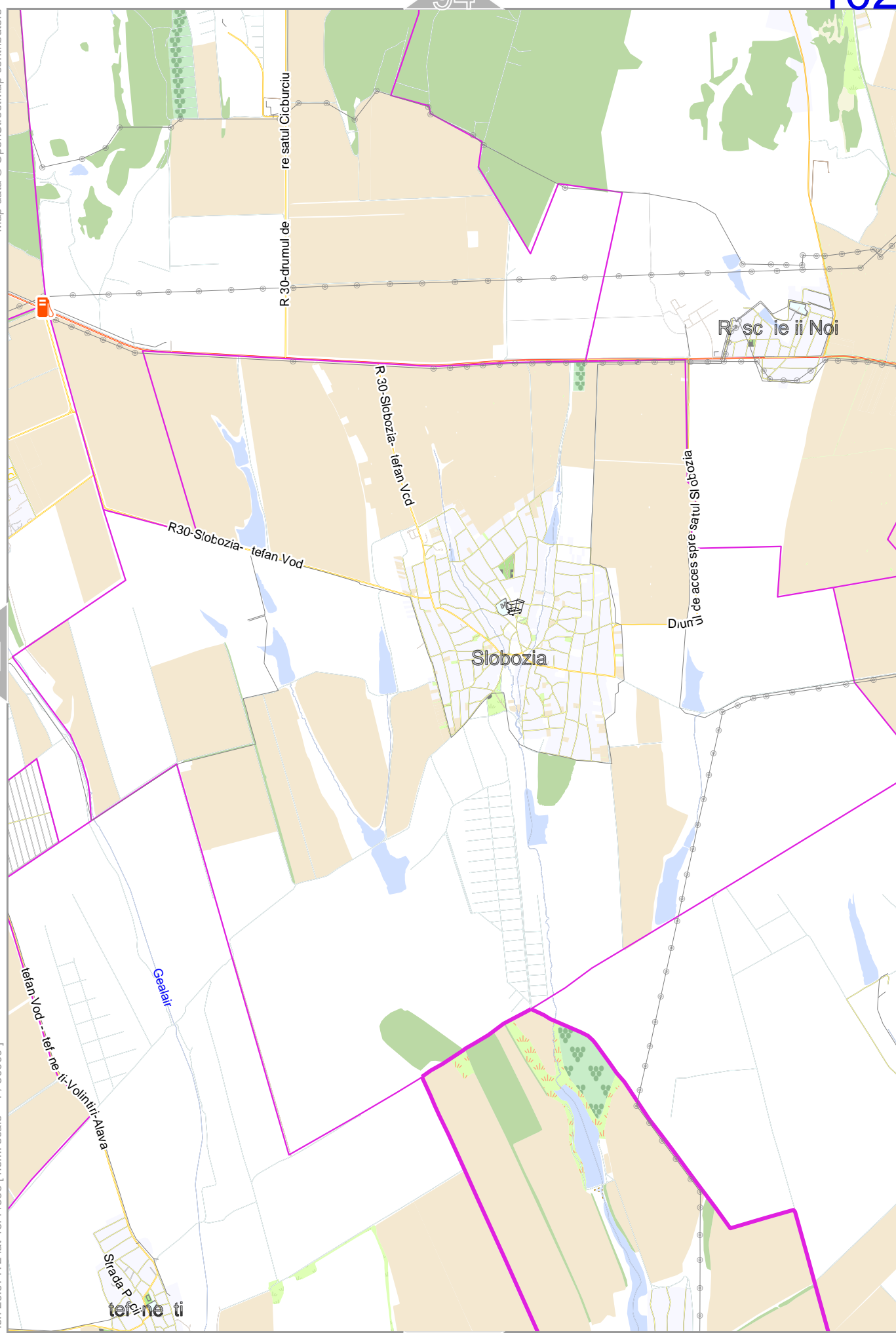


0 1000 m 2000 m



Map data © OpenStreetMap contributors

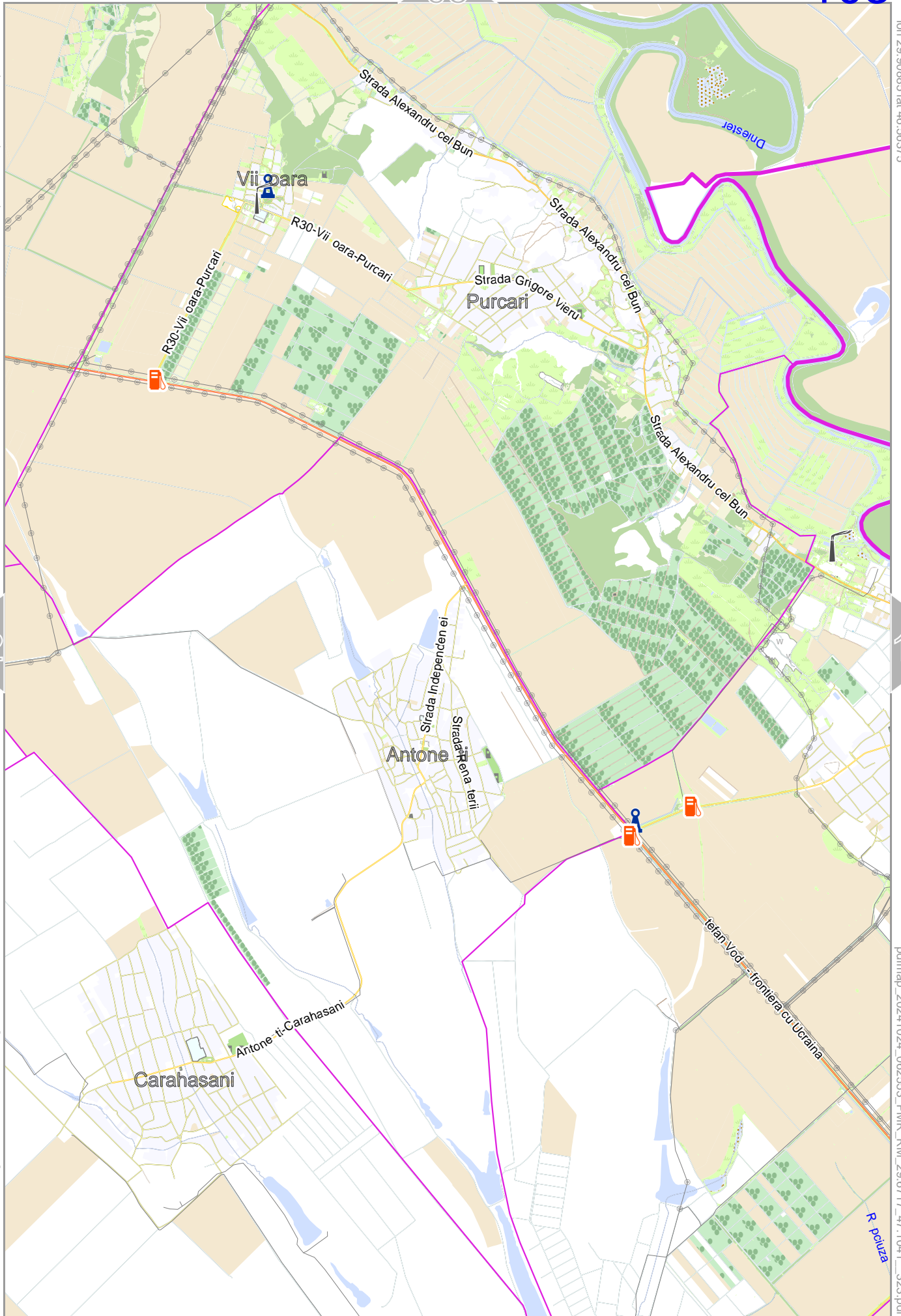
lon 29.79028 lat 46.56375



lon 29.67172 lat 46.44366 [nom. scale = 1 / 500000]

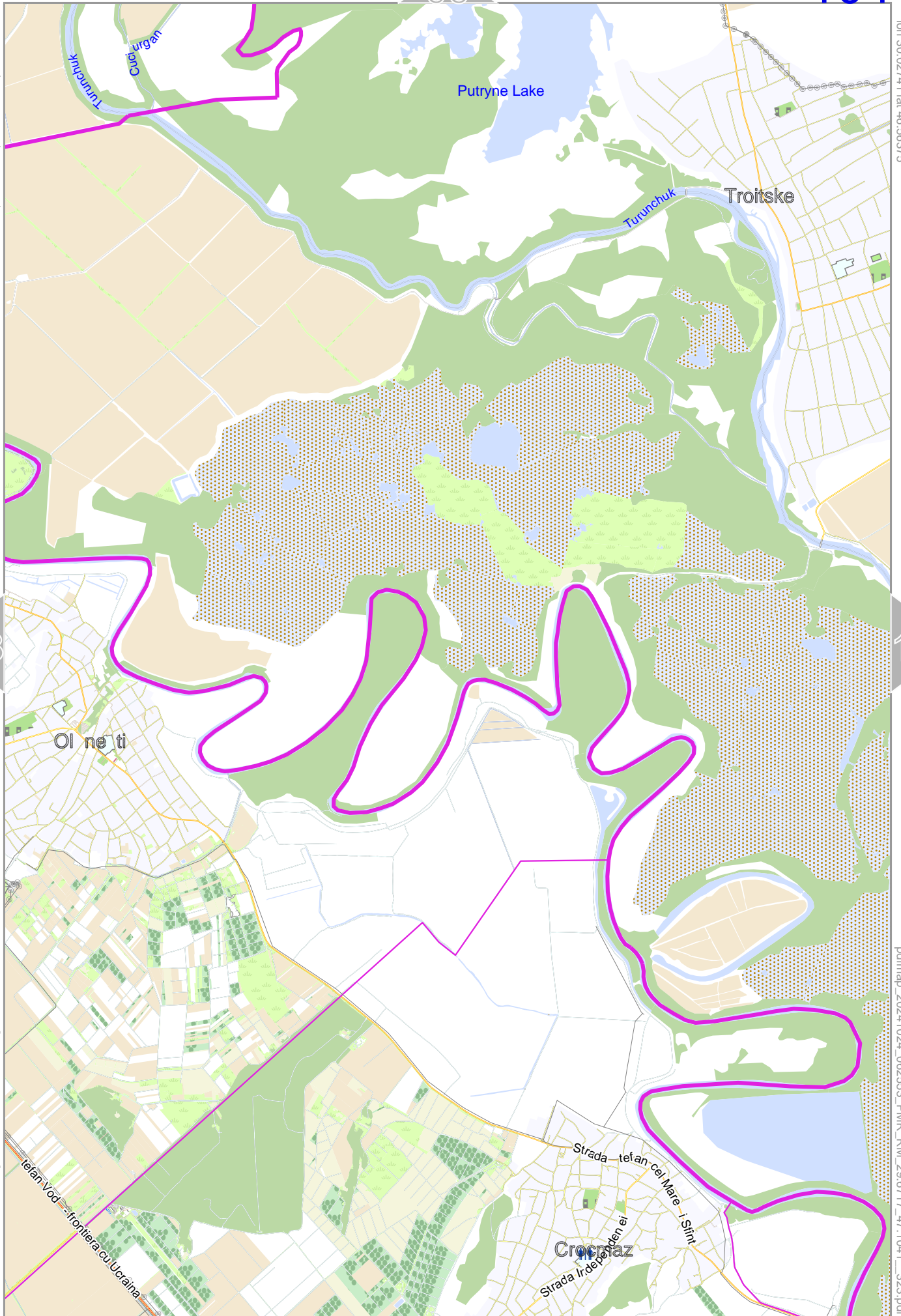
pdfmap_20241024_062553_PMR_RM_29.6717_47.1041_323.pdf

0 1000 m 2000 m



Map data © OpenStreetMap contributors

lon 30.02741 lat 46.56375



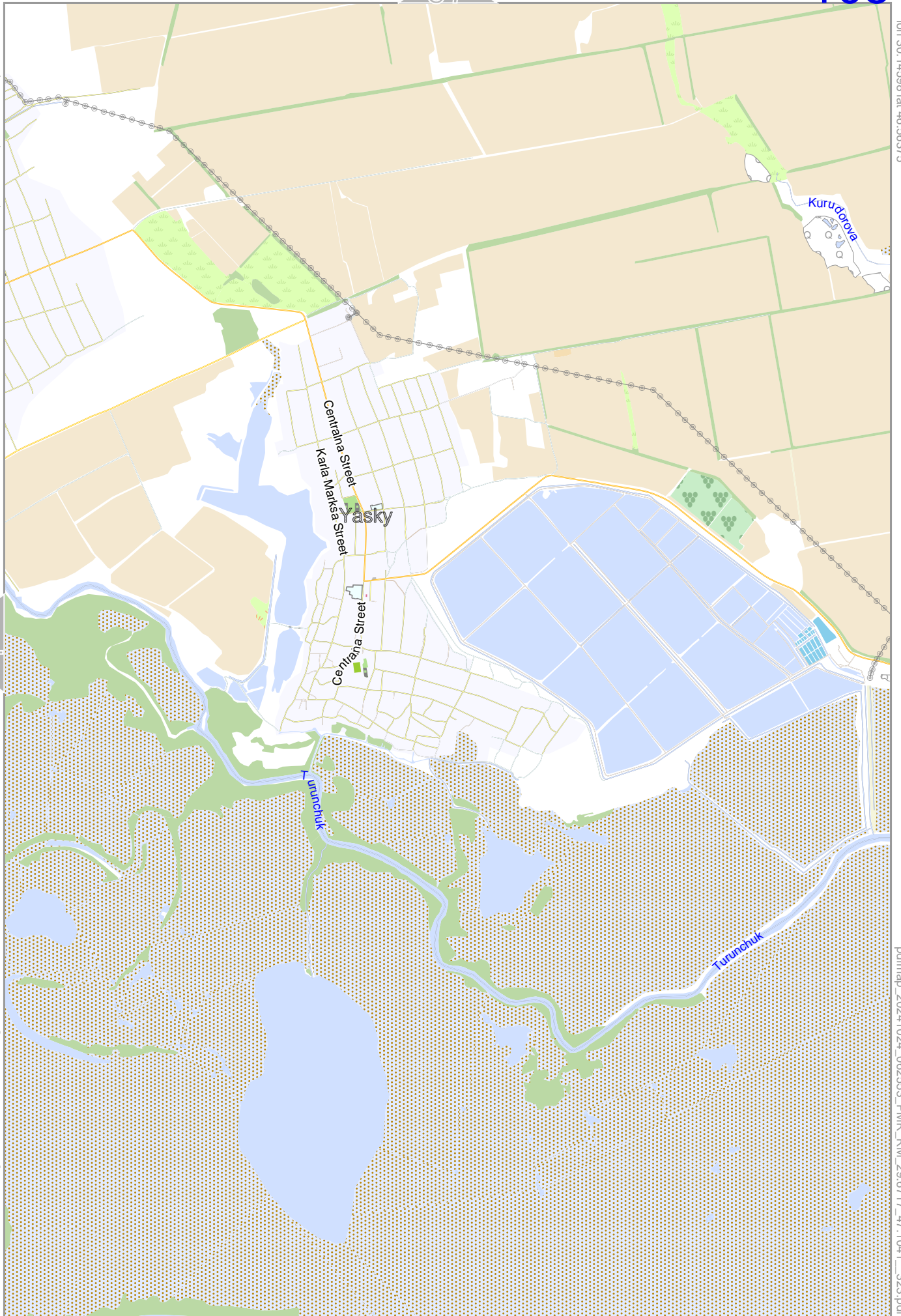
lon 29.90885 lat 46.44366 [nom. scale = 1 / 500000]

pdfmap_20241024_062553_PMR_RM_29.6717_47.1041_323.pdf

0 1000 m 2000 m

Map data © OpenStreetMap contributors

lon 30.14598 lat 46.56375



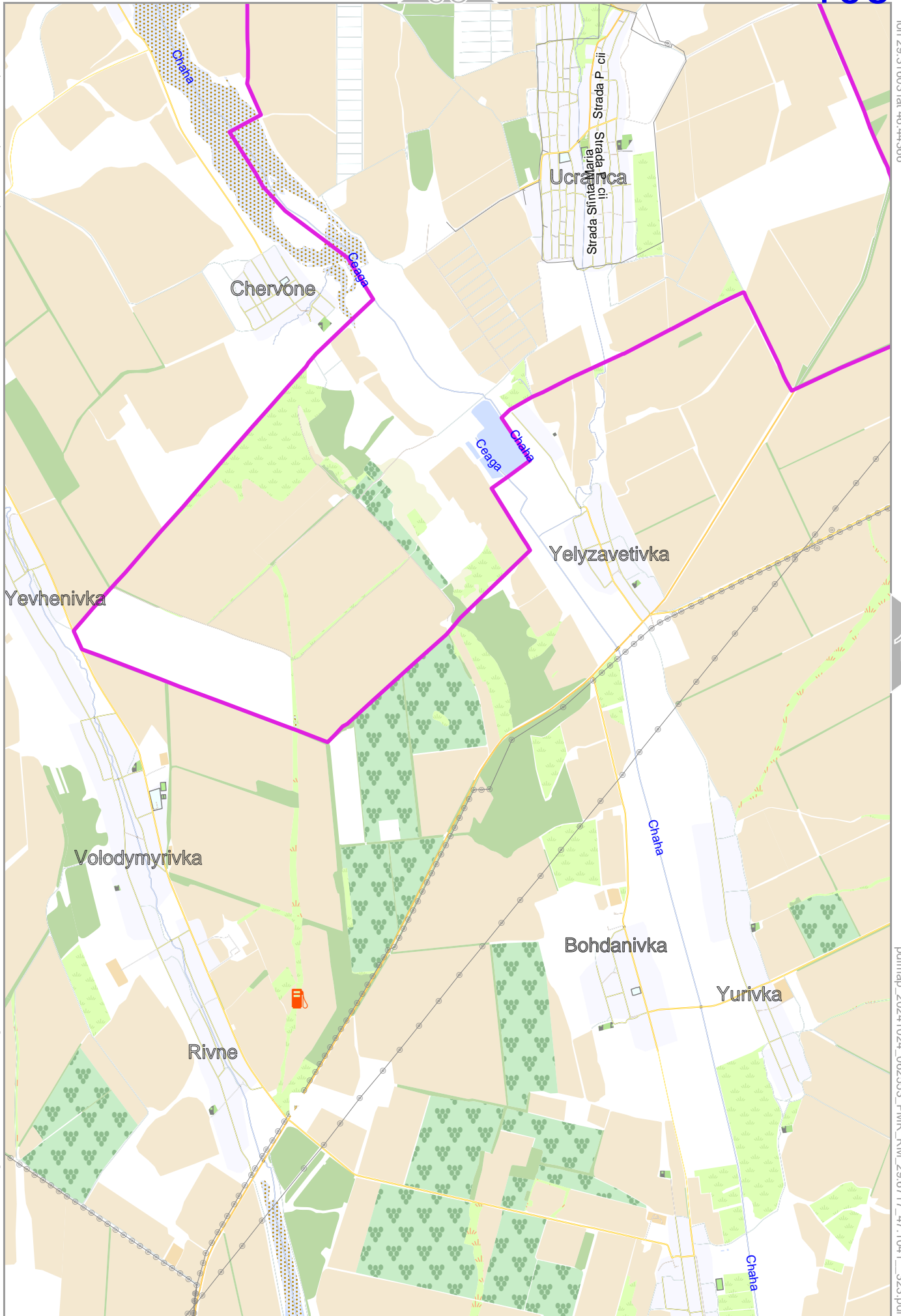
[lon 30.02741 lat 46.44366 [nom. scale = 1 / 500000]

pdfmap_20241024_062553_PMR_RM_296717_47:1041_323.pdf

0 1000 m 2000 m

Map data © OpenStreetMap contributors

lon 29.31603 lat 46.44366



[lon 29.19746 lat 46.32358] nom. scale = 1 / 500000

pdfmap_20241024_062553_PMR_RM_29.6717_47.1041_323.pdf

0 1000 m 2000 m

Map data © OpenStreetMap contributors

lon 29.434591 lat 46.443366

Hannivka

Novoselivka

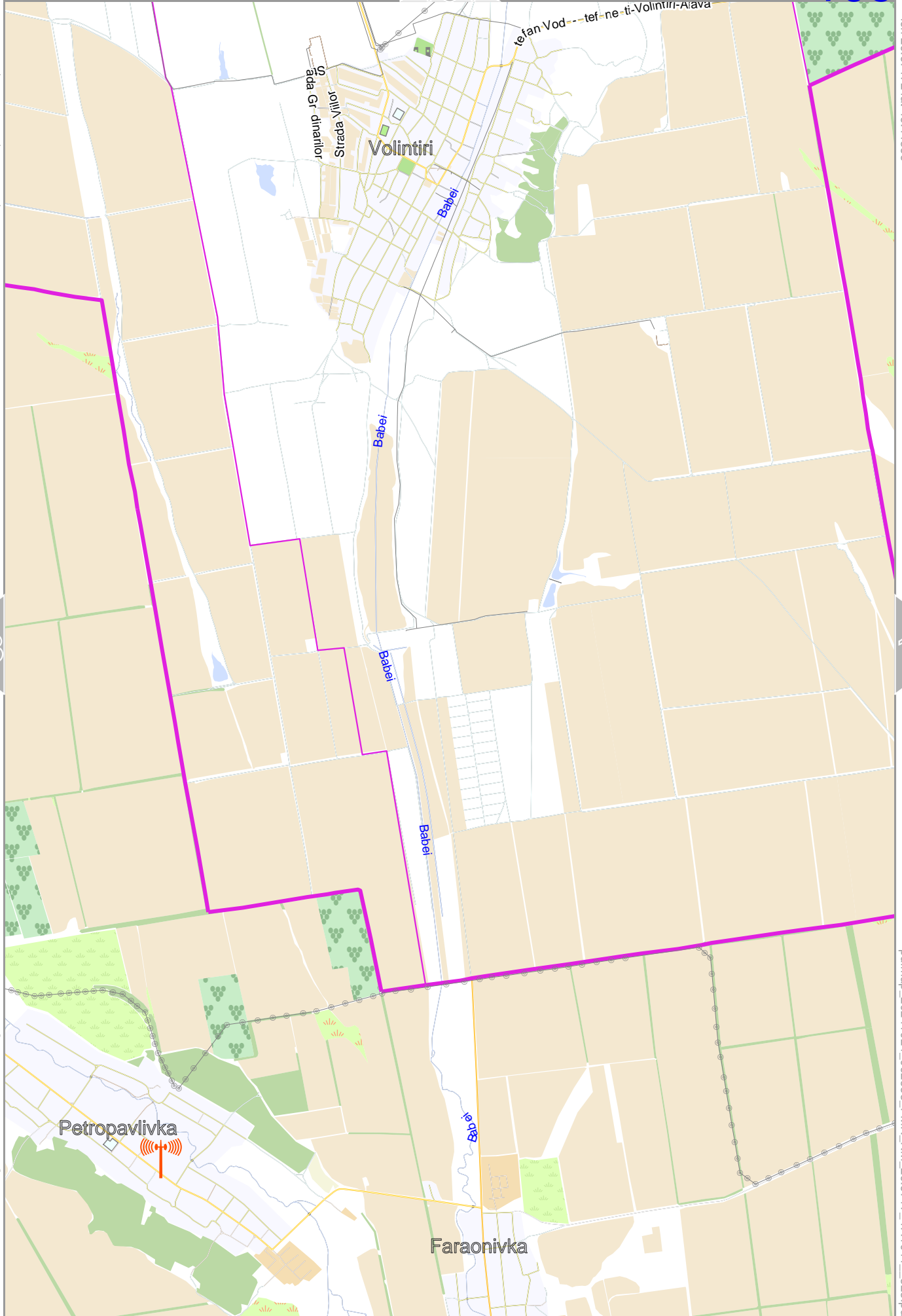
Mykolaivka

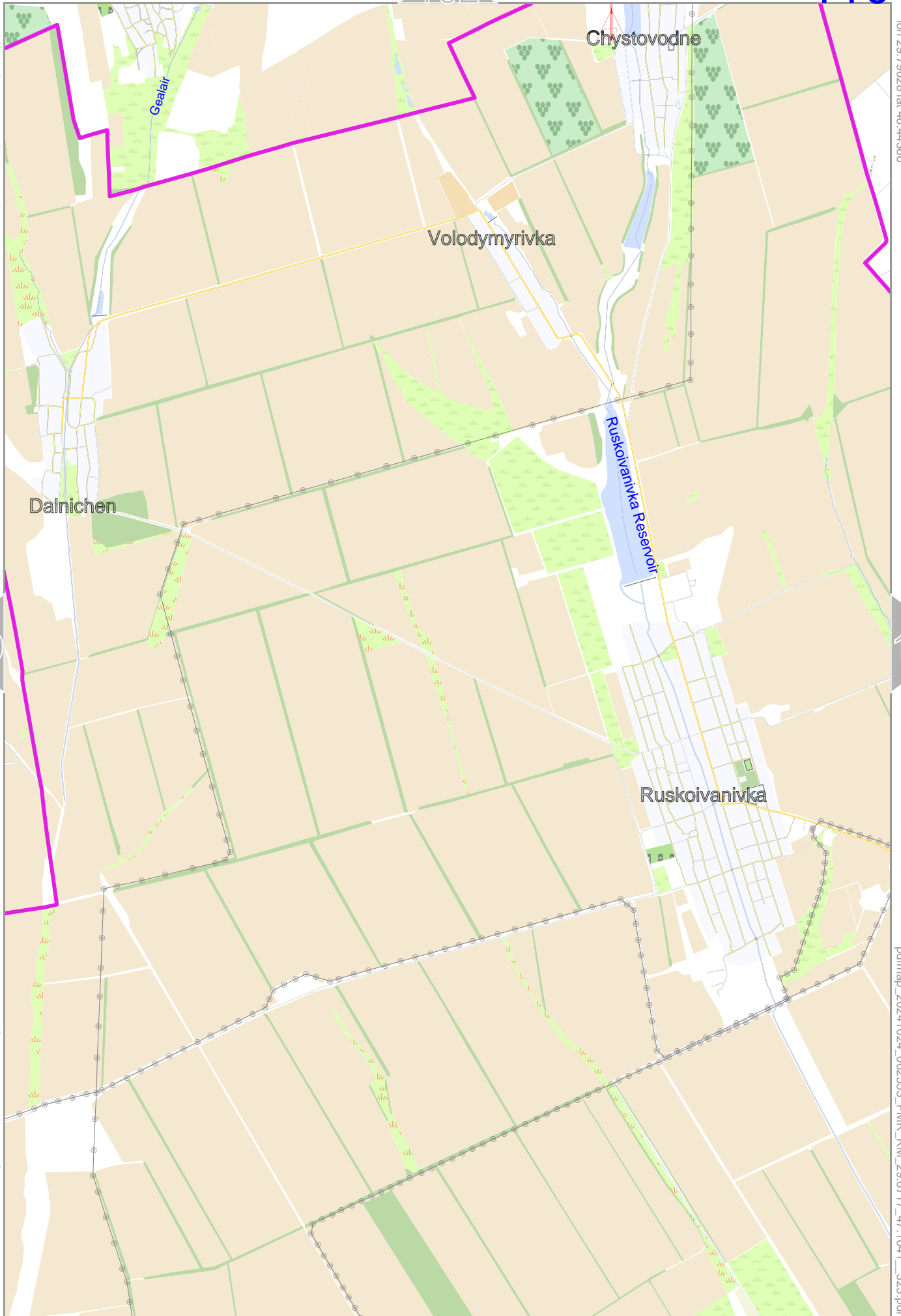
[lon 29.31603 lat 46.32358 | nom. scale = 1 / 500000

pdfmap_20241024_062553_PMR_RM_29.6717_47.1041_323.pdf

0 1000 m 2000 m







Dalnichen

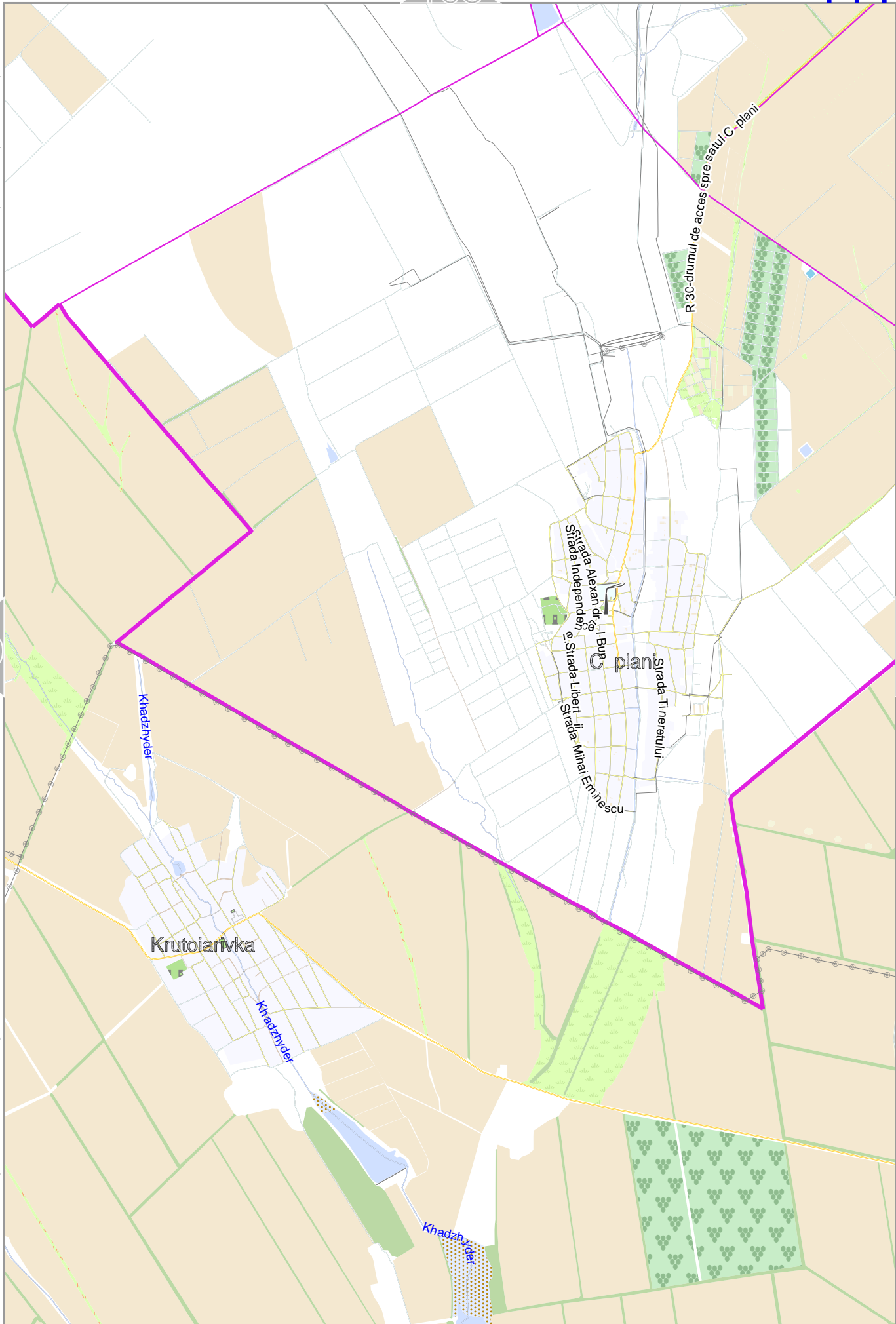
Volodymyrivka

Chystovoŭne

Ruskoivanivka

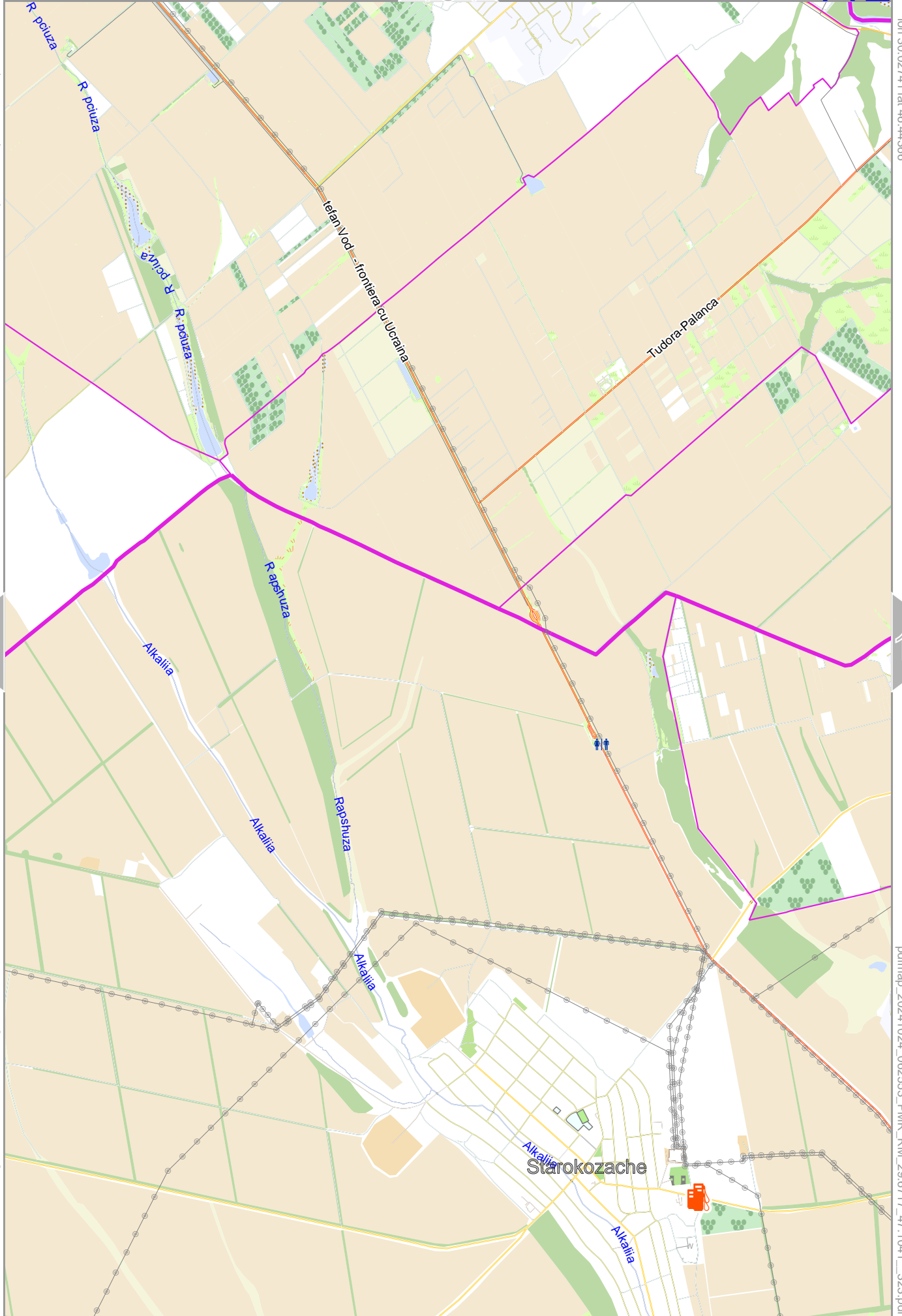
Ruskoivanivka Resenoiŭ

Geŭlajr



Map data © OpenStreetMap contributors

lon 30.02741 lat 46.44366



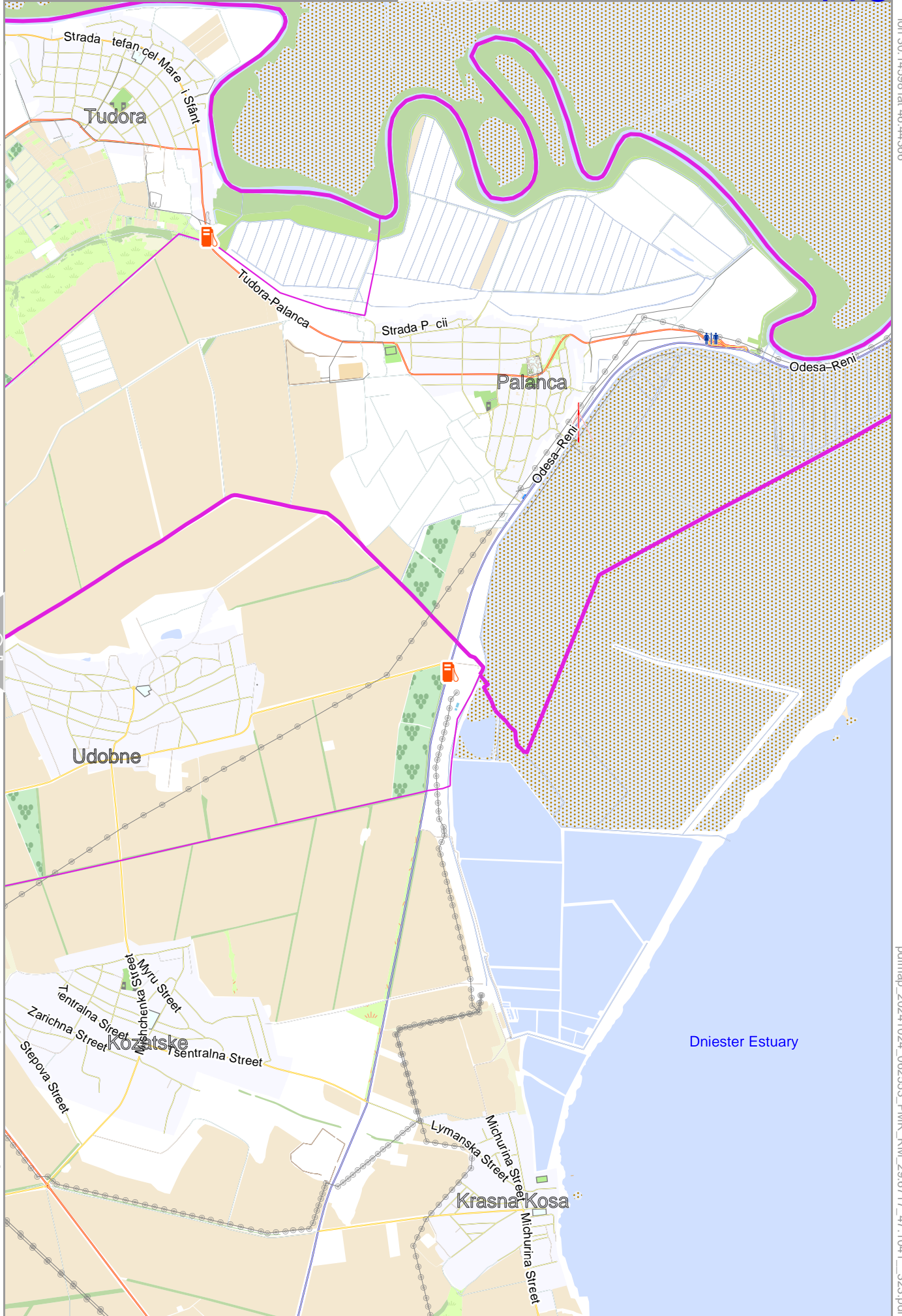
lon 29.90885 lat 46.32358 [nom. scale = 1 / 500000]

pdfmap_20241024_062553_PMR_RM_29.6717_47.1041_323.pdf

0 1000 m 2000 m

Map data © OpenStreetMap contributors

lon 30.14598 lat 46.44366



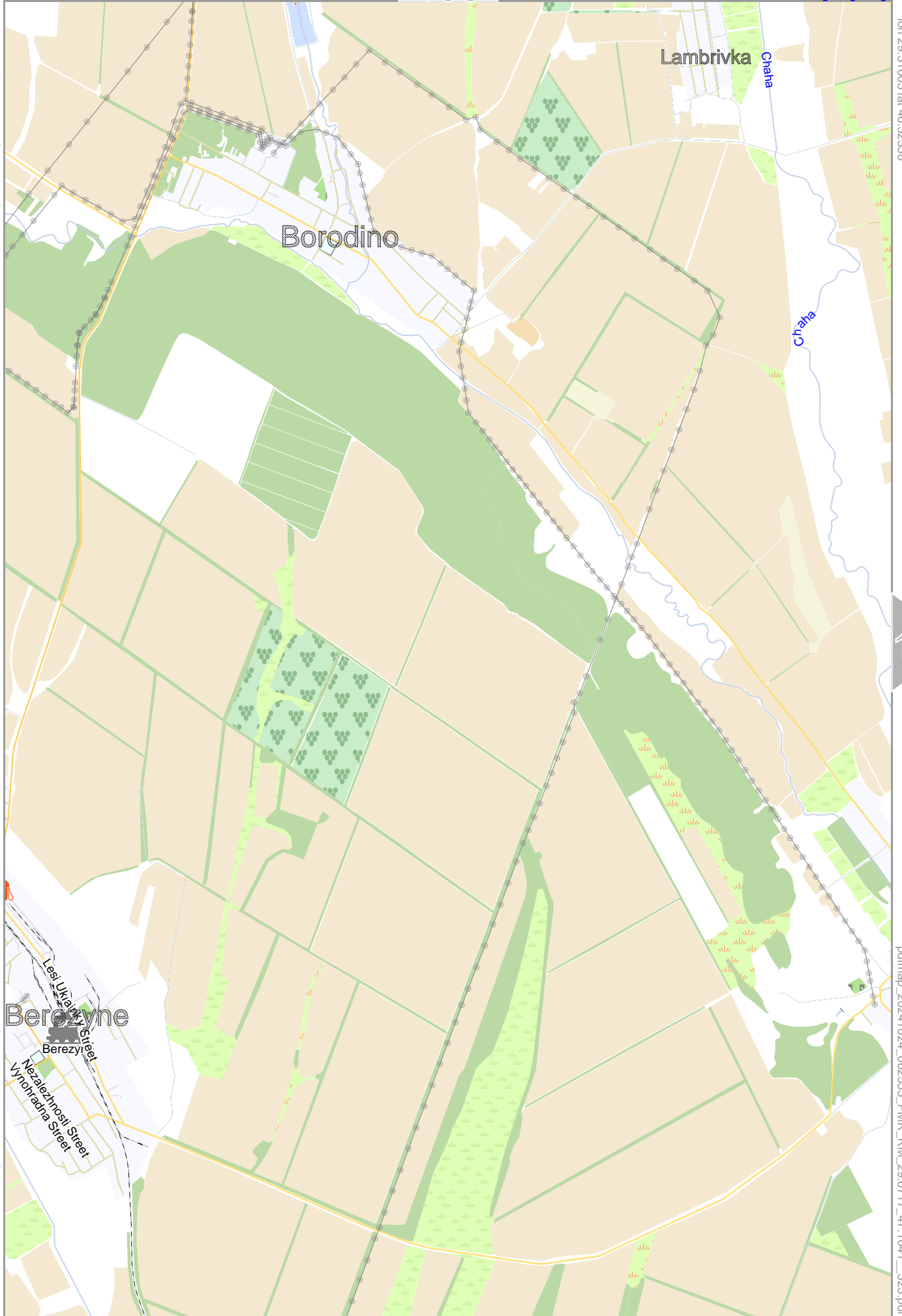
lon 30.02741 lat 46.32358 [nom. scale = 1 / 500000]

pdfmap_20241024_062553_PMR_RM_29.6717_47.1041_323.pdf



Map data © OpenStreetMap contributors

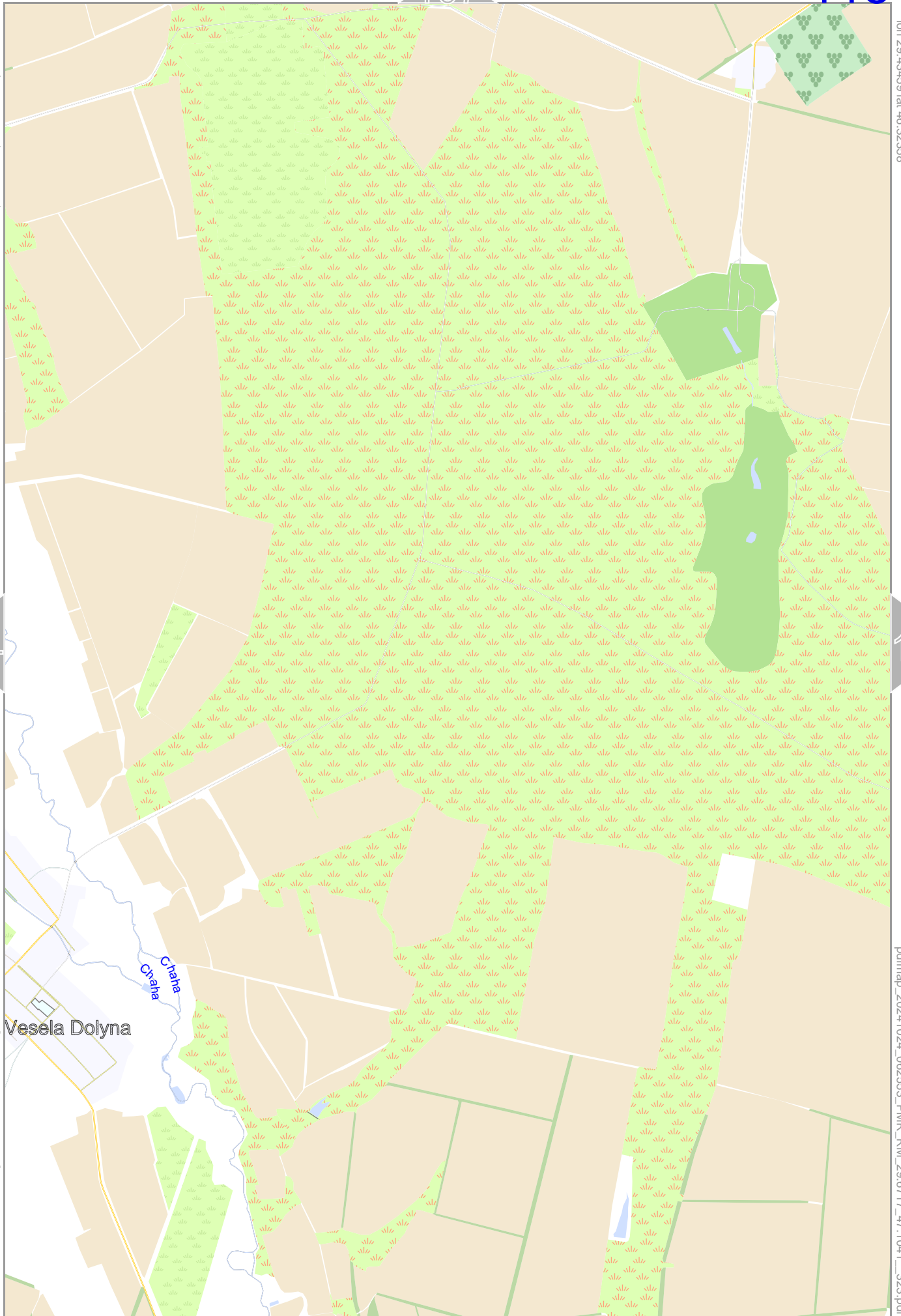
lon 29.31603 lat 46.32358



lon 29.19746 lat 46.20350 [nom. scale = 1 / 500000]

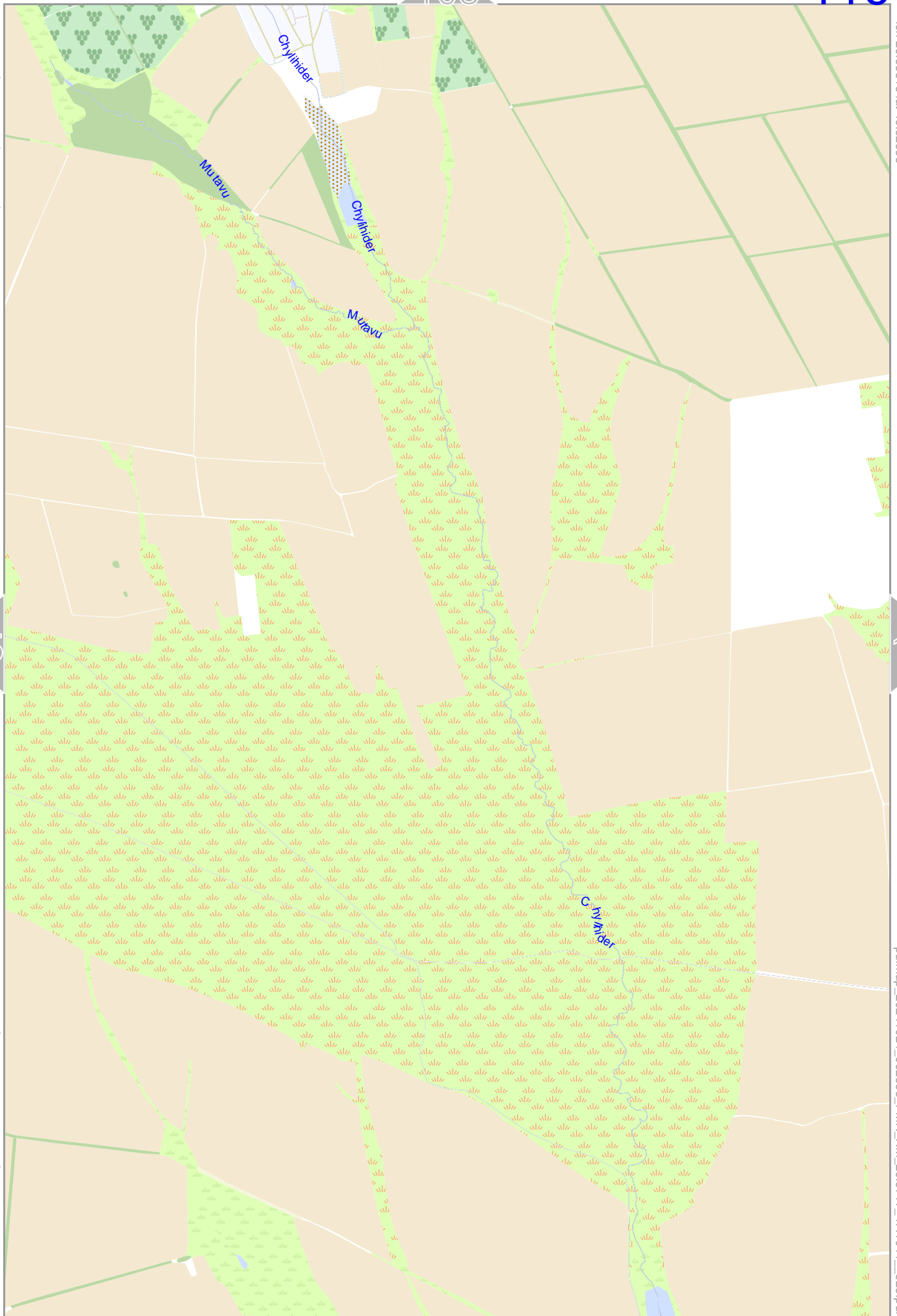
pdfmap_20241024_062553_PMR_RM_29.6717_47.1041_323.pdf

0 1000 m 2000 m



Map data © OpenStreetMap contributors

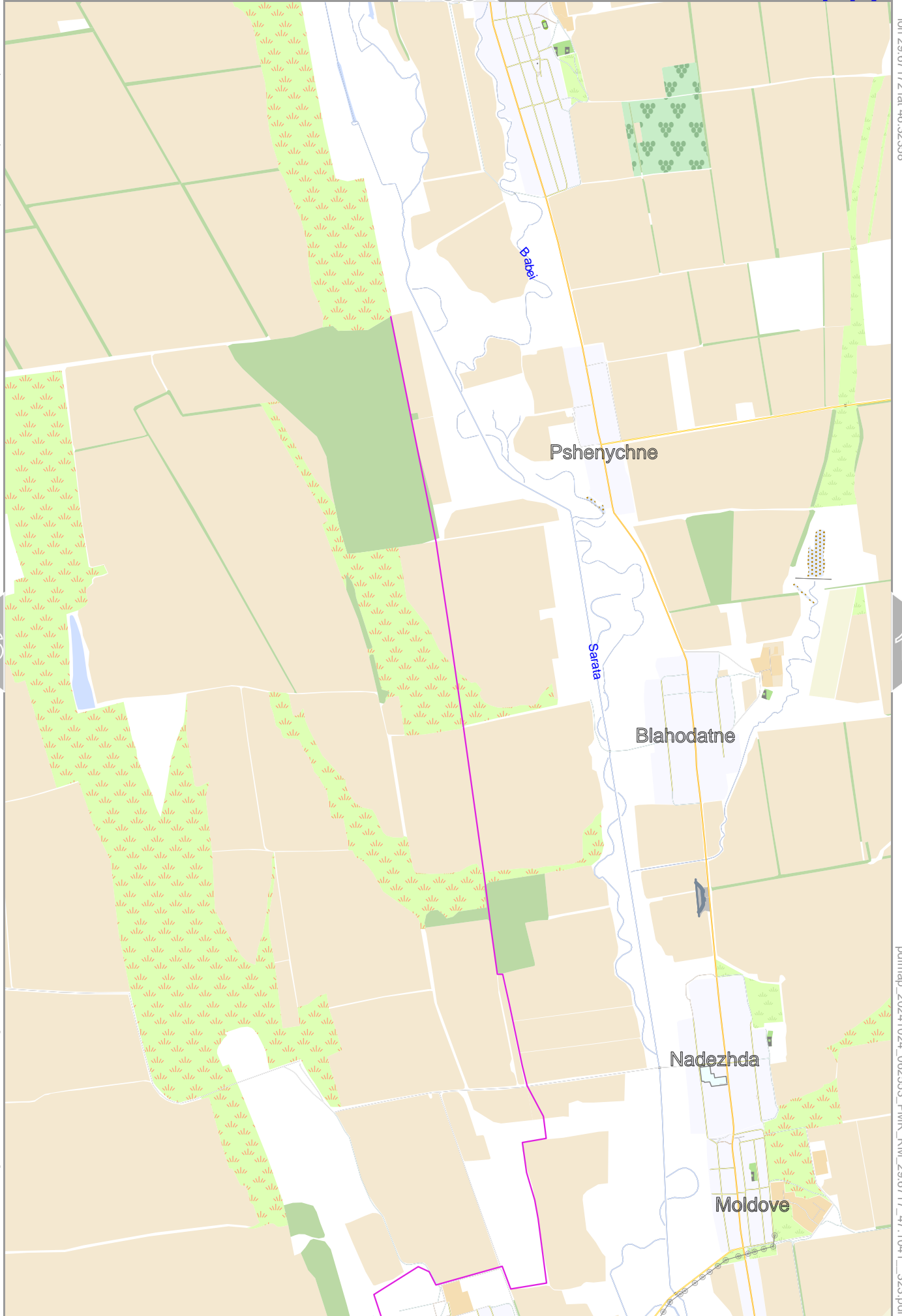
lon 29.55315 lat 46.32358



lon 29.43469 lat 46.20350 [nom. scale = 1 / 50000

pdfmap_20241024_062553_PMR_RM_29.6717_47.1041_323.pdf





Map data © OpenStreetMap contributors

lon 29.79028 lat 46.32358

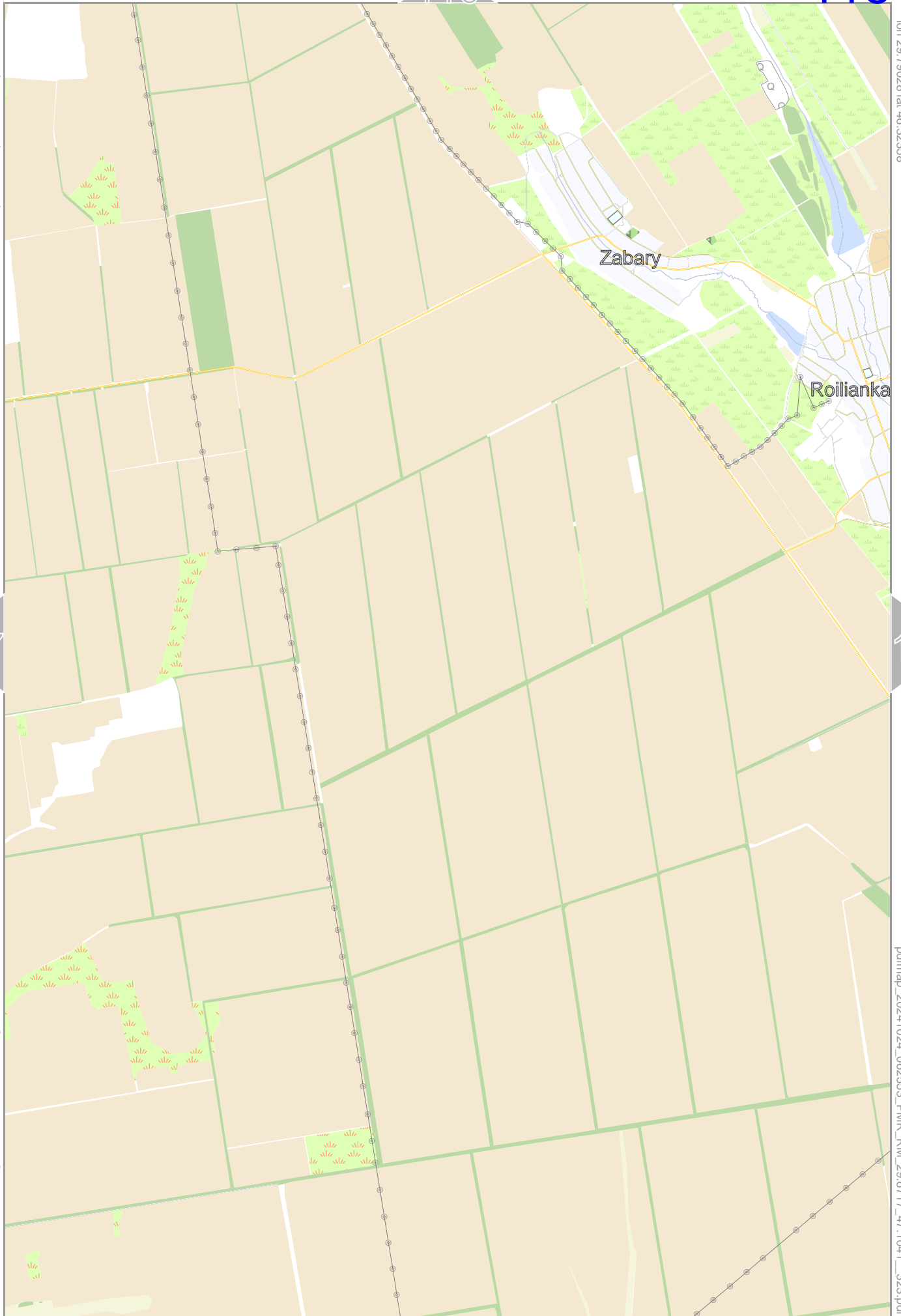
Zabary

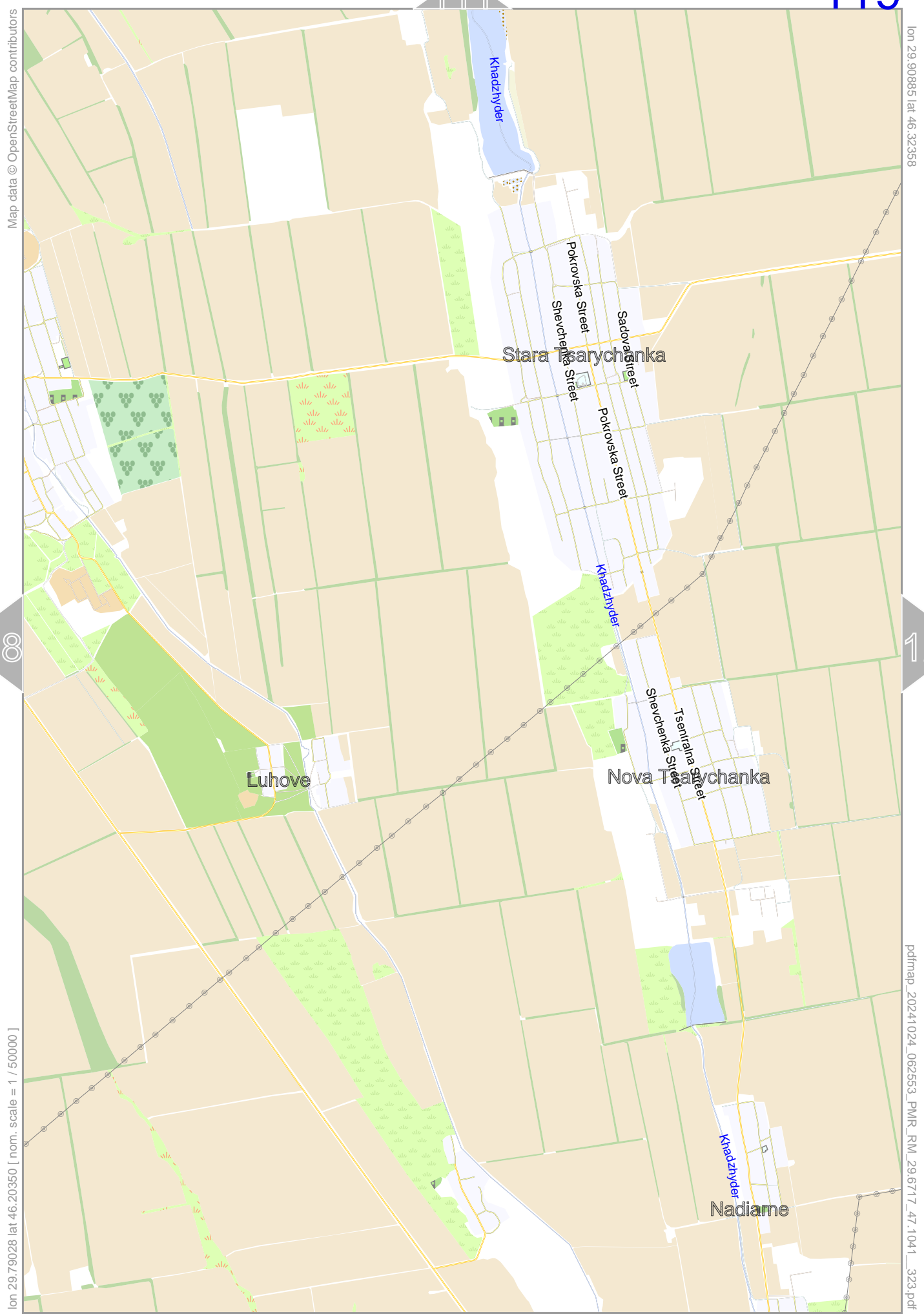
Roilianka

[lon 29.67172 lat 46.20350] nom. scale = 1 / 500000

pdfmap_20241024_062553_PMR_RM_29.6717_47.1041_323.pdf

0 1000 m 2000 m





Map data © OpenStreetMap contributors

lon 29.90885 lat 46.32358

118

120

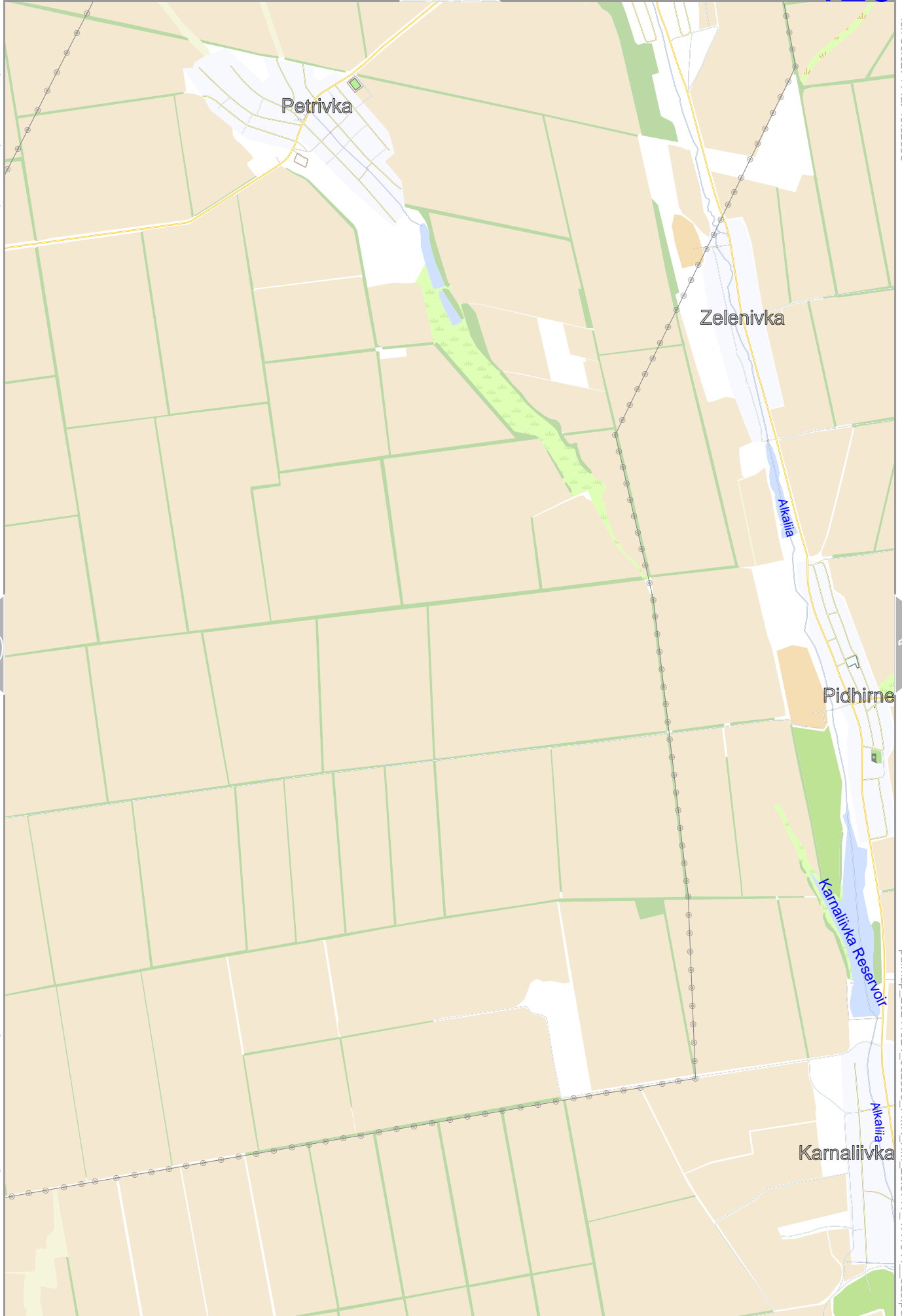
lon 29.79028 lat 46.20350 [nom. scale = 1 / 500000]

pdfmap_20241024_062553_PMR_RM_29.6717_47.1041_323.pdf

0 1000 m 2000 m

Map data © OpenStreetMap contributors

lon 30.02741 lat 46.32358



lon 29.90885 lat 46.20350 [nom. scale = 1 / 500000]

pdfmap_20241024_062553_PMR_RM_29.6717_47.1041_323.pdf

0 1000 m 2000 m

Map data © OpenStreetMap contributors

lon 30.14598 lat 46.32358



lon 30.02741 lat 46.20350 [nom. scale = 1 / 500000]

pdfmap_20241024_062553_PMR_RM_29.6717_47.1041_323.pdf

0 1000 m 2000 m