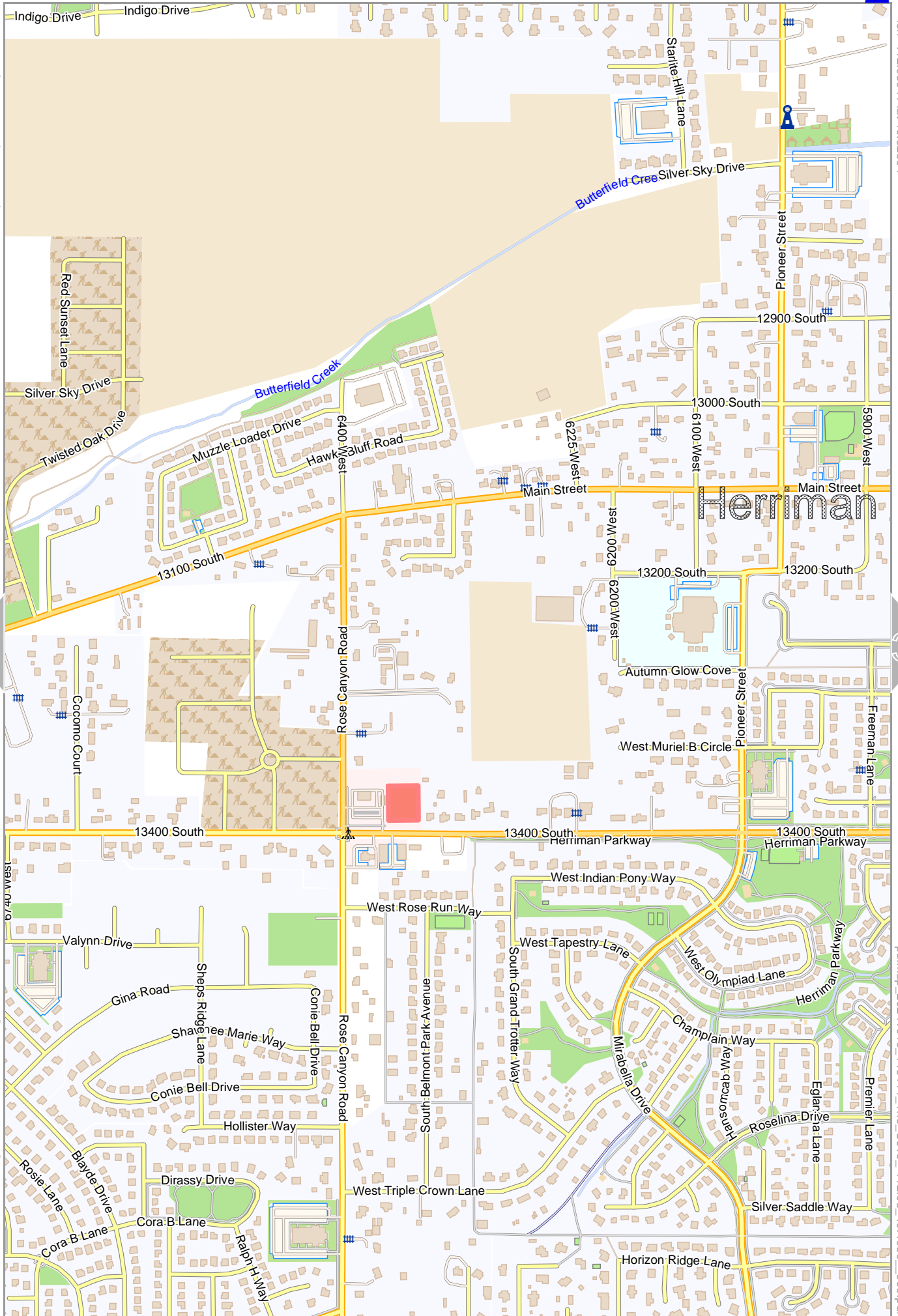


The_Cove

Map data © OpenStreetMap contributors

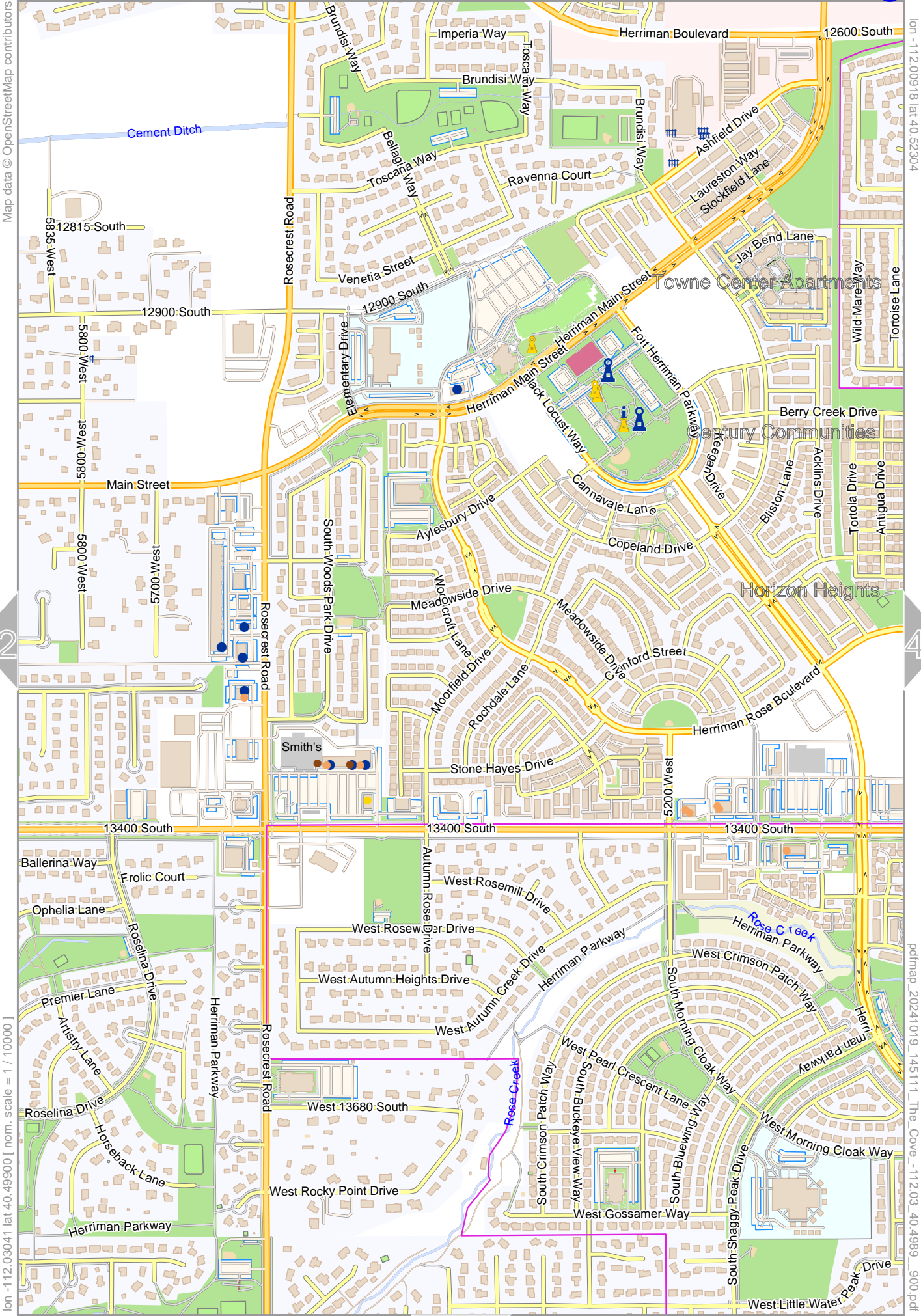
lon -112.03041 lat 40.52304



[112.05165 lat 40.49900] nom. scale 1 = 100000

pdfmap 20241019_145111_The_Cove_-112.03_40.4989_900.pdf

The_Cove



Map data © OpenStreetMap contributors

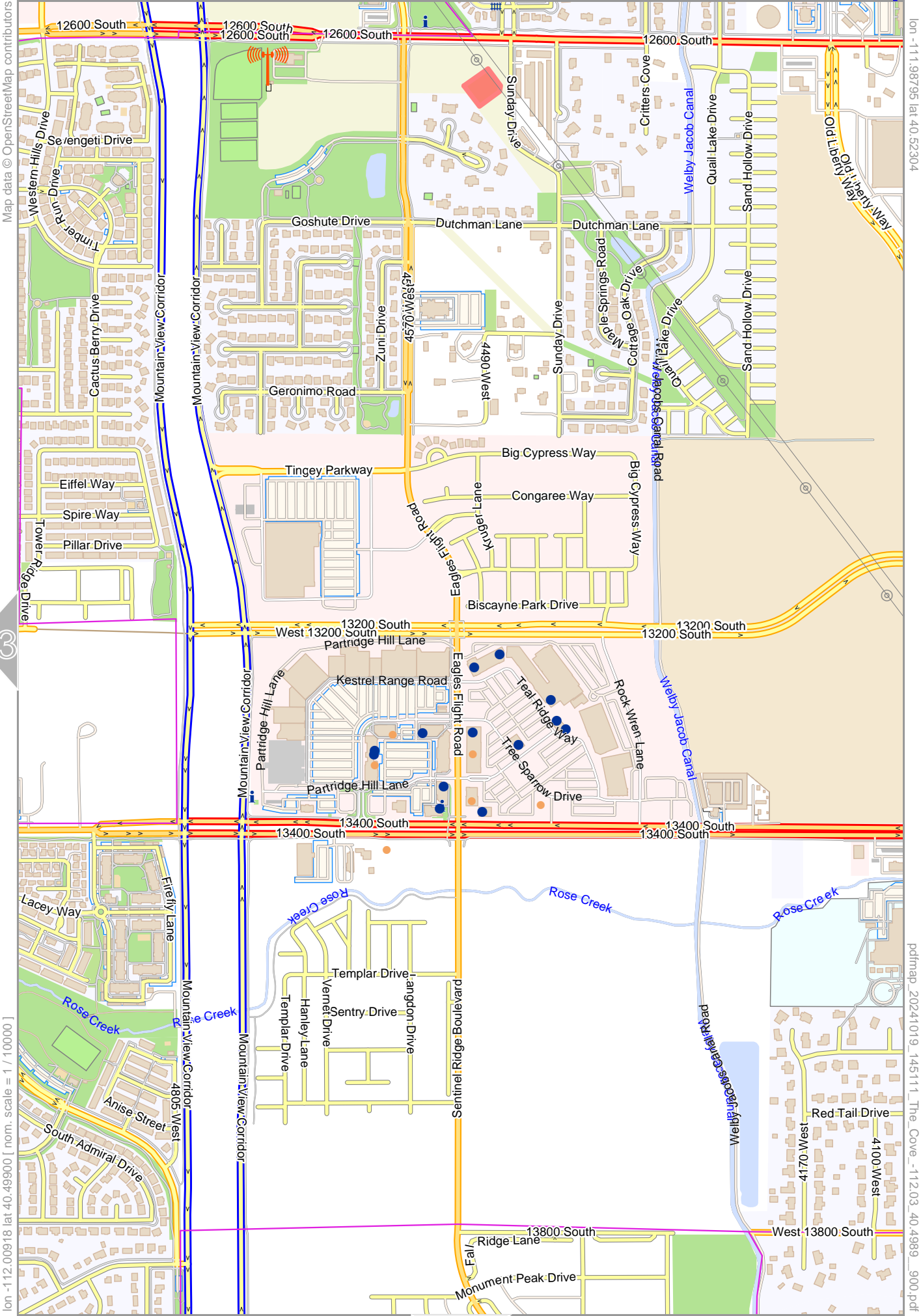
lon -112.00918 lat 40.52304

pdfmap_20241019_145111_The_Cove_-112.03_40.4989_900.pdf

[lon -112.03041 lat 40.49900] nom. scale = 1 / 100000

0 100 m 500 m

The_Cove



Map data © OpenStreetMap contributors

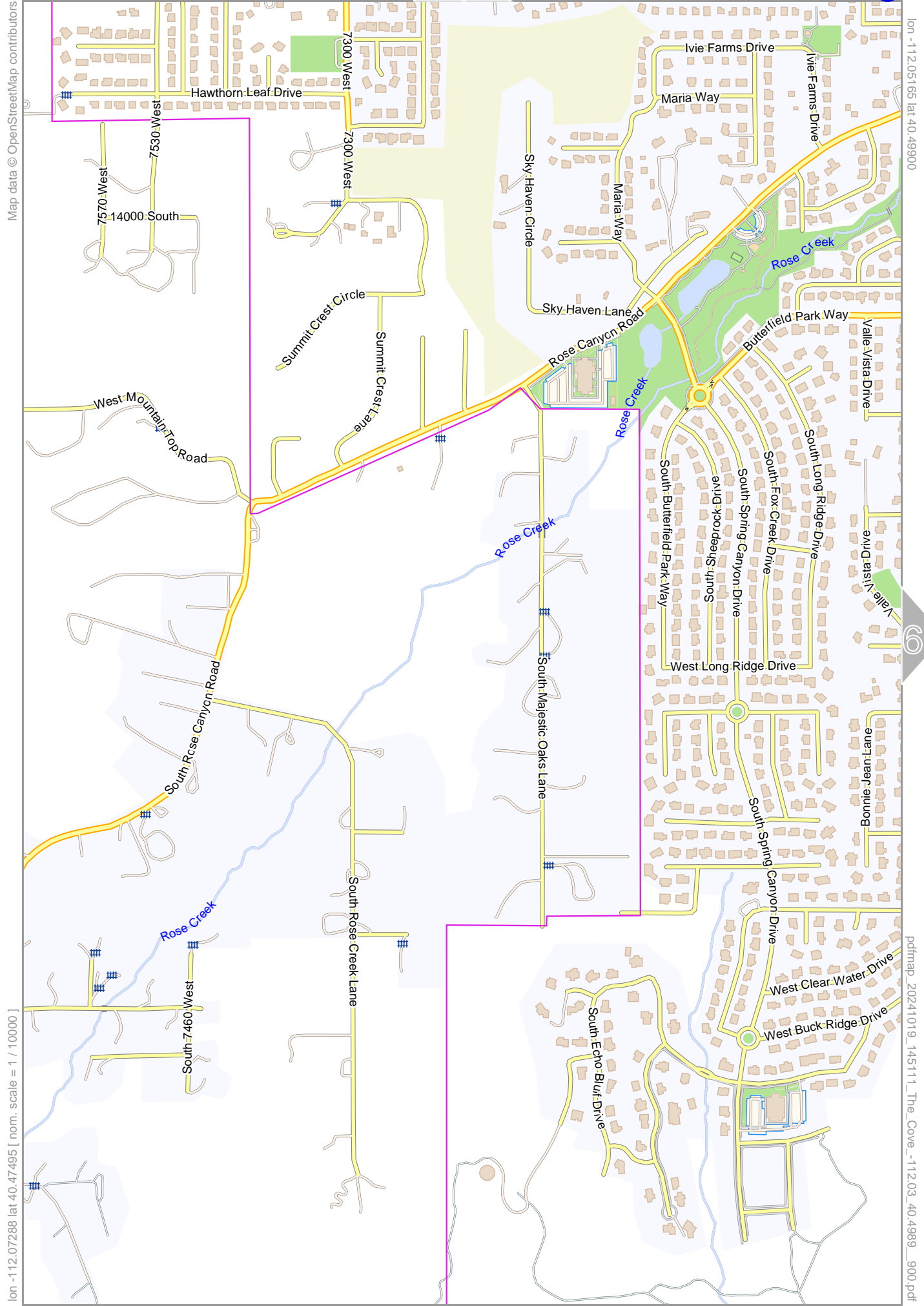
lon -111.98795 lat 40.52304

[00000] nom. scale 1 / 100000 [lon -112.00918 lat 40.49900]

pdfmap_20241019_145111_The_Cove_-112.03_40.4989_900.pdf

0 100 m 500 m

The_Cove



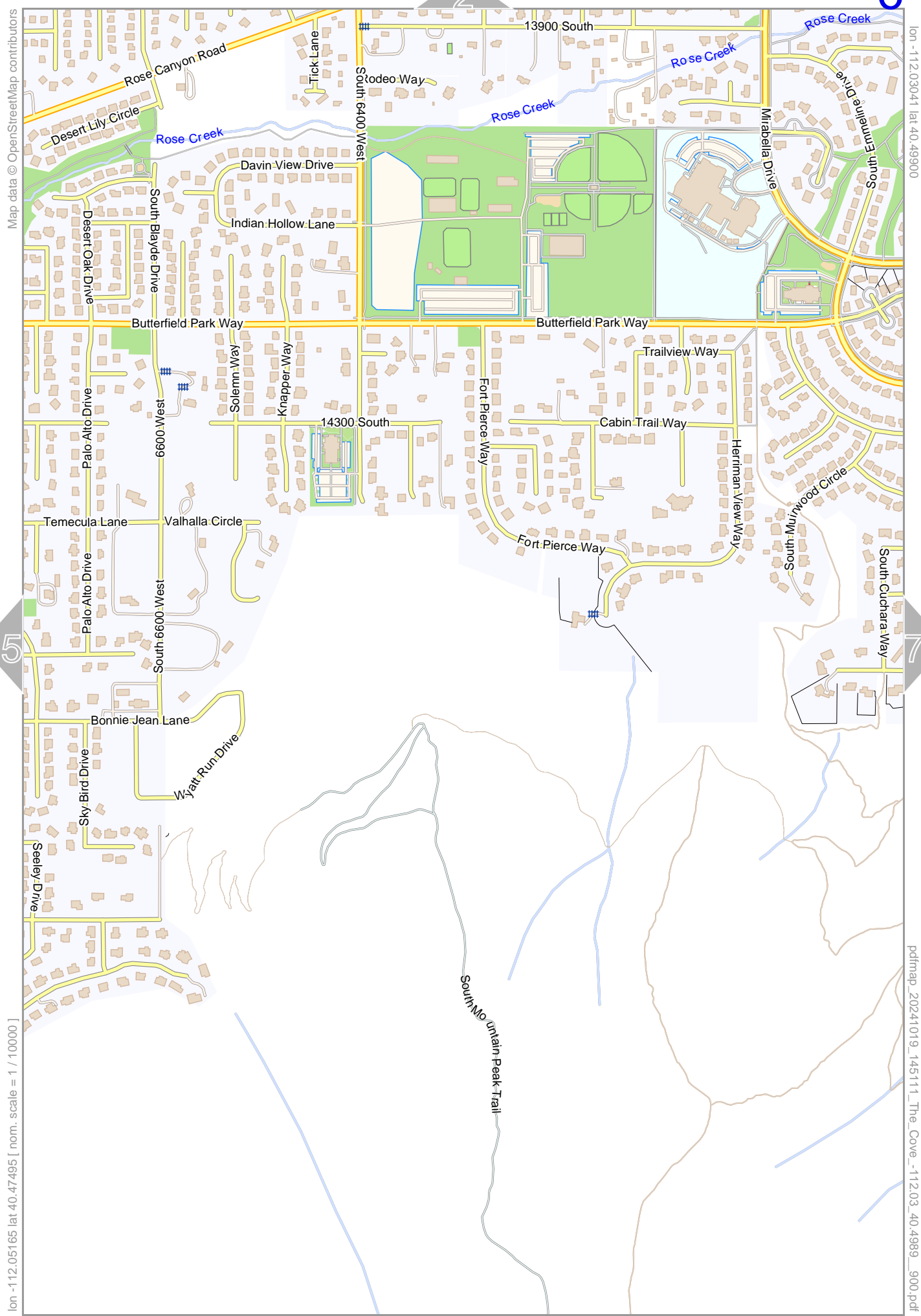
Map data © OpenStreetMap contributors

lon -112.05165 lat 40.49900

[lon -112.07288 lat 40.47495] nom. scale 1 / 1 = 100000

pdfmap 20241019_145111_The_Cove_-112.03_40.4989_900.pdf

The_Cove



Map data © OpenStreetMap contributors

lon -112.03041 lat 40.49900

[00000] lon -112.05165 lat 40.47495 [nom. scale 1 / 1 = 100000

pdfmap_20241019_145111_The_Cove_-112.03_40.4989_900.pdf

The_Cove

3

7



Map data © OpenStreetMap contributors

lon -112.00918 lat 40.49900

[lon -112.03041 lat 40.47495] nom. scale = 1 / 100000

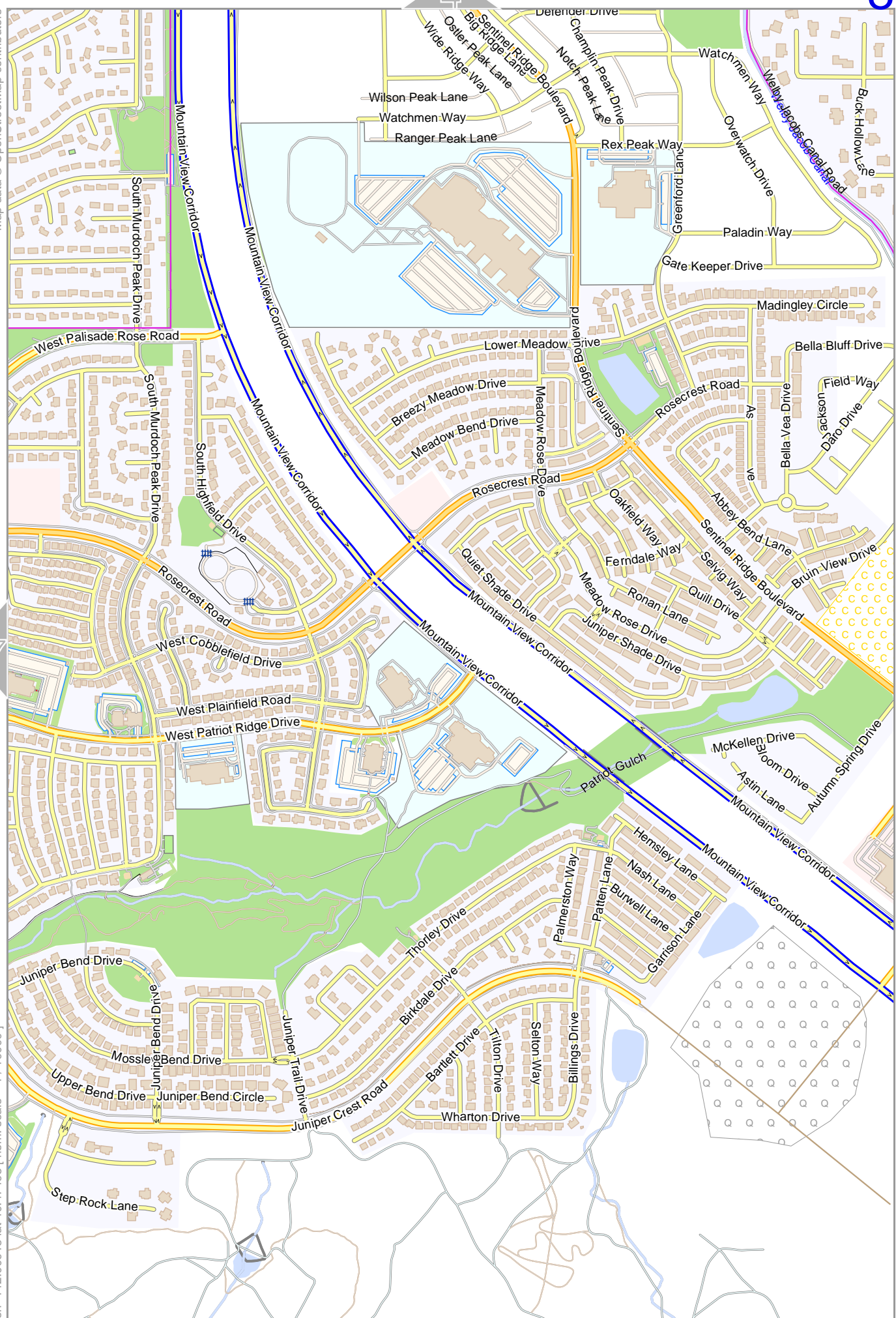
pdfmap_20241019_145111_The_Cove_-112.03_40.4989_900.pdf

0 100 m 500 m

The_Cove

Map data © OpenStreetMap contributors

lon -111.98795 lat 40.49900



lon -112.00918 lat 40.47495 [nom. scale = 1 / 100000

pdfmap 20241019_145111_The_Cove_-112.03_40.4989_900.pdf