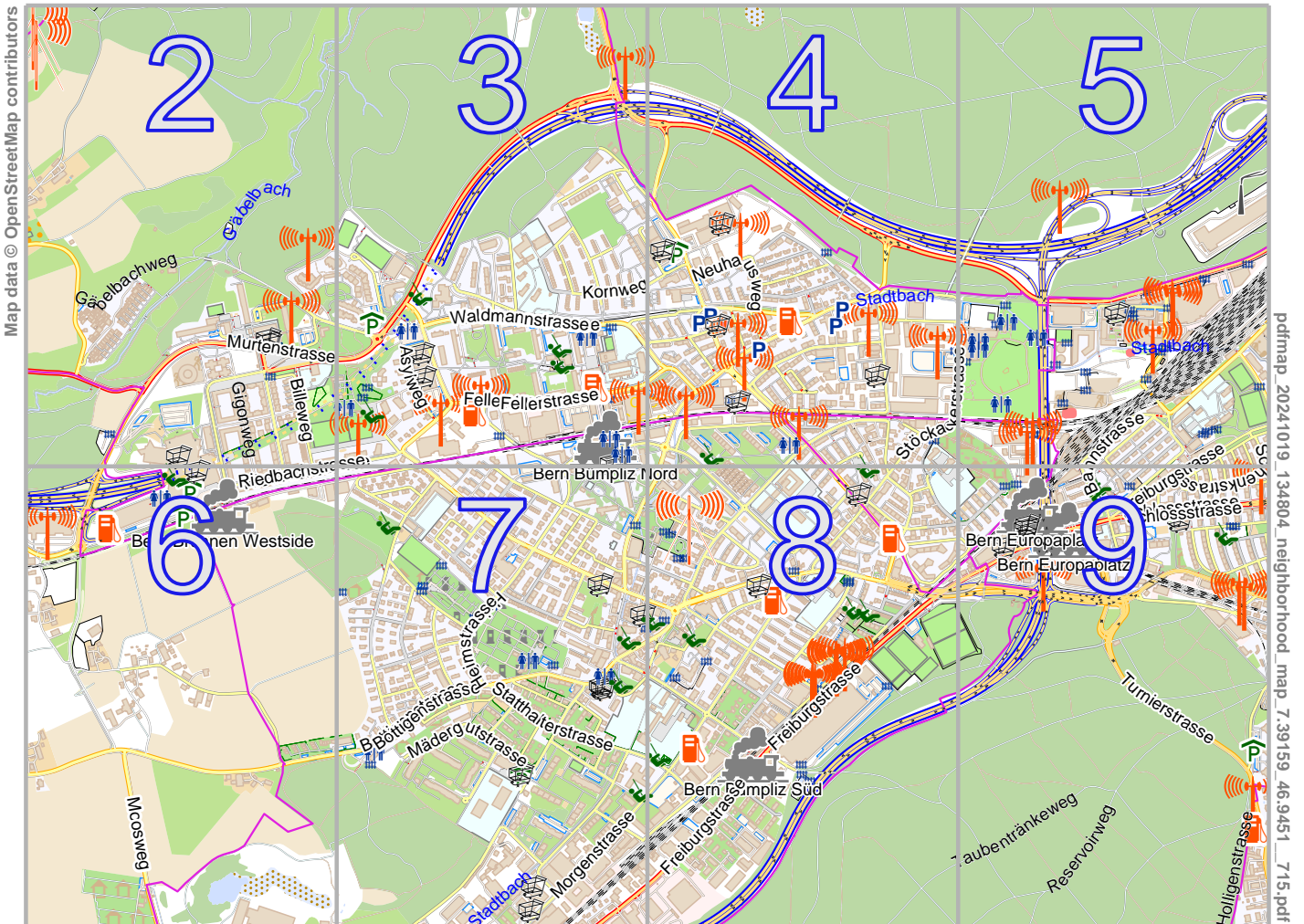


neighborhood_map

lon 7.41524 lat 46.95712



Map data © OpenStreetMap contributors

pdfmap_20241019_134804_neighborhood_map_7.39159_46.9451_715.pdf

lon 7.36795 lat 46.93310
[nom. scale = 1 / 20000]

neighborhood_map

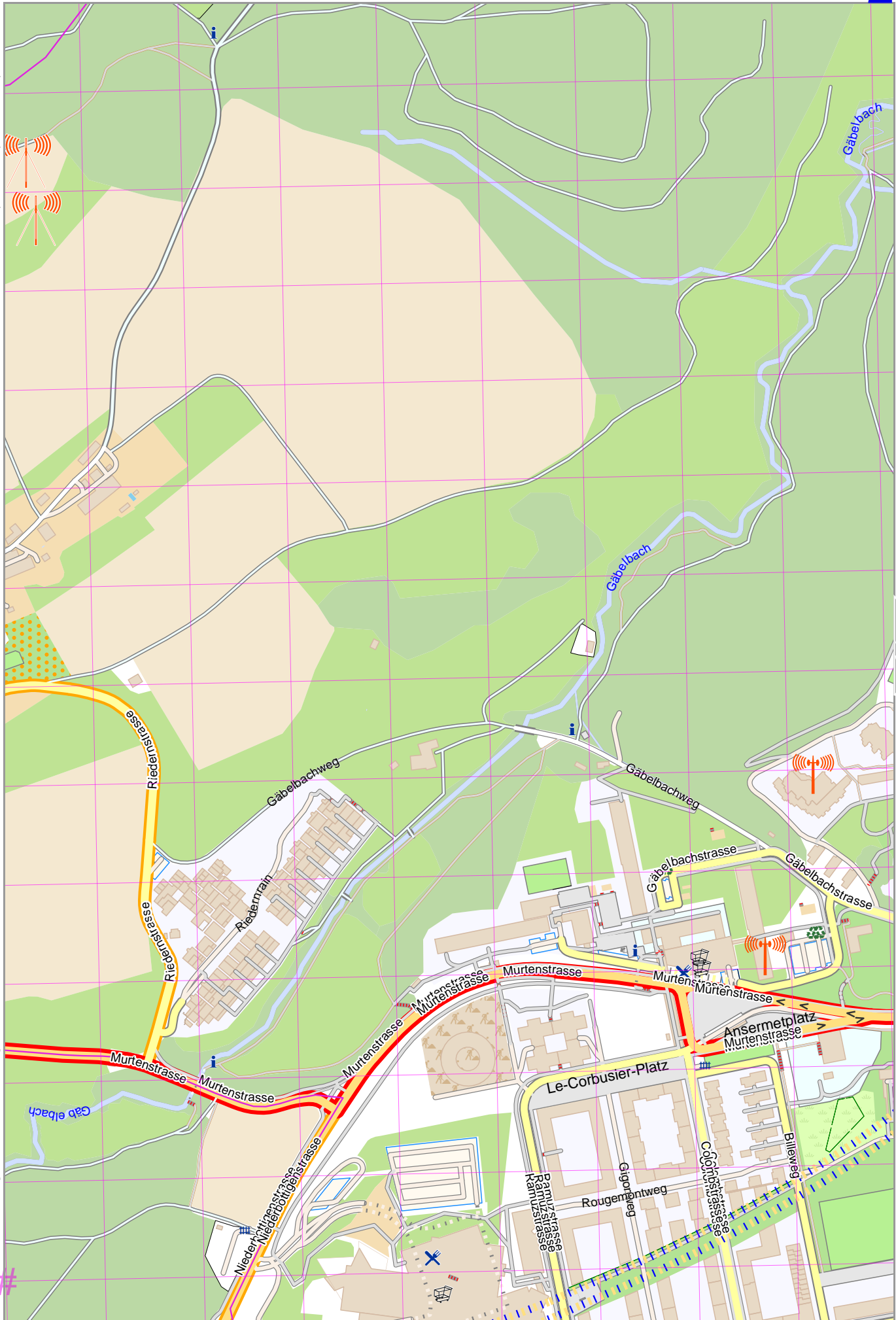
Map data © OpenStreetMap contributors

lon 7.37977 lat 46.95712

lon 7.36795 lat 46.94511 [nom. scale = 1 / 5000]

pdfmap_20241019_134804_neighborhood_map_7.39159_46.9451_715.pdf

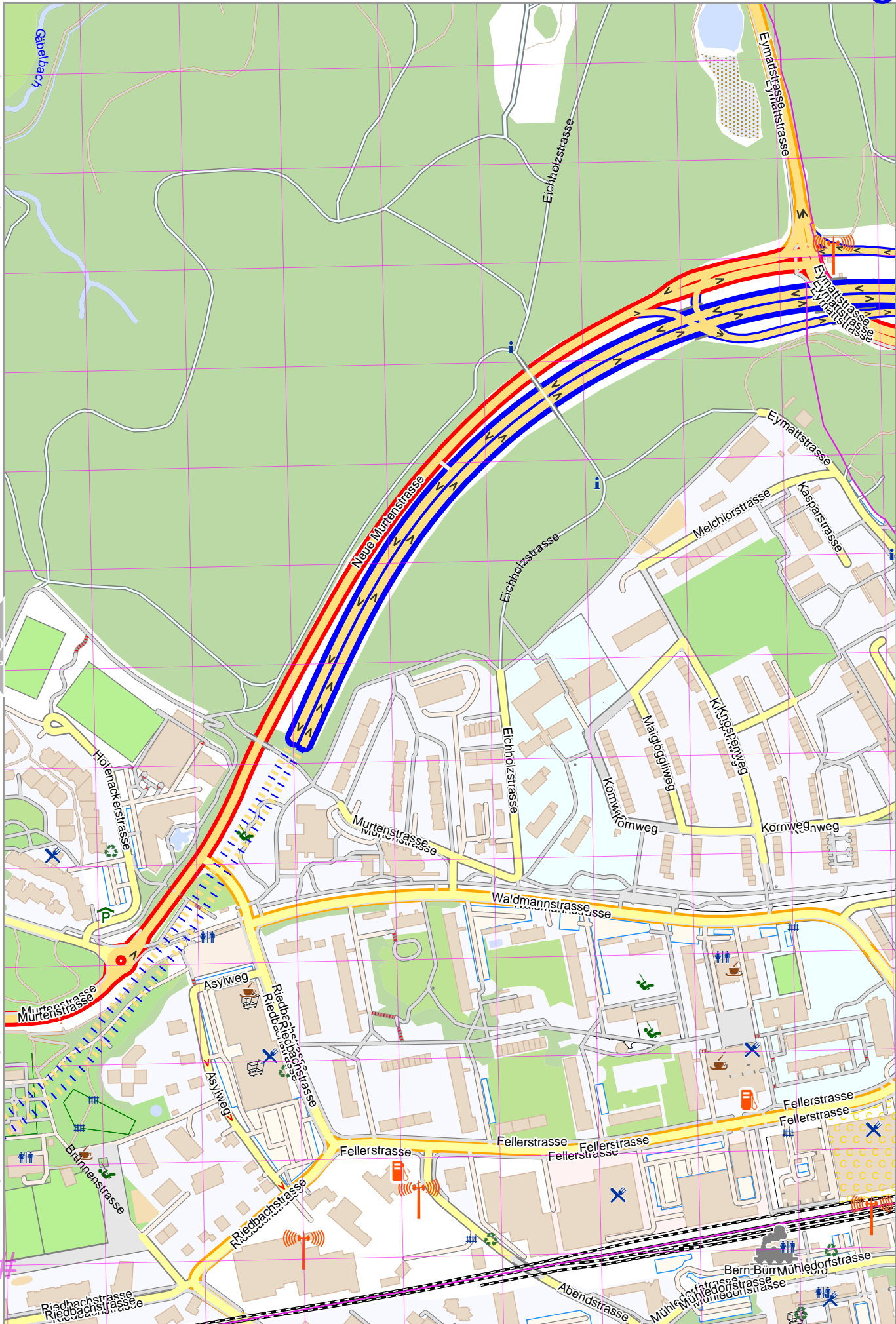
UTM: 32 T easting 375.80 km northing 5200.40 km
UTM-Grid-width = 100m



neighborhood_map

Map data © OpenStreetMap contributors

lon 7.39160 lat 46.95712



lon 7.37977 lat 46.94511 [nom. scale = 1 / 5000]

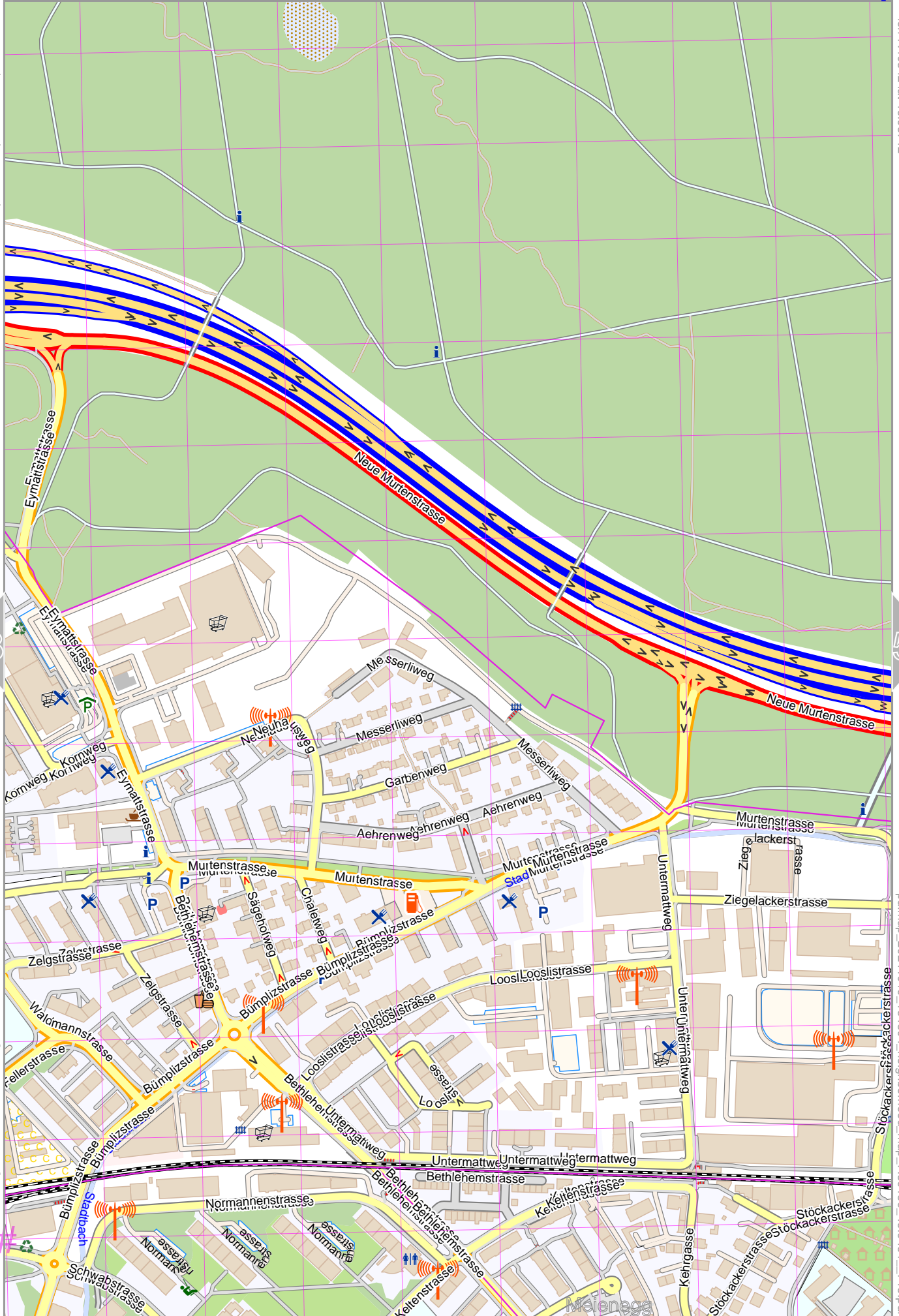
pdfmap_20241019_134804_neighborhood_map_7.39159_46.9451_715.pdf

UTM: 32 T easting 376.70 km northing 5200.40 km
UTM-Grid-width = 100m

neighborhood_map

Map data © OpenStreetMap contributors

lon 7.40342 lat 46.95712



lon 7.39160 lat 46.94511 [nom. scale = 1 / 5000]

pdfmap_20241019_134804_neighborhood_map_7.39159_46.9451_715.pdf

UTM: 32 T easting 377.60 km northing 5200.40 km
UTM-Grid-width = 100m

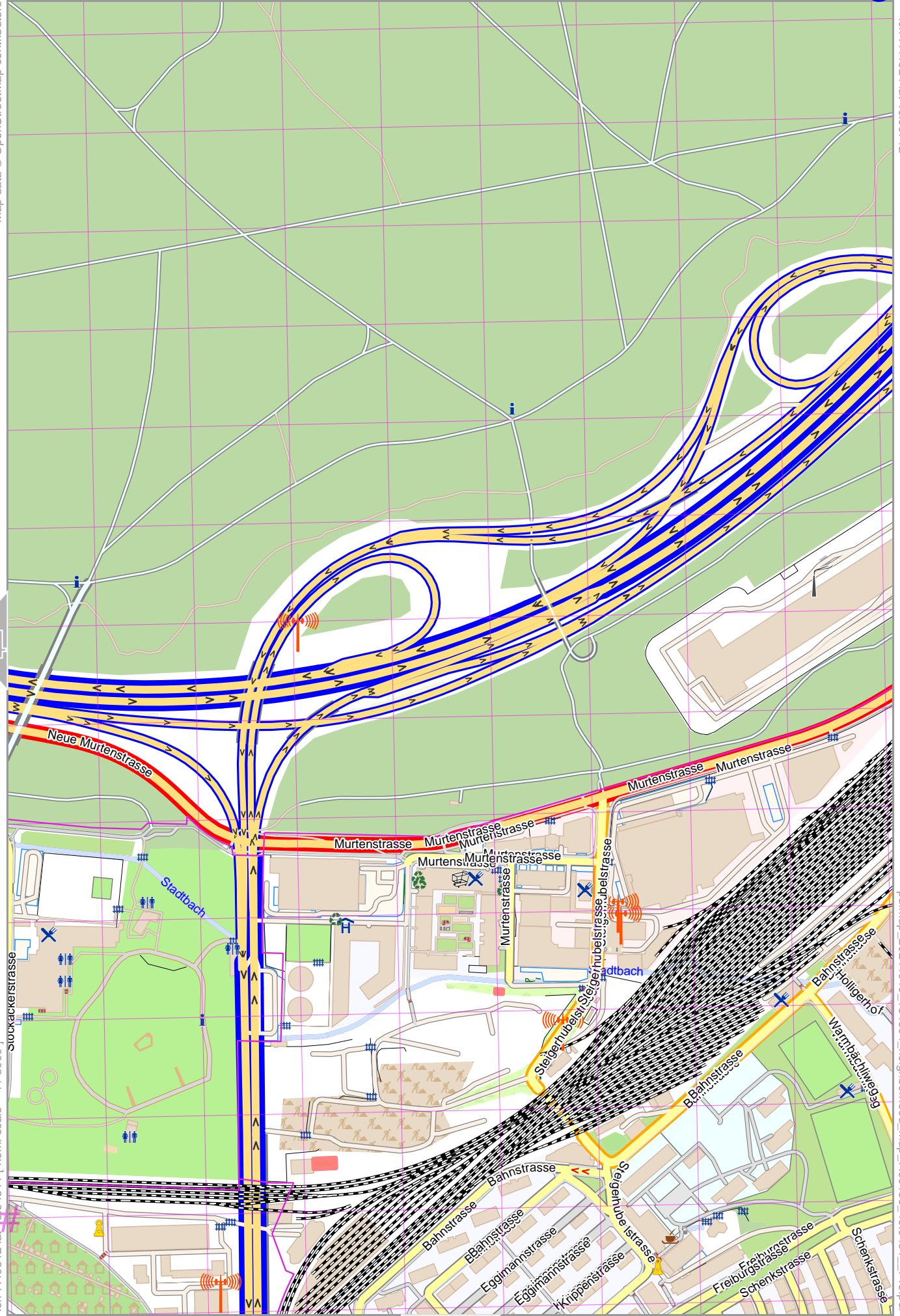
neighborhood_map

Map data © OpenStreetMap contributors

lon 7.41524 lat 46.95712

lon 7.40342 lat 46.94511 [nom. scale = 1 / 5000]

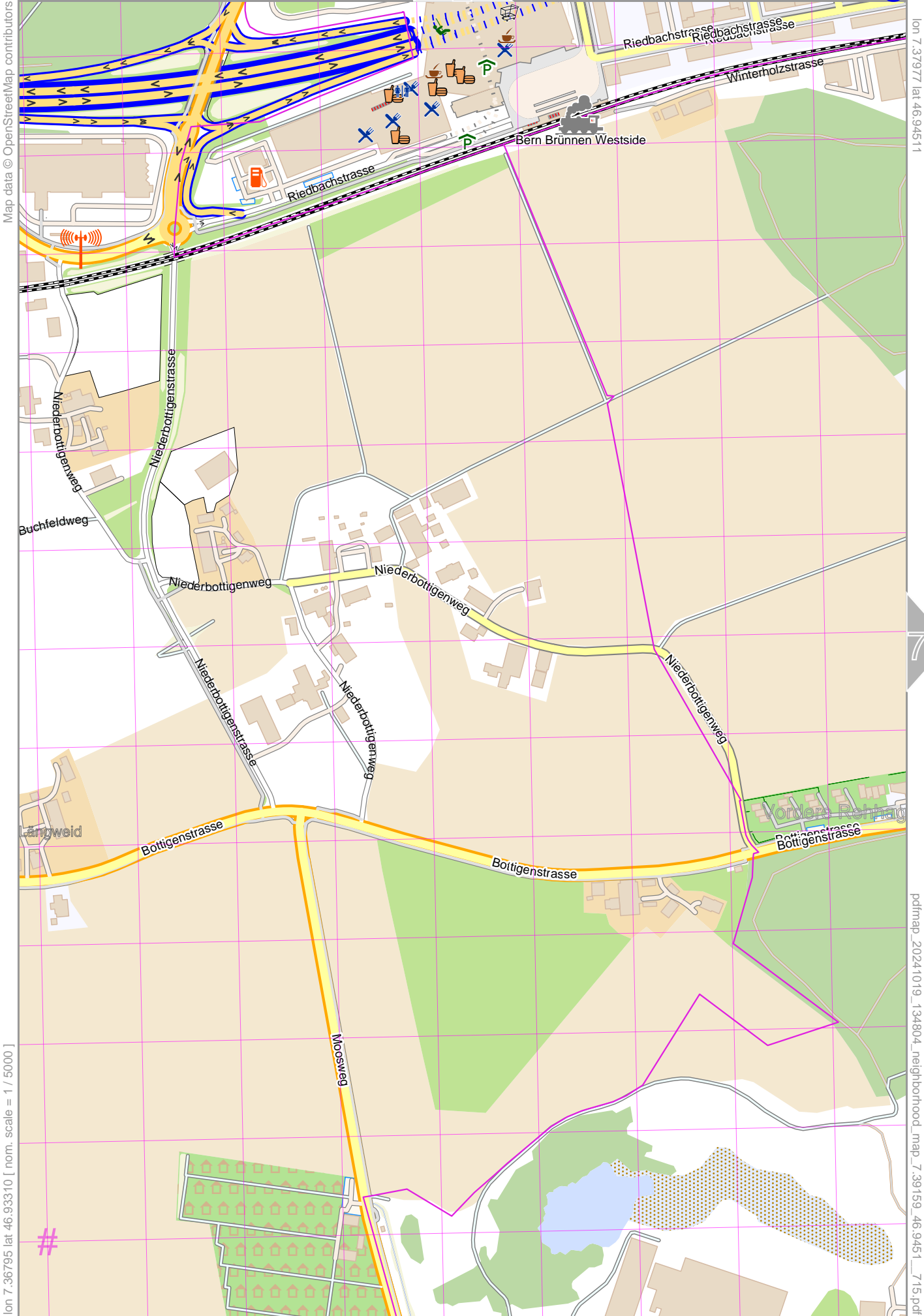
pdfmap_20241019_134804_neighborhood_map_7.39159_46.9451_715.pdf



UTM: 32 T easting 378.50 km northing 5200.40 km
 UTM-Grid-width = 100m

4

9



Map data © OpenStreetMap contributors

lon 7.37977 lat 46.94511

[lon 7.36795 lat 46.93310 | nom. scale = 1 / 5000

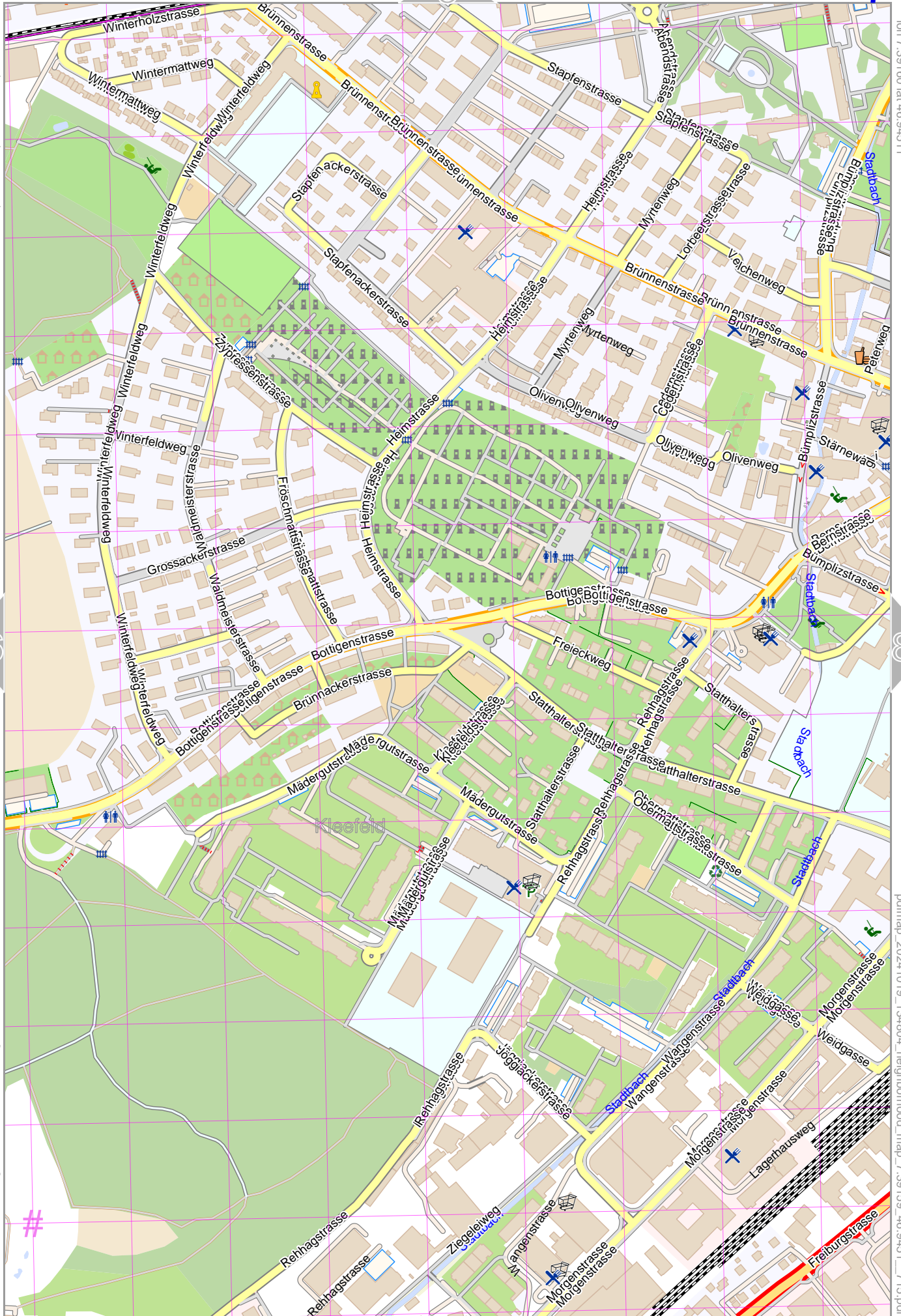
pdfmap_20241019_134804_neighborhood_map_7.39159_46.9451_715.pdf

UTM: 32 T easting 375.80 km northing 5199.10 km
UTM-Grid-width = 100m

neighborhood_map

Map data © OpenStreetMap contributors

lon 7.39160 lat 46.94511



lon 7.37977 lat 46.93310 [nom. scale = 1 / 5000]

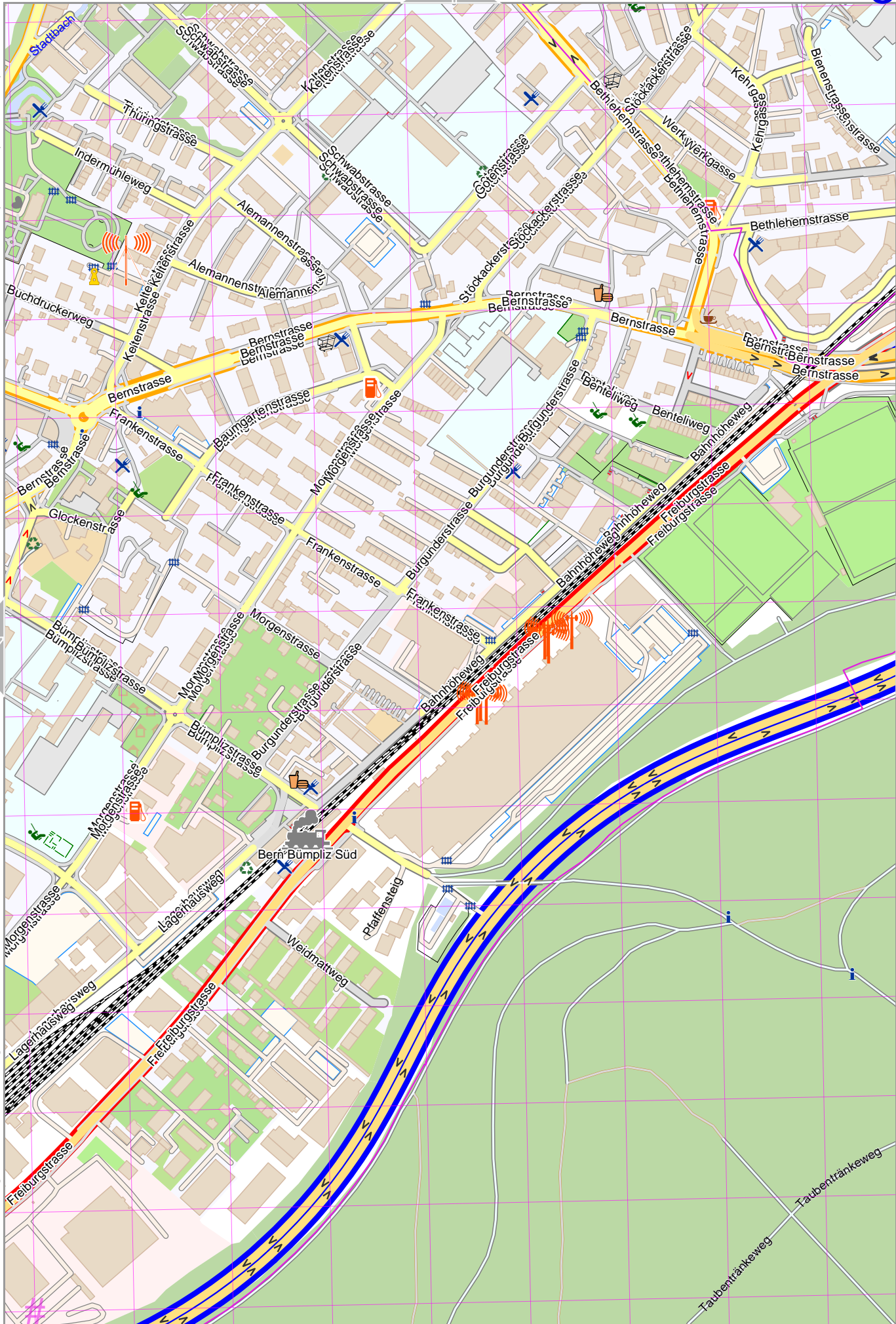
pdfmap_20241019_134804_neighborhood_map_7.39159_46.9451_715.pdf

UTM: 32 T easting 376.70 km northing 5199.10 km
UTM-Grid-width = 100m

neighborhood_map

Map data © OpenStreetMap contributors

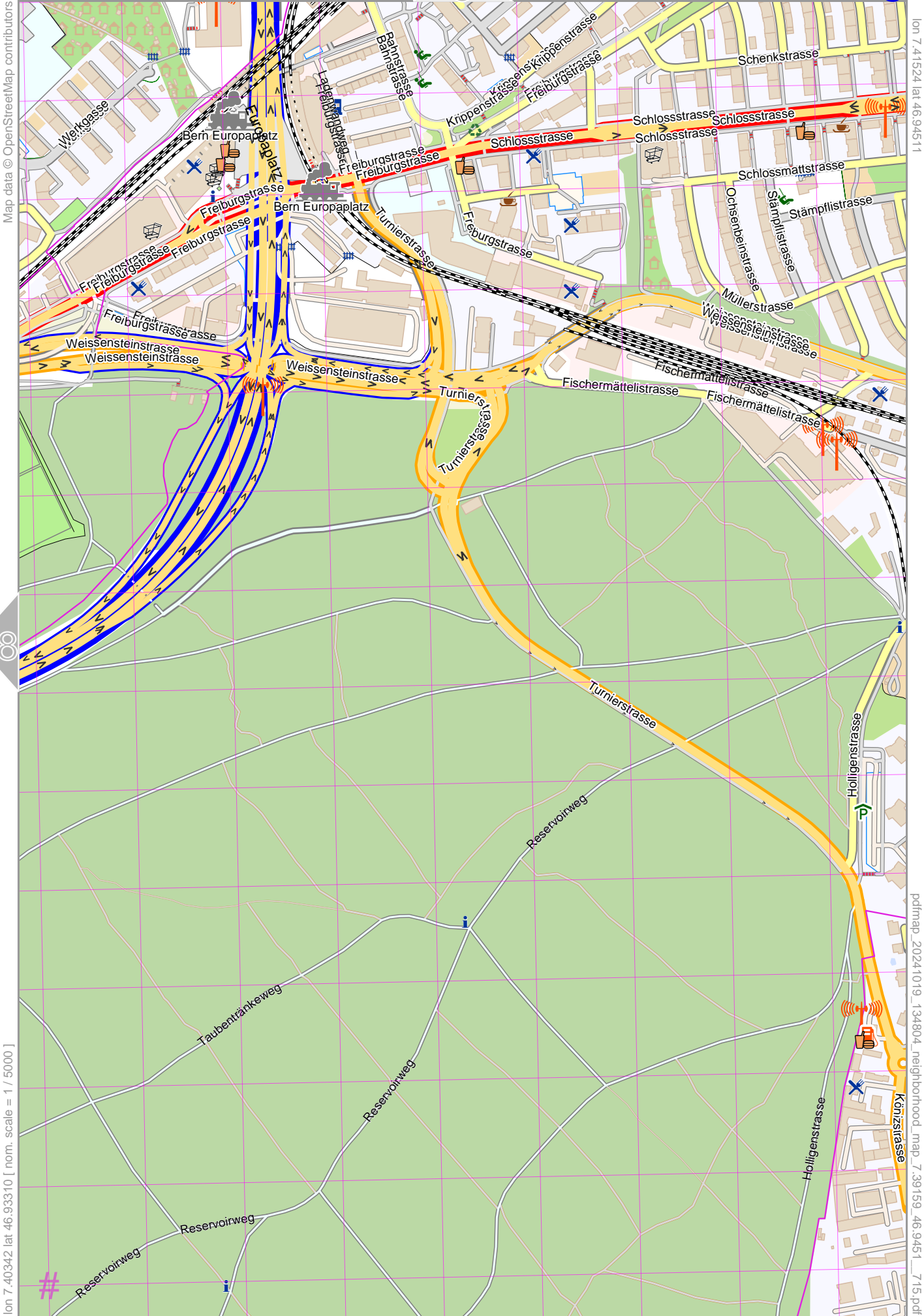
lon 7.40342 lat 46.94511



lon 7.39160 lat 46.93310 [nom. scale = 1 / 5000]

pdfmap_20241019_134804_neighborhood_map_7.39159_46.9451_715.pdf

UTM: 32 T easting 377.60 km northing 5199.00 km
UTM-Grid-width = 100m



Map data © OpenStreetMap contributors

lon 7.41524 lat 46.94511

lon 7.40342 lat 46.93310 [nom. scale = 1 / 5000]

pdfmap_20241019_134804_neighborhood_map_7.39159_46.9451_715.pdf

UTM: 32 T easting 378.50 km northing 5199.00 km
UTM-Grid-width = 100m