

Map data CCBYSA2 fism.org+osm.org contributors

lon 9.97688 lat 53.47602

lon 9.97046 lat 53.47122 | nom. scale = 1 / 2000

pdfmap_20241015_102946_harburg_map_9.98130_53.4640_063.pdf

0 10 m 100 m

Map data CCBYSA2 fosm.org+osm.org contributors

lon 9.98130 lat 53.47602

Seehafen 1

Süderelbe

2

4

Wilhelm-Weber-Straße

Lauenbrucher Deich

Lauenbruch

lon 9.97588 lat 53.47122 | nom. scale = 1 / 2000

pdfmap_20241015_102946_harburg_map_9.98130_53.4640_063.pdf

0 10 m 100 m

9



Map data CCBYSA2 fosm.org+osm.org contributors

lon 9.98672 lat 53.47602

lon 9.98130 lat 53.47122 | nom. scale = 1 / 2000

pdfmap_20241015_102946_harburg_map_9.98130_53.4640_063.pdf

0 10 m 100 m

10

Map data CCBYSA2 fosm.org+osm.org contributors

lon 9.99214 lat 53.47602



lon 9.98672 lat 53.47122 | nom. scale = 1 / 2000

pdfmap_20241015_102946_harburg_map_9.98130_53.4640_063.pdf



Map data CC BY SA 2 fosm.org+osm.org contributors

lon 9.99756 lat 53.47602

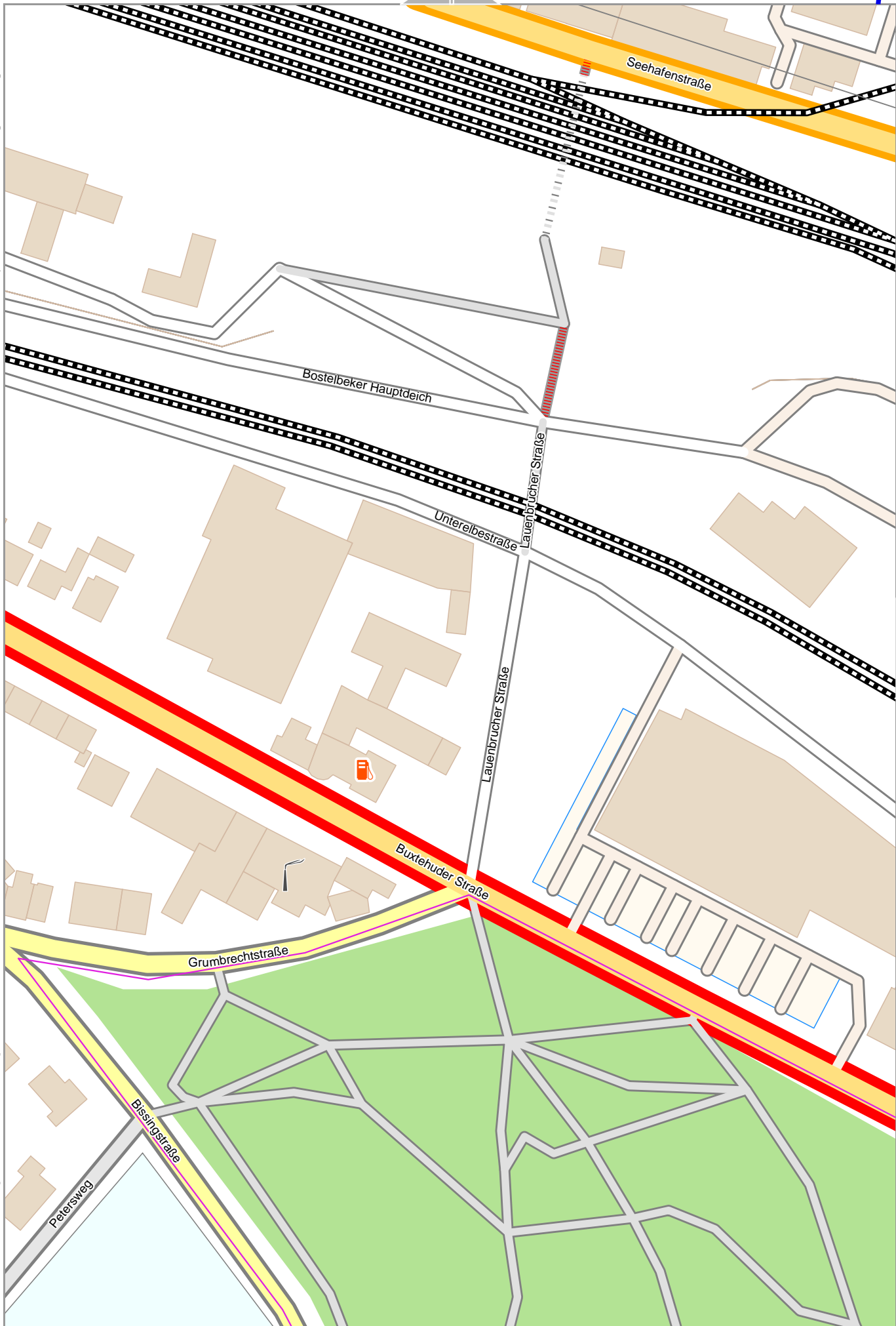


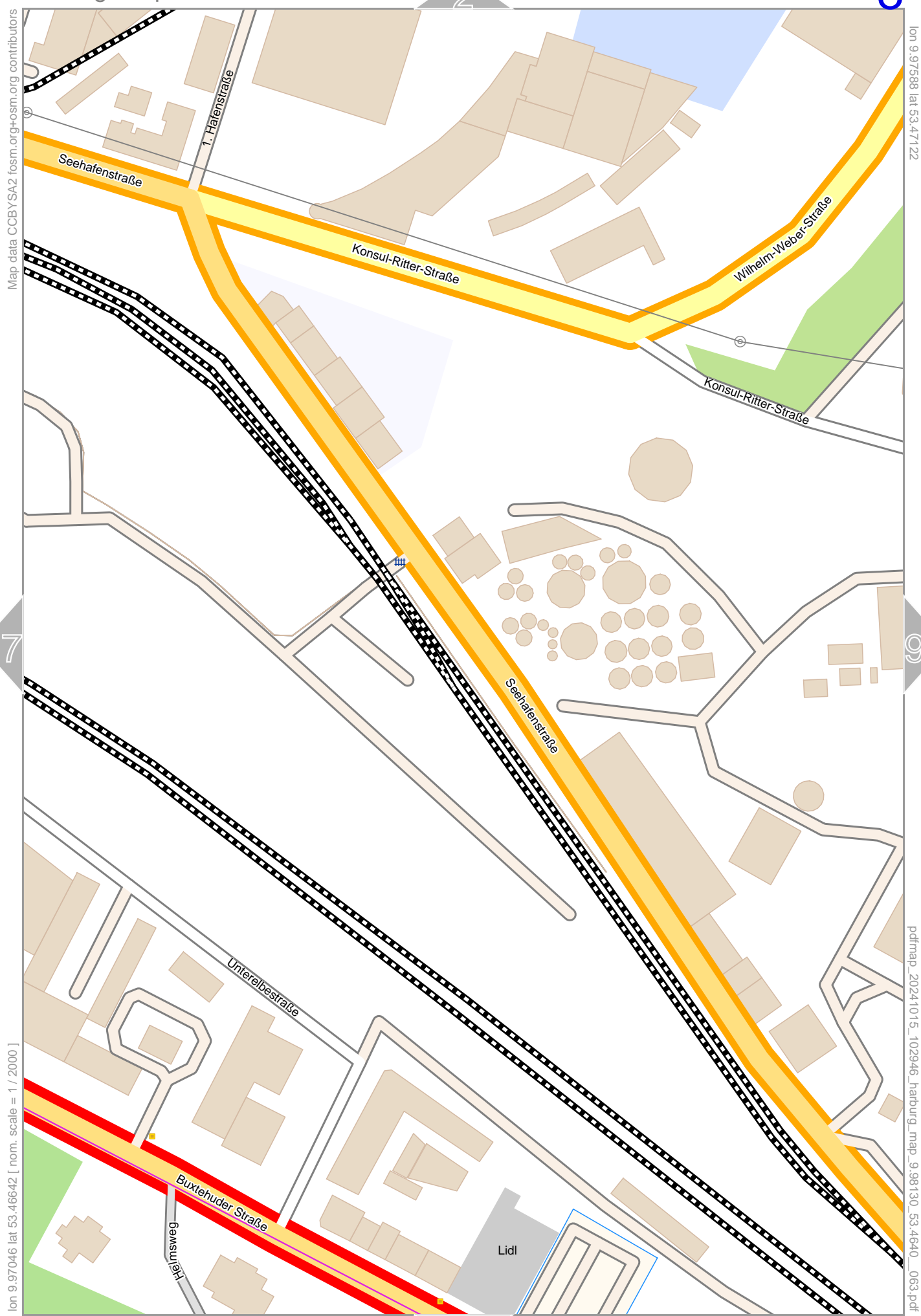
lon 9.99214 lat 53.47122 [nom. scale = 1 / 2000]

pdfmap_20241015_102946_harburg_map_9.98130_53.4640_063.pdf

0 10 m 100 m





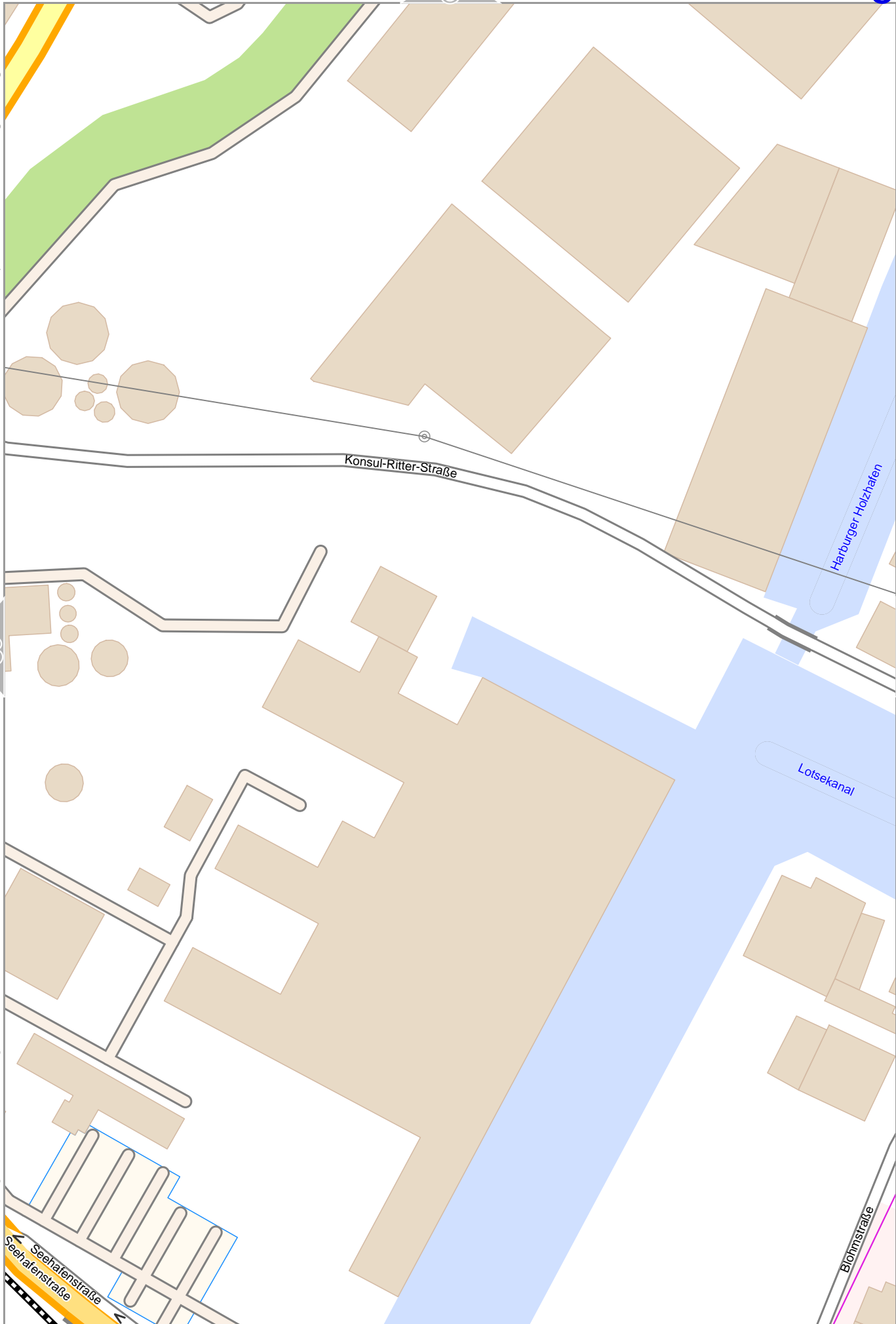


lon 9.97568 lat 53.47122

pdfmap_20241015_102946_harburg_map_9.98130_53.4640_063.pdf

Map data CCBYSA2 fosm.org+osm.org contributors

lon 9.98130 lat 53.47122

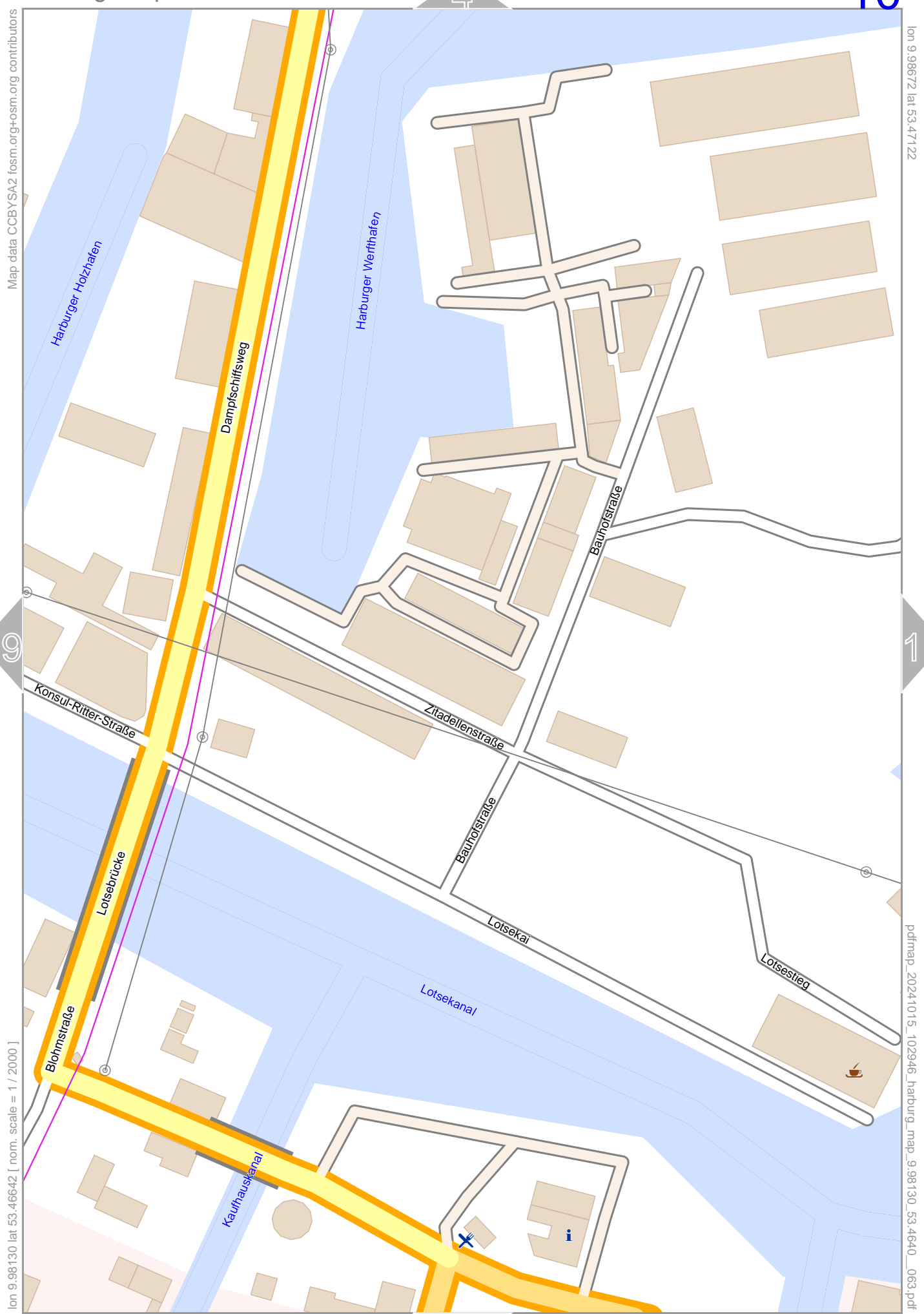


lon 9.97588 lat 53.46642 | nom. scale = 1 / 2000

pdfmap_20241015_102946_harburg_map_9.98130_53.4640_063.pdf



0 10 m 100 m



Map data CCBYSA2 fosm.org+osm.org contributors

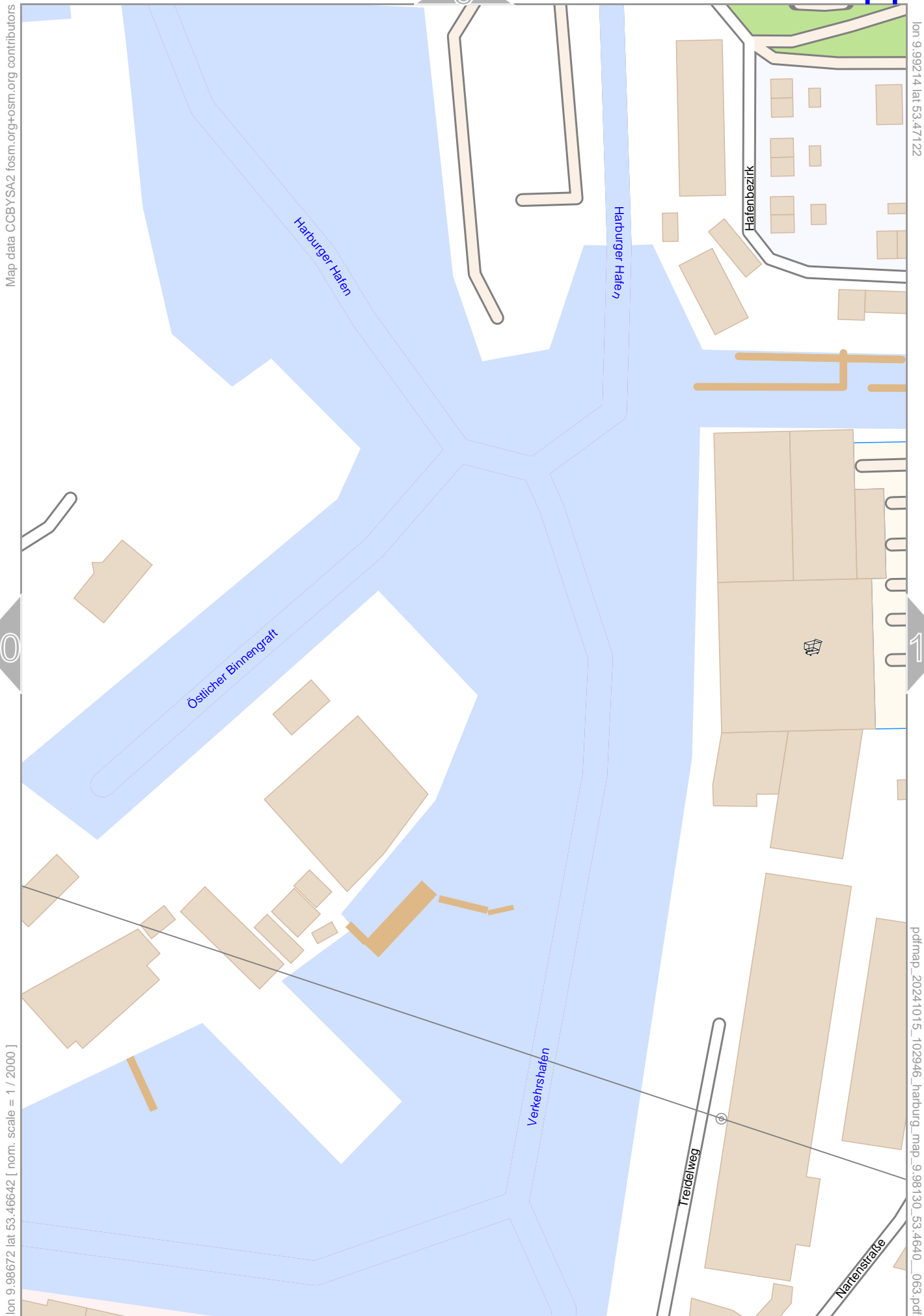
lon 9.98672 lat 53.47122

pdfmap_20241015_102946_harburg_map_9.98130_53.4640_063.pdf

lon 9.98130 lat 53.46642 | nom. scale = 1 / 2000

0 10 m 100 m





Map data CCBYSA2 fosm.org+osm.org contributors

lon 9.99214 lat 53.47122

10

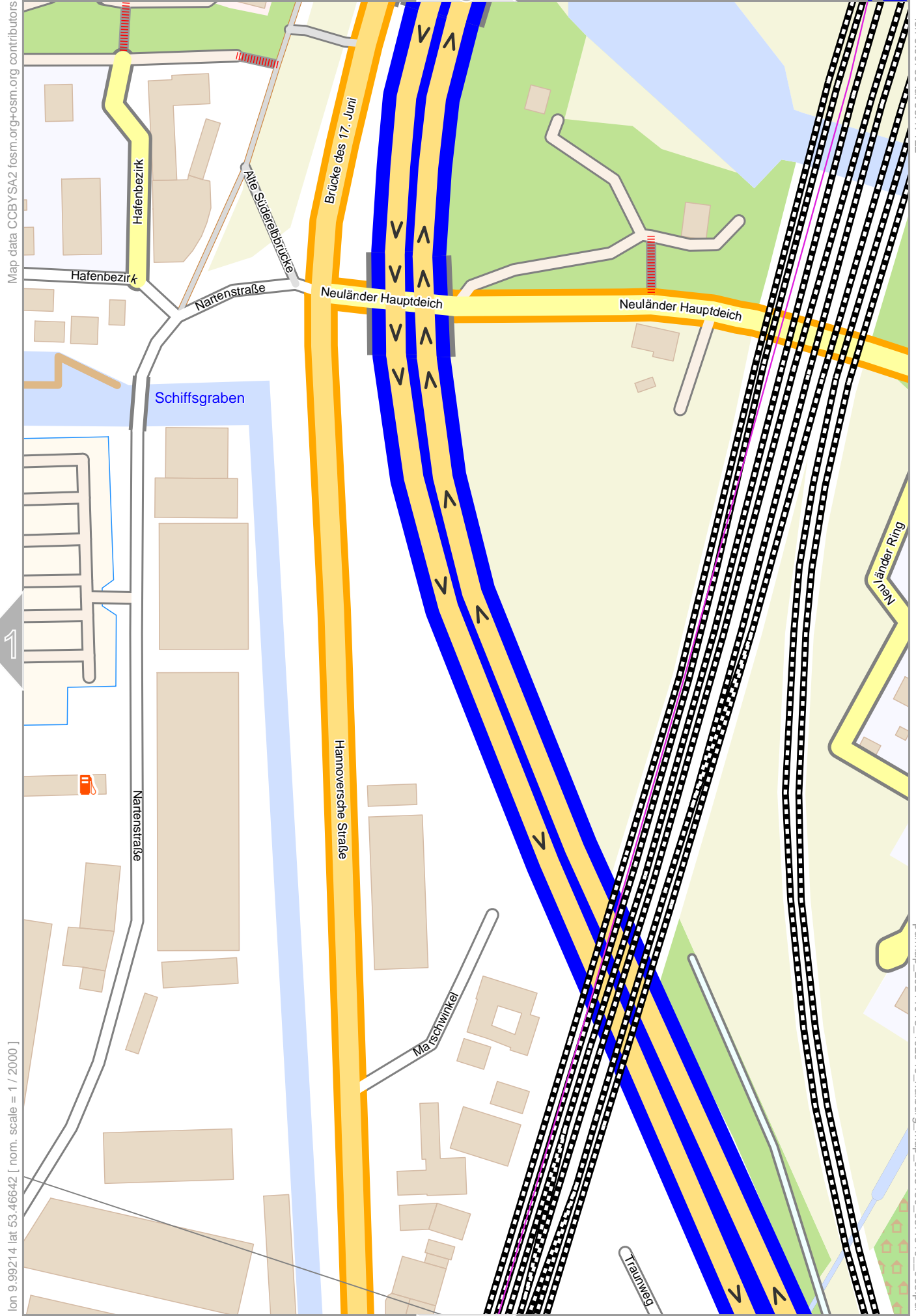
12

lon 9.98672 lat 53.46642 | nom. scale = 1 / 2000

pdfmap_20241015_102946_harburg_map_9.98130_53.4640_063.pdf



17



Map data CC BY SA 2 f osm.org+osm.org contributors

lon 9.99756 lat 53.47122

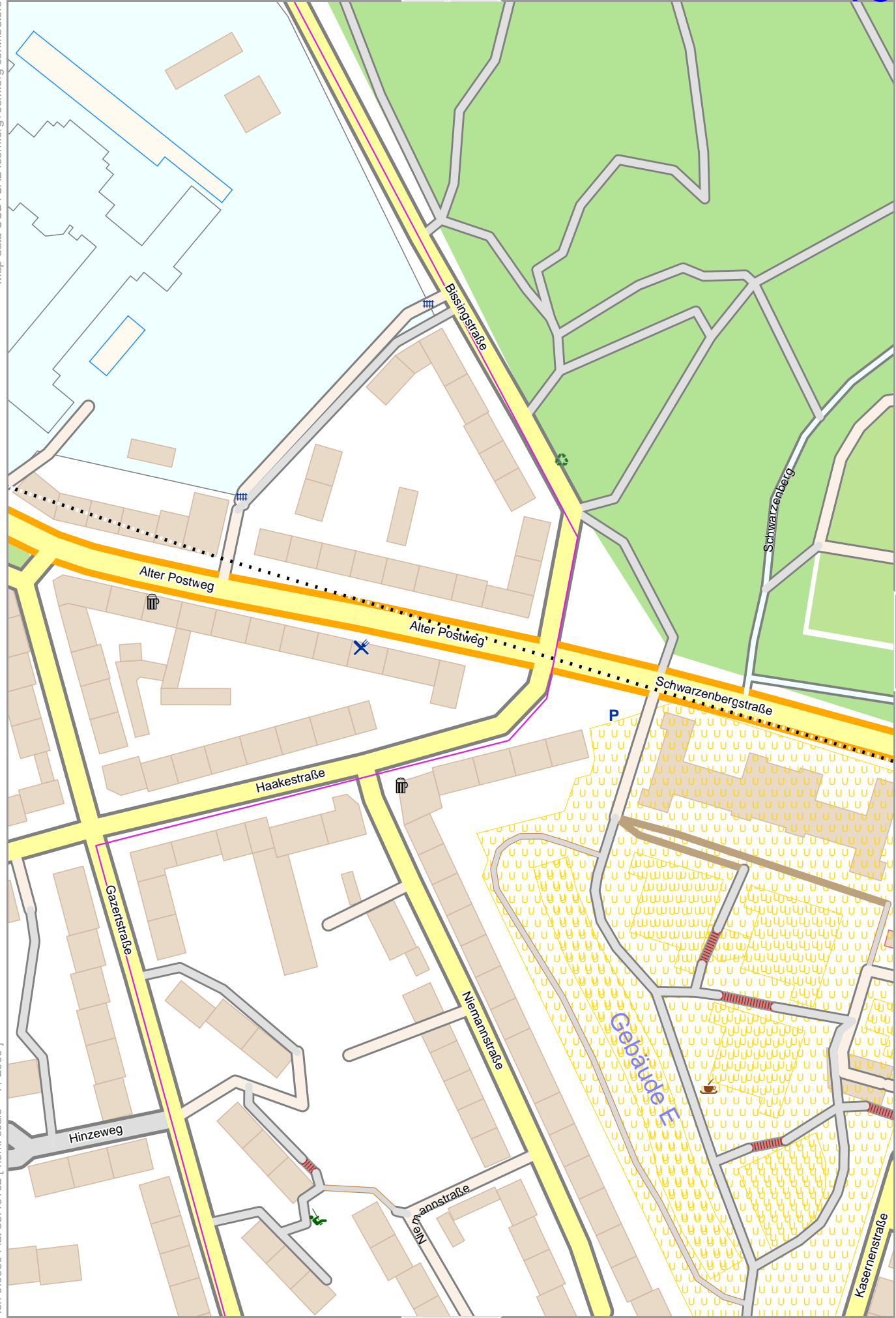
lon 9.99214 lat 53.46642 [nom. scale = 1 / 2000]

pdfmap_20241015_102946_harburg_map_9.98130_53.4640_063.pdf

0 10 m 100 m

Map data CC BY SA 2 f osm.org+osm.org contributors

lon 9.97046 lat 53.46642

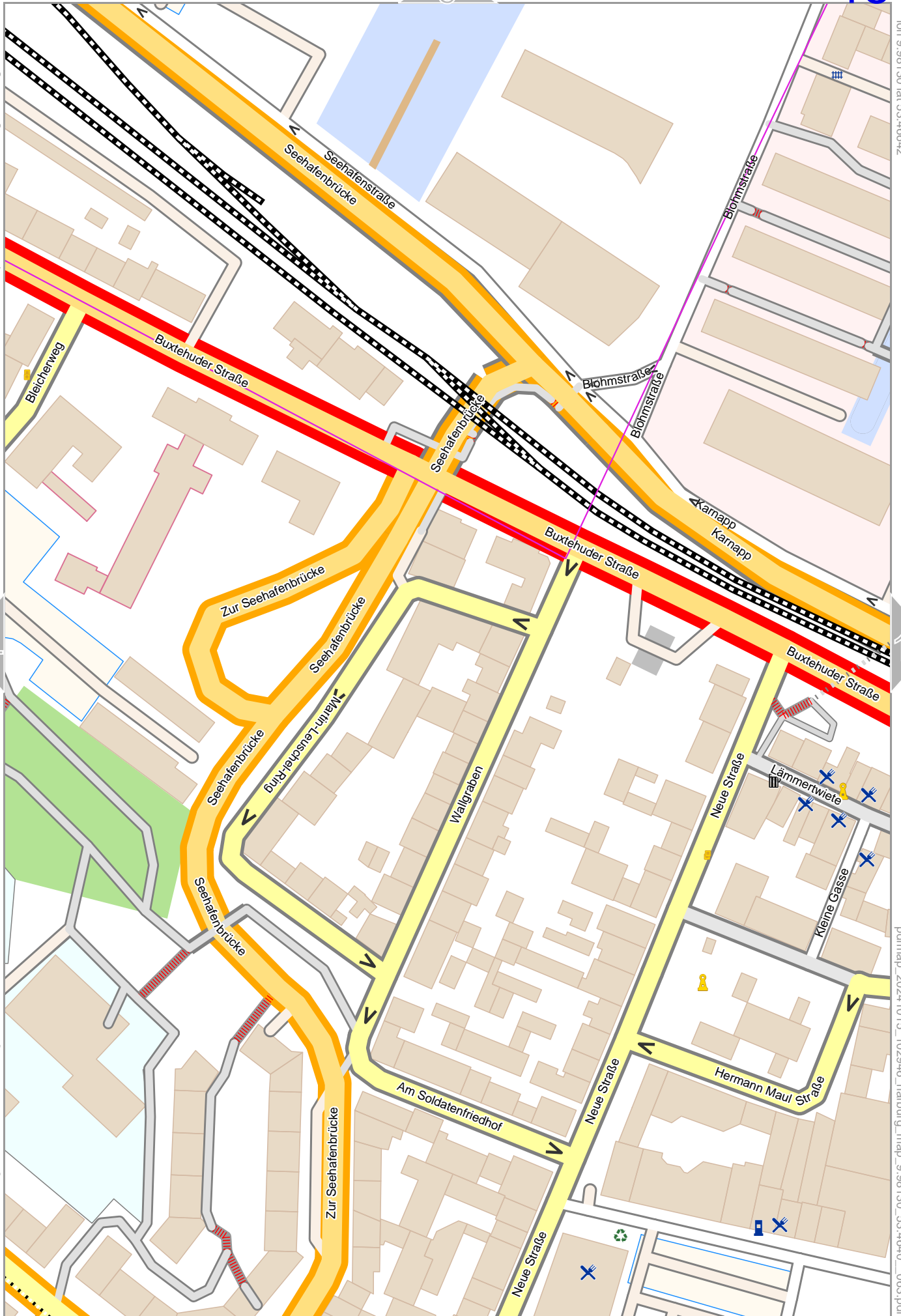


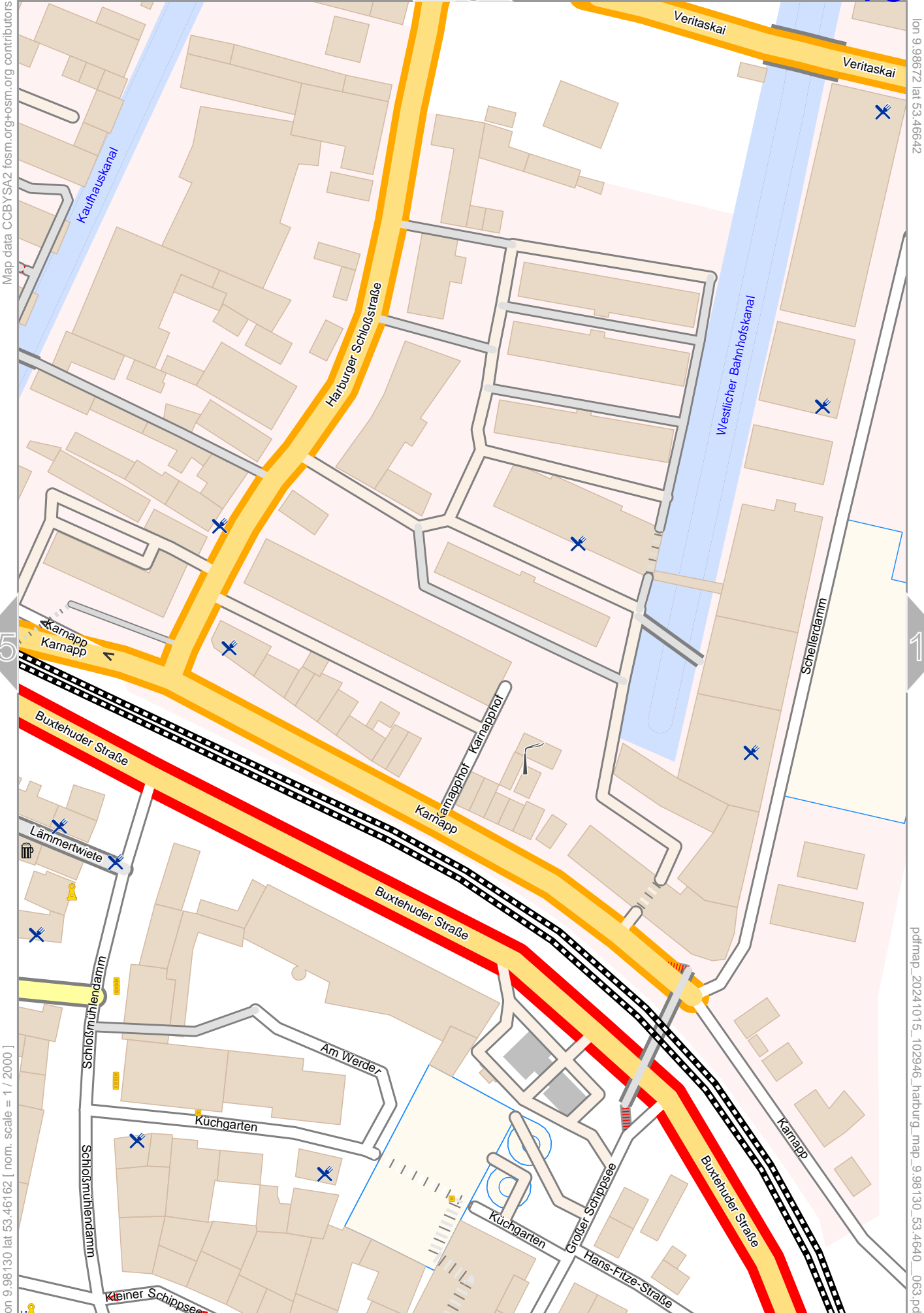
pdfmap_20241015_102946_harburg_map_9.98130_53.4640_063.pdf

lon 9.96504 lat 53.46162 | nom. scale = 1 / 2000

0 10 m 100 m







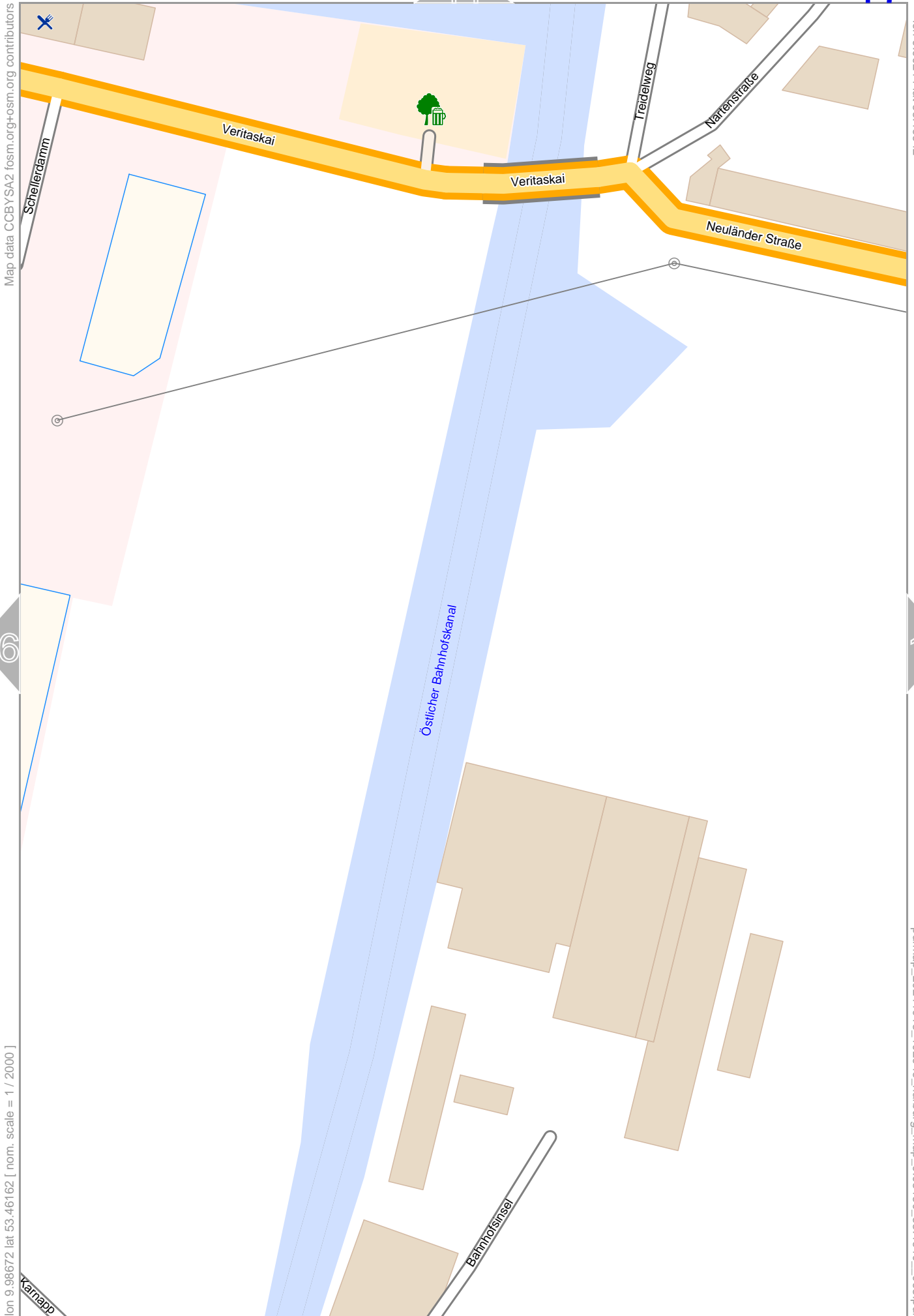
Map data CC BY SA 2 f osm.org+osm.org contributors

lon 9.98672 lat 53.46642

pdfmap_20241015_102946_harburg_map_9.98130_53.4640_063.pdf

lon 9.98130 lat 53.46162 | nom. scale = 1 / 2000

0 10 m 100 m



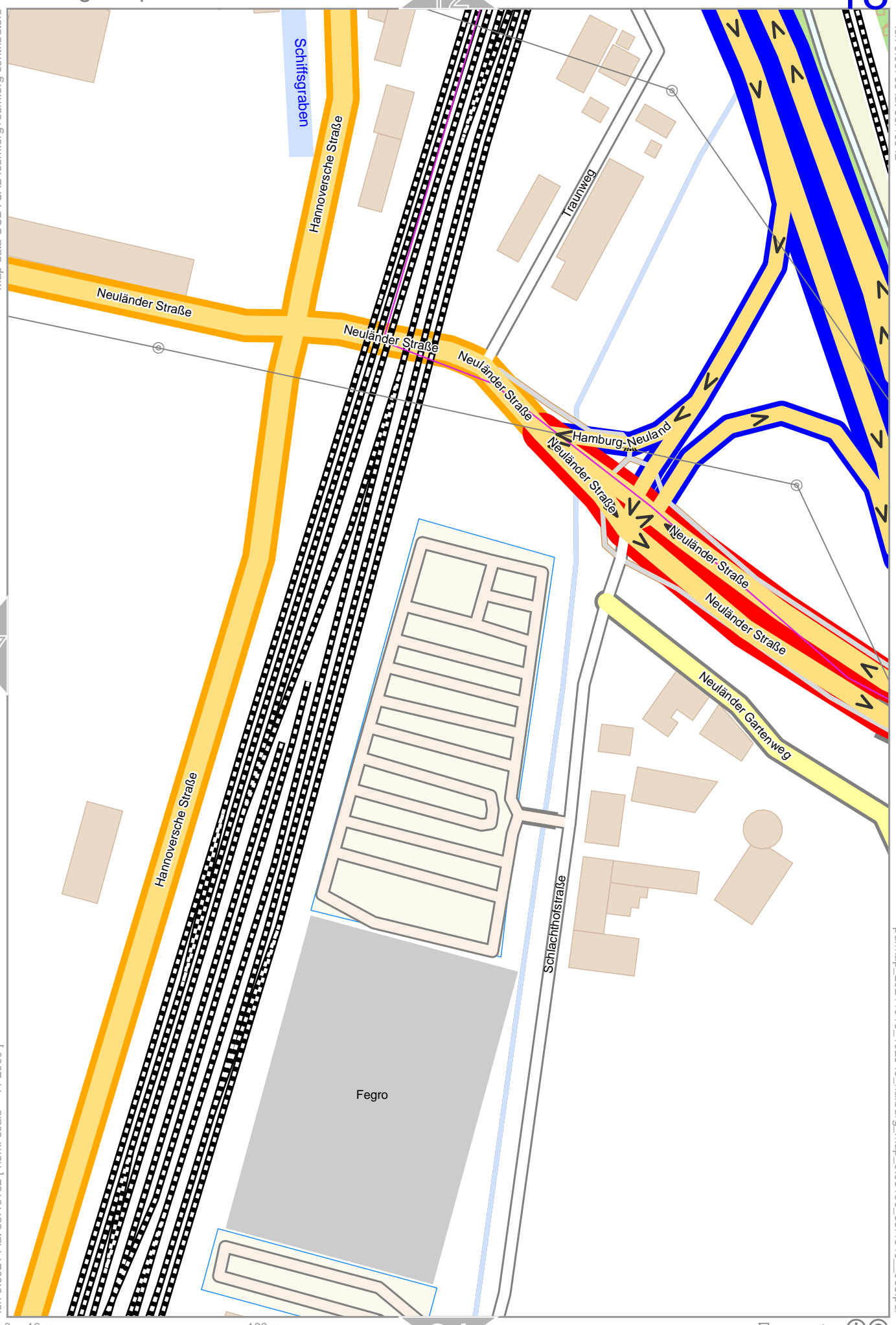
Map data CCBYSA2 fism.org+osm.org contributors

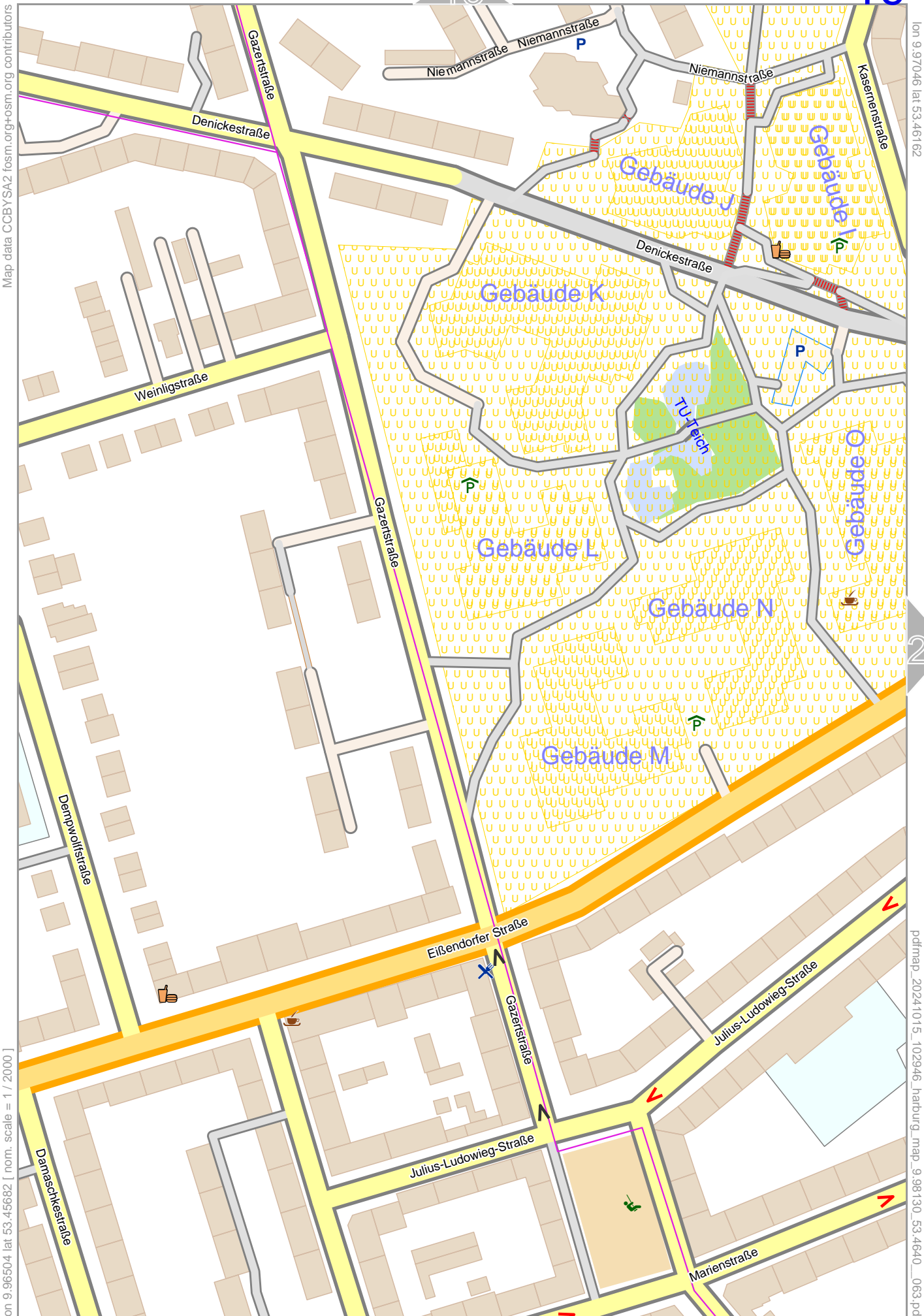
lon 9.99214 lat 53.46642

lon 9.98672 lat 53.46162 | nom. scale = 1 / 2000

pdfmap_20241015_102946_harburg_map_9.98130_53.4640_063.pdf

0 10 m 100 m





Map data CC BY SA 2 fosm.org+osm.org contributors

lon 9.97046 lat 53.46162

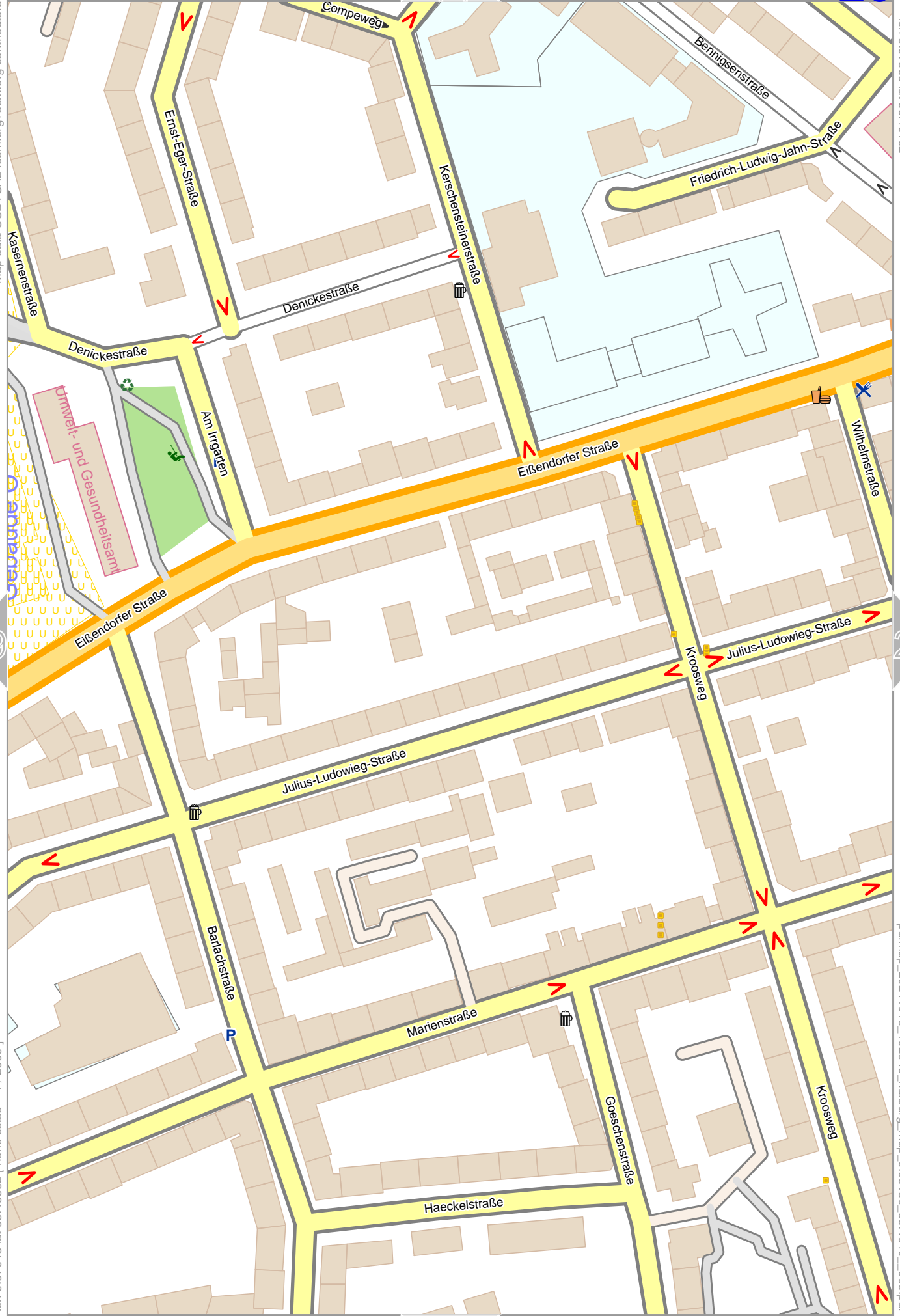
lon 9.96504 lat 53.45682 | nom. scale = 1 / 2000

pdfmap_20241015_102946_harburg_map_9.98130_53.4640_063.pdf

0 10 m 100 m

Map data © OpenStreetMap contributors

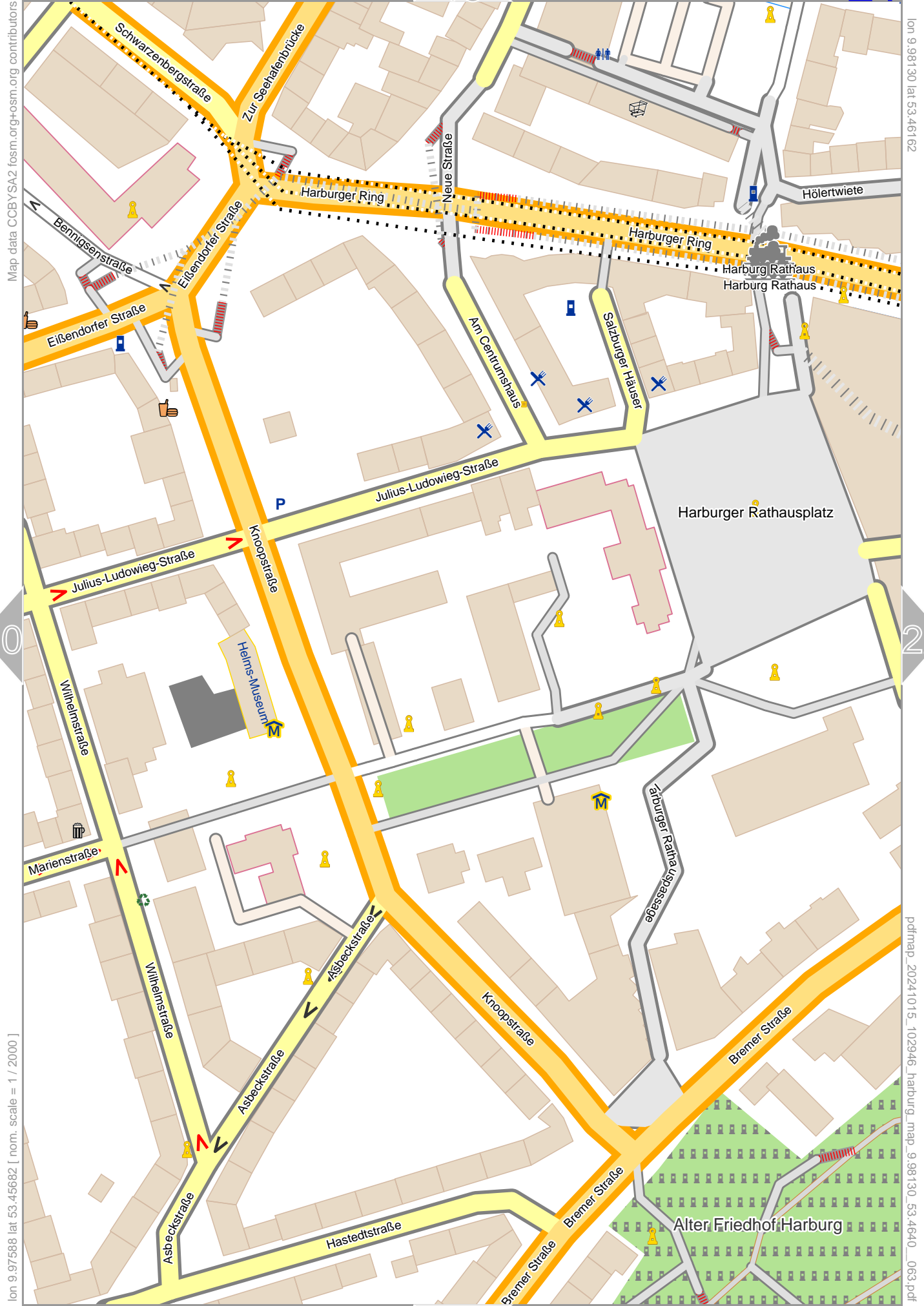
lon 9.97588 lat 53.46162



lon 9.97046 lat 53.45682 | nom. scale = 1 / 2000

pdfmap_20241015_102946_harburg_map_9.98130_53.4640_063.pdf

0 10 m 100 m



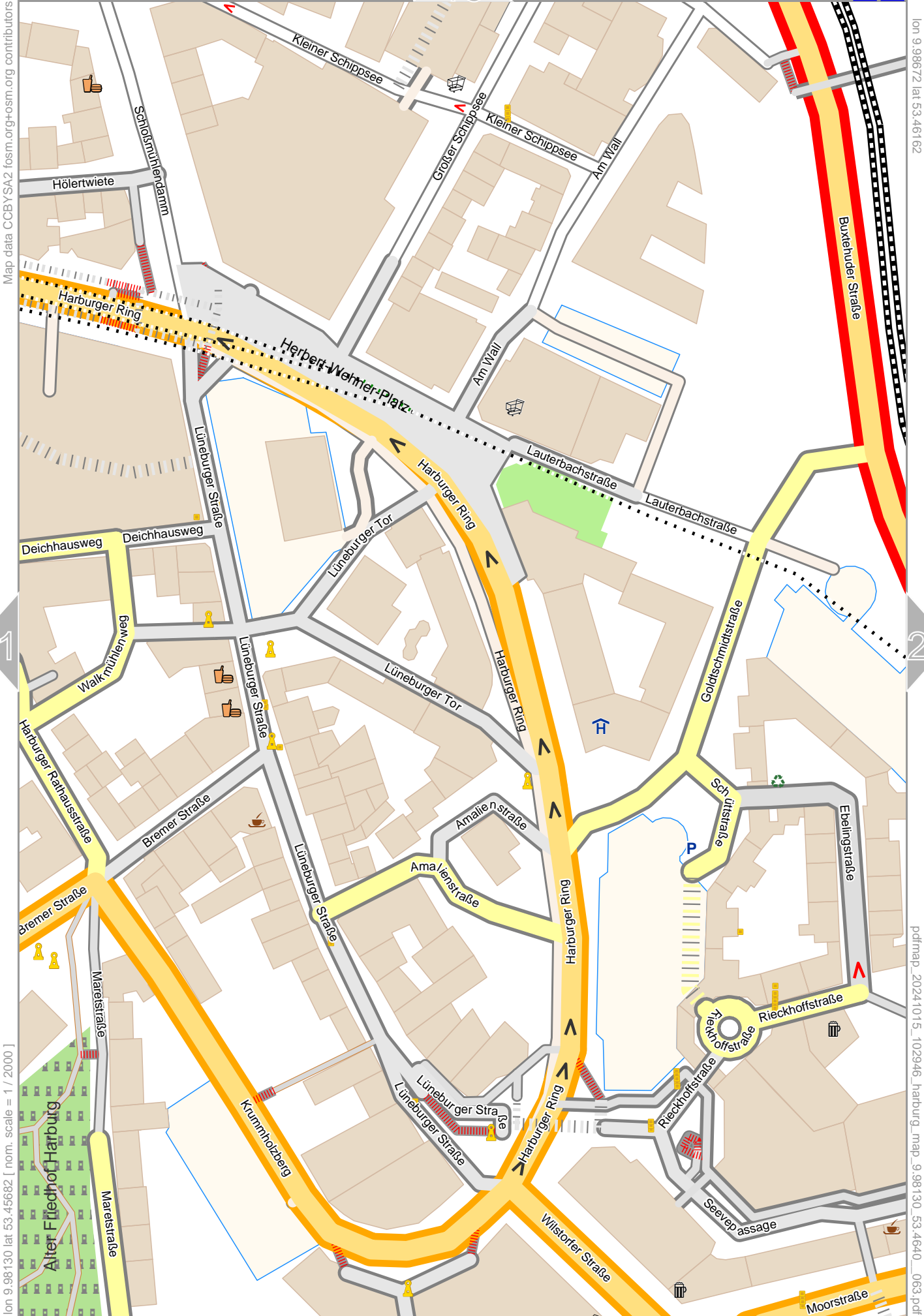
Map data CC BY SA 2 f osm.org+osm.org contributors

lon 9.98130 lat 53.46162

lon 9.97588 lat 53.45682 | nom. scale = 1 / 2000

pdfmap_20241015_102946_harburg_map_9.98130_53.4640_063.pdf

0 10 m 100 m



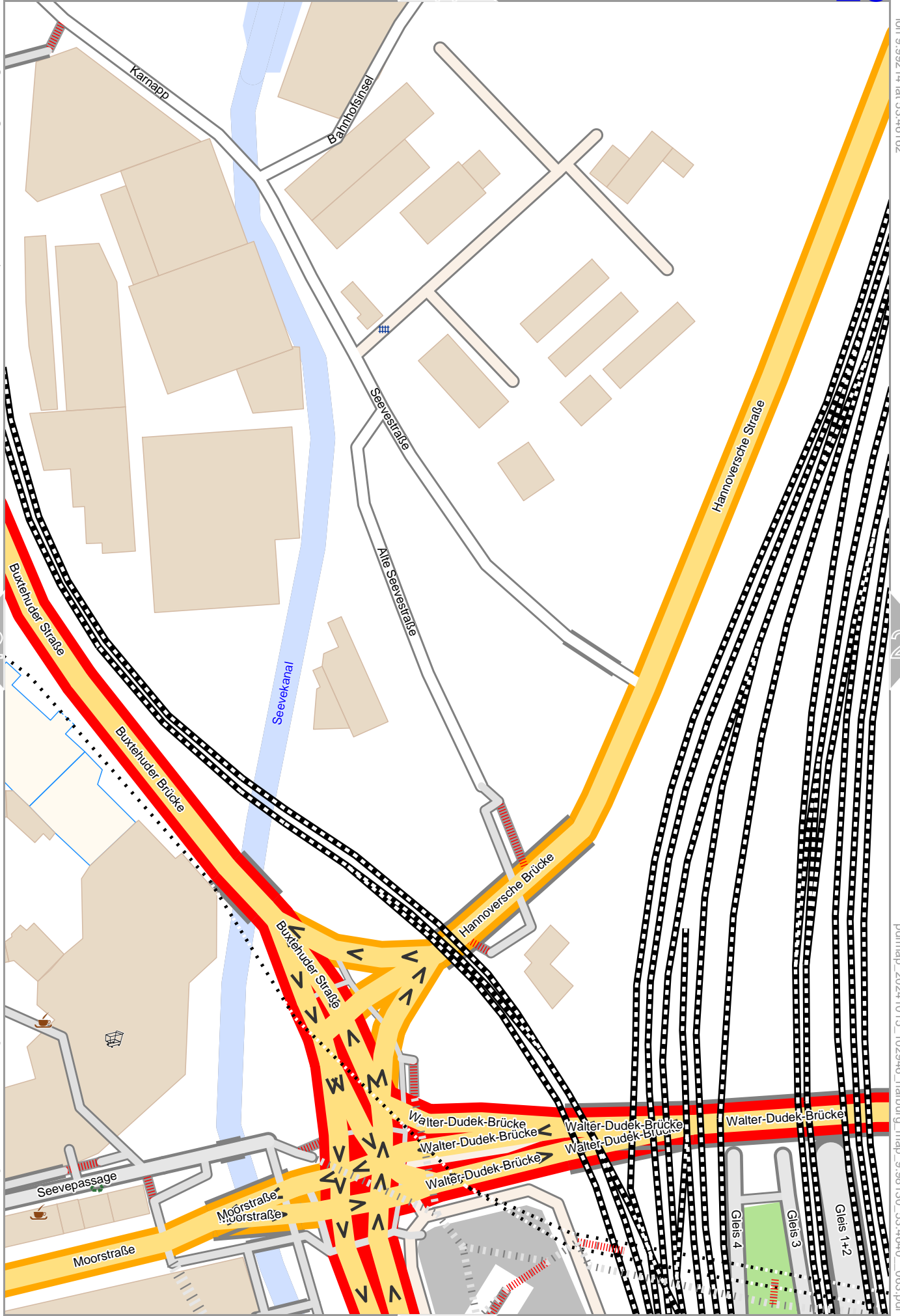
Map data CC BY SA 2.0 f os m org os m org contributors

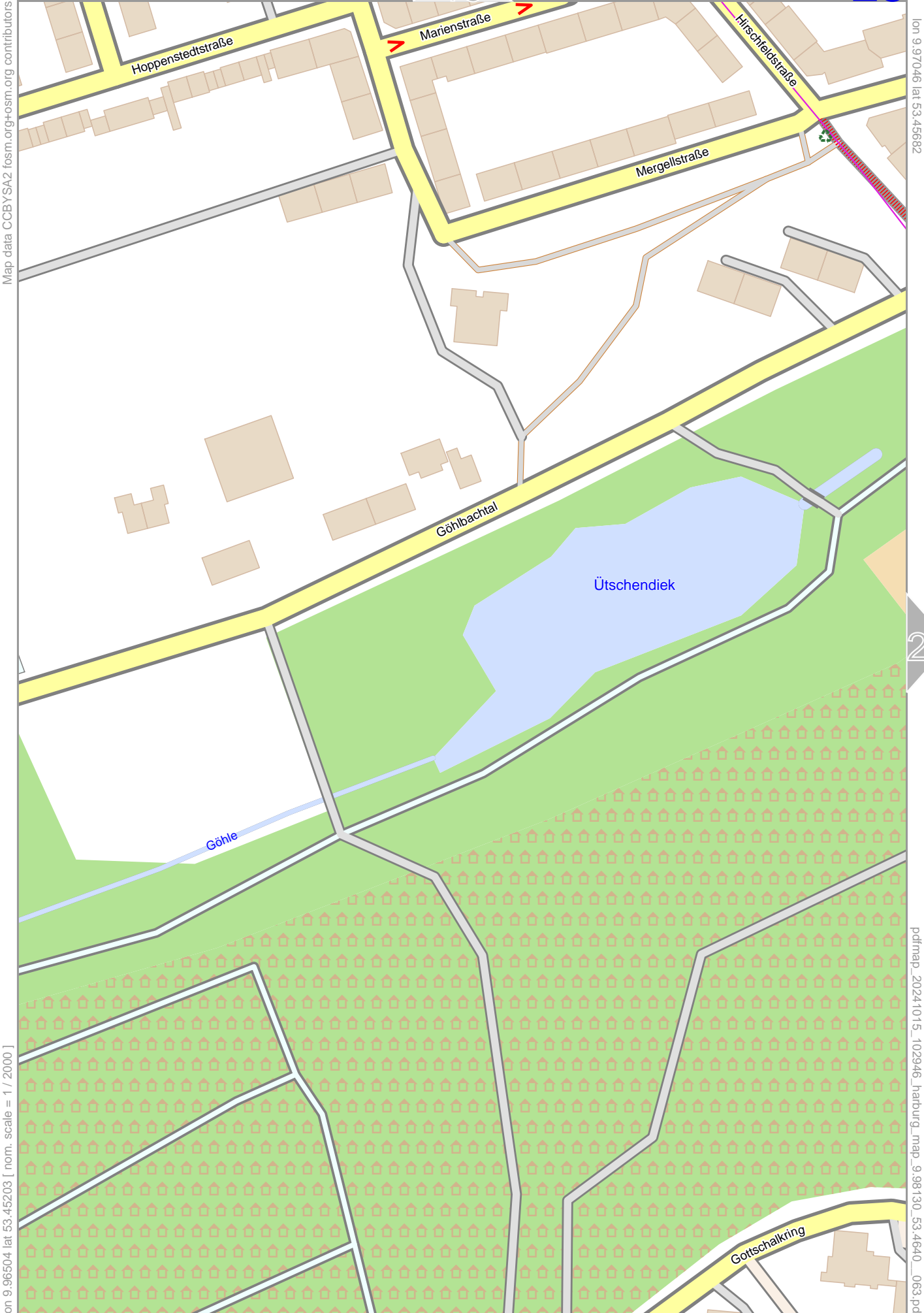
lon 9.98672 lat 53.46162

pdfmap_20241015_102946_harburg_map_9.98130_53.4640_063.pdf

lon 9.98130 lat 53.45682 [nom. scale = 1 / 2000]

0 10 m 100 m





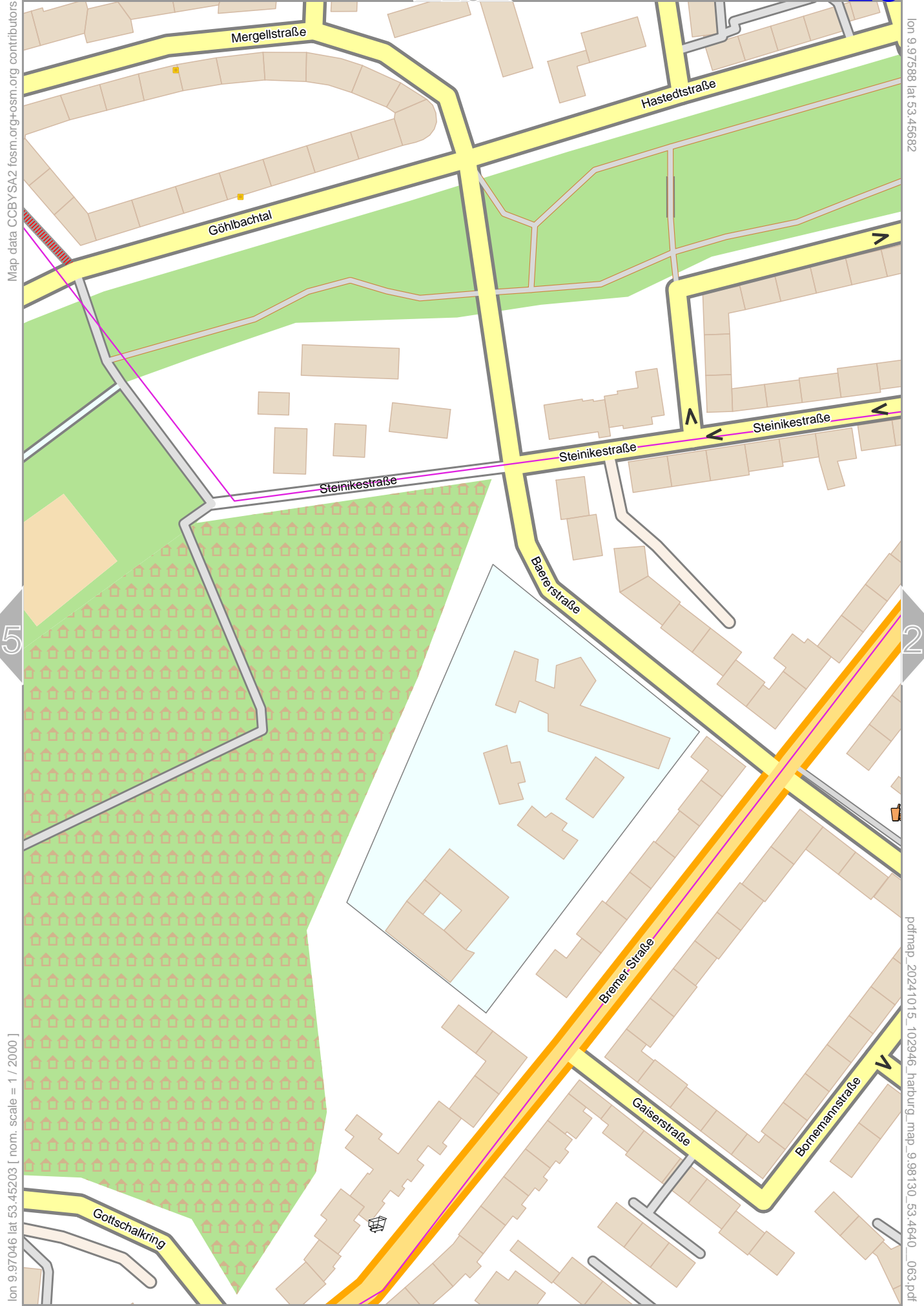
Map data CC BY SA 2 f osm.org+osm.org contributors

lon 9.97046 lat 53.45682

lon 9.96504 lat 53.45203 | nom. scale = 1 / 2000

pdfmap_20241015_102946_harburg_map_9.98130_53.4640_063.pdf

0 10 m 100 m



Map data CC BY SA 2 f osm.org+osm.org contributors

lon 9.97588 lat 53.45682

lon 9.97046 lat 53.45203 [nom. scale = 1 / 2000]

pdfmap_20241015_102946_harburg_map_9.98130_53.4640_063.pdf

0 10 m 100 m

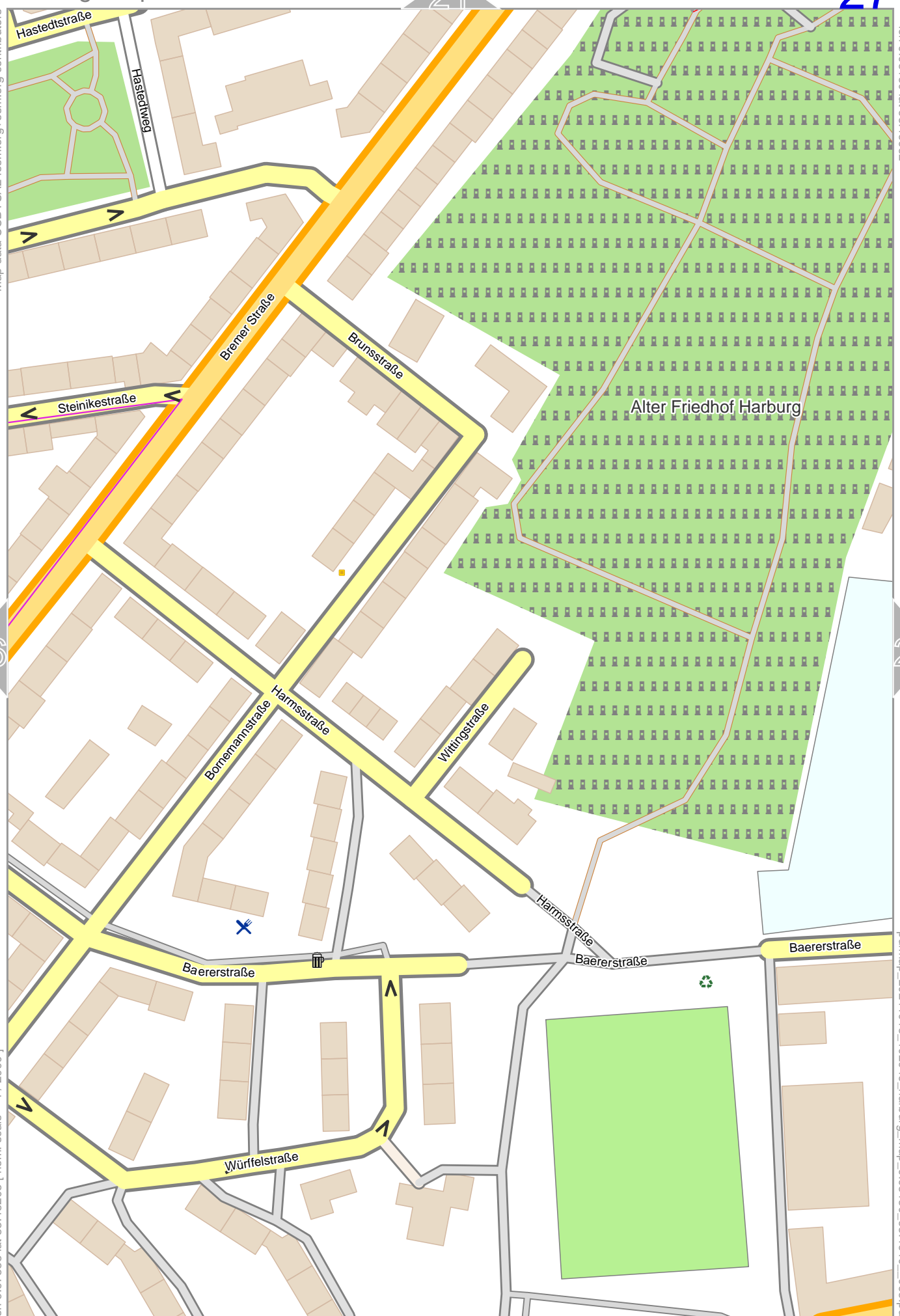
Map data CC BY SA 2 f osm.org+osm.org contributors

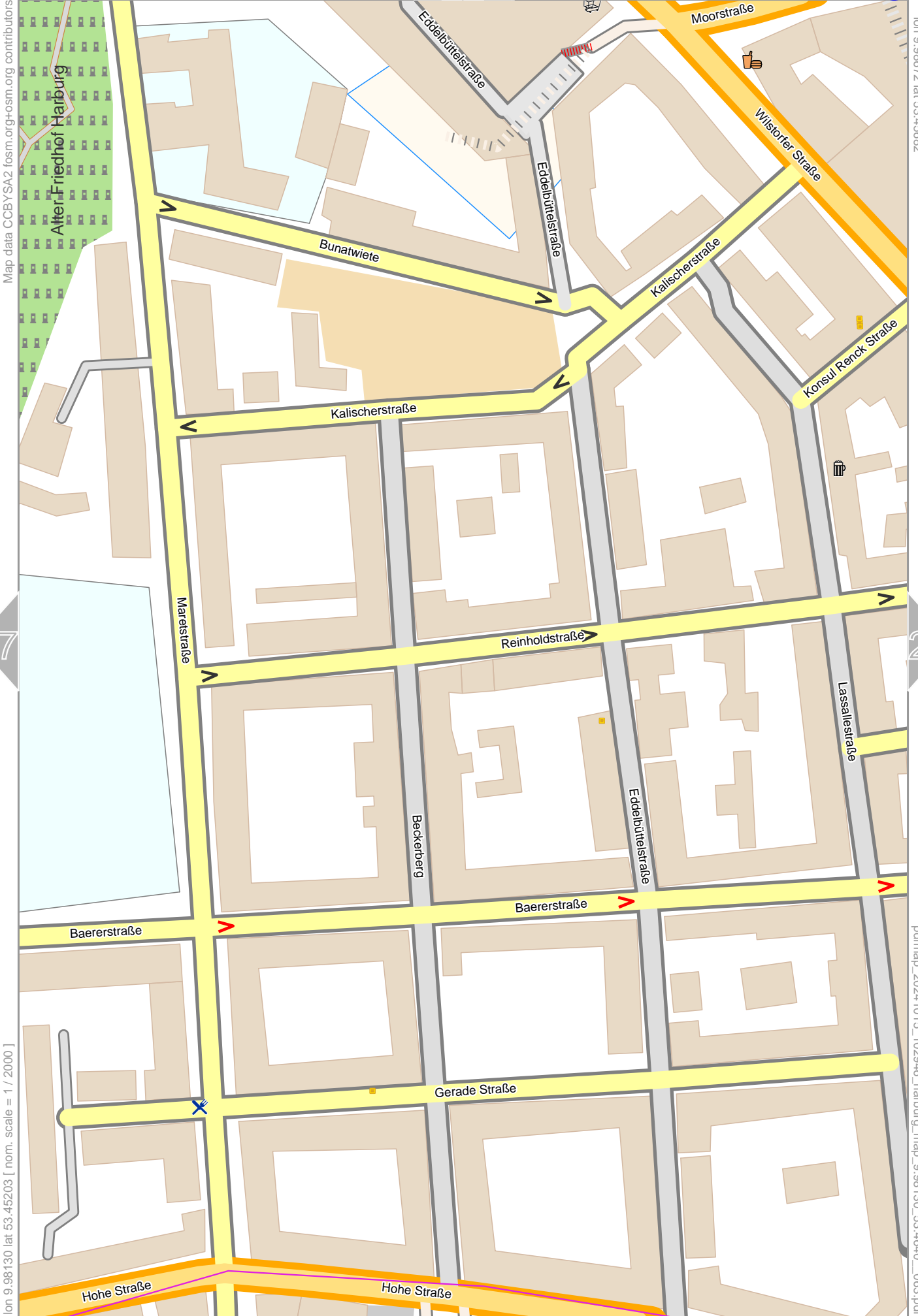
lon 9.98130 lat 53.45682

lon 9.97588 lat 53.45203 | nom. scale = 1 / 2000

pdfmap_20241015_102946_harburg_map_9.98130_53.4640_063.pdf

0 10 m 100 m

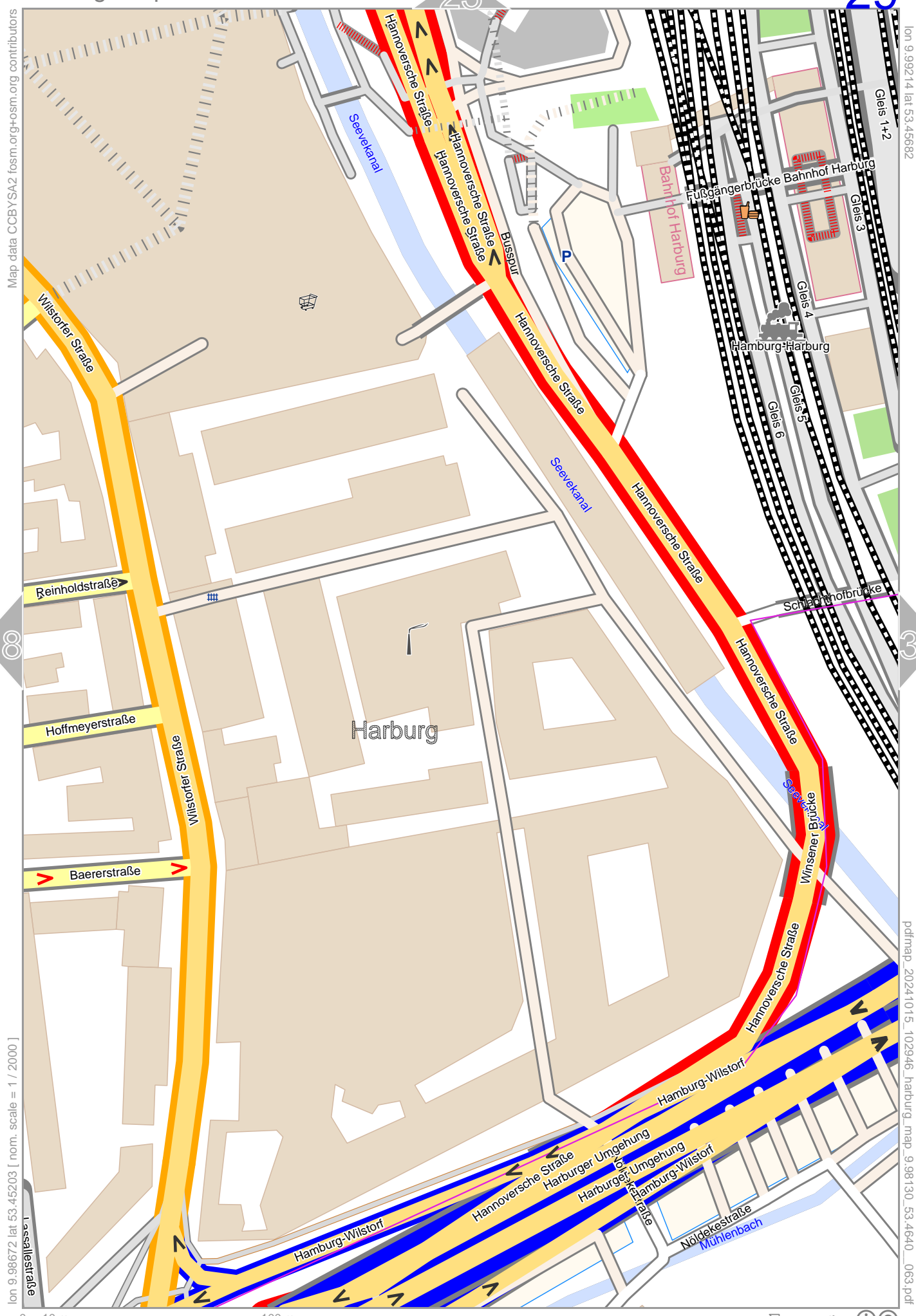




lon 9.98130 lat 53.45203 | nom. scale = 1 / 2000

lon 9.98672 lat 53.45682

pdfmap_20241015_102946_harburg_map_9.98130_53.4640_063.pdf



Map data CC BY SA 2 f osm.org+osm.org contributors

lon 9.99214 lat 53.45682

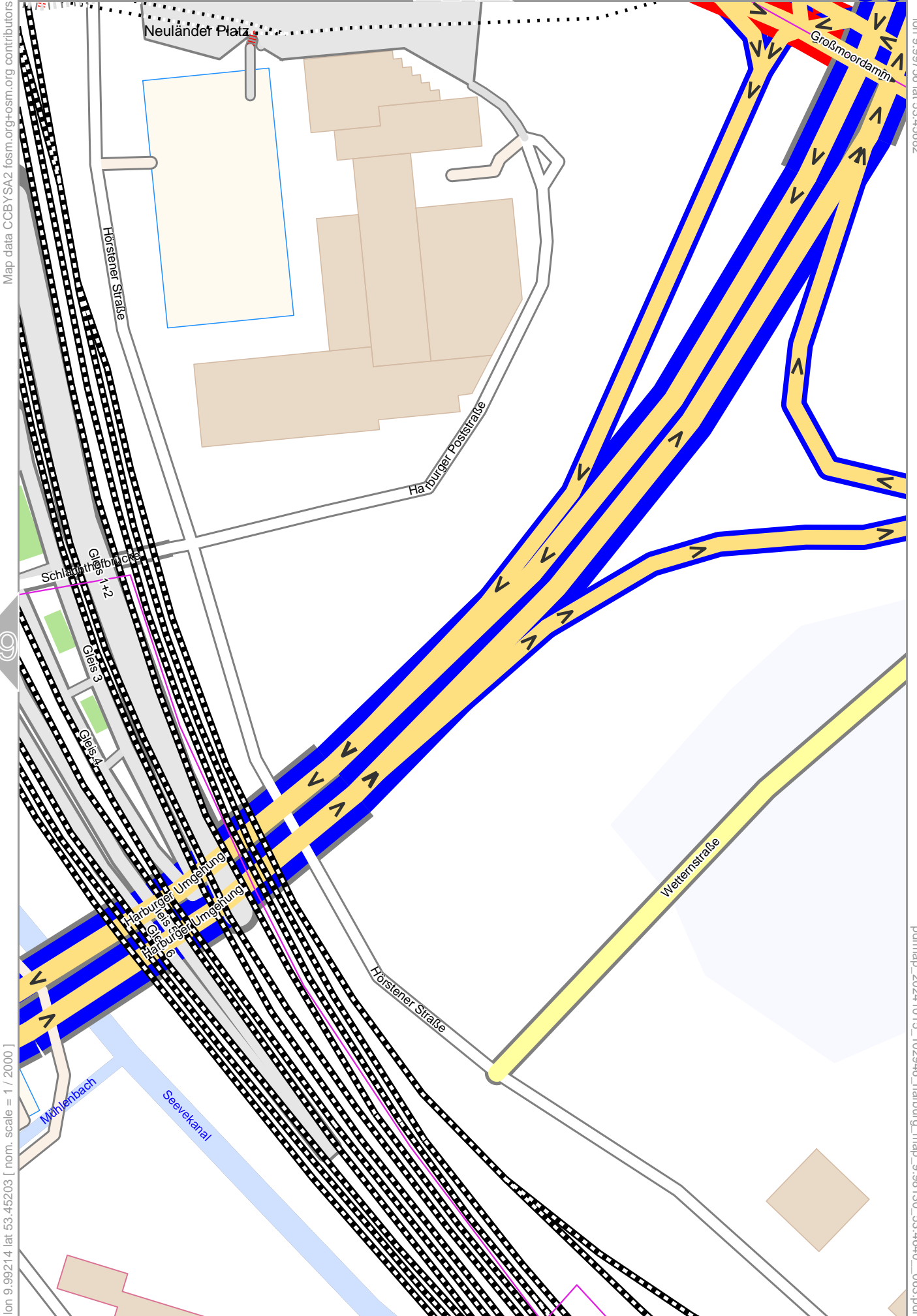
28

30

lon 9.98672 lat 53.45203 [nom. scale = 1 / 2000]

pdfmap_20241015_102946_harburg_map_9.98130_53.4640_063.pdf

0 10 m 100 m



Map data CC BY SA 2.0 f os m. org + os m. org contributors

lon: 9.99756 lat: 53.45682

29

lon: 9.99214 lat: 53.45203 [nom. scale = 1 / 2000]

pdfmap_20241015_102946_harburg_map_9.98130_53.4640_063.pdf

0 10 m 100 m