

Seehafen 2

1. Harenstraße

Seehafen 1





Map data CCBYSA2 fosm.org+osm.org contributors

lon 9.98044 lat 53.47602

2

4

lon 9.97502 lat 53.47122 | nom. scale = 1 / 2000

pdfmap_20241015_102834_harburg_map_9.98044_53.4640_127.pdf

0 10 m 100 m





Map data © OpenStreetMap contributors

lon: 9.99128 lat: 53.47602

Süderelbe

Süderelbe

Am Überwinterungshafen

Harburger Hauptdeich


Harburger Hafen

Überwinterungshafen

Harburger Hauptdeich

lon: 9.98586 lat: 53.47122 | nom. scale = 1 / 2000

pdfmap_20241015_102834_harburg_map_9.98044_53.4640_127.pdf



Map data CCBYSA2 fosm.org+osm.org contributors

lon 9.99670 lat 53.47602

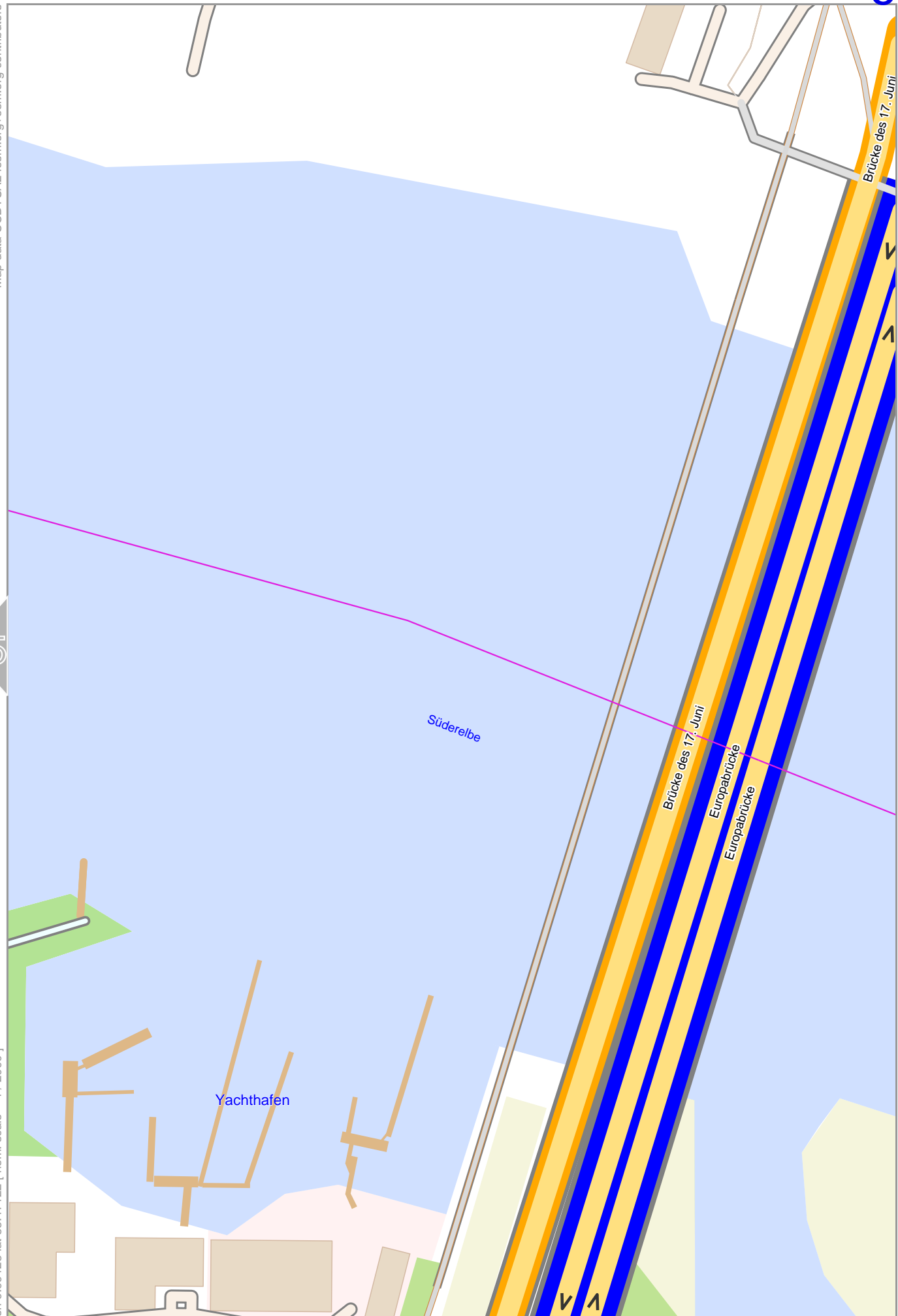


lon 9.99128 lat 53.47122 [nom. scale = 1 / 2000]

0 10 m 100 m



pdfmap_20241015_102834_harburg_map_9.98044_53.4640_127.pdf



Map data CC BY SA 2 f osm.org+osm.org contributors

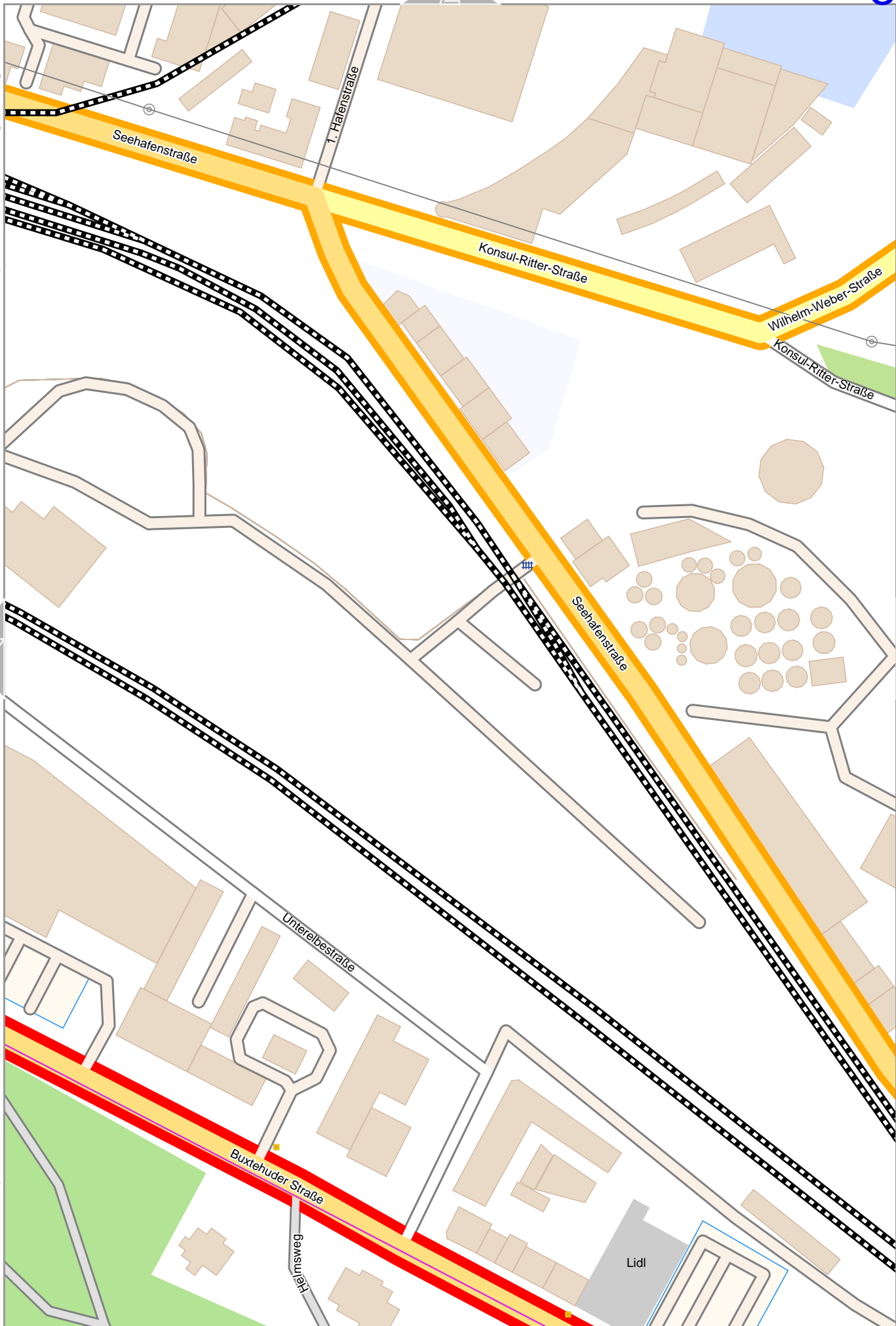
lon 9.96960 lat 53.47122



[lon 9.96418 lat 53.46642 | nom. scale = 1 / 2000

pdfmap_20241015_102834_harburg_map_9.98044_53.4640_127.pdf

0 10 m 100 m



Map data © OpenStreetMap contributors

lon 9.98044 lat 53.47122

Wilhelm-Weber-Straße

Konsul-Ritter-Straße

©

10

Seehafenstraße

Seehafenstraße

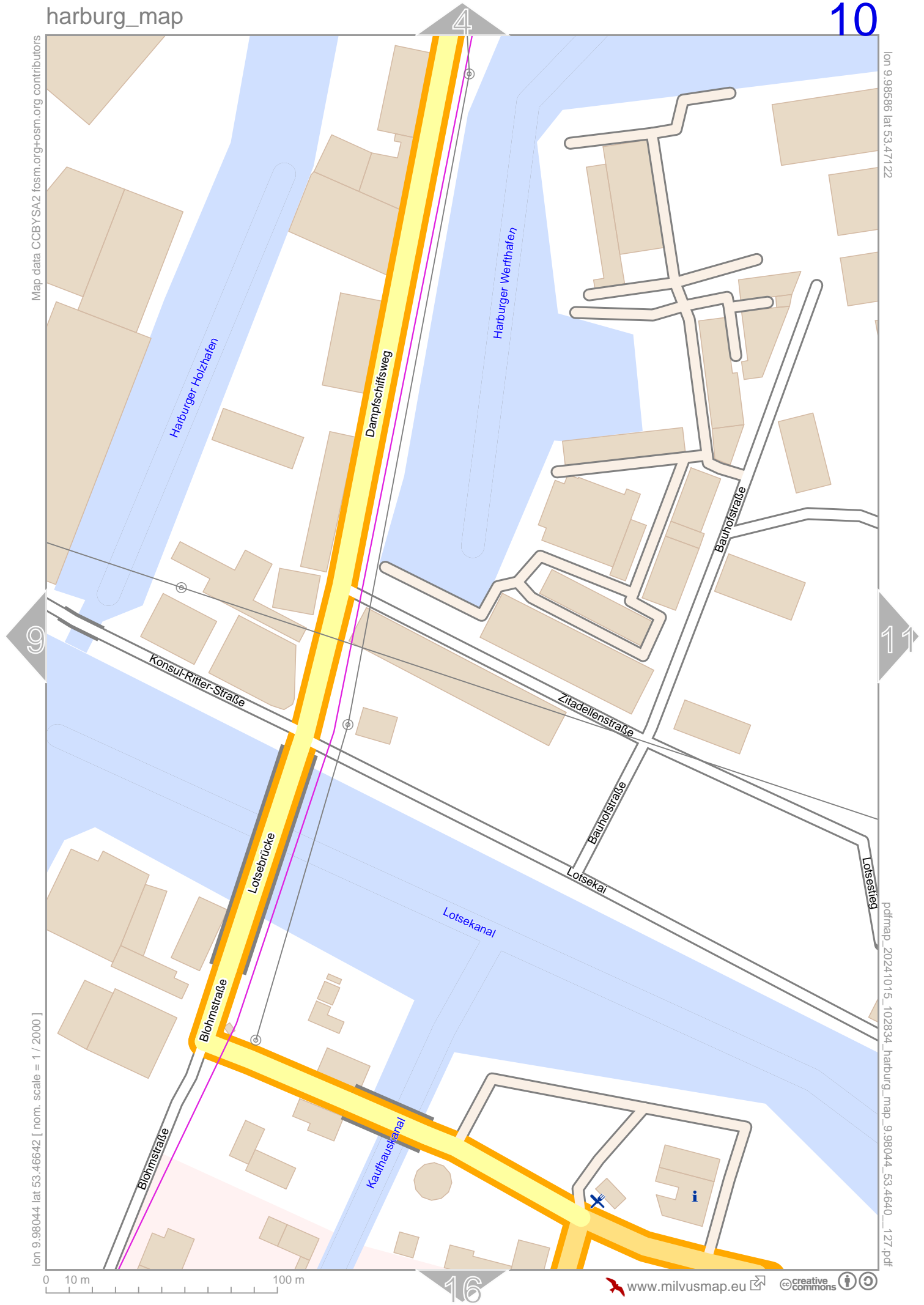
lon 9.97502 lat 53.46642 | nom. scale = 1 / 2000

pdfmap_20241015_102834_harburg_map_9.98044_53.4640_127.pdf

0 10 m 100 m

Map data CC BY SA 2.0 fosm.org+osm.org contributors

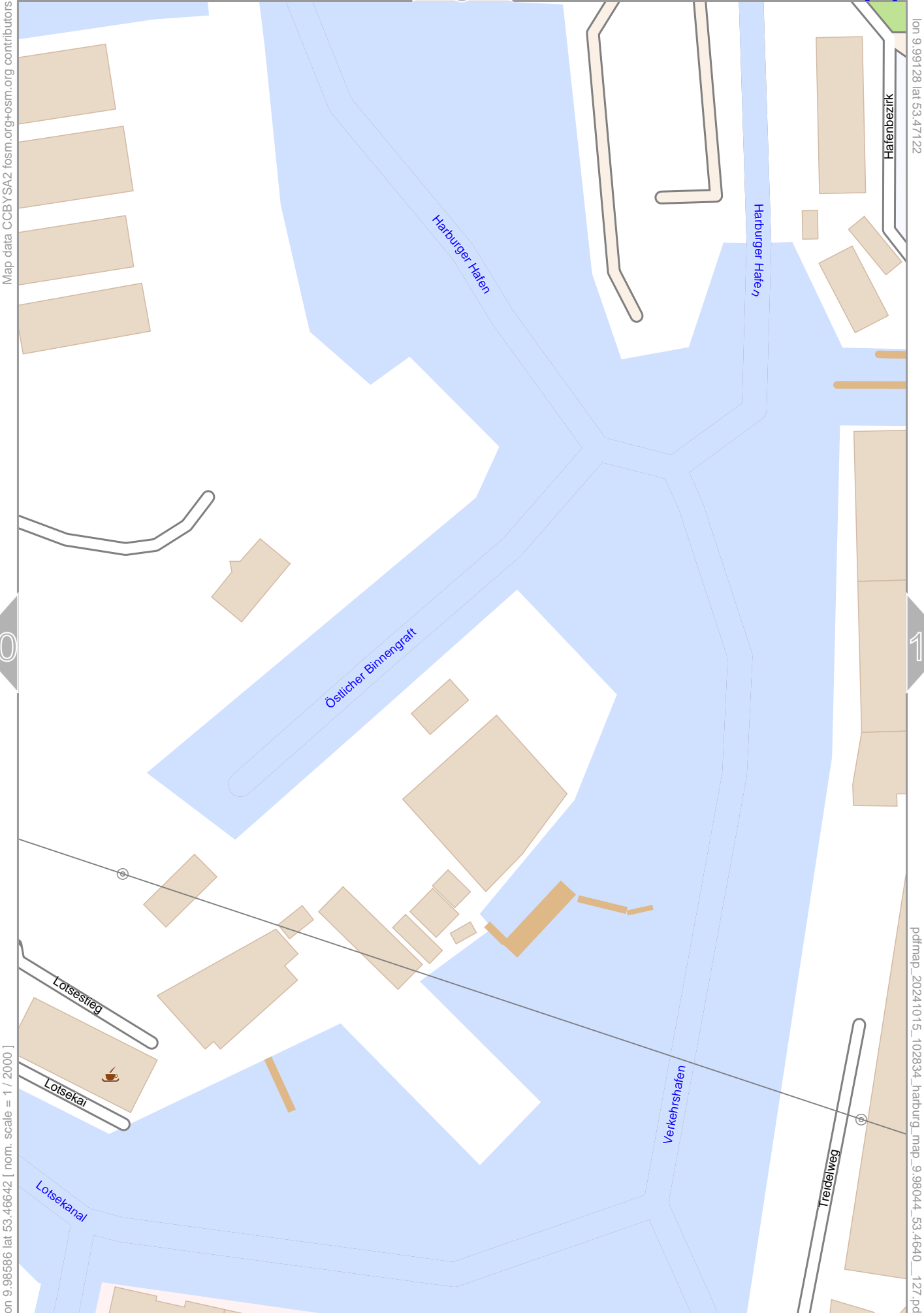
lon 9.98656 lat 53.47122

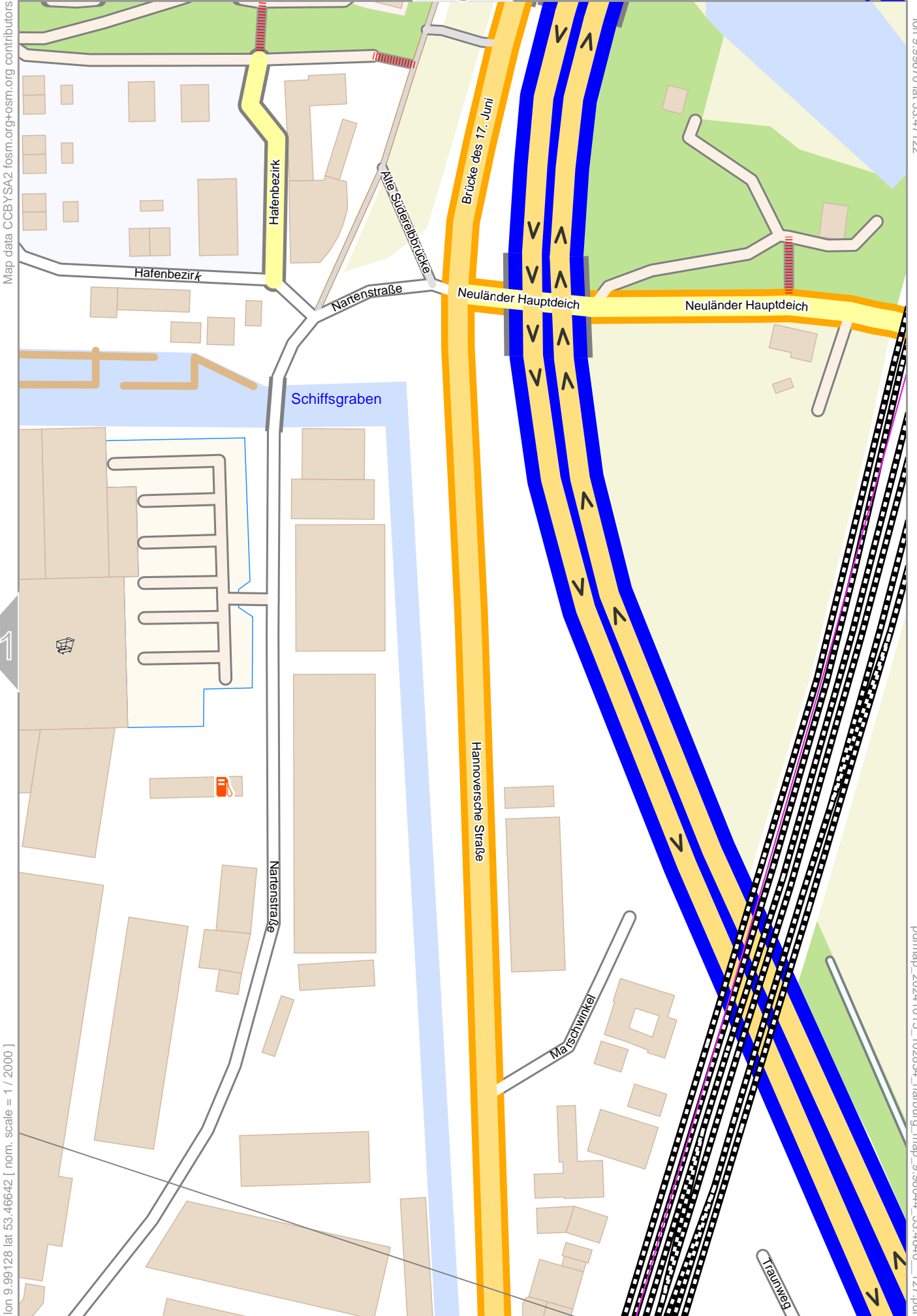


lon 9.98044 lat 53.46642 | nom. scale = 1 / 2000

pdfmap_20241015_102834_harburg_map_9.98044_53.4640_127.pdf

0 10 m 100 m





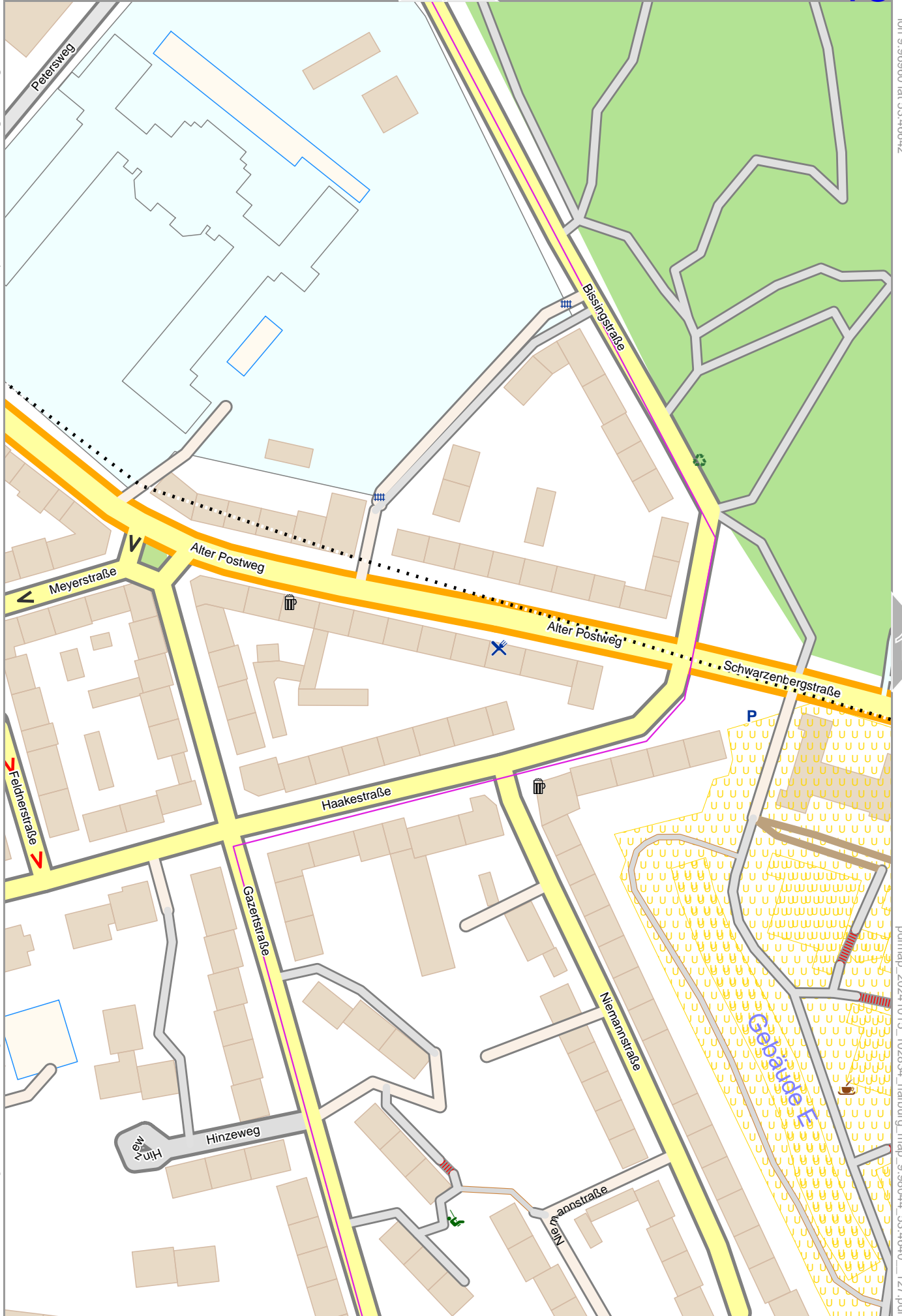
Map data CC BY SA 2 fosm.org+osm.org contributors

lon 9.99670 lat 53.47122

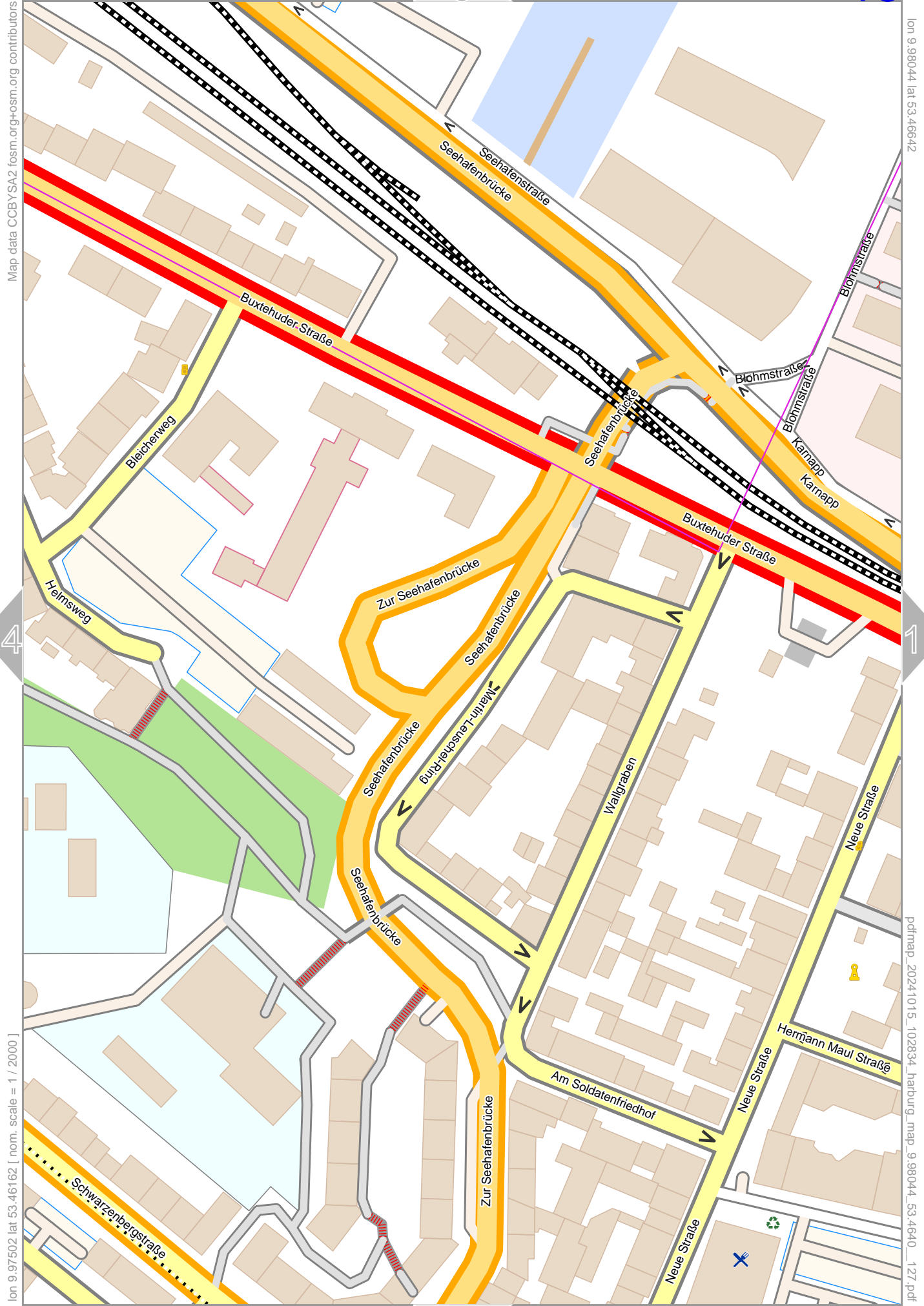
lon 9.99128 lat 53.46642 [nom. scale = 1 / 2000]

pdfmap_20241015_102834_harburg_map_9.98044_53.4640_127.pdf

0 10 m 100 m







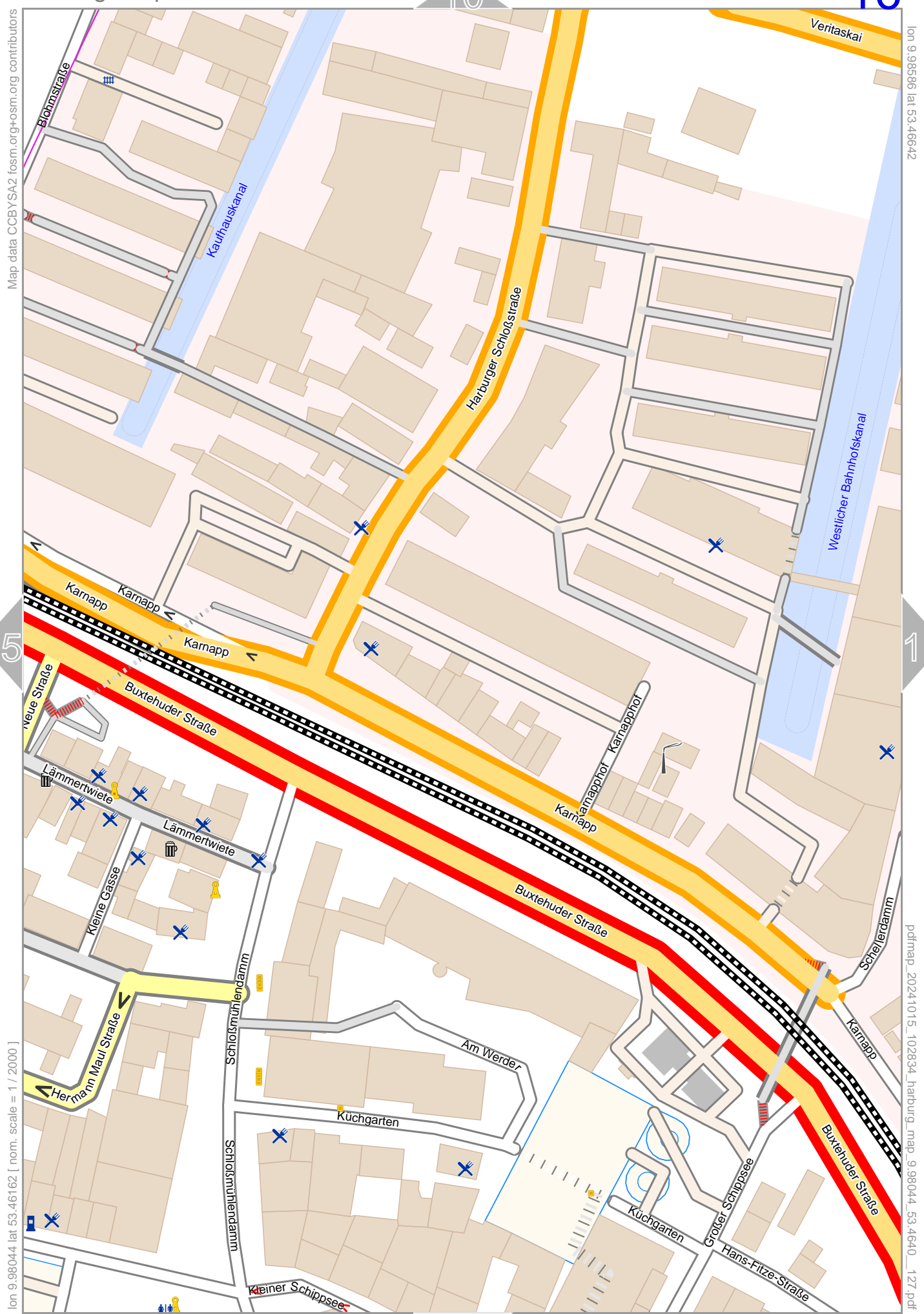
Map data CC BY SA 2 fosm.org+osm.org contributors

lon 9.98044 lat 53.46642

lon 9.97502 lat 53.46162 | nom. scale = 1 / 2000

pdfmap_20241015_102834_harburg_map_9.98044_53.4640_127.pdf

0 10 m 100 m



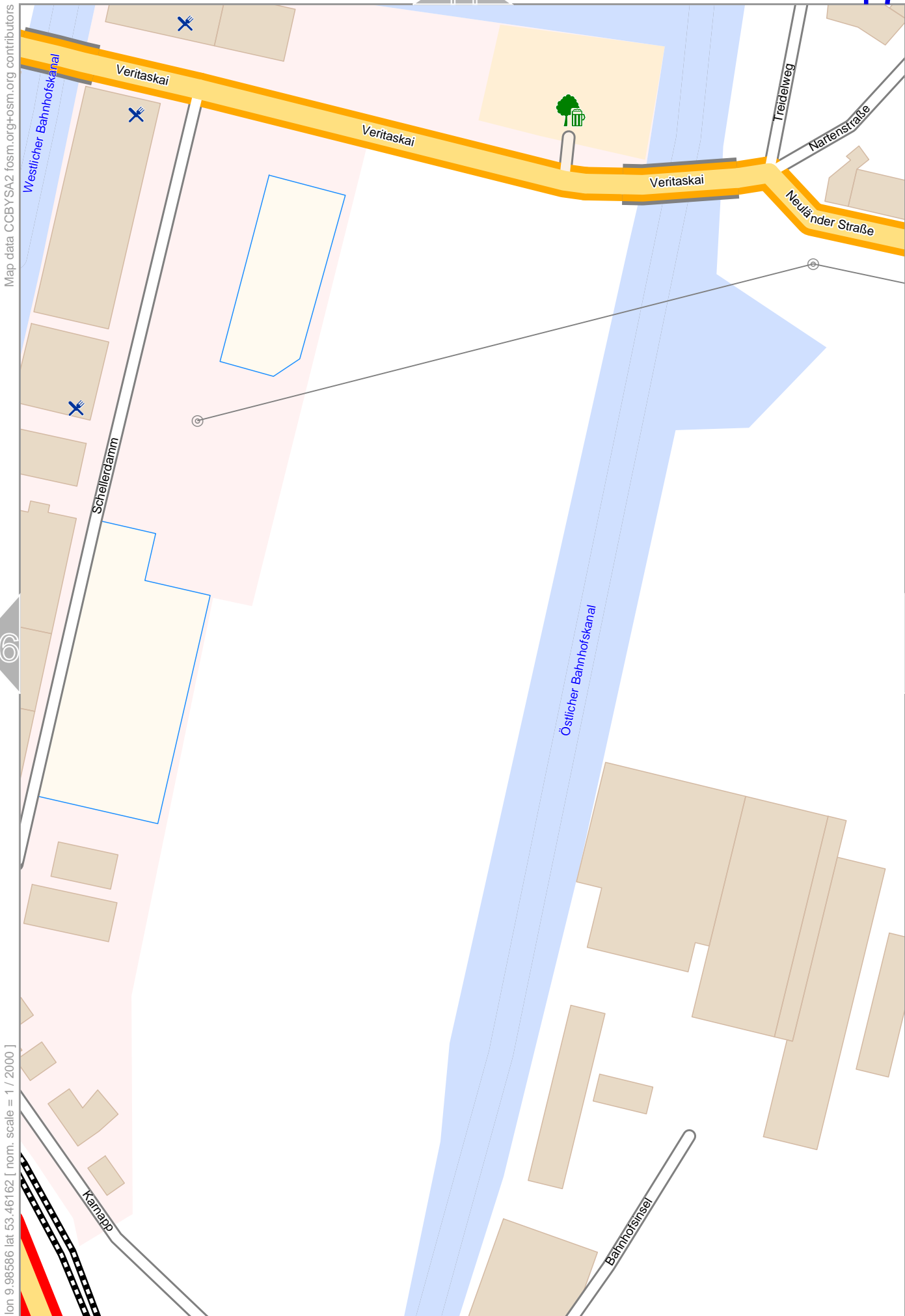
Map data CC BY SA 2 fosm.org+osm.org contributors

lon 9.98656 lat 53.46642

pdfmap_20241015_102834_harburg_map_9.98044_53.4640_127.pdf

lon 9.98044 lat 53.46162 | nom. scale = 1 / 2000

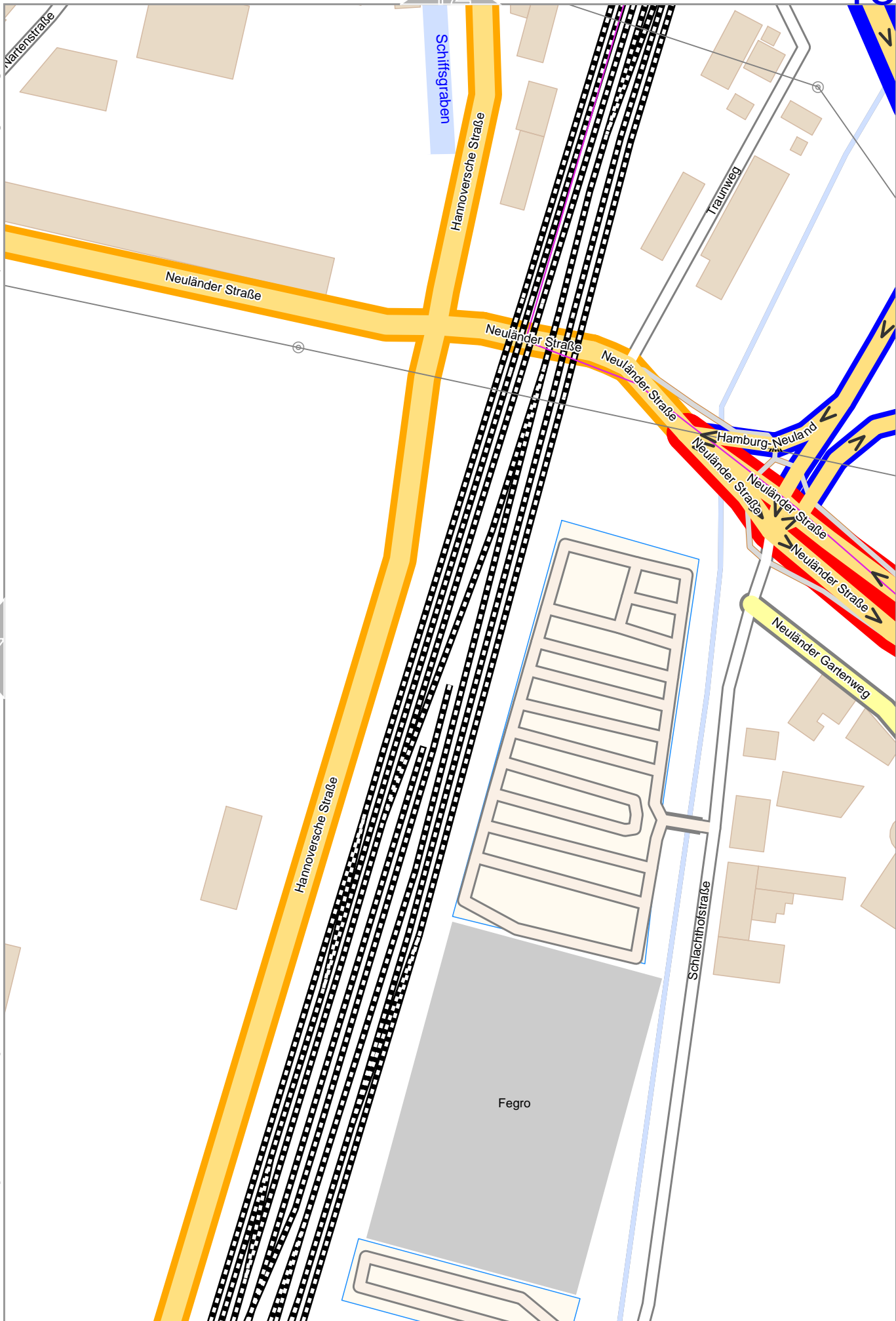
0 10 m 100 m



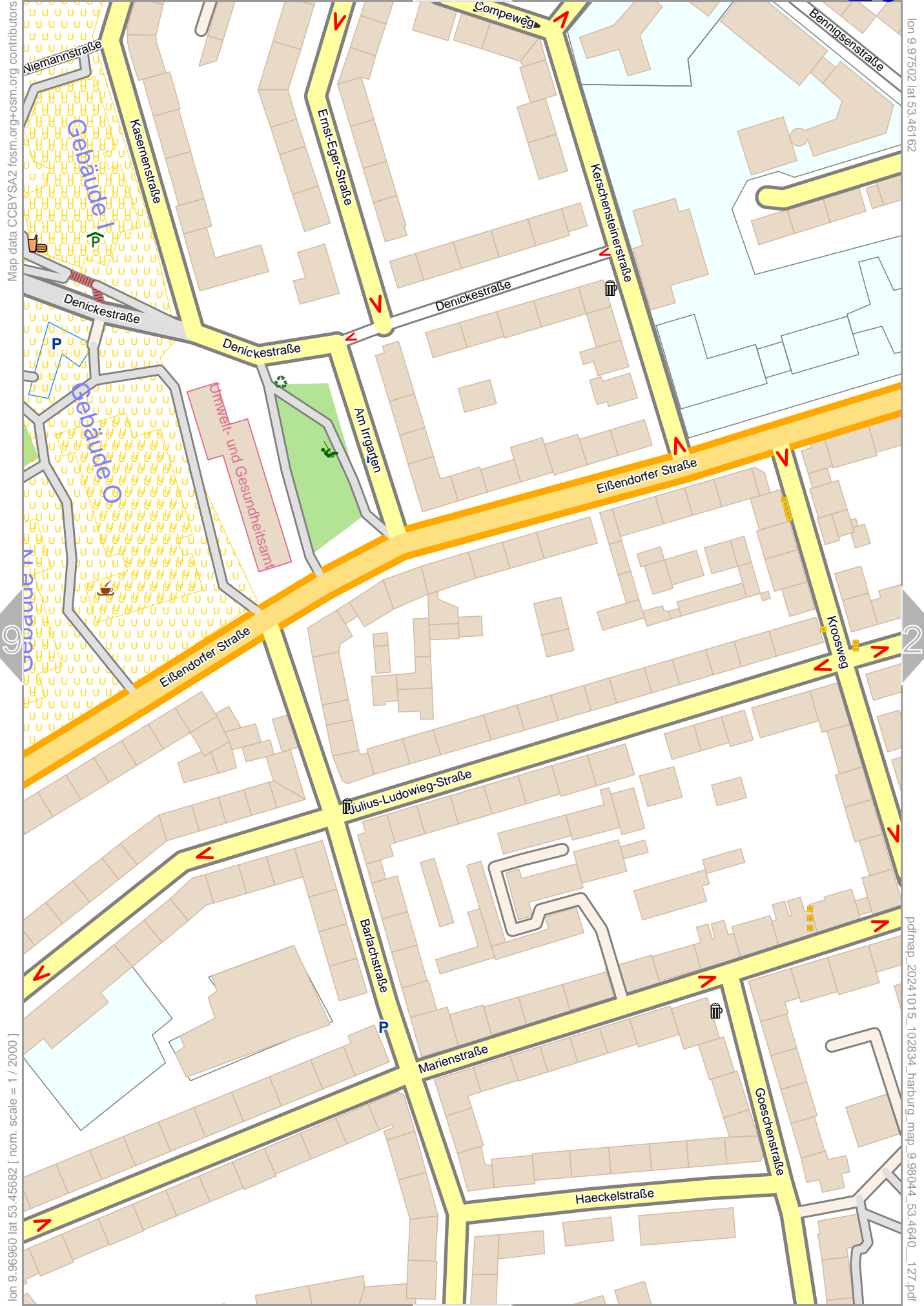
16

18

23







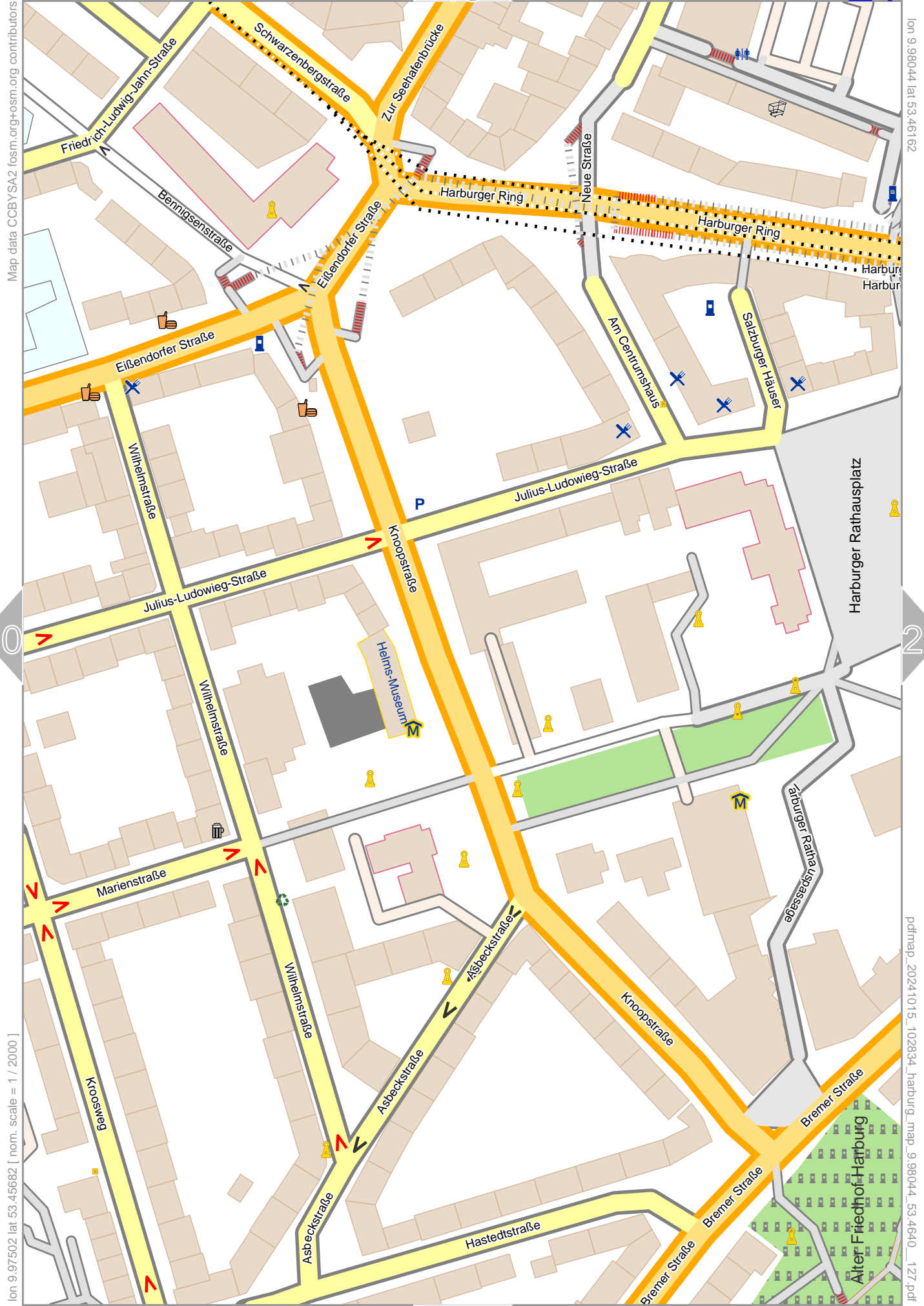
Map data CC BY SA 2 f osm.org+osm.org contributors

lon 9.97502 lat 53.46162

[lon 9.96960 lat 53.45682 | nom. scale = 1 / 2000

pdfmap_20241015_102834_harburg_map_9.98044_53.4640_127.pdf

0 10 m 100 m



Map data CC BY SA 2.0 f osm.org contributors

lon 9.98044 lat 53.46162

lon 9.97502 lat 53.45682 [nom. scale = 1 / 2000]

pdfmap_20241015_102834_harburg_map_9.98044_53.4640_127.pdf

0 10 m 100 m



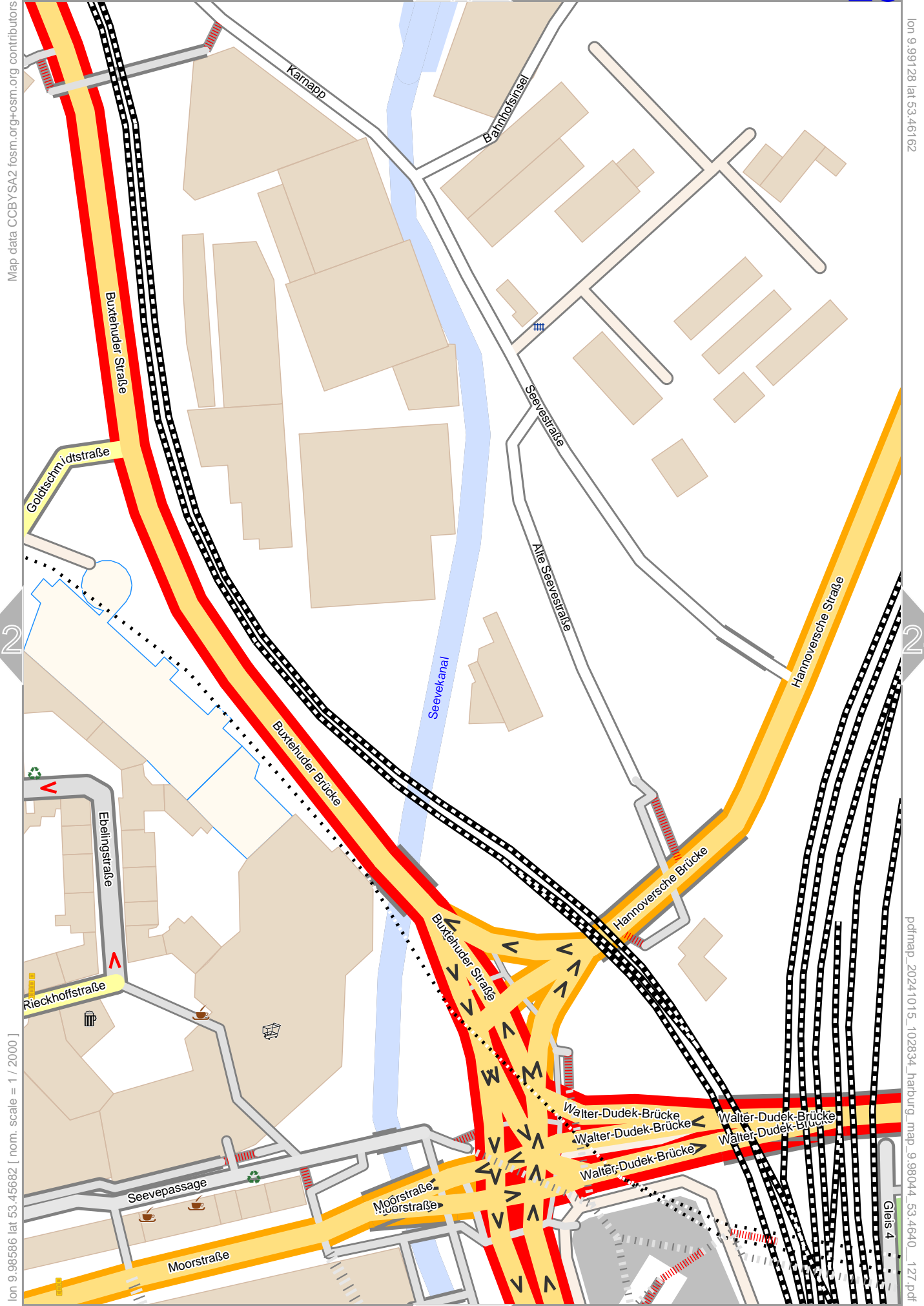
Map data CC BY SA 2.0 f osm.org+osm.org contributors

lon: 9.986566 lat: 53.46162

pdfmap_20241015_102834_harburg_map_9.98044_53.4640_127.pdf

lon: 9.98044 lat: 53.45682 | nom. scale = 1 / 2000

0 10 m 100 m



Map data CC BY SA 2 f osm.org+osm.org contributors

lon 9.99128 lat 53.46162

lon 9.98586 lat 53.45682 | nom. scale = 1 / 20000

pdfmap_20241015_102834_harburg_map_9.98044_53.4640_127.pdf

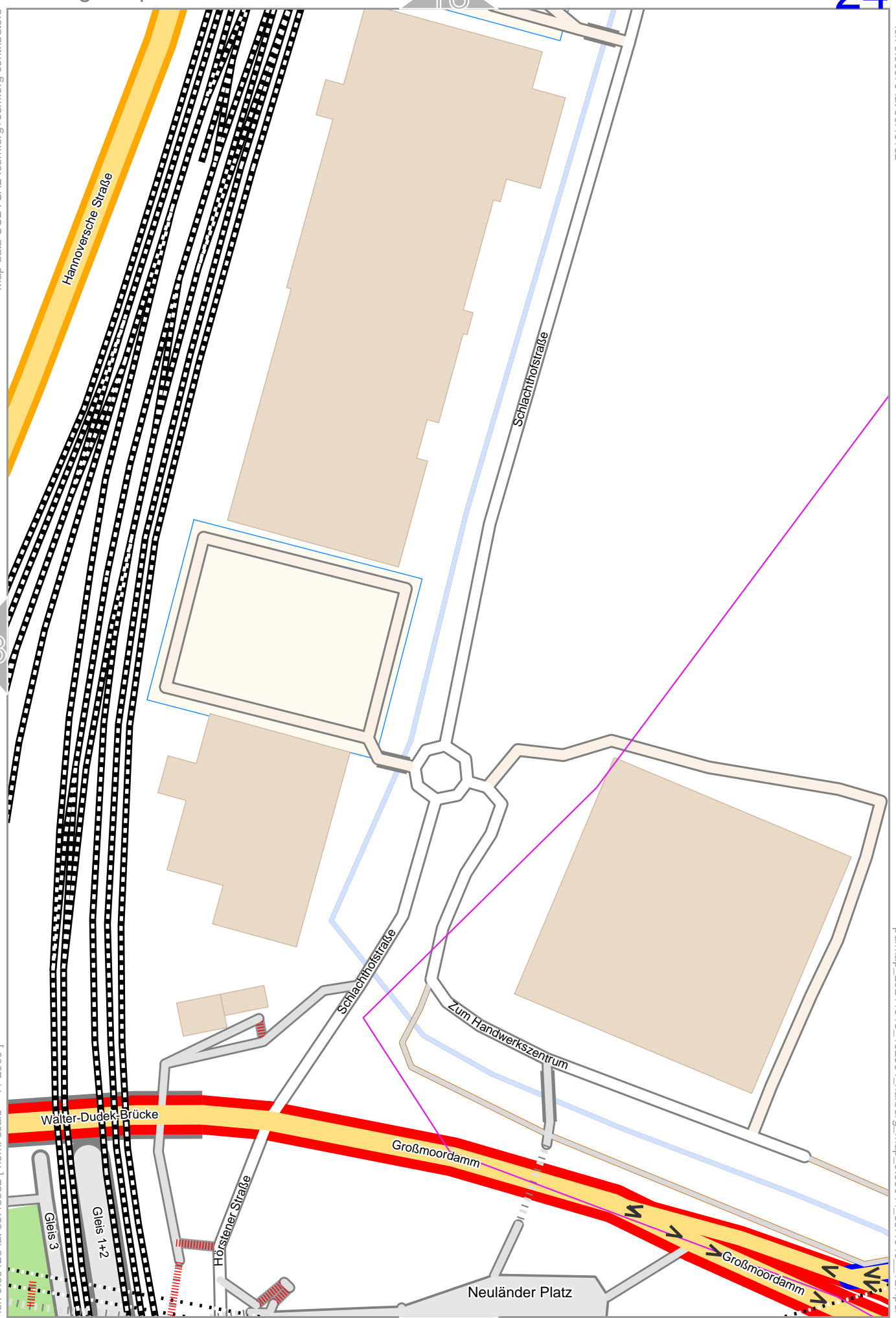
0 10 m 100 m

Map data © OpenStreetMap contributors

lon 9.99670 lat 53.46162

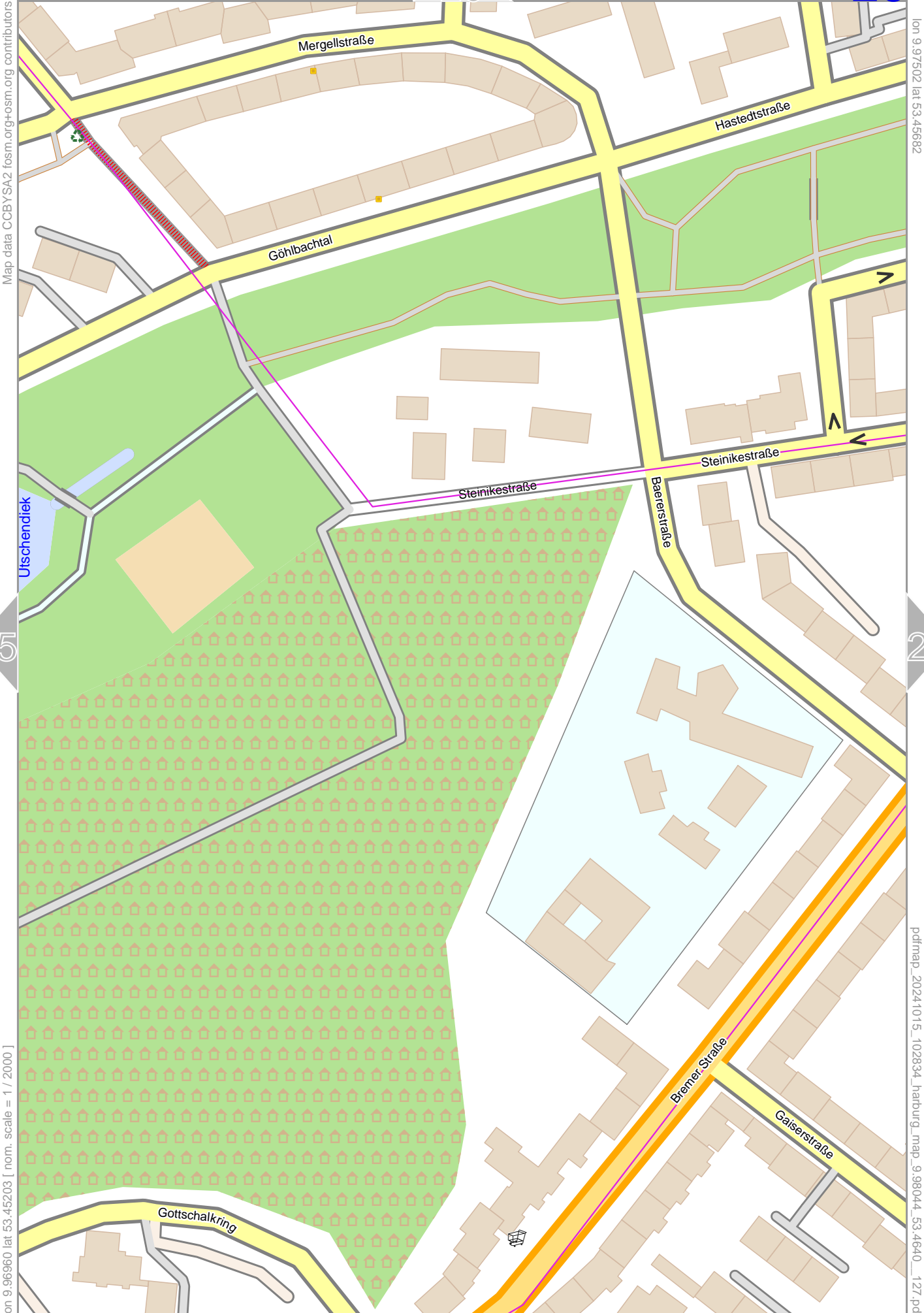
lon 9.99128 lat 53.45682 | norm. scale = 1 / 2000

pdfmap_20241015_102834_harburg_map_9.98044_53.4640_127.pdf



0 10 m 100 m





Map data CC BY SA 2 f osm.org osm.org contributors

lon 9.98044 lat 53.45682

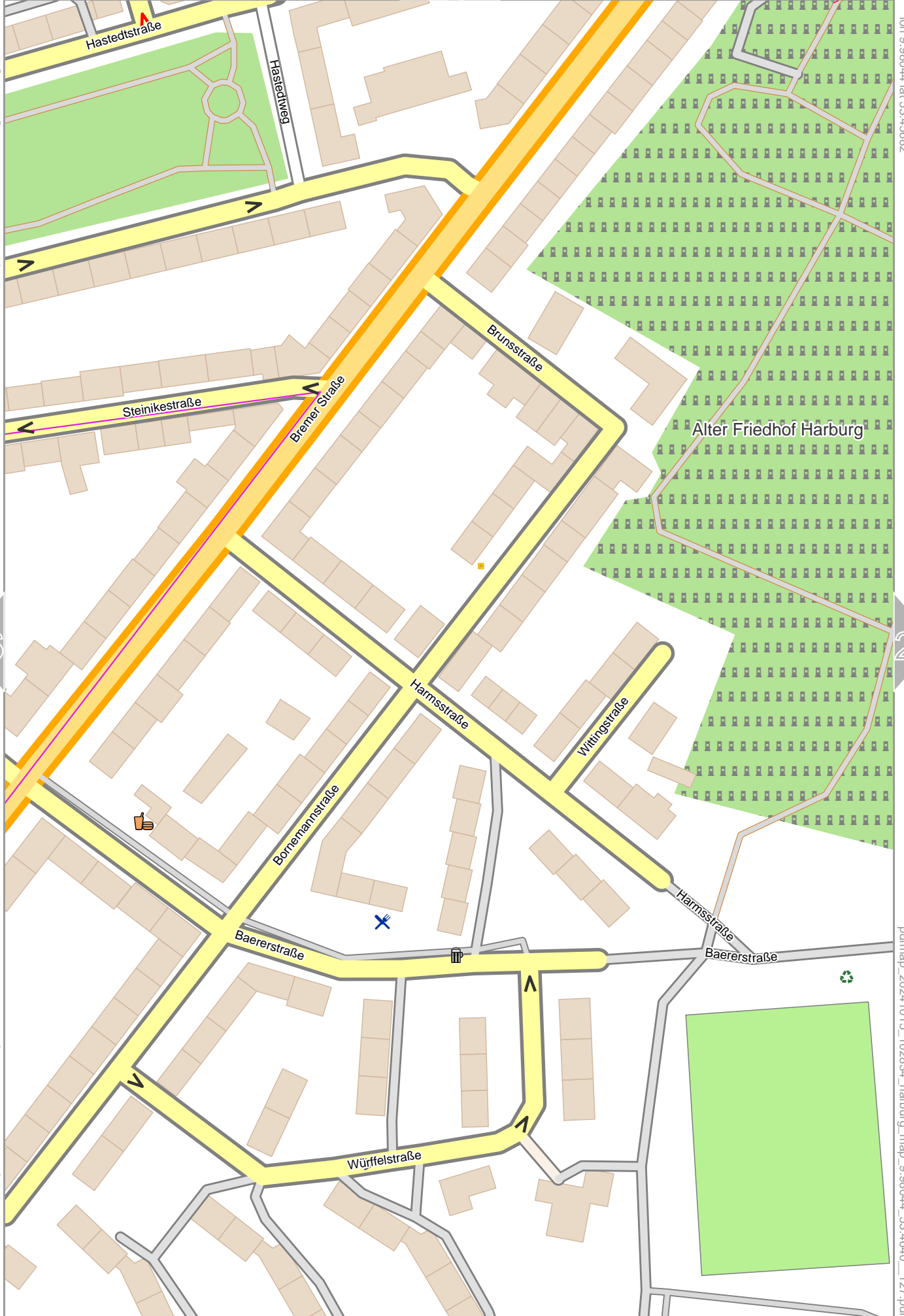
26

28

lon 9.97502 lat 53.45203 [nom. scale = 1 / 2000]

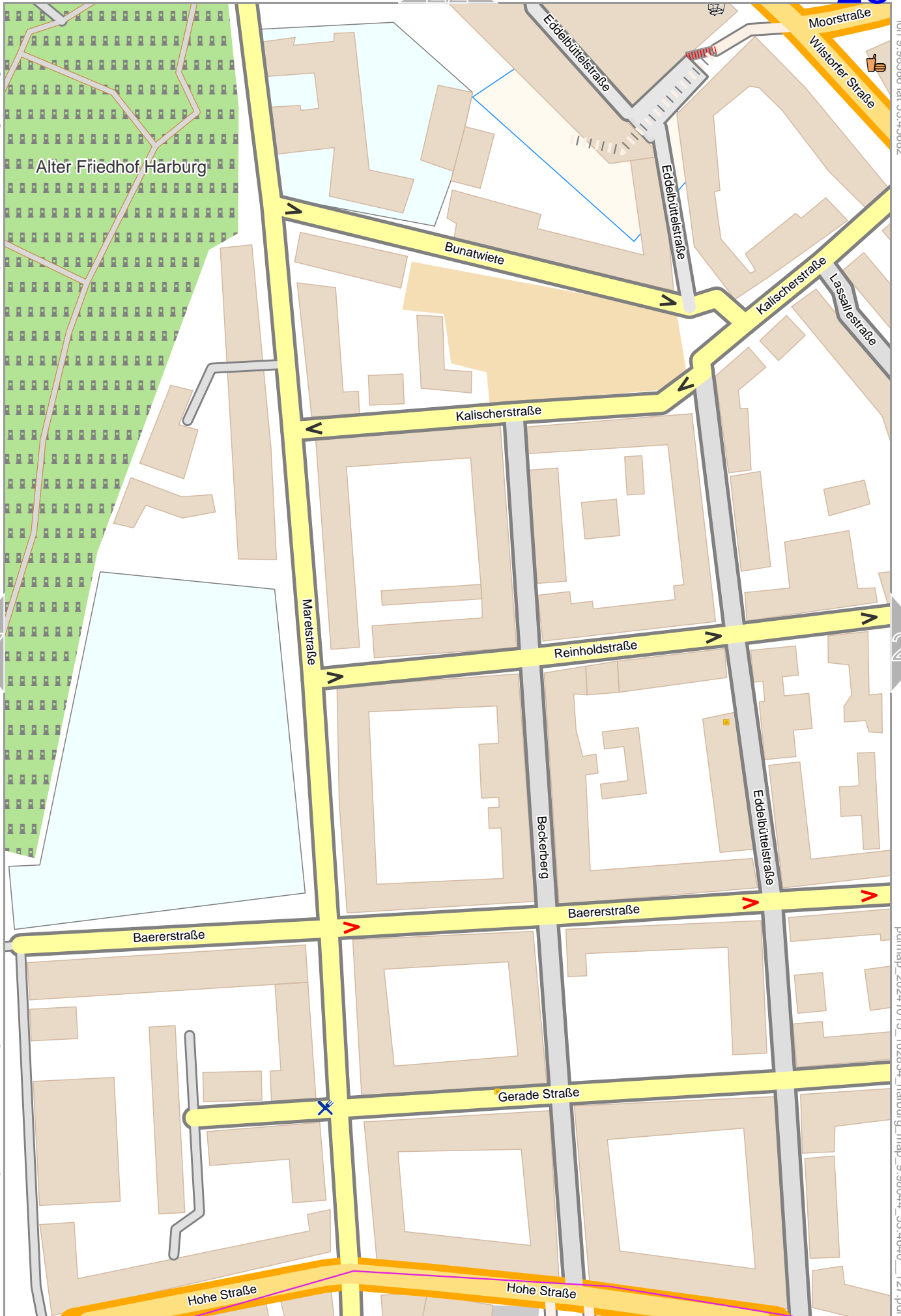
pdfmap_20241015_102834_harburg_map_9.98044_53.4640_127.pdf

0 10 m 100 m



Map data CC BY SA 2 f osm.org+osm.org contributors

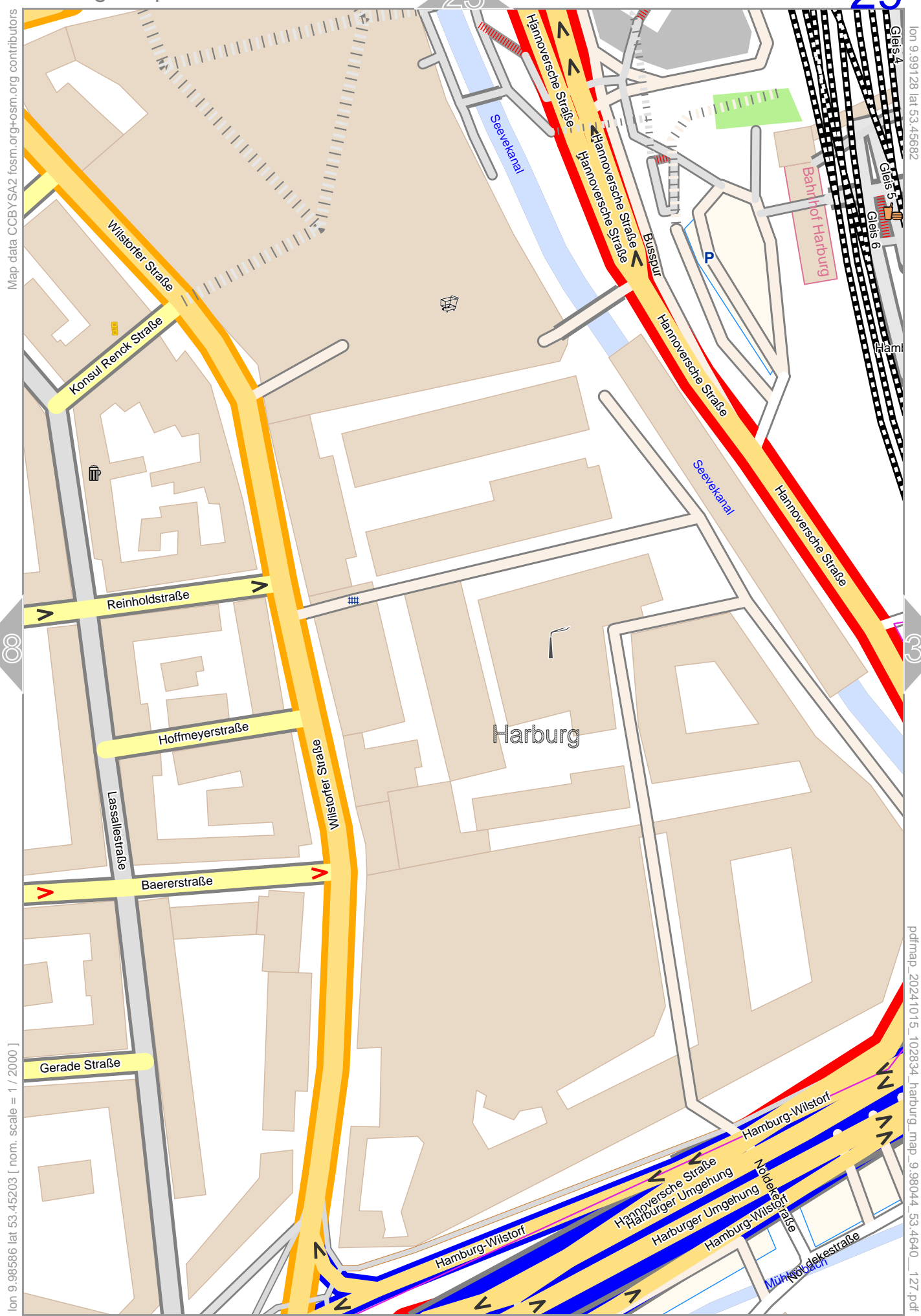
lon 9.98566 lat 53.45682



lon 9.98044 lat 53.45203 | nom. scale = 1 / 2000

pdfmap_20241015_102834_harburg_map_9.98044_53.4640_127.pdf

0 10 m 100 m



Map data CC BY SA 2 f osm.org+osm.org contributors

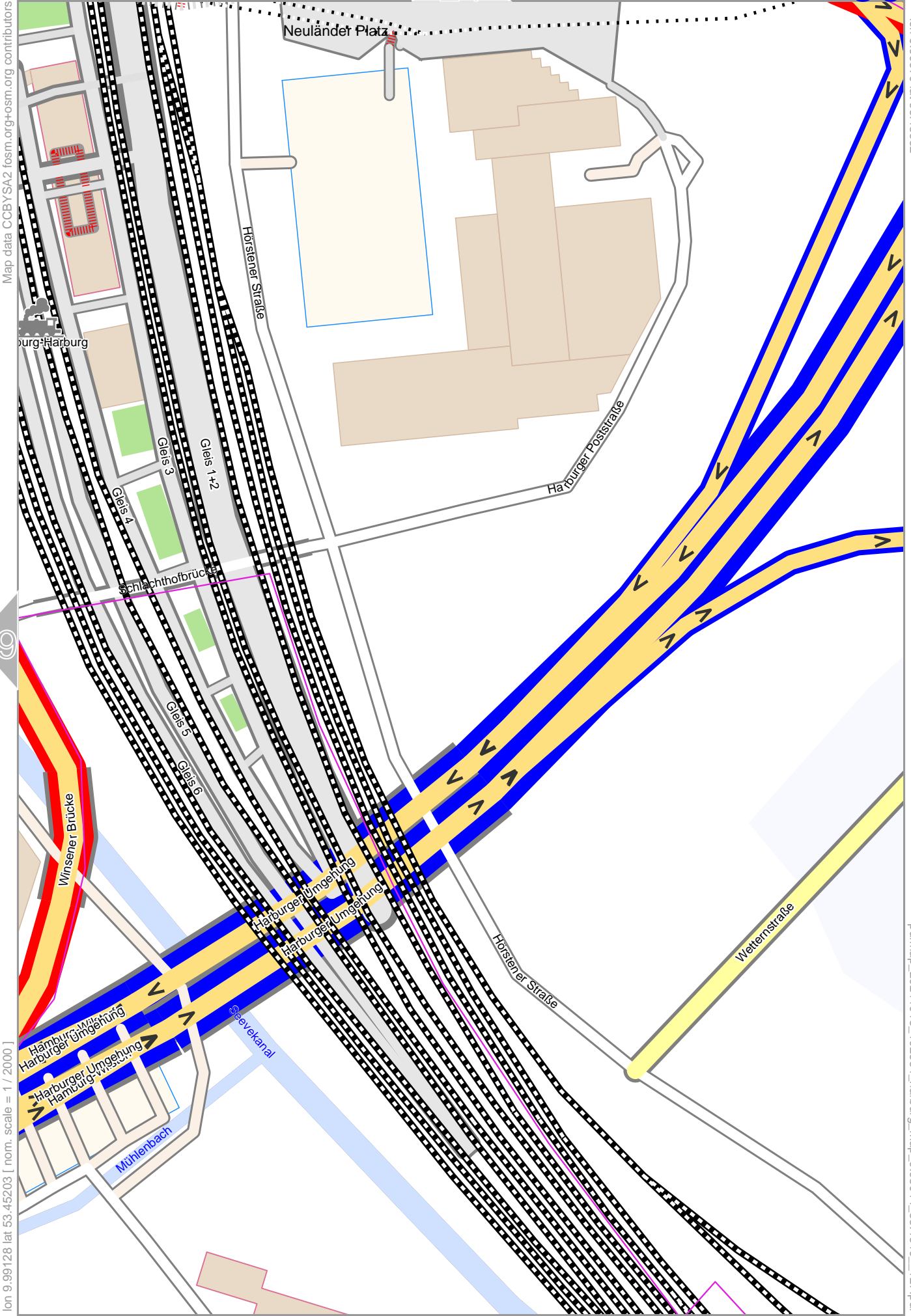
lon 9.99128 lat 53.45682

Gleis 4
Gleis 5
Gleis 6
Bahnhof Harburg

lon 9.98586 lat 53.45203 [nom. scale = 1 / 2000]

pdfmap_20241015_102834_harburg_map_9.98044_53.4640_127.pdf

0 10 m 100 m



Map data © OpenStreetMap contributors

Harburg

Neuländer Platz

Hörstener Straße

Harburger Poststraße

Schlachthofbrücke

Winsener Brücke

Gleis 3

Gleis 1+2

Gleis 4

Gleis 5

Gleis 6

Hamburger Umgehung

Hamburger Umgehung

Hörstener Straße

Wetternstraße

Hamburger Umgehung

Hamburger Umgehung

Mühlenbach

Seevekanal

lon: 9.99128 lat: 53.45203 [nom. scale = 1 / 2000]

0 10 m 100 m