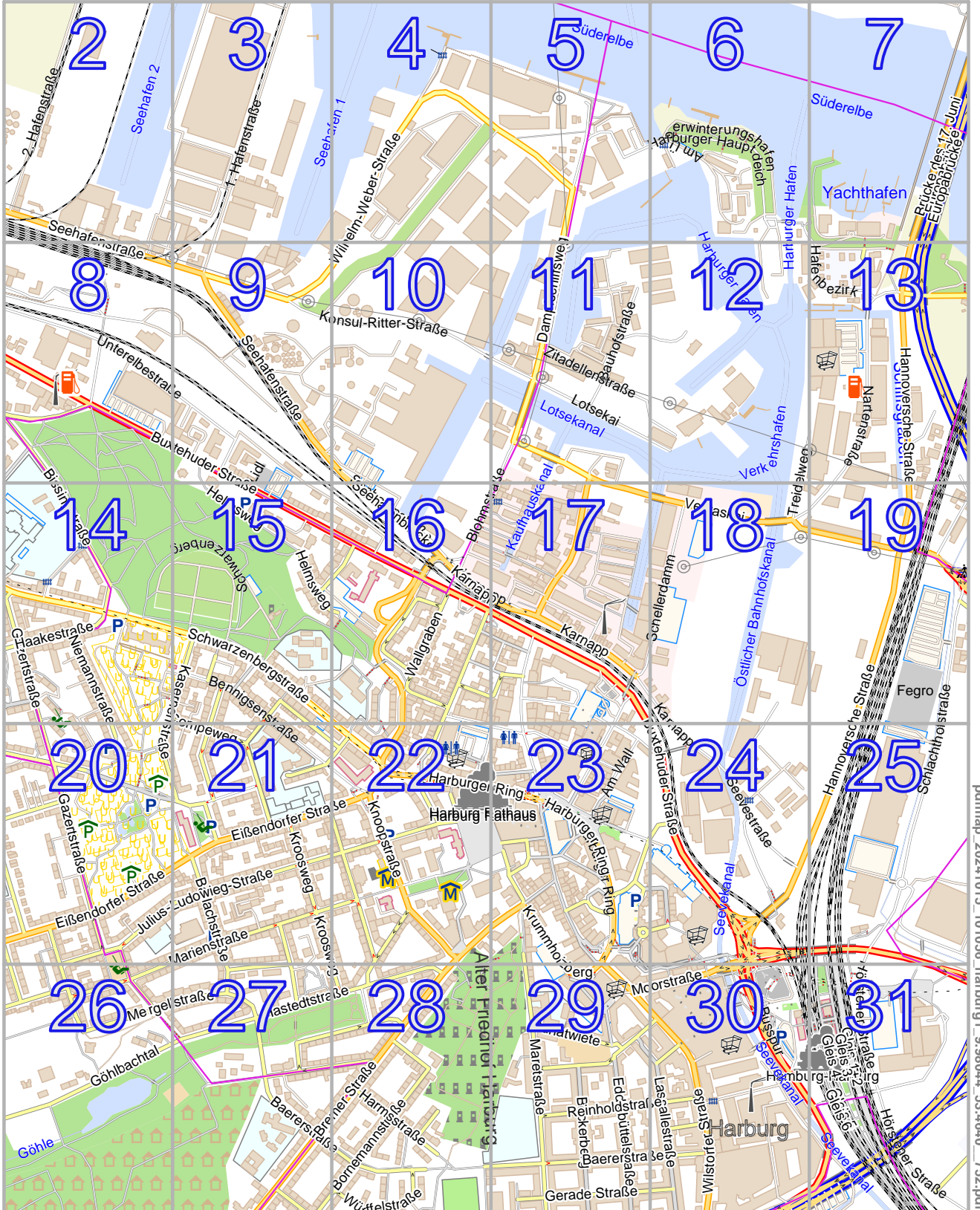


harburg1

lon 9.99610 lat 53.47575

Map data © CC BY SA 2.0 f osm.org + osm.org contributors



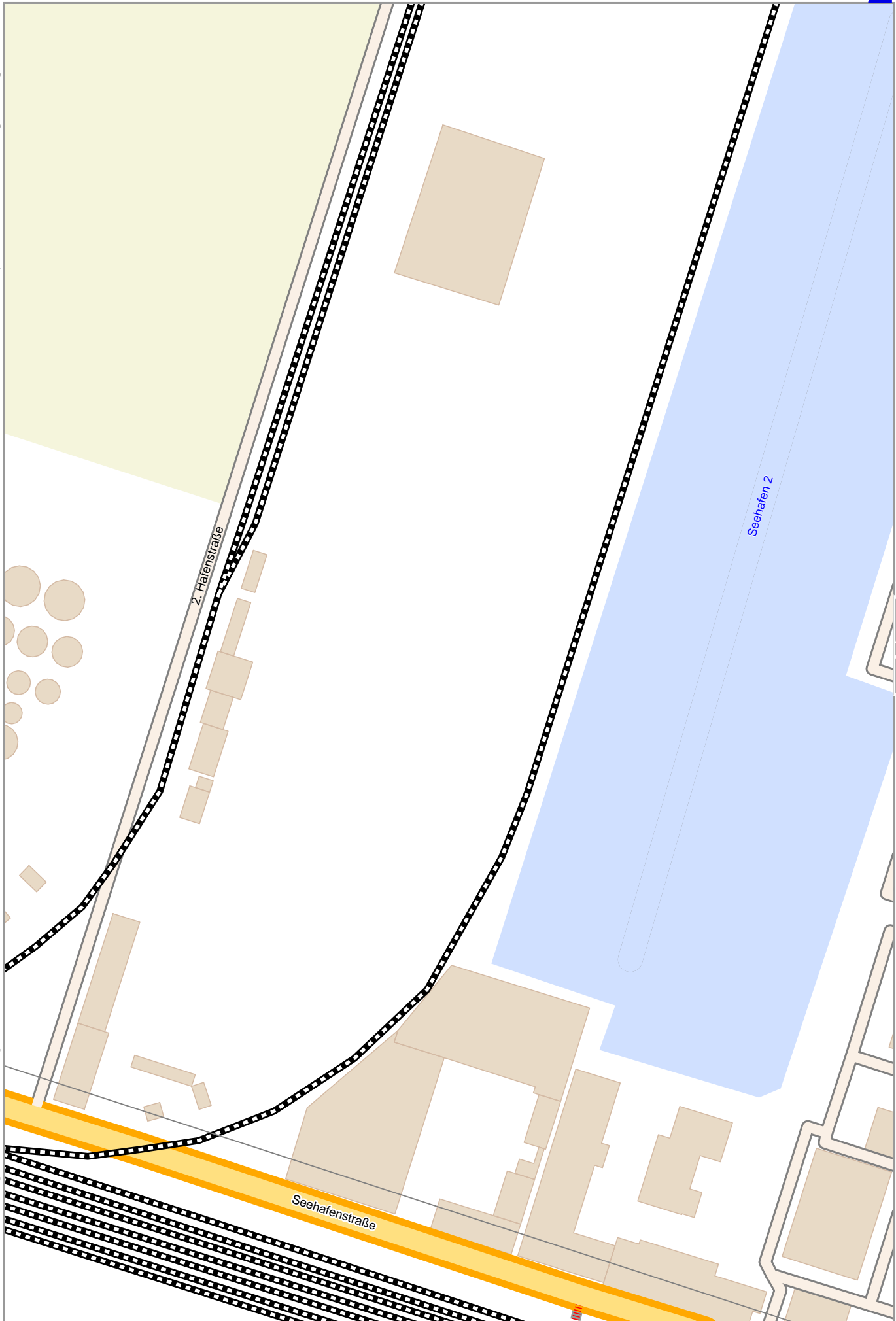
pdfmap 20241015_101056_harburg1_9.98044_53.4640_752.pdf

lon 9.96508 lat 53.45248
[nom. scale = 1 / 12000]

harburg1

Map data CC BY SA 2 f osm.org+osm.org contributors

lon 9.97050 lat 53.47575



lon 9.96508 lat 53.47095 | nom. scale = 1 / 20000

pdfmap_20241015_101056_harburg1_9.98044_53.4640_752.pdf

0 10 m 100 m

harburg1

Map data © OpenStreetMap contributors

lon 9.97562 lat 53.47575

Seehafen 2

1. Hafenstraße

Seehafen 1

4

lon 9.97020 lat 53.47095 | norm. scale = 1 / 2000

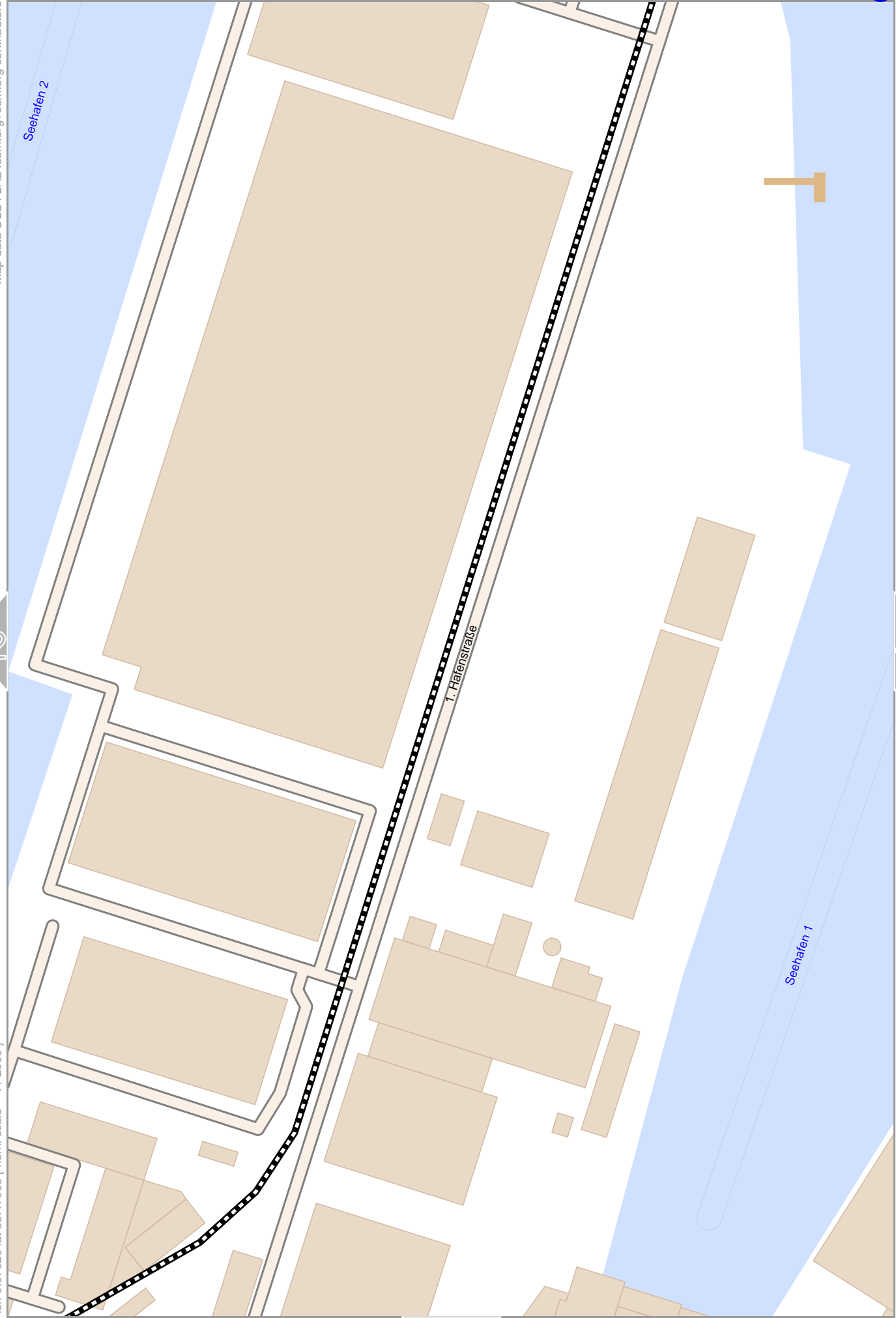
pdfmap_20241015_101056_harburg1_9.98044_53.4640_752.pdf

0 10 m 100 m



www.milvusmap.eu

© creative commons



Map data CCBYSA2 fosm.org+osm.org contributors

lon 9.98074 lat 53.47575

lon 9.97532 lat 53.47095 | nom. scale = 1 / 2000

pdfmap_20241015_101056_harburg1_9.98044_53.4640_752.pdf

0 10 m 100 m

Seehafen 1

Wilhelm-Weber-Straße

Lauenbruch

Lauenbrucher Deich





Map data CCBYSA2 fosm.org+osm.org contributors

lon 9.99098 lat 53.47575

Süderelbe

Süderelbe

5

7

Am Überwinterungshafen

Harburger Hauptdeich

Harburger Hafen

Überwinterungshafen

Harburger Hafen

Harburger Hauptdeich

lon 9.98556 lat 53.47095 | nom. scale = 1 / 2000

pdfmap_20241015_101056_harburg1_9.98044_53.4640_752.pdf

0 10 m 100 m

12

harburg1

Map data CCBYSA2 fosm.org+osm.org contributors

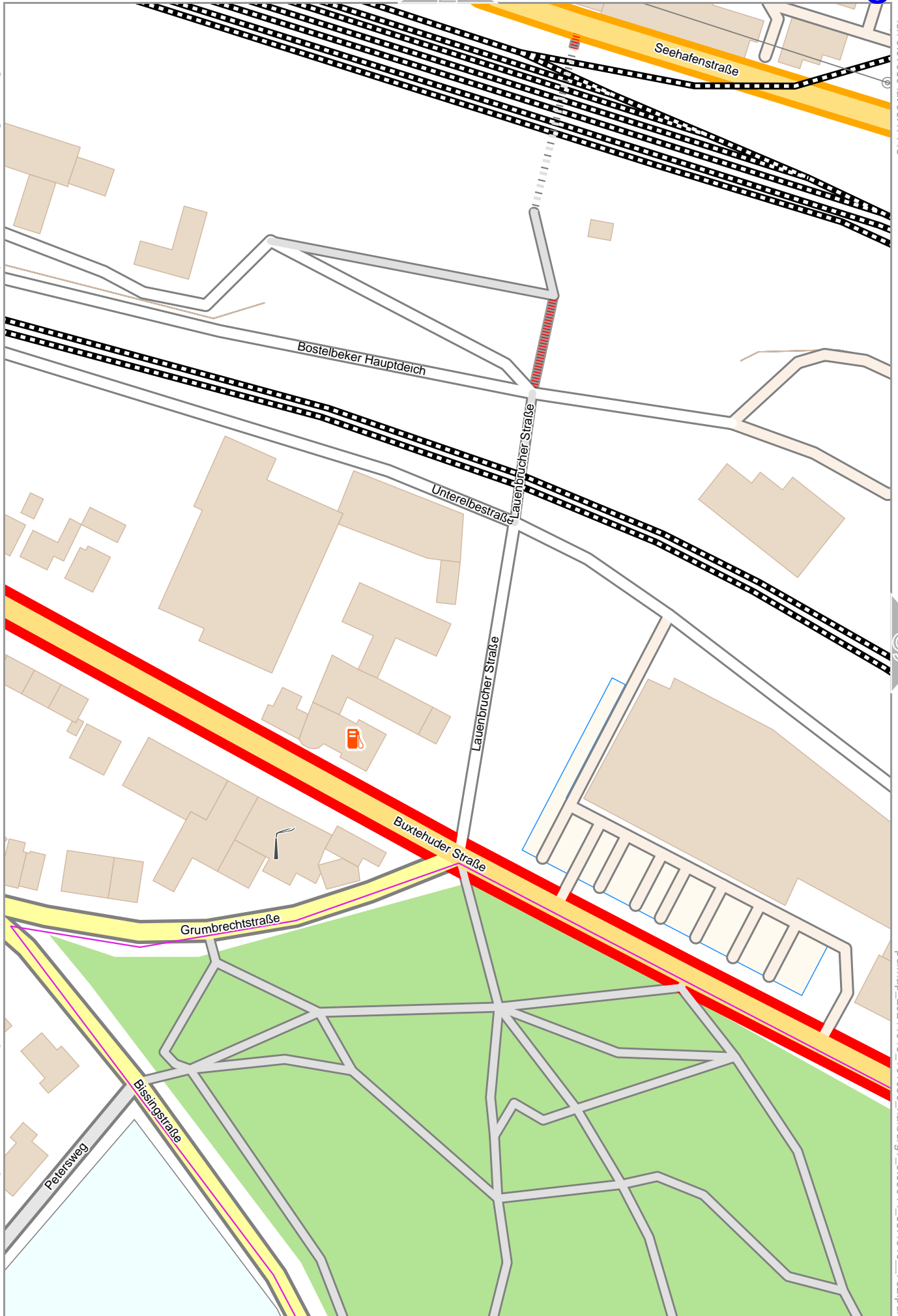
lon 9.99610 lat 53.47575



lon 9.99068 lat 53.47095 [nom. scale = 1 / 2000]

pdfmap_20241015_101056_harburg1_9.98044_53.4640_752.pdf

0 10 m 100 m



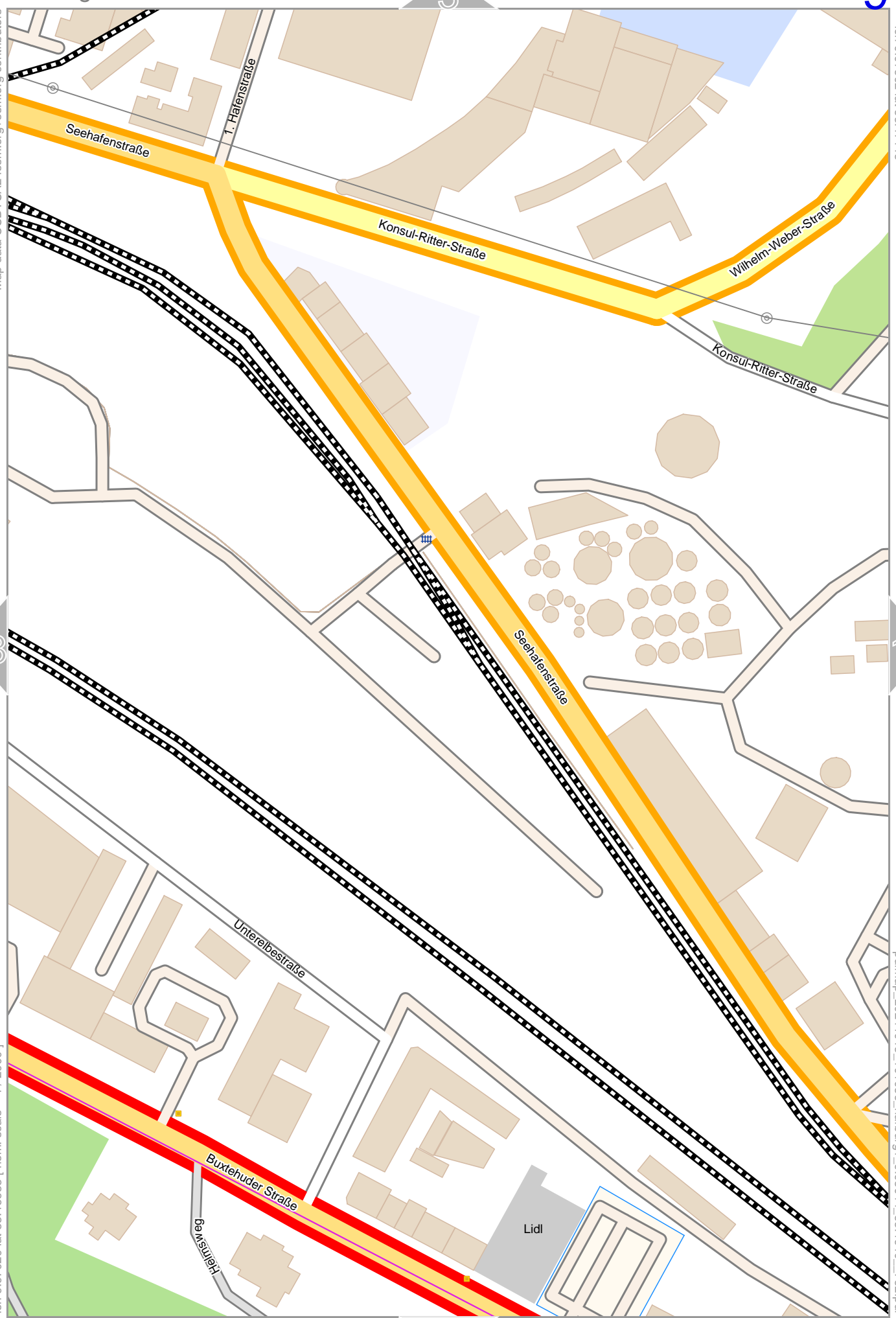
harburg1

3

9

Map data CC BY SA 2 f osm.org+osm.org contributors

lon 9.97562 lat 53.47113



lon 9.97020 lat 53.46633 | nom. scale = 1 / 2000

pdfmap_20241015_101056_harburg1_9.98044_53.4640_752.pdf

0 10 m 100 m

15

harburg1

10

4



Map data CCBYSA2 fism.org+osm.org contributors

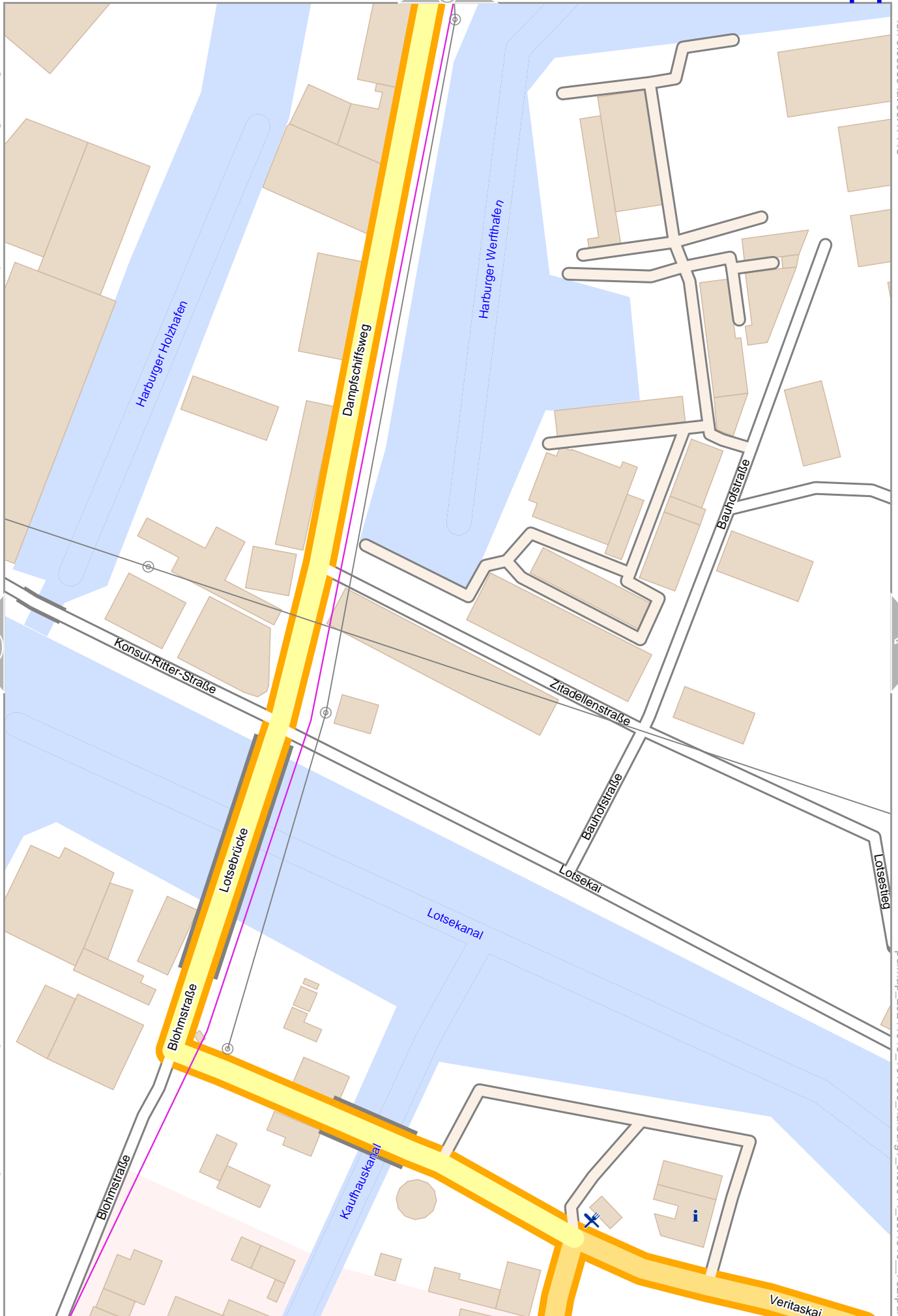
lon 9.98074 lat 53.47113

[lon 9.97532 lat 53.46633 | nom. scale = 1 / 2000]

pdfmap_20241015_101056_harburg1_9.98044_53.4640_752.pdf

0 10 m 100 m

16



harburg1

6

12

Map data CC BY SA 2 f osm.org+osm.org contributors

lon 9.99098 lat 53.47113

11

13

Östlicher Binnengrft

Harburger Hafen

Harburger Hafen

Loisesstieg

Loisekai

Loisekanal

Verkehrshafen

Östlicher Bahnhofskanal

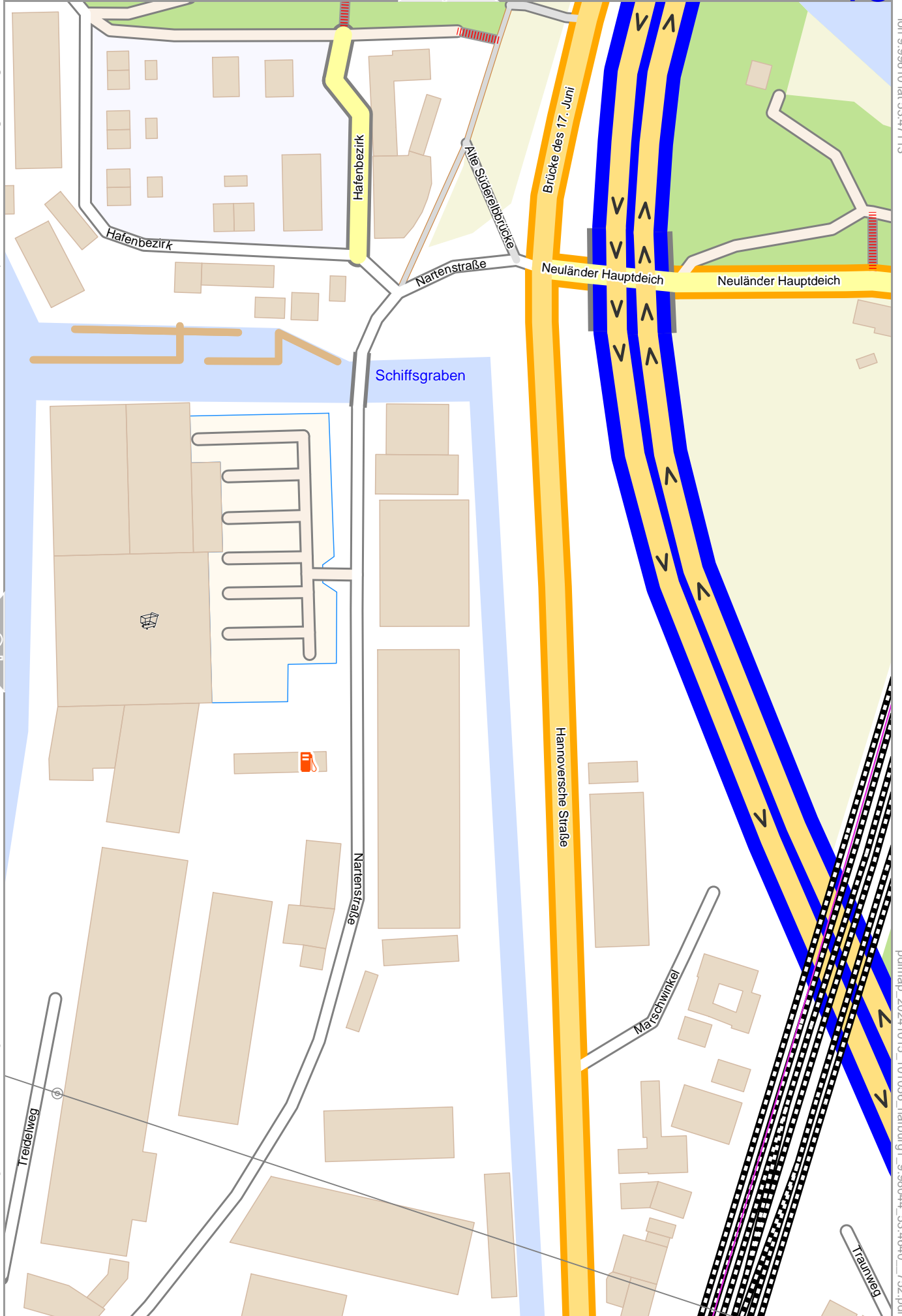
Treidelweg

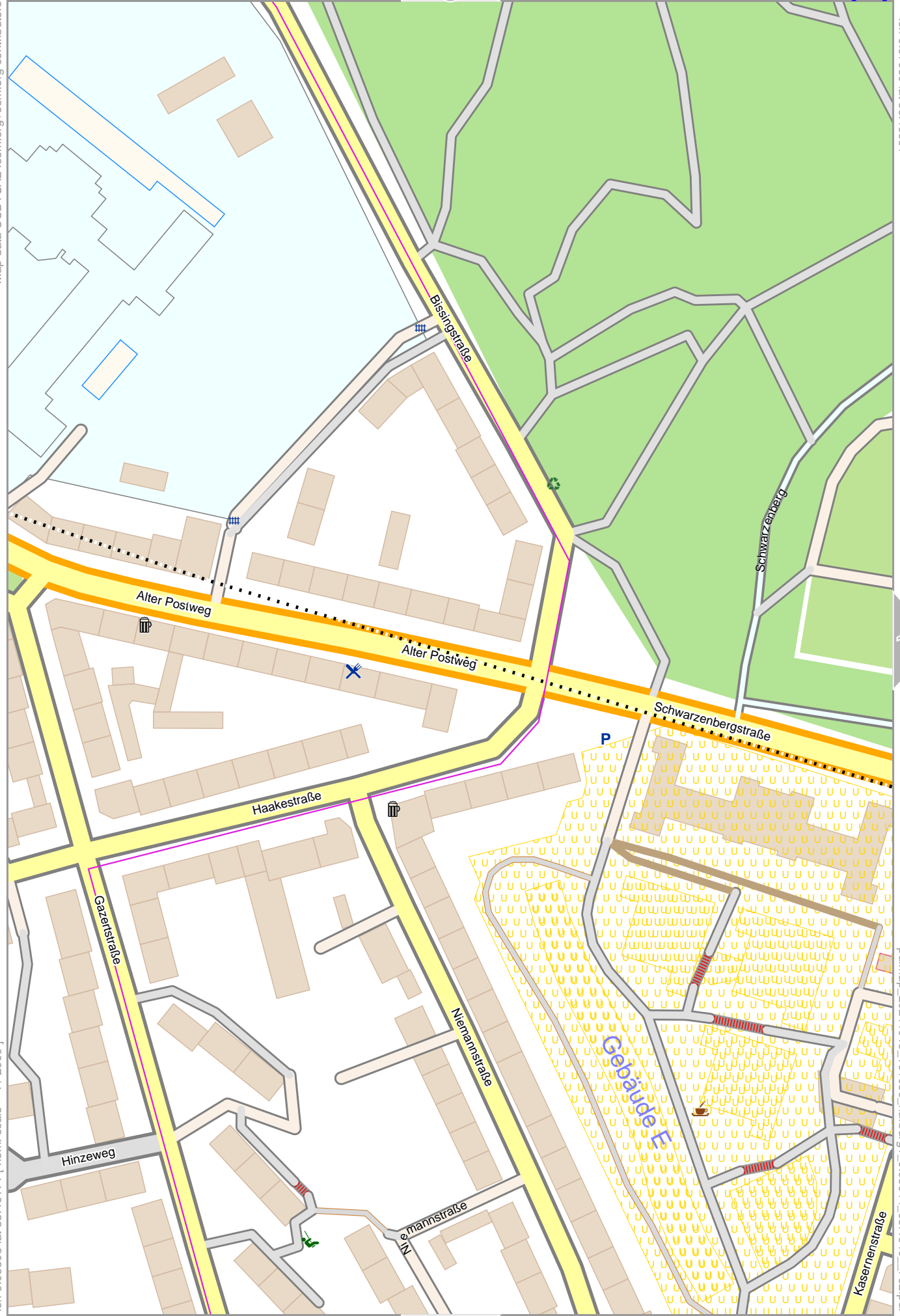
[lon 9.98556 lat 53.46633 | nom. scale = 1 / 2000

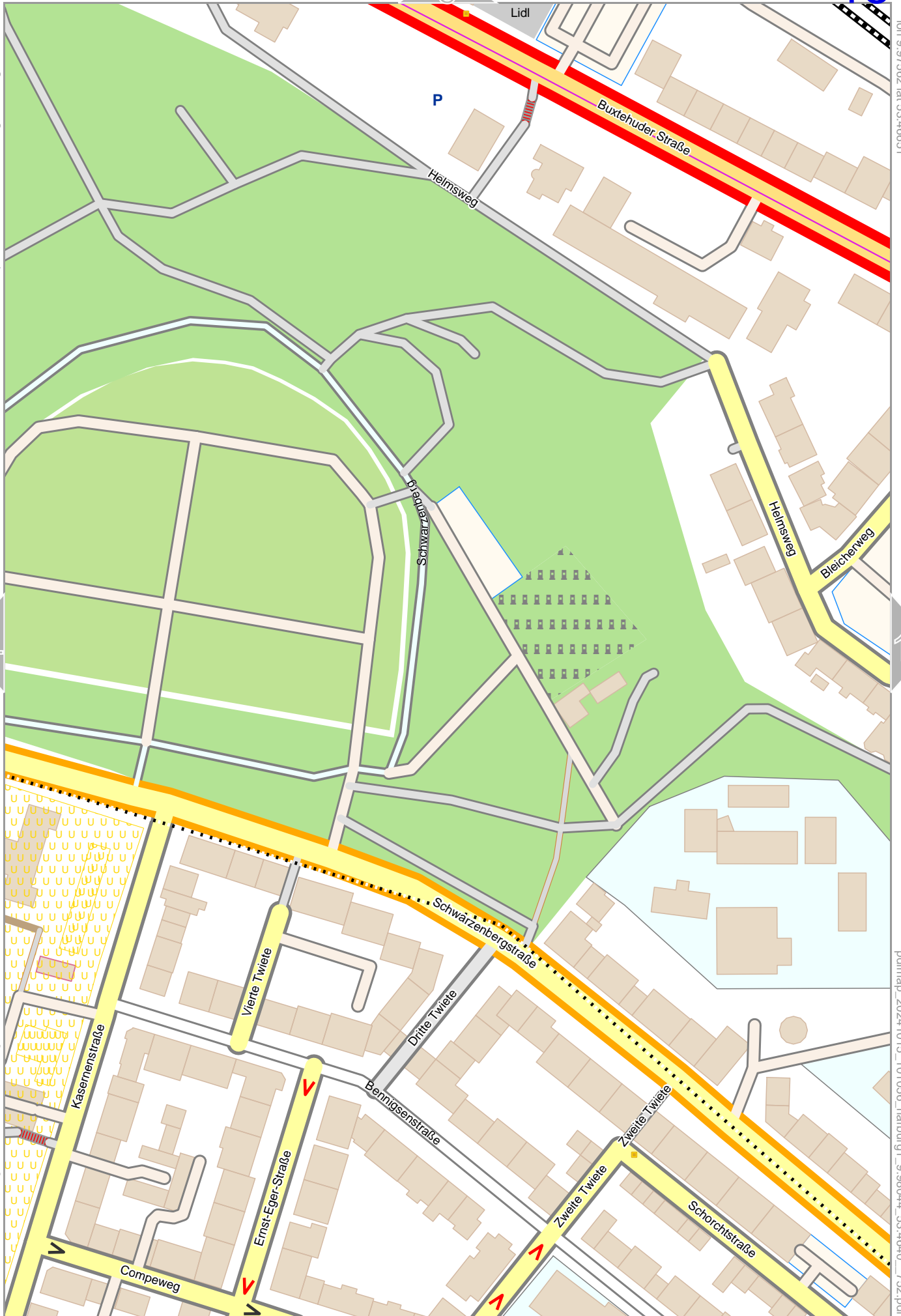
pdfmap_20241015_101056_harburg1_9.98044_53.4640_752.pdf

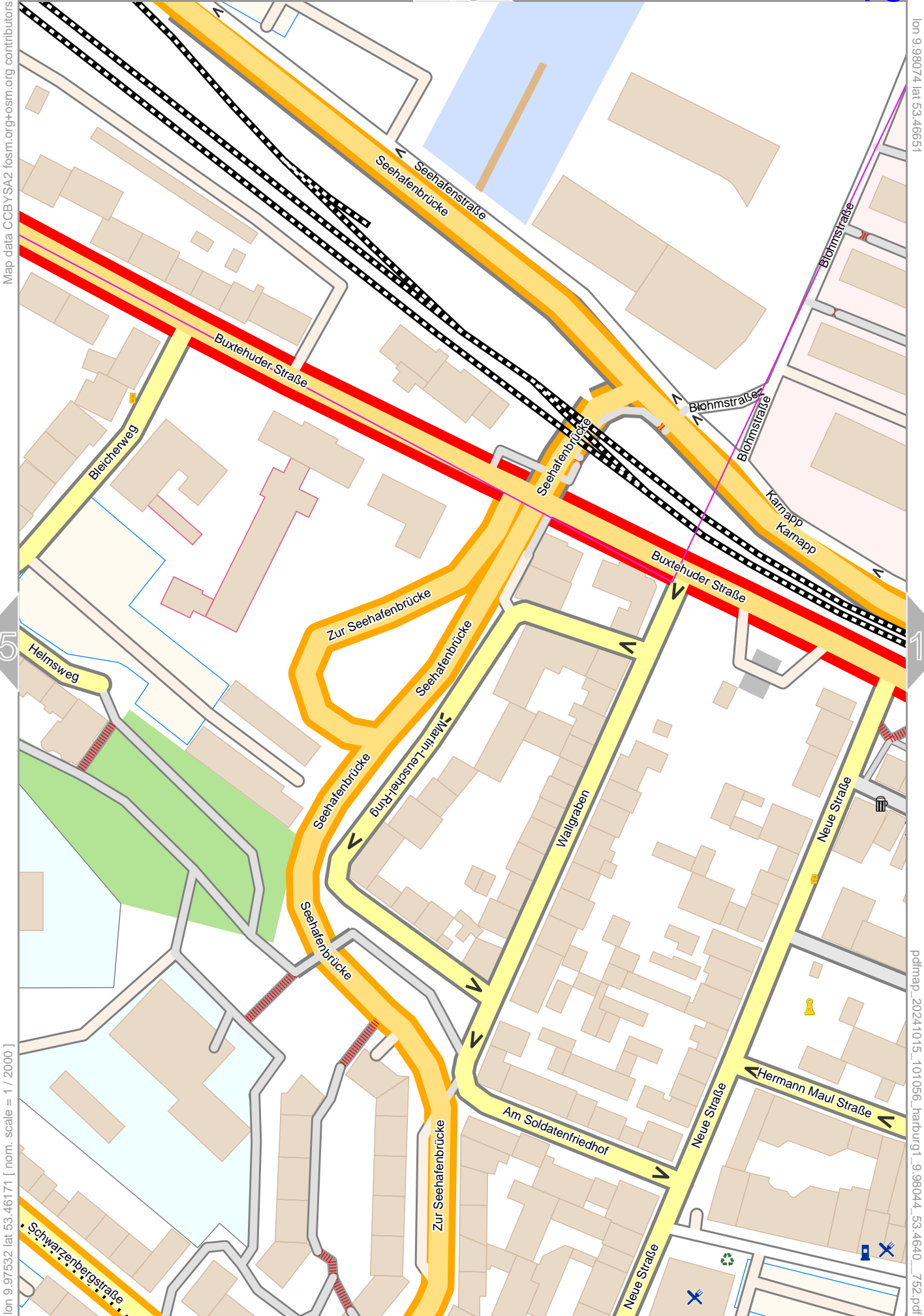
0 10 m 100 m

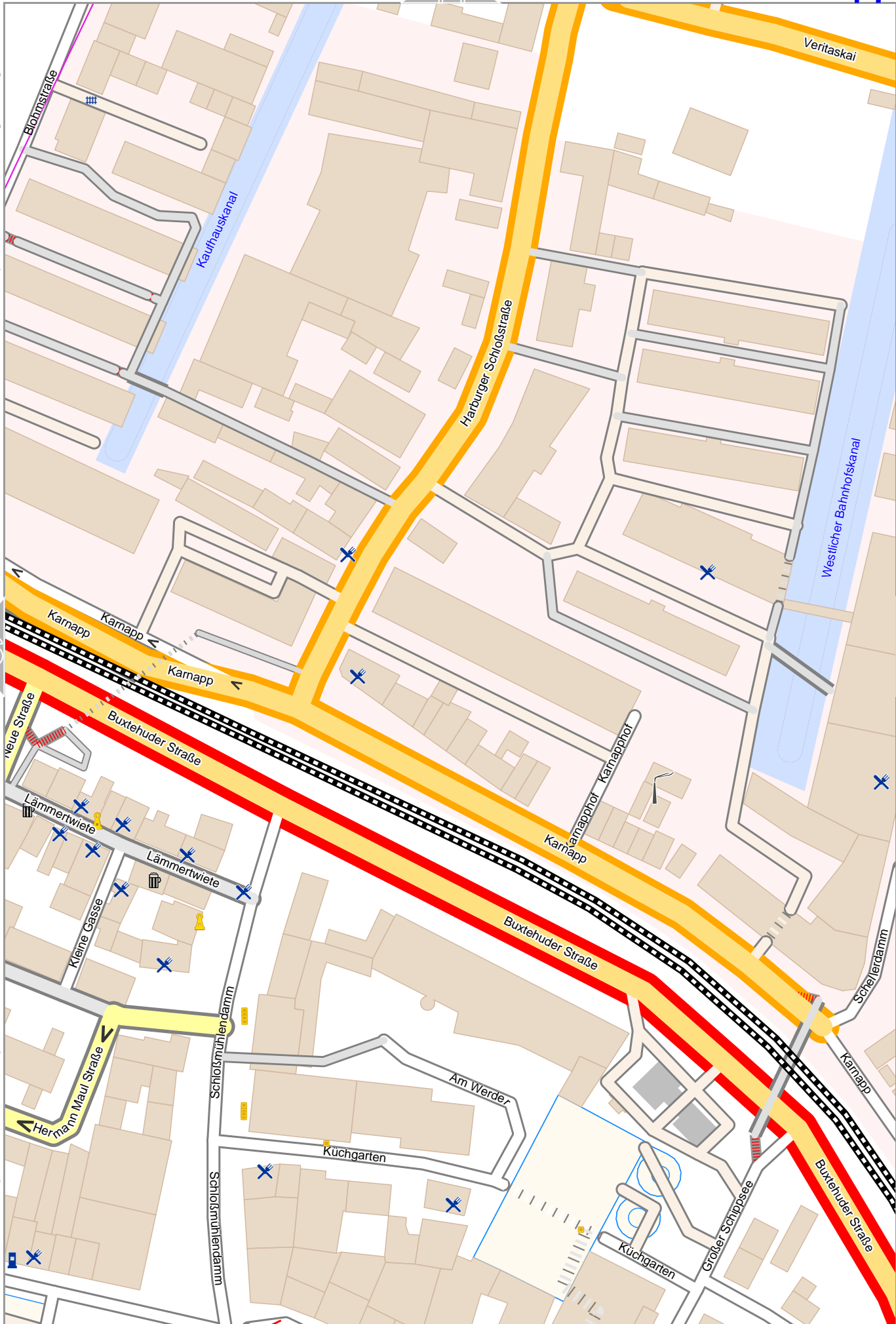
18







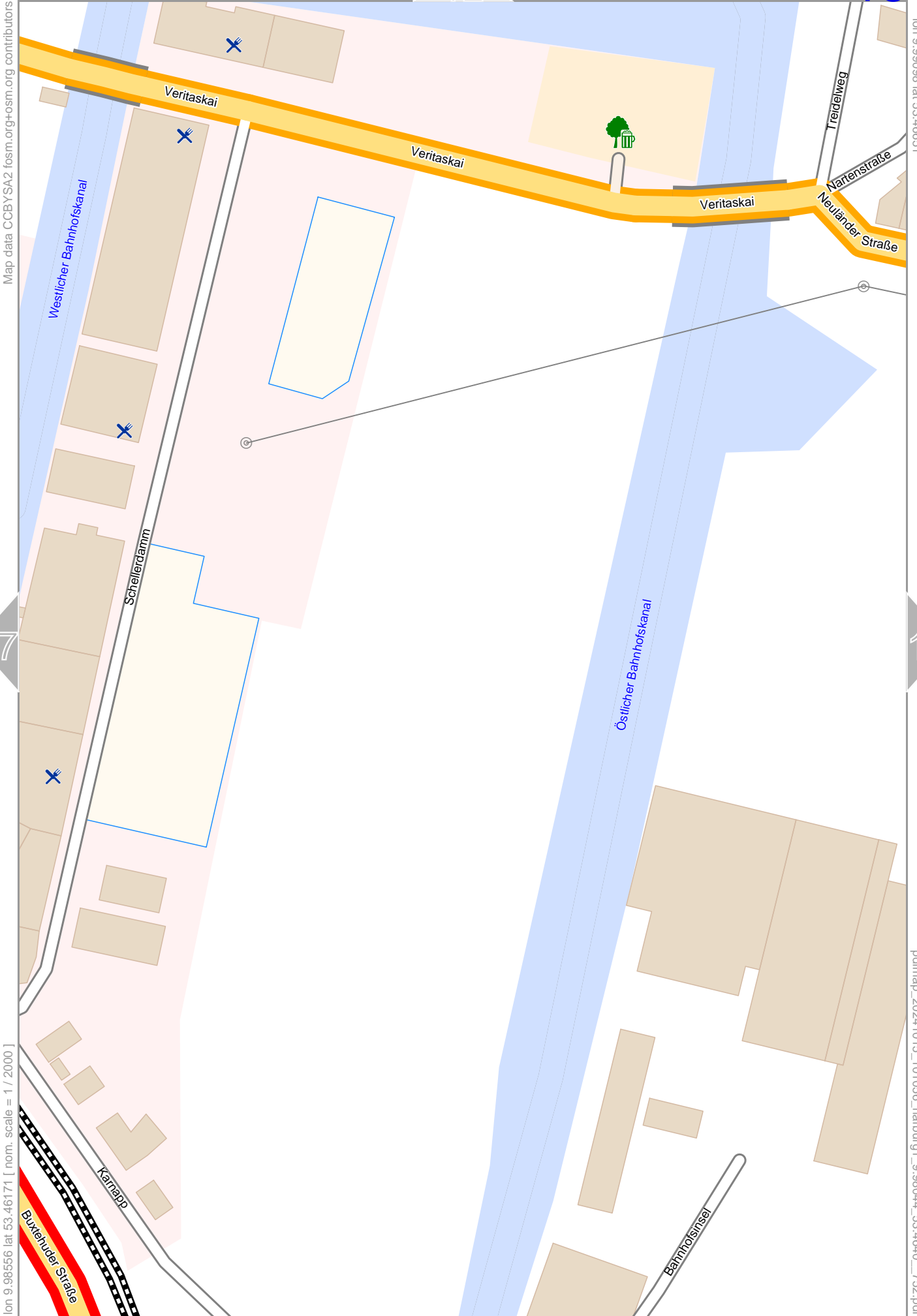




harburg1

12

18



0 10 m 100 m

24

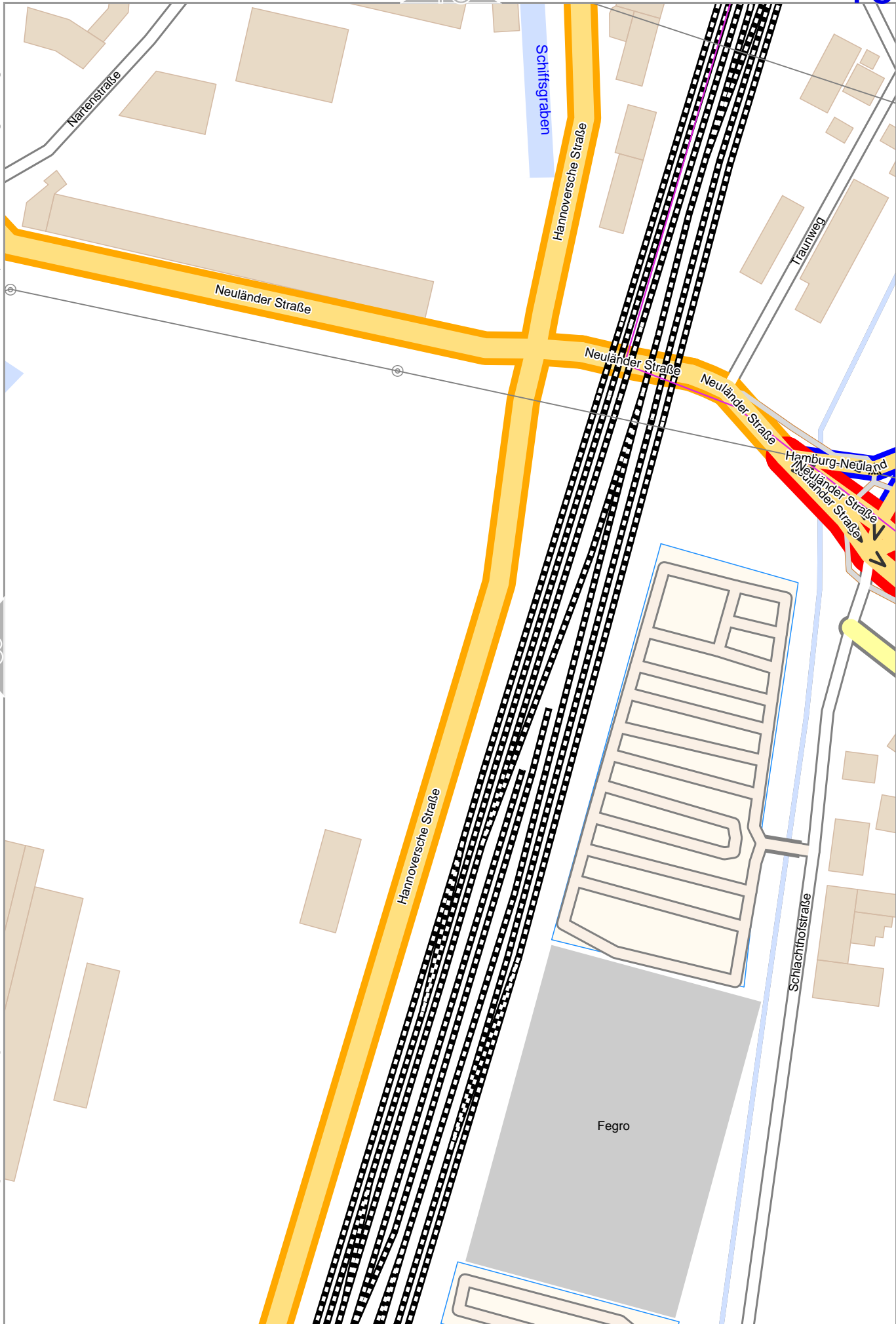
harburg1

13

19

Map data © OpenStreetMap contributors

lon 9.99610 lat 53.46651



lon 9.99068 lat 53.46171 [nom. scale = 1 / 2000]

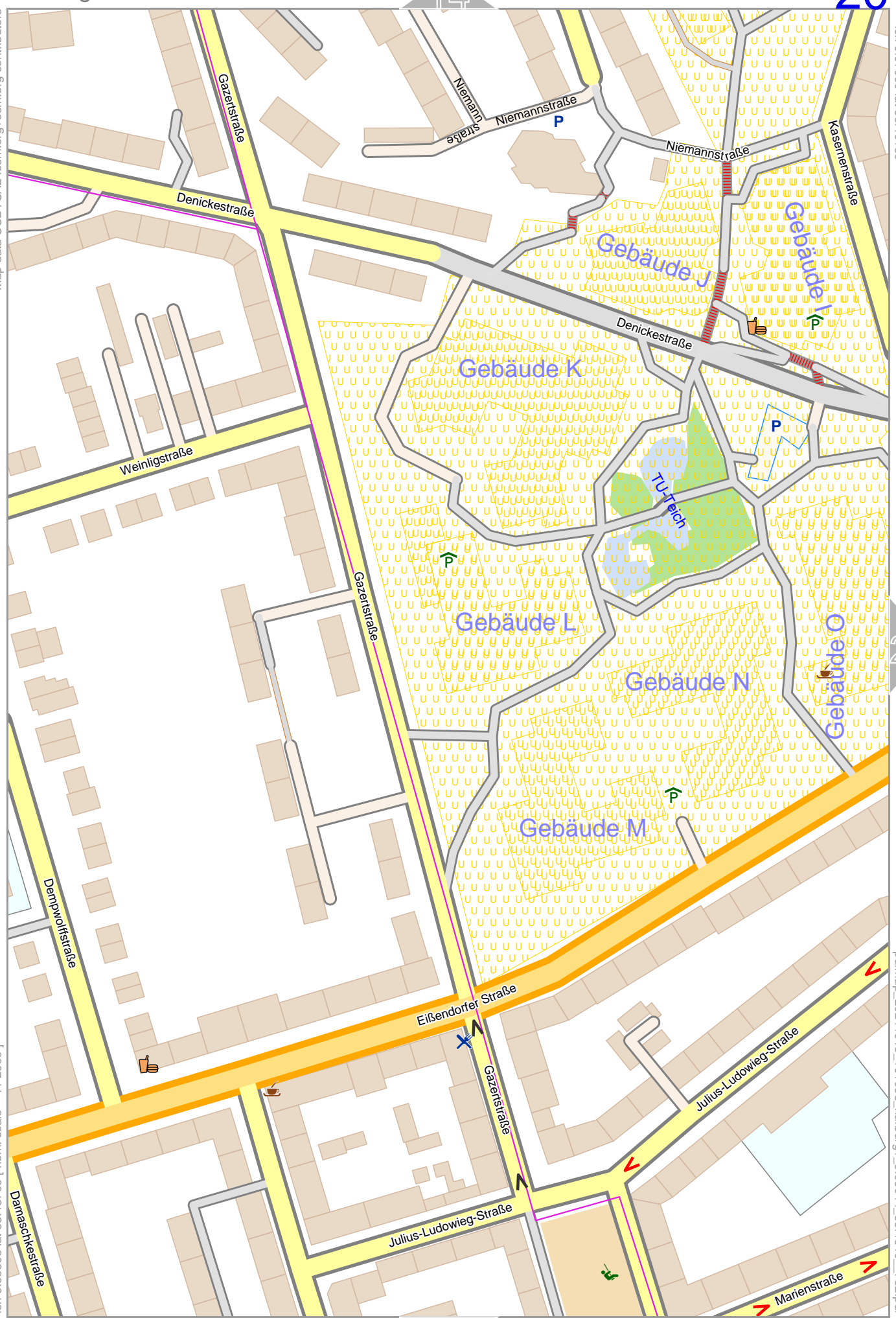
pdfmap_20241015_101056_harburg1_9.98044_53.4640_752.pdf

108

25

Map data © CC BY SA 2.0 fism.org+osm.org contributors

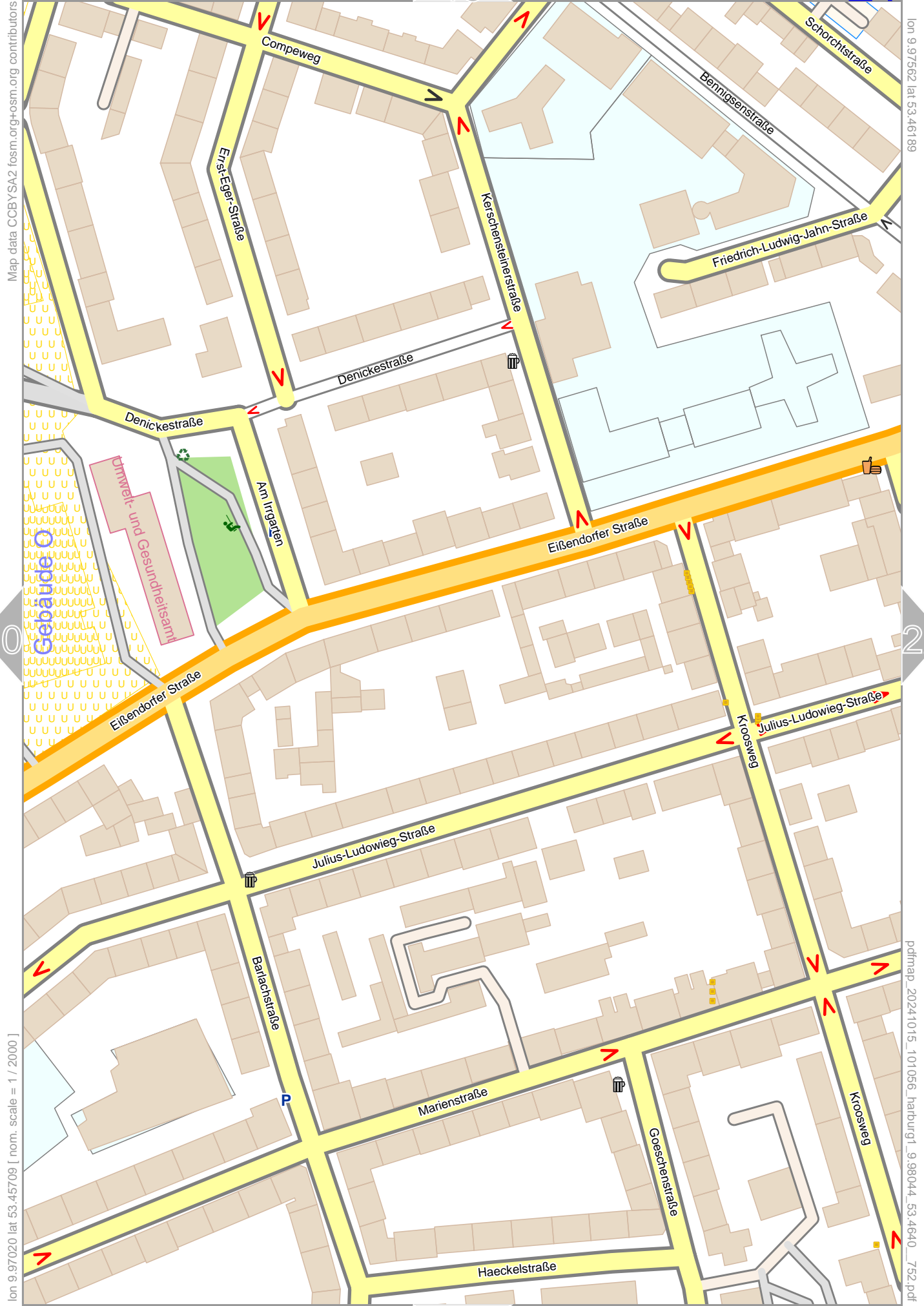
lon 9.97050 lat 53.46189



lon 9.96508 lat 53.45709 | nom. scale = 1 / 2000

pdfmap: 20241015_101056_harburg1_9.98044_53.4640_752.pdf

0 10 m 100 m



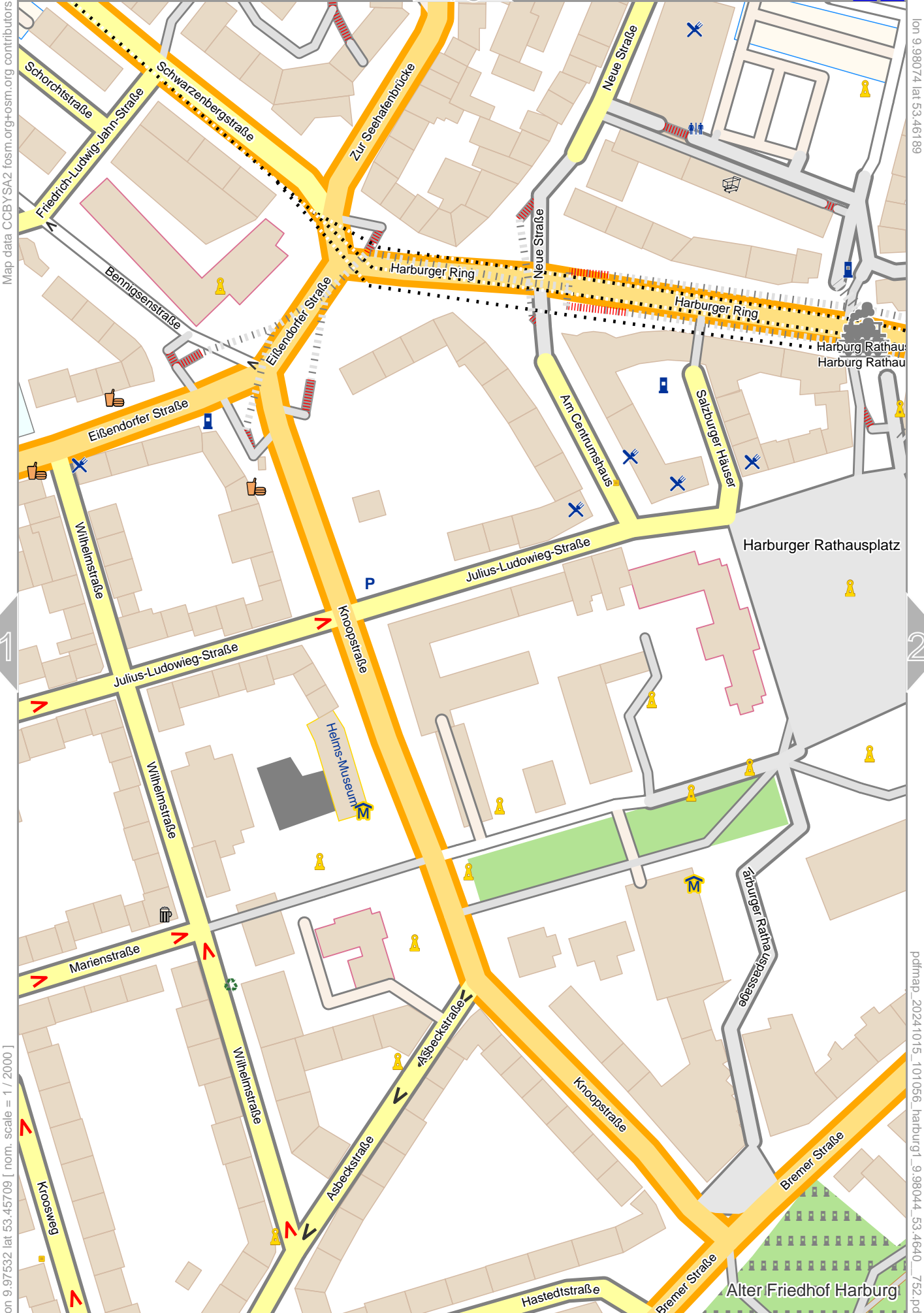
Map data CC BY SA 2.0 f osm.org osm.org contributors

lon 9.97562 lat 53.46189

lon 9.97020 lat 53.45709 | nom. scale = 1 / 2000

pdfmap_20241015_101056_harburg1_9.98044_53.4640_752.pdf

0 10 m 100 m



Map data CC BY SA 2 fosm.org+osm.org contributors

lon 9.98074 lat 53.46189

lon 9.97532 lat 53.45709 [nom. scale = 1 / 2000]

pdfmap_20241015_101056_harburg1_9.98044_53.4640_752.pdf

harburg1

Map data CC BY SA 2 f osm.org+osm.org contributors

22

24

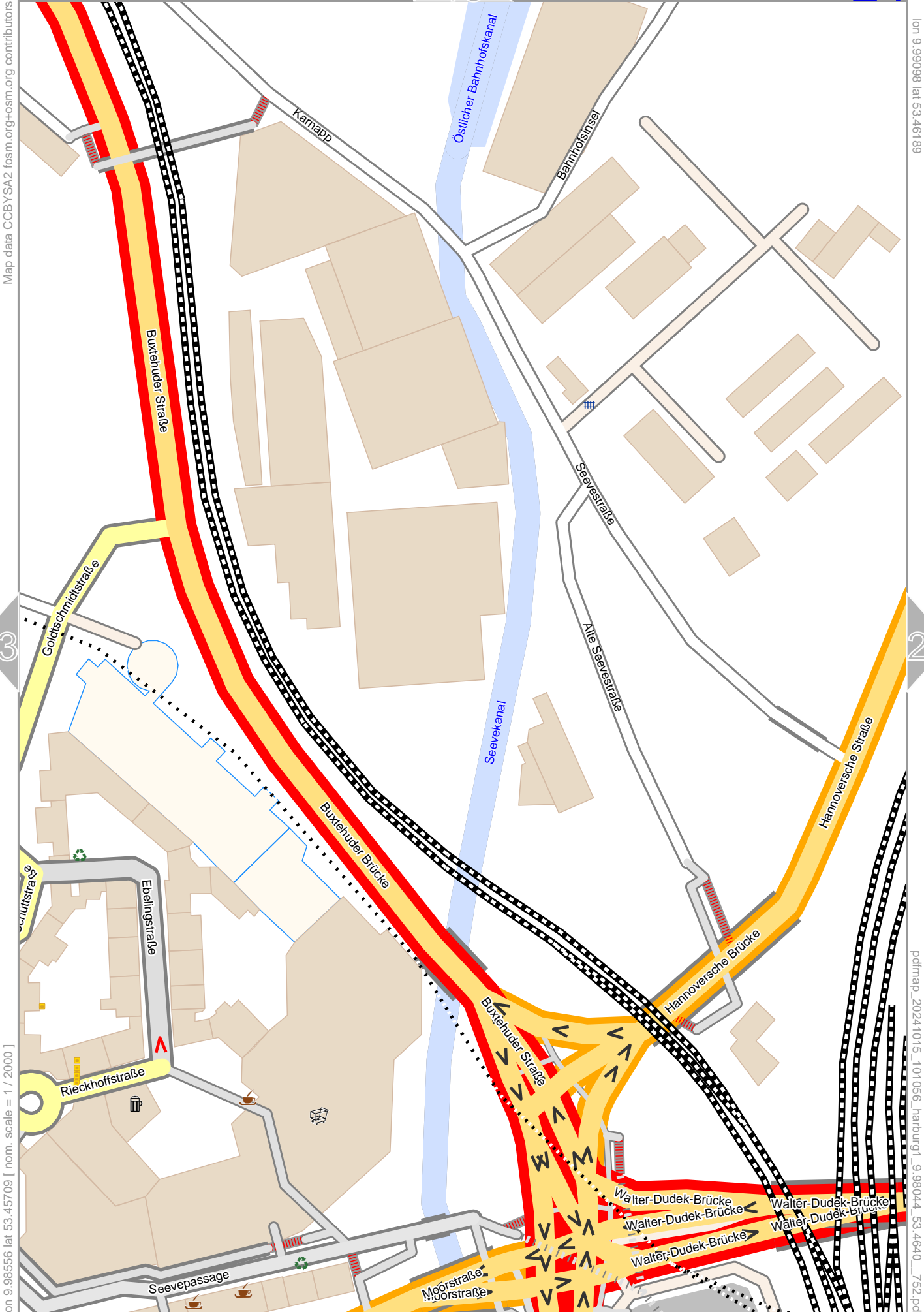
lon 9.98044 lat 53.45709 | nom. scale = 1 / 2000

pdfmap_20241015_101056_harburg1_9.98044_53.4640_752.pdf



0 10m 100m

29



Map data CC BY SA 2 fosm.org+osm.org contributors

lon 9.99098 lat 53.46189

23

25

lon 9.98556 lat 53.45709 | nom. scale = 1 / 2000

pdfmap_20241015_101056_harburg1_9.98044_53.4640_752.pdf

0 10 m 100 m

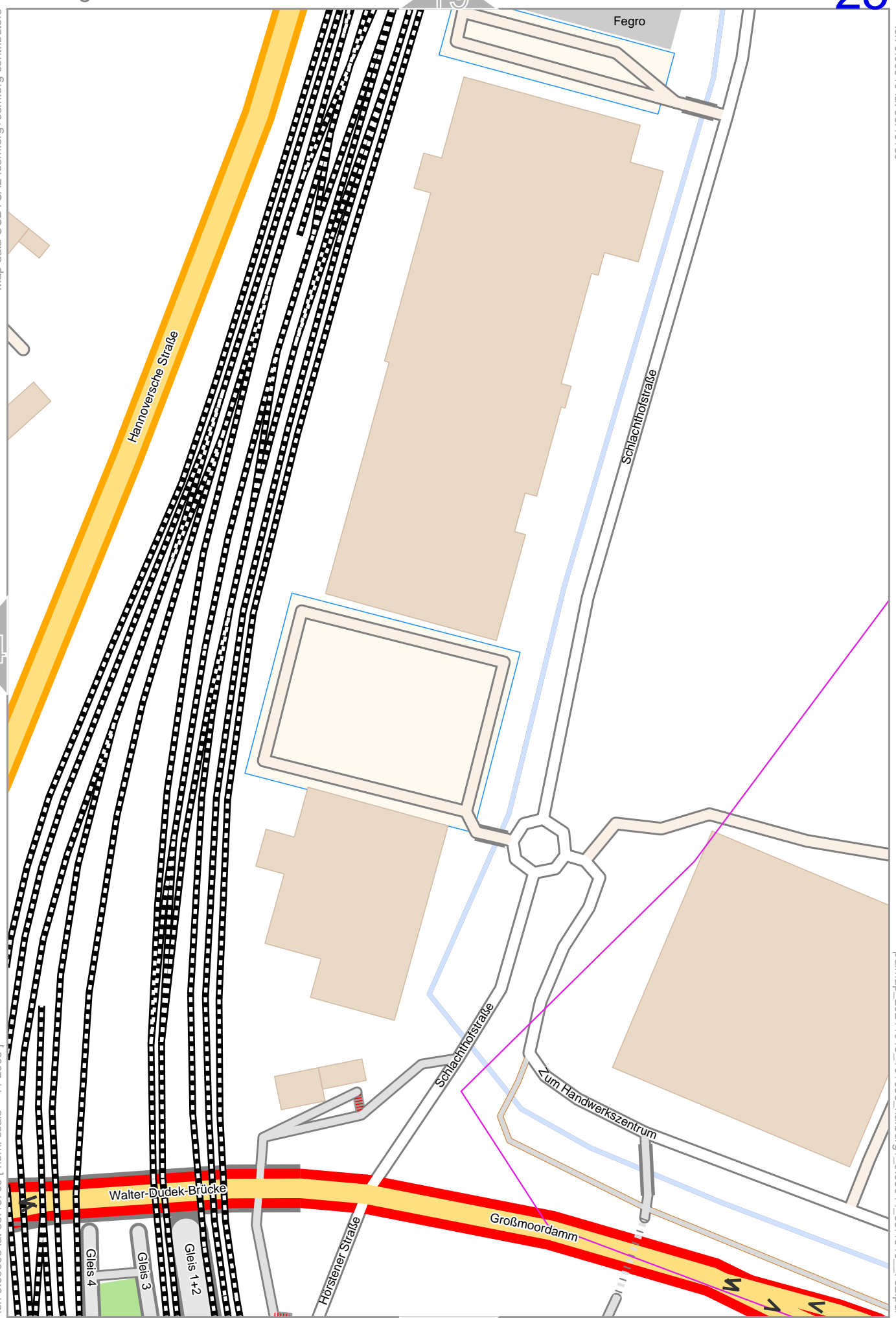
30

Map data CCBYSA2 fosm.org+osm.org contributors

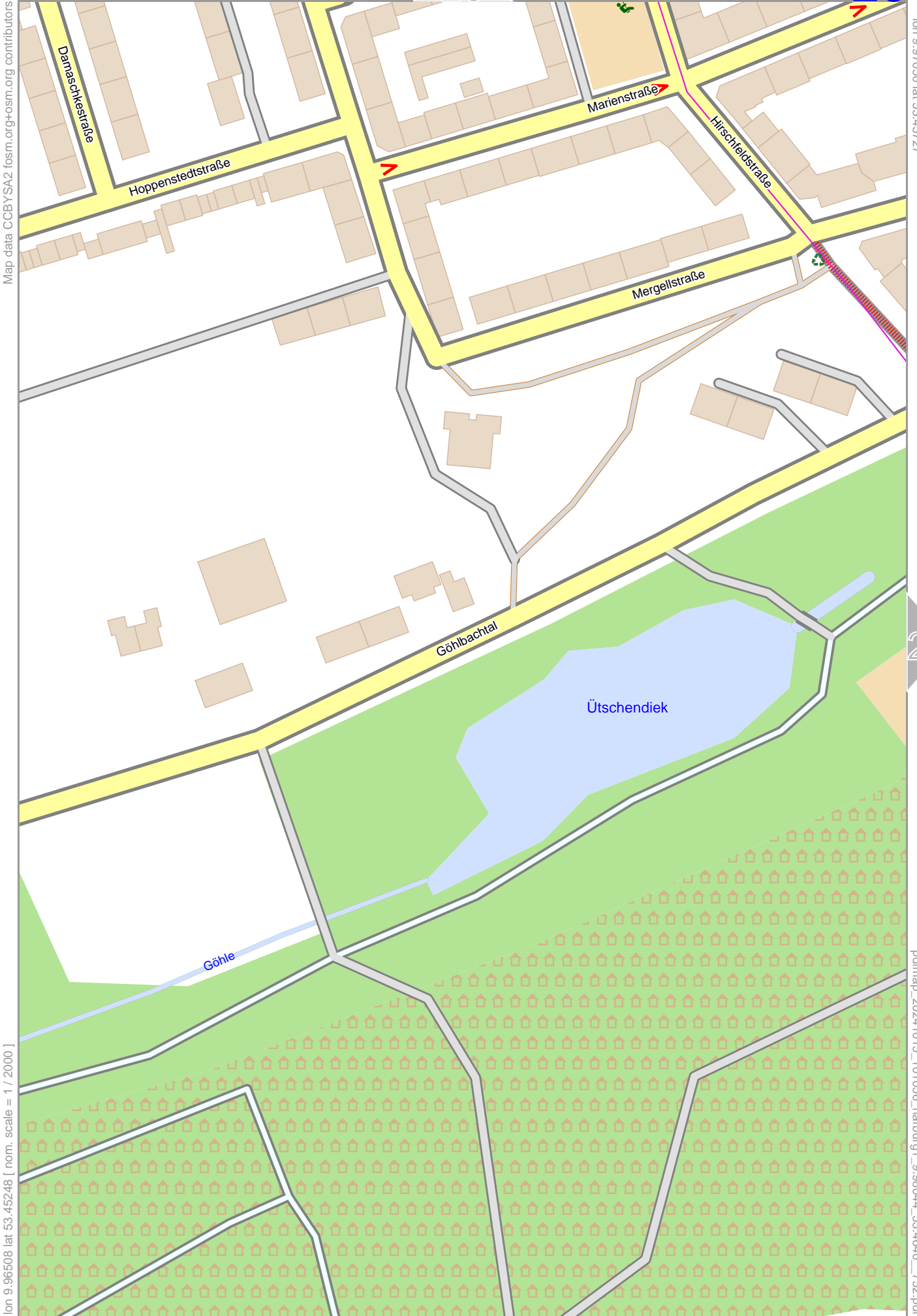
lon: 9.99610 lat: 53.46189

[lon: 9.99068 lat: 53.45709 | nom. scale = 1 / 2000]

pdfmap_20241015_101056_harburg1_9.98044_53.4640_752.pdf



0 10 m 100 m



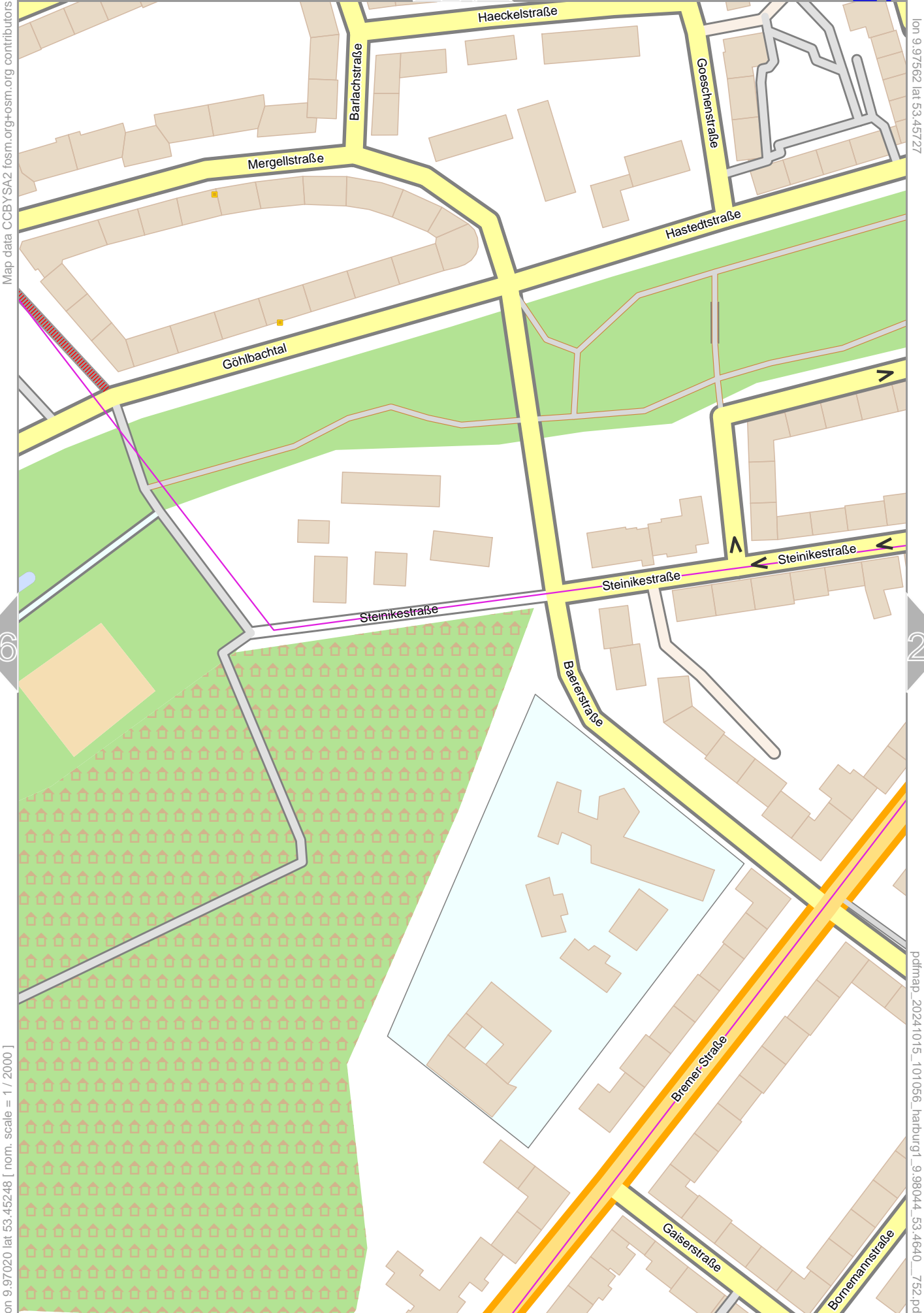
Map data CCBYSA2 fosm.org+osm.org contributors

lon 9.97050 lat 53.45727

[lon 9.96508 lat 53.45248 | nom. scale = 1 / 2000

pdfmap_20241015_101056_harburg1_9.98044_53.4640_752.pdf

0 10 m 100 m



Map data CC BY SA 2 fosm.org+osm.org contributors

lon 9.97562 lat 53.45727

lon 9.97020 lat 53.45248 | nom. scale = 1 / 2000

pdfmap_20241015_101056_harburg1_9.98044_53.4640_752.pdf

0 10 m 100 m



Map data CC BY SA 2 fosm.org+osm.org contributors

lon 9.98074 lat 53.45727

27

29

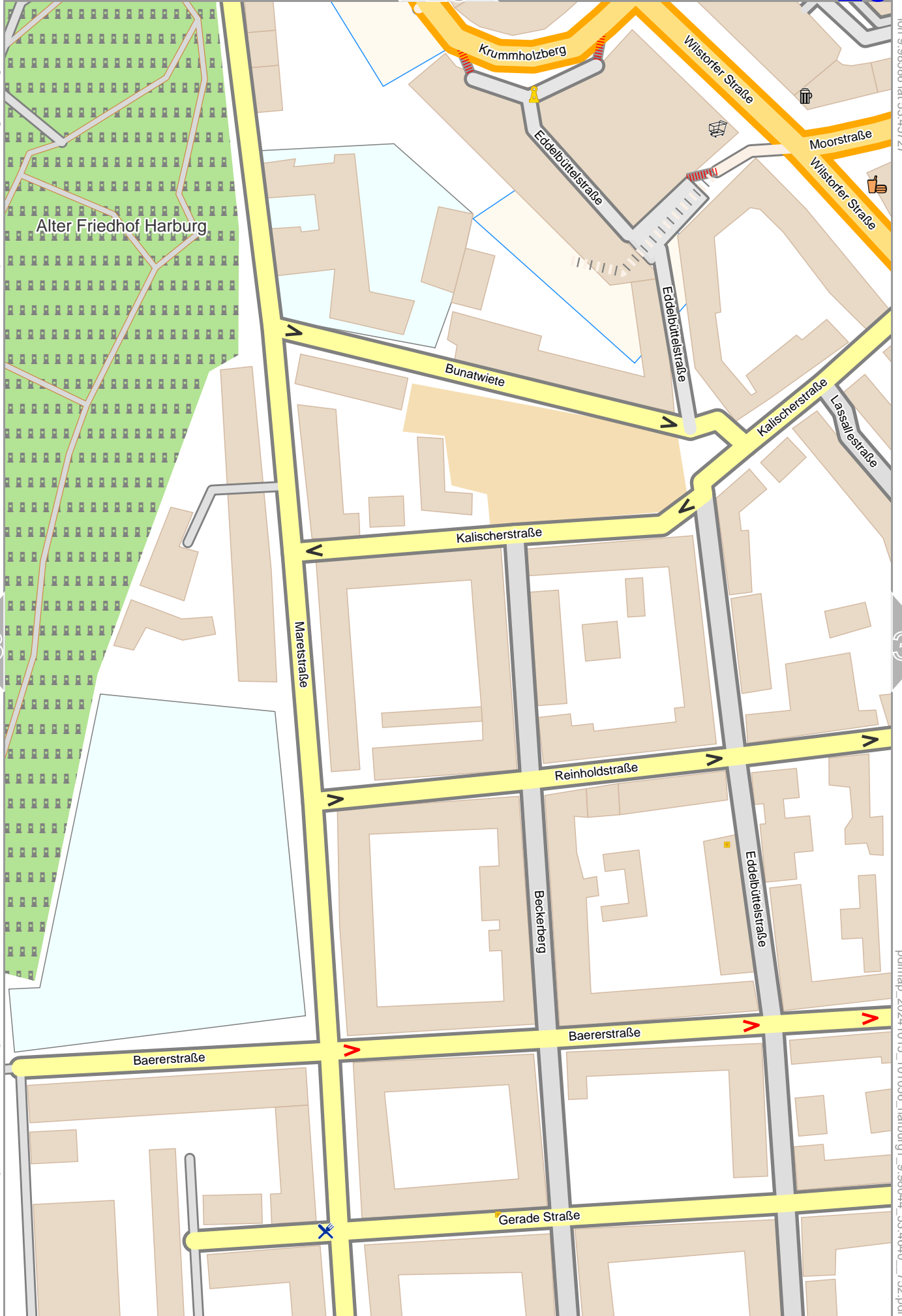
[lon 9.97532 lat 53.45248 | nom. scale = 1 / 2000

pdfmap_20241015_101056_harburg1_9.98044_53.4640_752.pdf

0 10 m 100 m

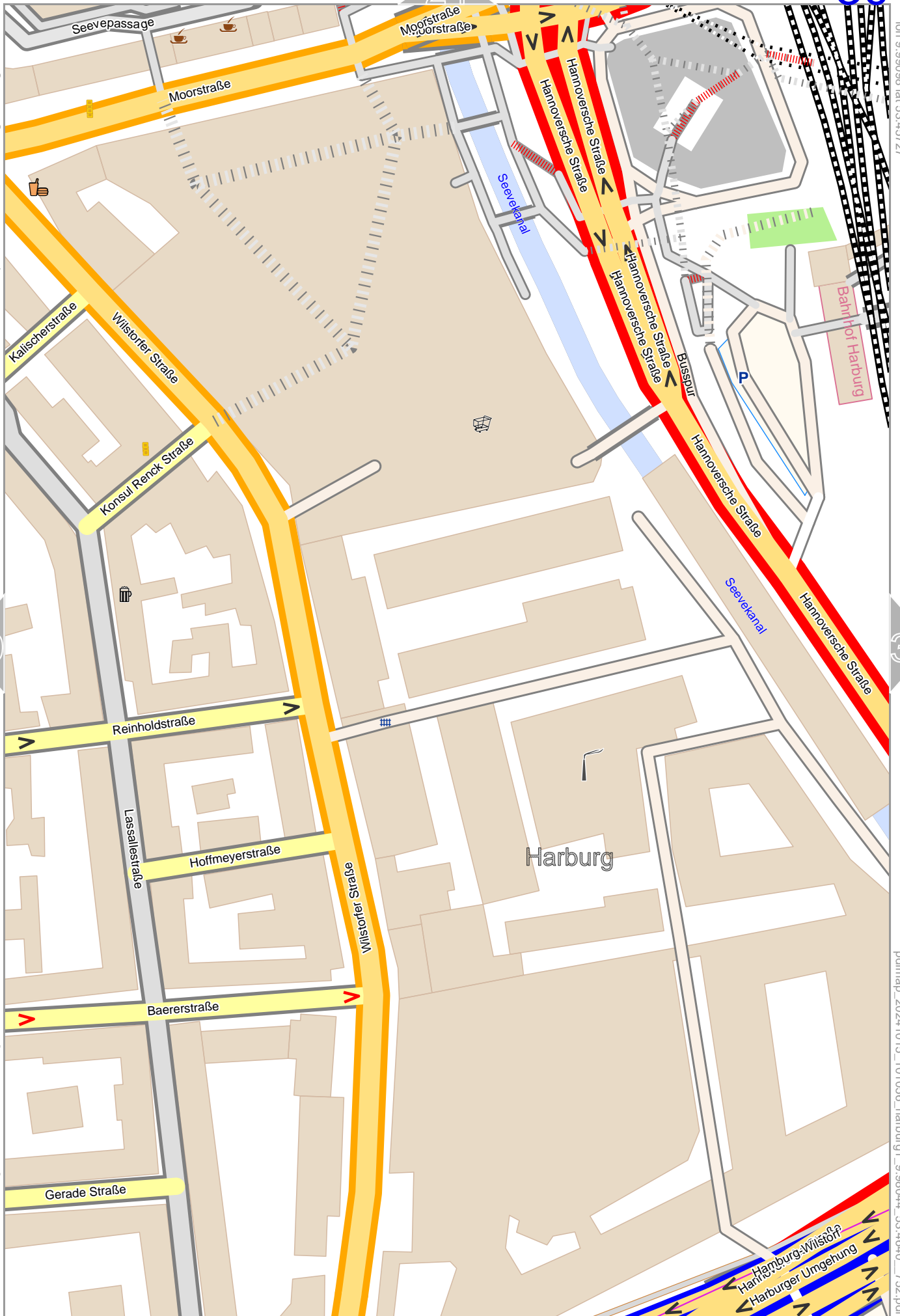
Map data CC BY SA 2 fosm.org+osm.org contributors

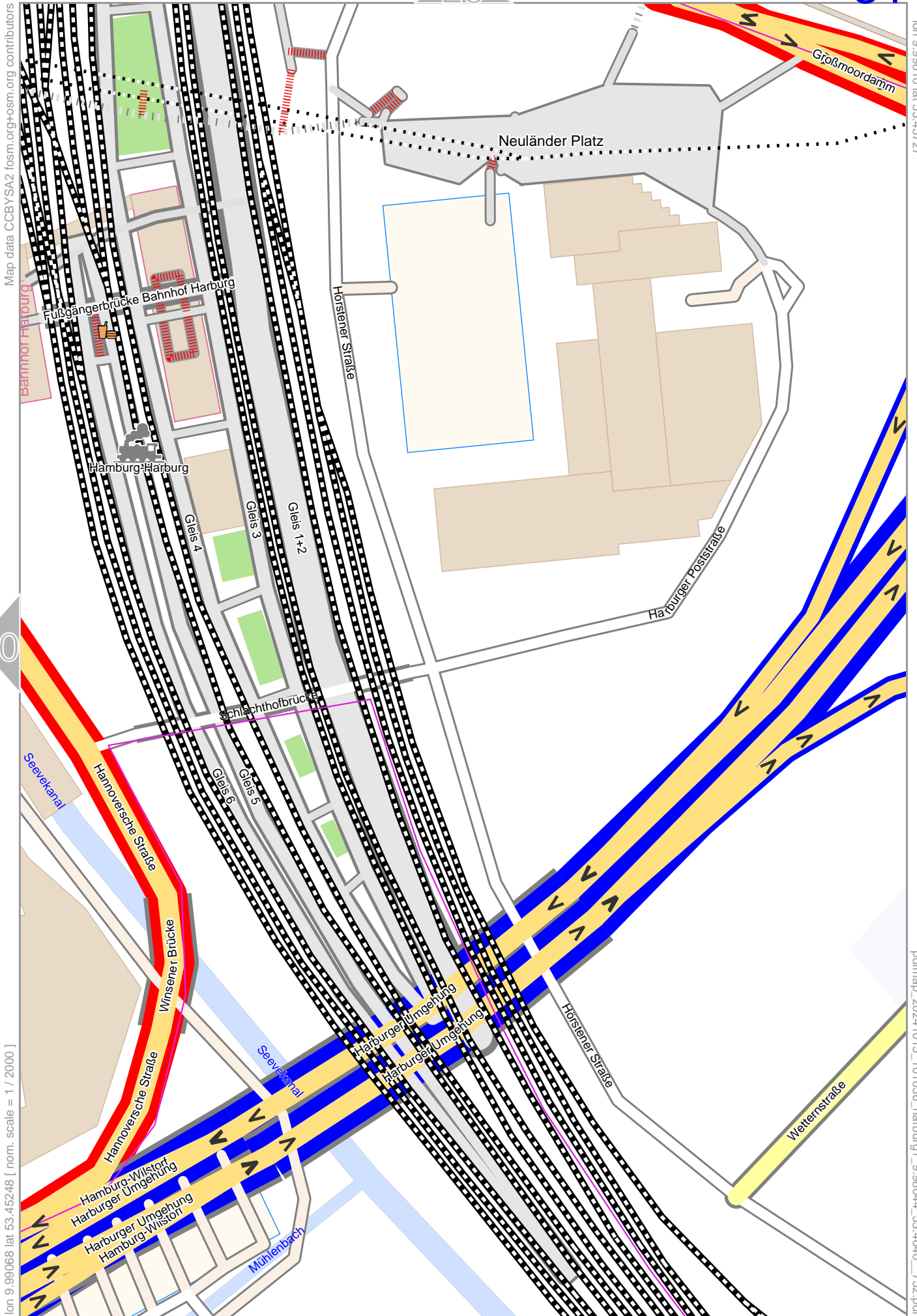
lon 9.986566 lat 53.45727



lon 9.98044 lat 53.45248 | nom. scale = 1 / 2000

pdfmap_20241015_101056_harburg1_9.98044_53.4640_752.pdf





lon 9.99068 lat 53.45248 | nom. scale = 1 / 2000

lon 9.99610 lat 53.45727

pdfmap_20241015_101056_harburg1_9.98044_53.4640_752.pdf

0 10 m 100 m