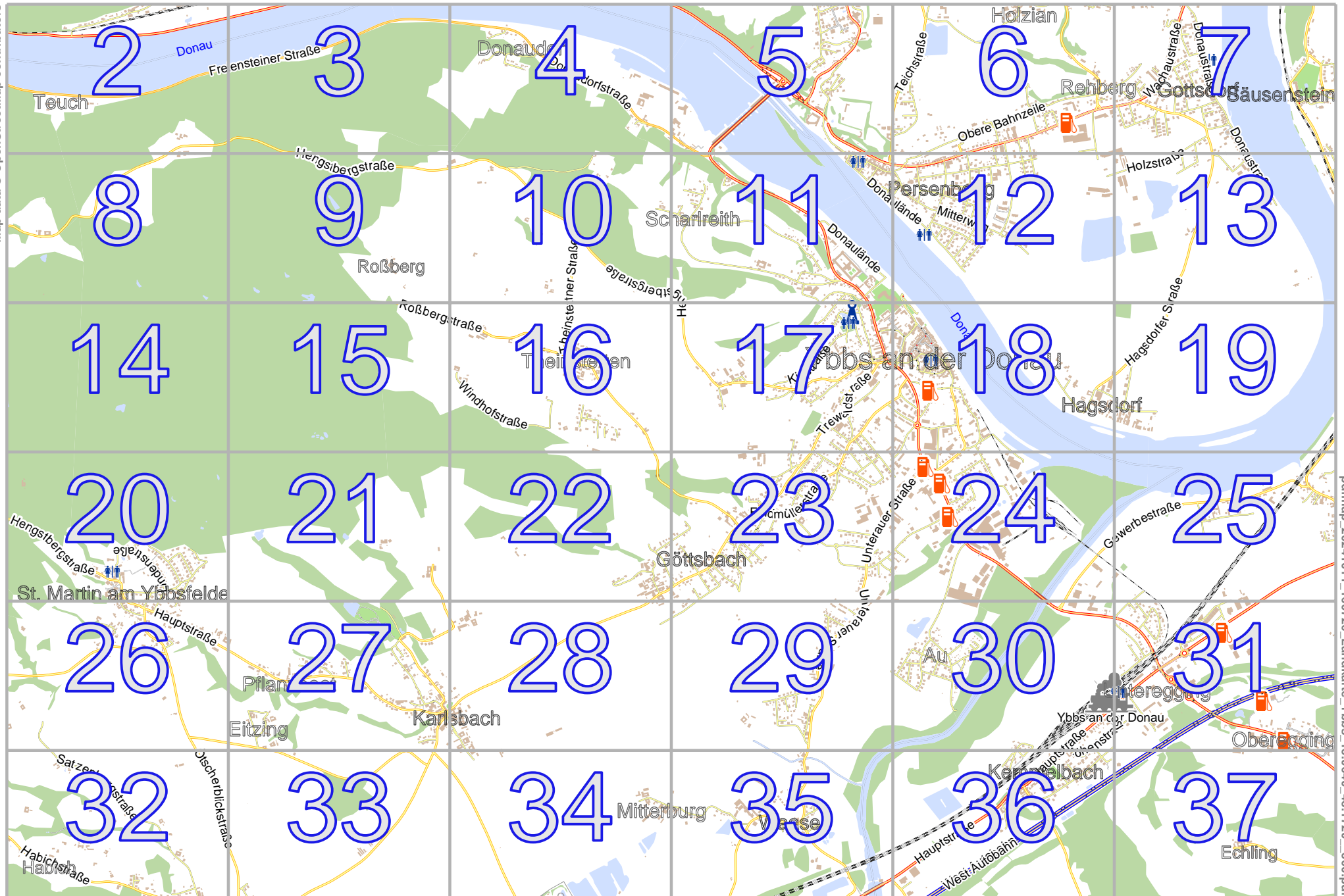


# Landkarte Ybbs

lon 15.11787 lat 48.19630

Map data © OpenStreetMap contributors

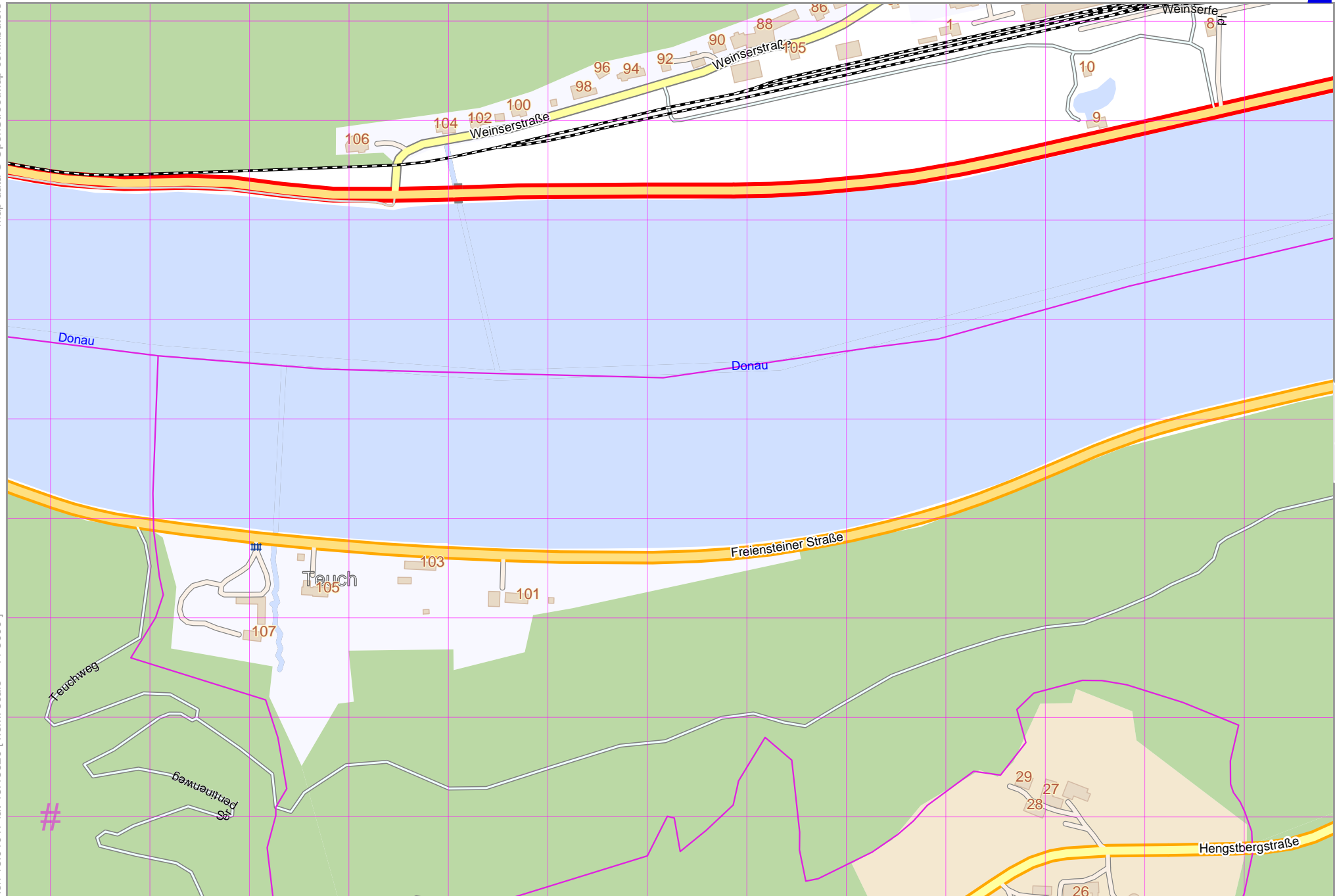


pdfmap\_20241011\_160726\_Landkarte\_Ybbs\_15.0640\_48.1720\_500.pdf

lon 15.01017 lat 48.14773  
[ nom. scale = 1 / 30000 ]

Map data © OpenStreetMap contributors

lon 15.01017 lat 48.18820 [ nom. scale = 1 / 5000 ]

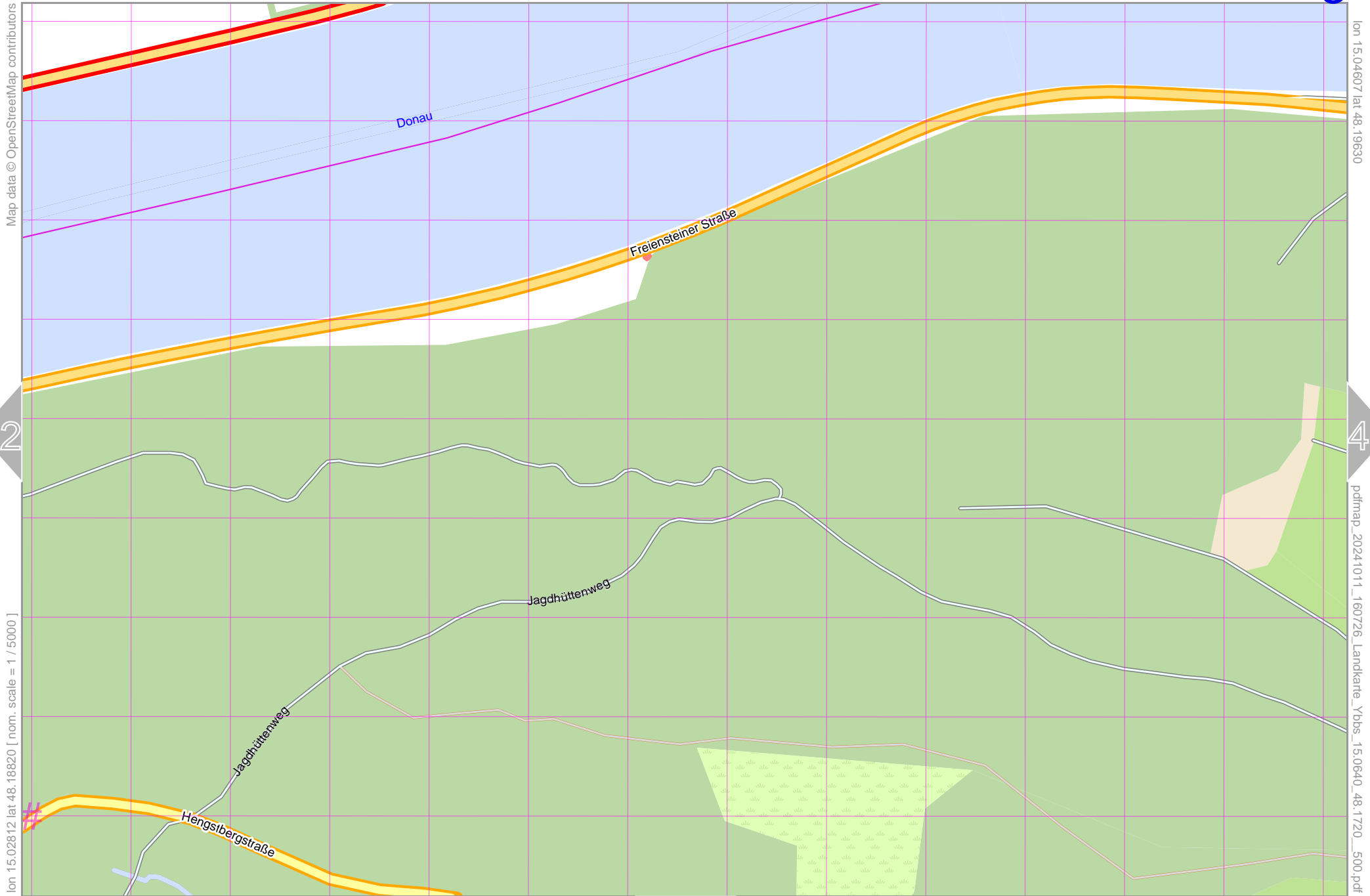


lon 15.02812 lat 48.19630

pdfmap\_20241011\_160726\_Landkarte\_Ybbs\_15.0640\_48.1720\_500.pdf

# UTM: 33 U easting 500.80 km northing 5337.30 km  
UTM-Grid-width = 100m

# Landkarte Ybbs



Map data © OpenStreetMap contributors

lon 15.04607 lat 48.19630

2

4

lon 15.02812 lat 48.18820 [ nom. scale = 1 / 5000 ]

pdfmap\_20241011\_160726\_Landkarte\_Ybbs\_15.0640\_48.1720\_500.pdf

# UTM: 33 U easting 502.10 km northing 5337.30 km  
UTM-Grid-width = 100m

9

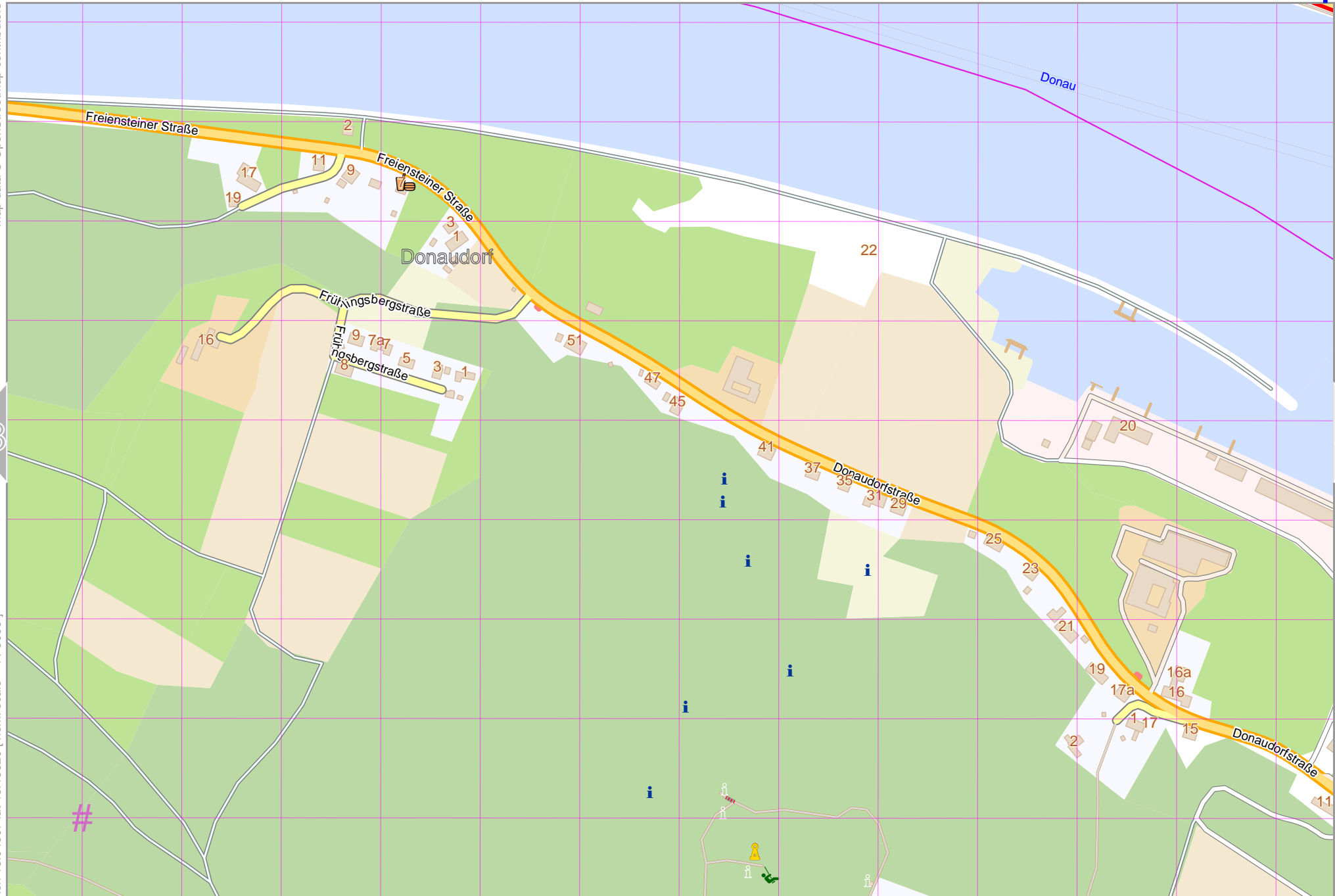
Map data © OpenStreetMap contributors

lon 15.064021at 48.19630

lon 15.04607 lat 48.18820 [ nom. scale = 1 / 5000 ]

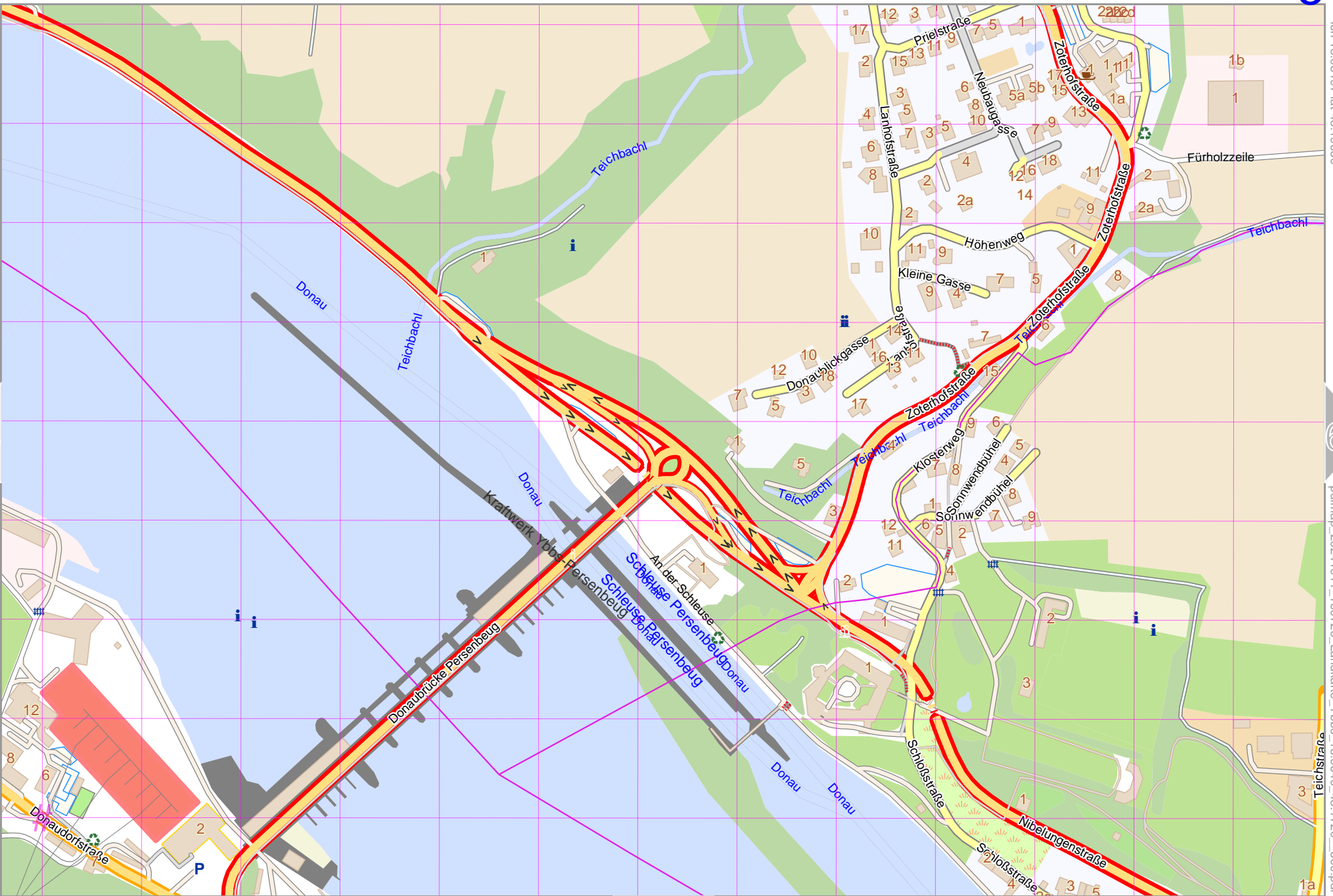
pdfmap\_20241011\_160726\_Landkarte\_Ybbs\_15.0640\_48.1720\_500.pdf

# UTM: 33 U easting 503.50 km northing 5337.30 km  
UTM-Grid-width = 100m



Map data © OpenStreetMap contributors

lon 15.06402 lat 48.18820 [ nom. scale = 1 / 5000 ]



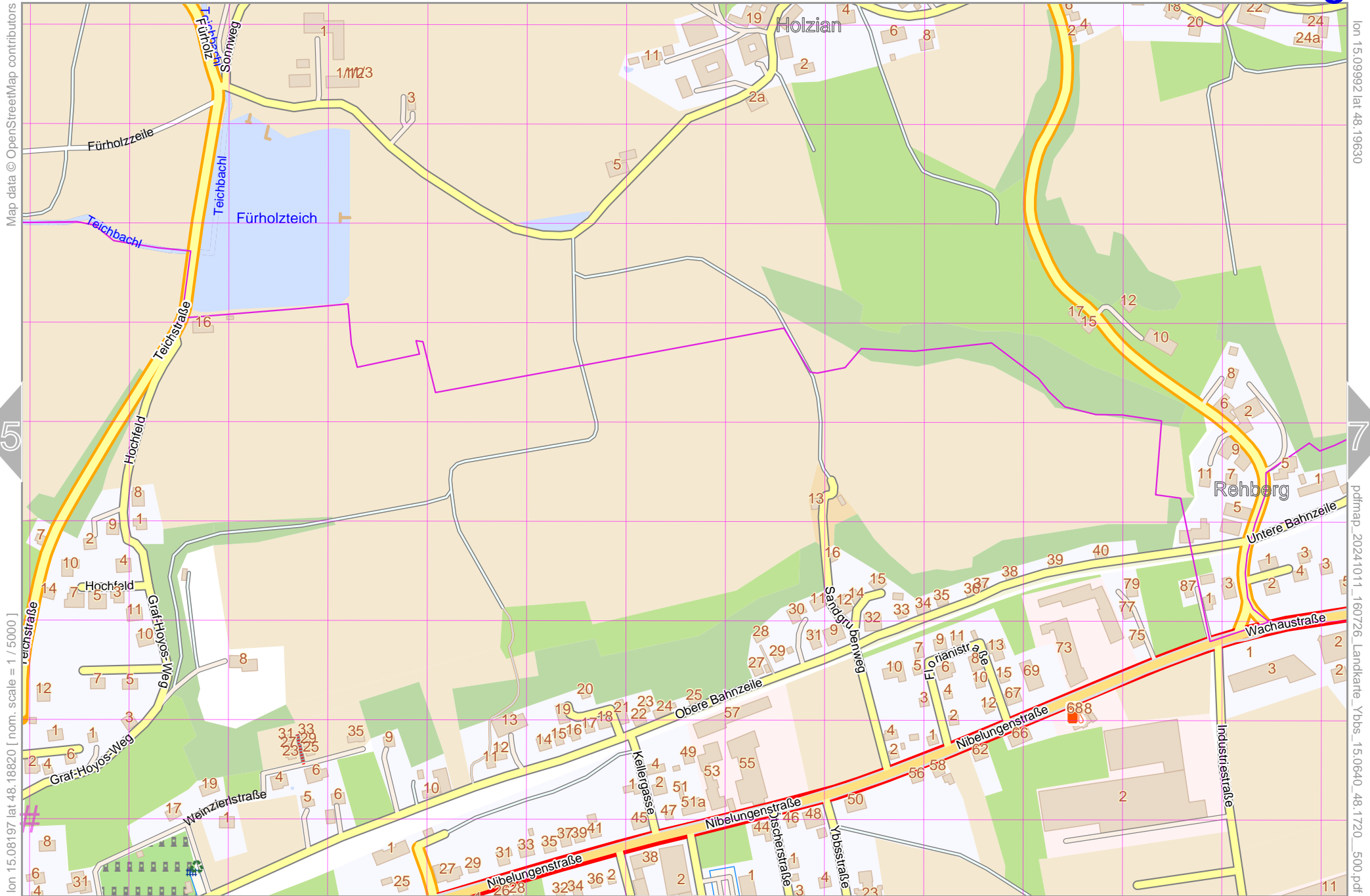
# UTM: 33 U easting 504.80 km northing 5337.30 km  
UTM-Grid-width = 100m

lon 15.08197 lat 48.19630

pdfmap\_20241011\_160726\_Landkarte\_Ybbs\_15.0640\_48.1720\_500.pdf

4

11



lon 15.08197 lat 48.18820 [ nom. scale = 1 / 5000 ]

Map data © OpenStreetMap contributors

lon 15.09992 lat 48.19630

pdfmap\_20241011\_160726\_Landkarte\_Ybbs\_15.0640\_48.1720\_500.pdf

# UTM: 33 U easting 506.10 km northing 5337.30 km

UTM-Grid-width = 100m

# Landkarte Ybbs

Map data © OpenStreetMap contributors

lon 15.09992 lat 48.18820 [ nom. scale = 1 / 5000 ]



lon 15.11787 lat 48.19630

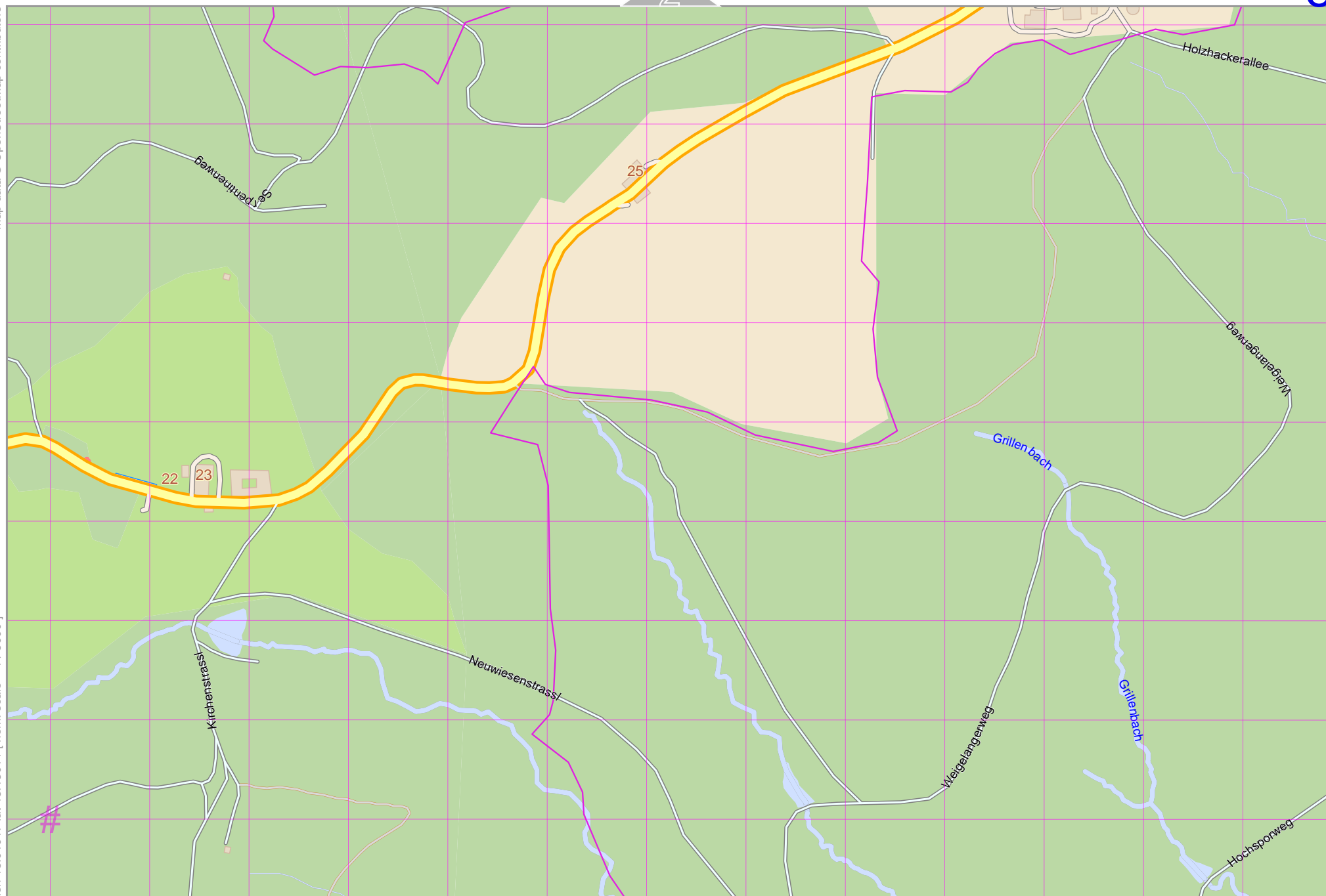
pdfmap\_20241011\_160726\_Landkarte\_Ybbs\_15.0640\_48.1720\_500.pdf

# UTM: 33 U easting 507.50 km northing 5337.30 km  
UTM-Grid-width = 100m

Map data © OpenStreetMap contributors

lon 15.01017 lat 48.18011 [ nom. scale = 1 / 5000 ]

# UTM: 33 U easting 500.80 km northing 5336.40 km  
UTM-Grid-width = 100m



2

lon 15.02612 lat 48.18620

pdfmap\_20241011\_160726\_Landkarte\_Ybbs\_15.0640\_48.1720\_500.pdf

14



Map data © OpenStreetMap contributors

lon 15.02812 lat 48.18011 [ nom. scale = 1 / 5000 ]

# UTM: 33 U easting 502.10 km northing 5336.40 km  
UTM-Grid-width = 100m

3

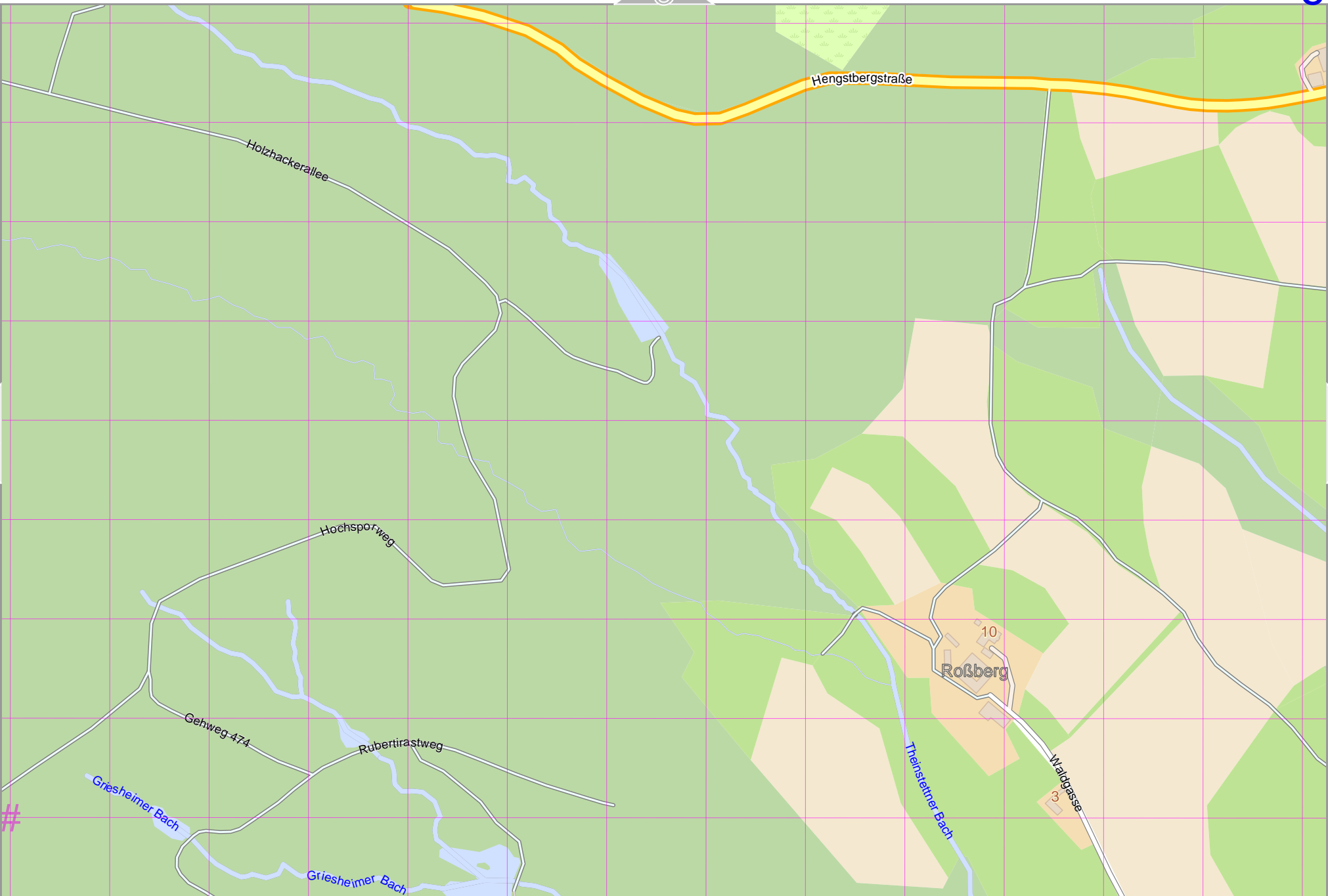
9

lon 15.04607 lat 48.18820

10

pdfmap\_20241011\_160726\_Landkarte\_Ybbs\_15.0640\_48.1720\_500.pdf

15



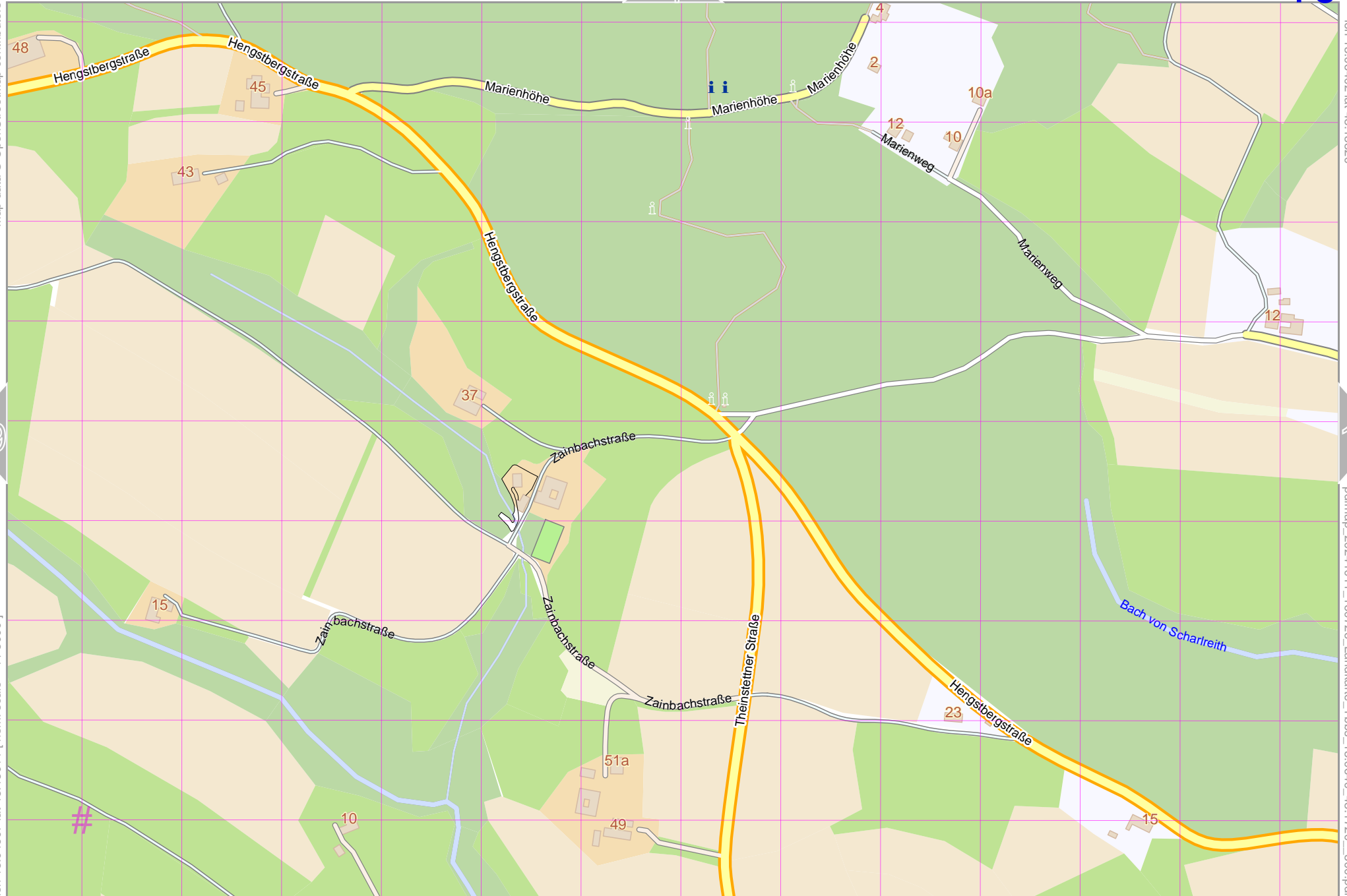
Map data © OpenStreetMap contributors

lon 15.064021 lat 48.18920

lon 15.04607 lat 48.18011 [ nom. scale = 1 / 5000 ]

pdfmap\_20241011\_160726\_Landkarte\_Ybbs\_15.0640\_48.1720\_500.pdf

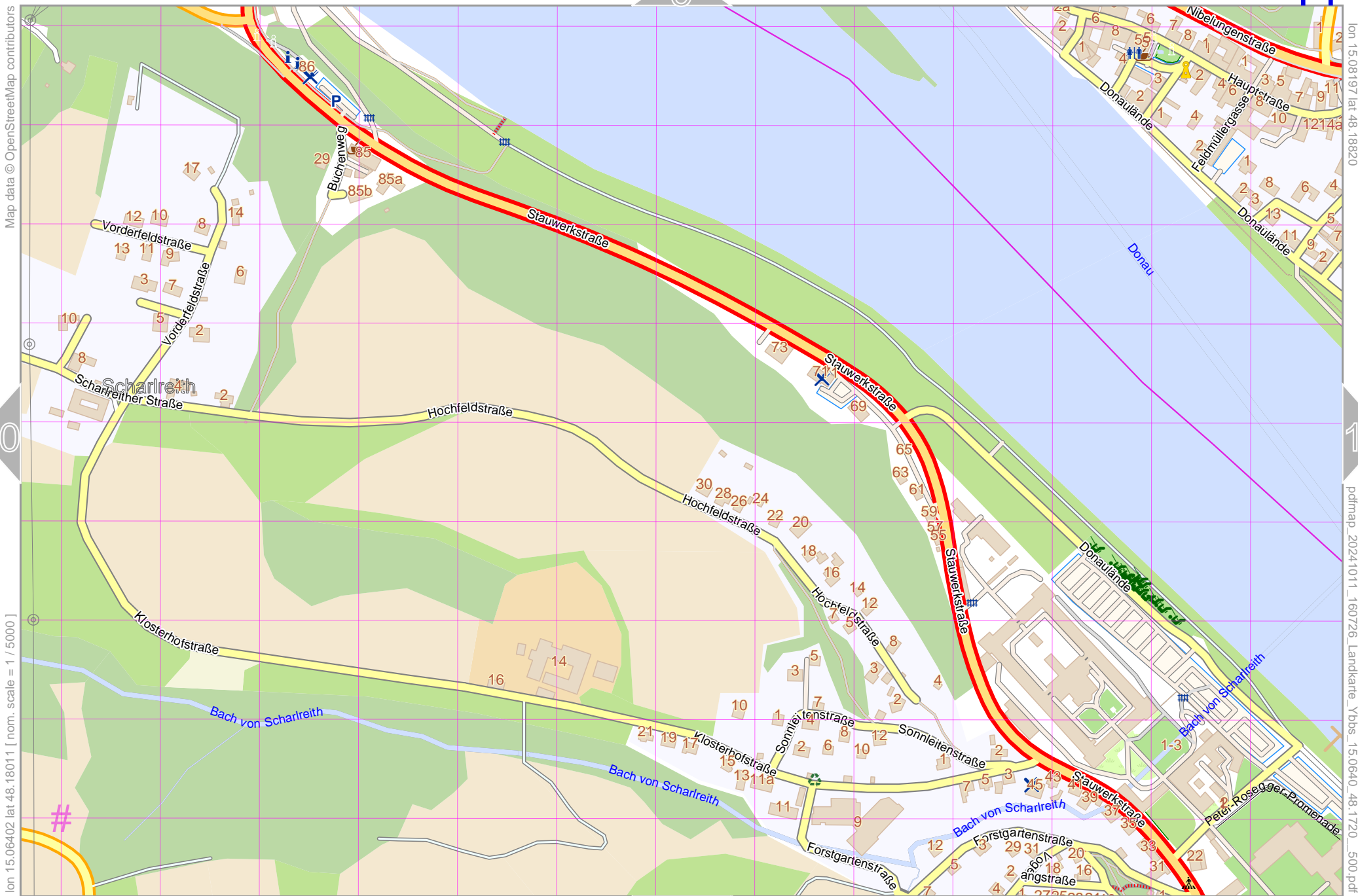
# UTM: 33 U easting 503.50 km northing 5336.40 km  
UTM-Grid-width = 100m



4

16





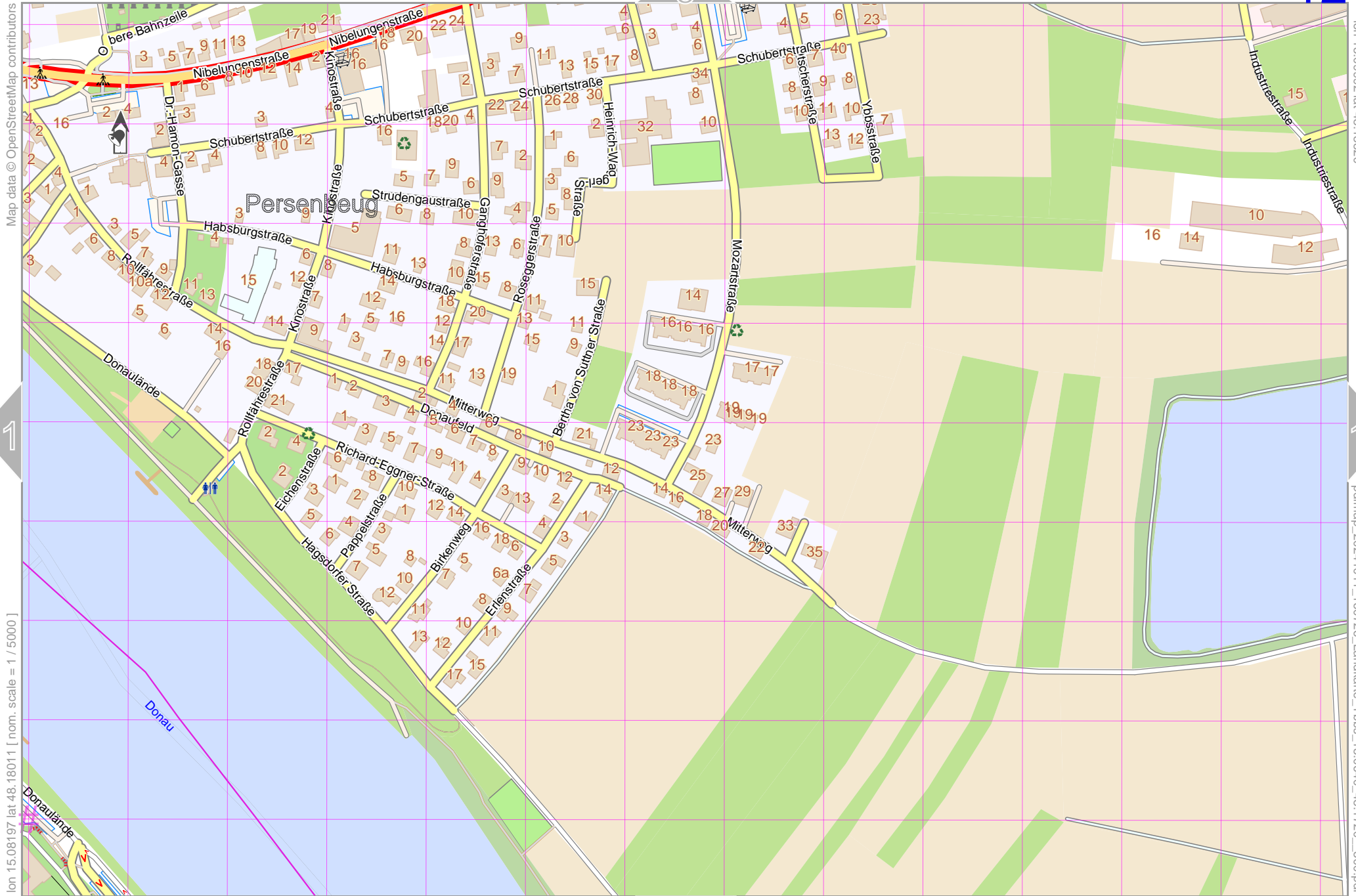
Map data © OpenStreetMap contributors

lon 15.08197 lat 48.18820

pdfmap\_20241011\_160726\_Landkarte\_Ybbs\_15.0640\_48.1720\_500.pdf

lon 15.06402 lat 48.18011 [ nom. scale = 1 / 5000 ]

# UTM: 33 U easting 504.80 km northing 5336.40 km  
UTM-Grid-width = 100m



Map data © OpenStreetMap contributors

lon 15.09992 lat 48.18820

lon 15.08197 lat 48.18011 [ nom. scale = 1 / 5000 ]

pdfmap\_20241011\_160726\_Landkarte\_Ybbs\_15.0640\_48.1720\_500.pdf

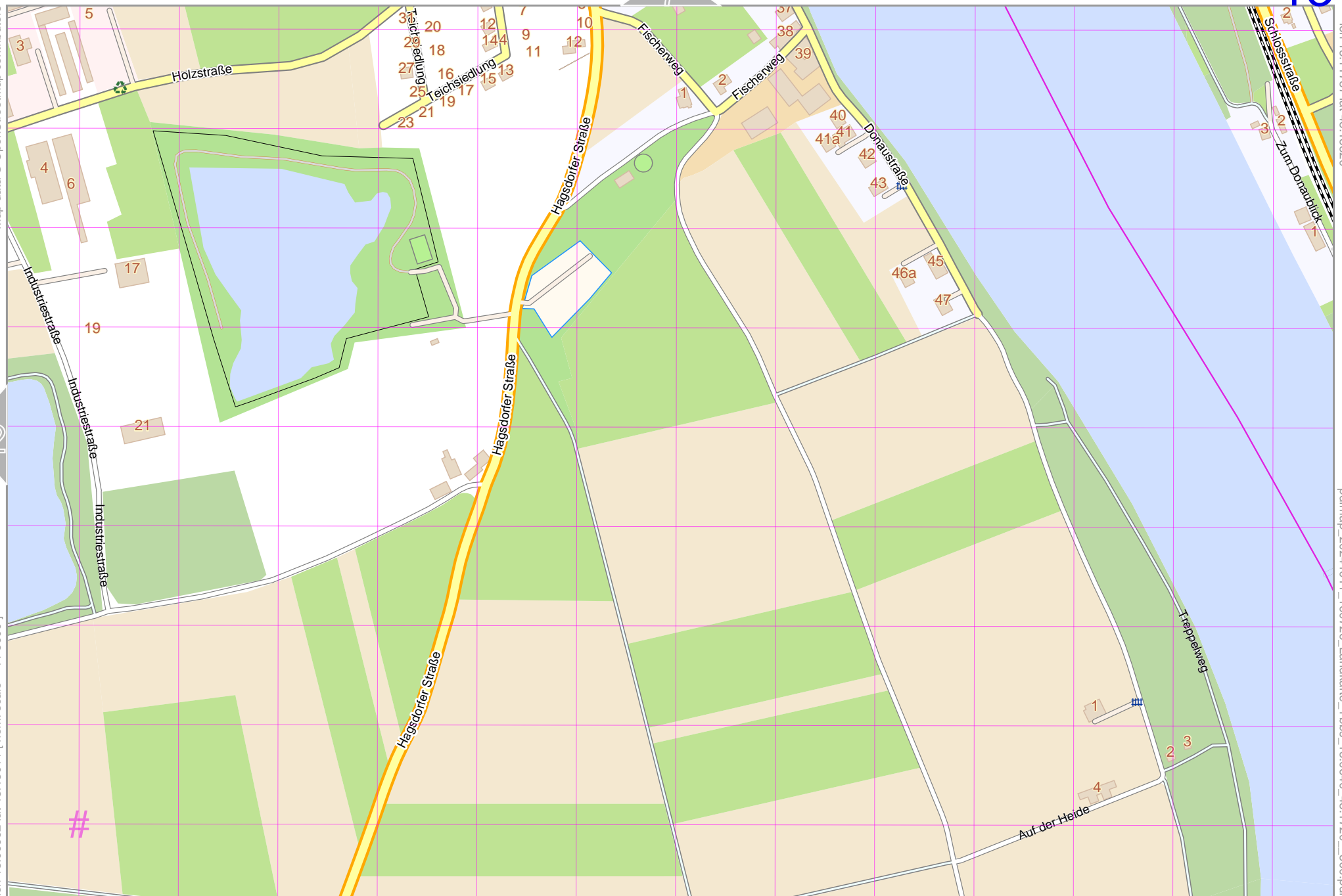
# UTM: 33 U easting 506.10 km northing 5336.40 km  
UTM-Grid-width = 100m

Map data © OpenStreetMap contributors

lon 15.09992 lat 48.18011 [ nom. scale = 1 / 5000 ]

lon 15.1787 lat 48.18820

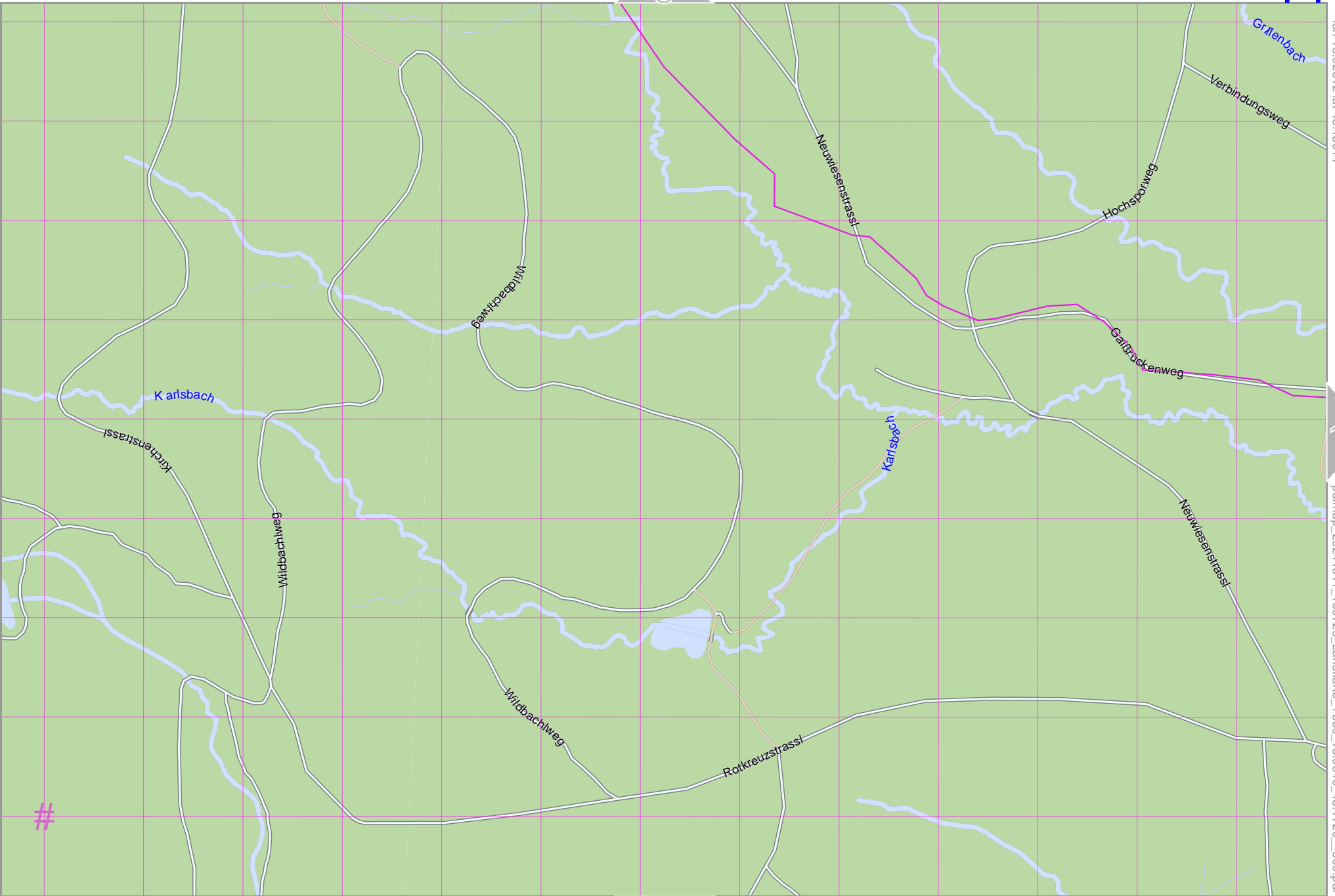
pdfmap\_20241011\_160726\_Landkarte\_Ybbs\_15.0640\_48.1720\_500.pdf



# UTM: 33 U easting 507.50 km northing 5336.40 km  
 UTM-Grid-width = 100m

Map data © OpenStreetMap contributors

lon 15.01017 lat 48.17201 [ nom. scale = 1 / 5000 ]



lon 15.02812 lat 48.18011

15

pdfmap\_20241011\_160726\_Landkarte\_Ybbs\_15.0640\_48.1720\_500.pdf

# UTM: 33 U easting 500.80 km northing 5335.50 km  
UTM-Grid-width = 100m

20

# Landkarte Ybbs

15

top

Map data © OpenStreetMap contributors

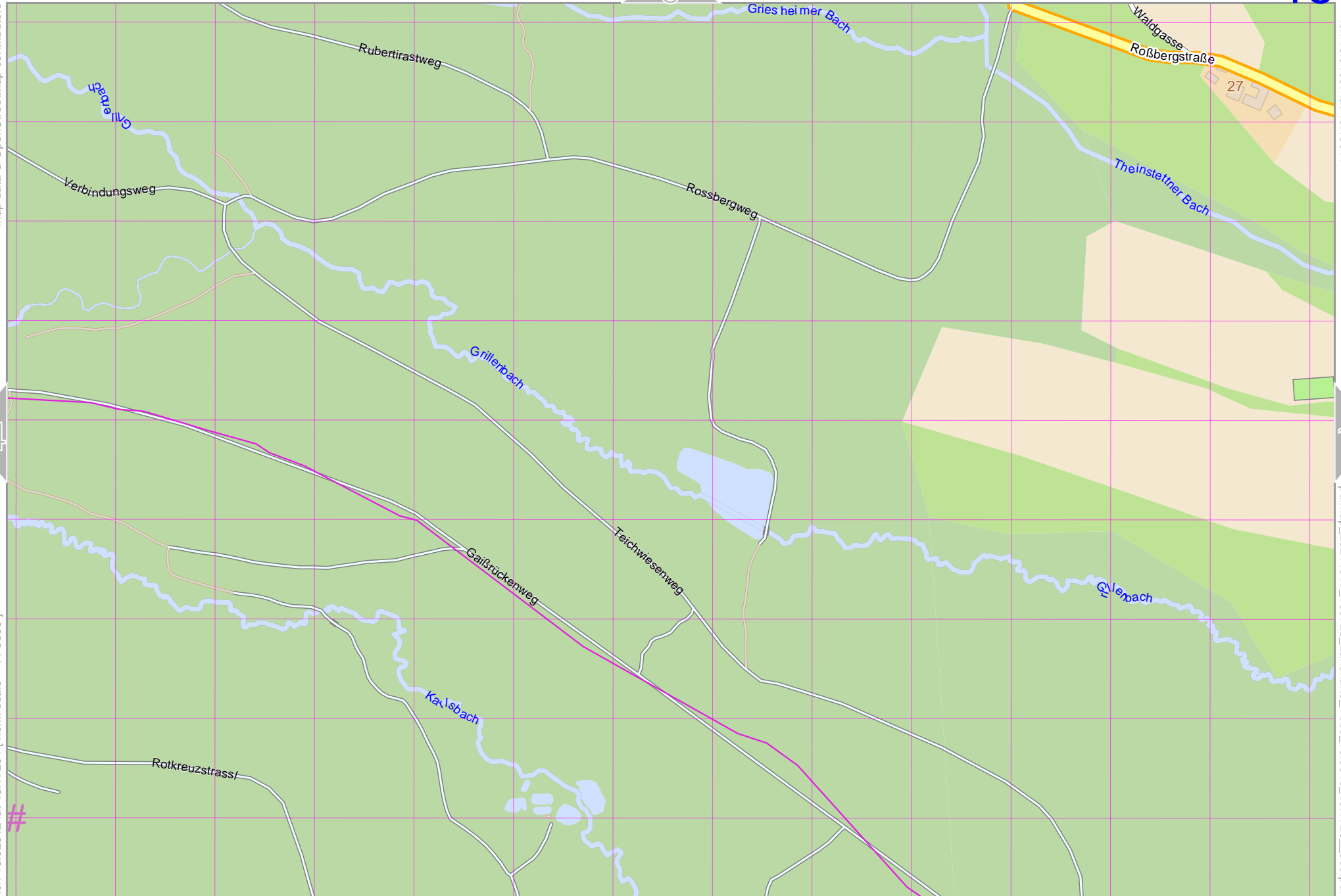
lon 15.02812 lat 48.17201 [ nom. scale = 1 / 5000 ]

# UTM: 33 U easting 502.10 km northing 5335.50 km  
UTM-Grid-width = 100m

14

16

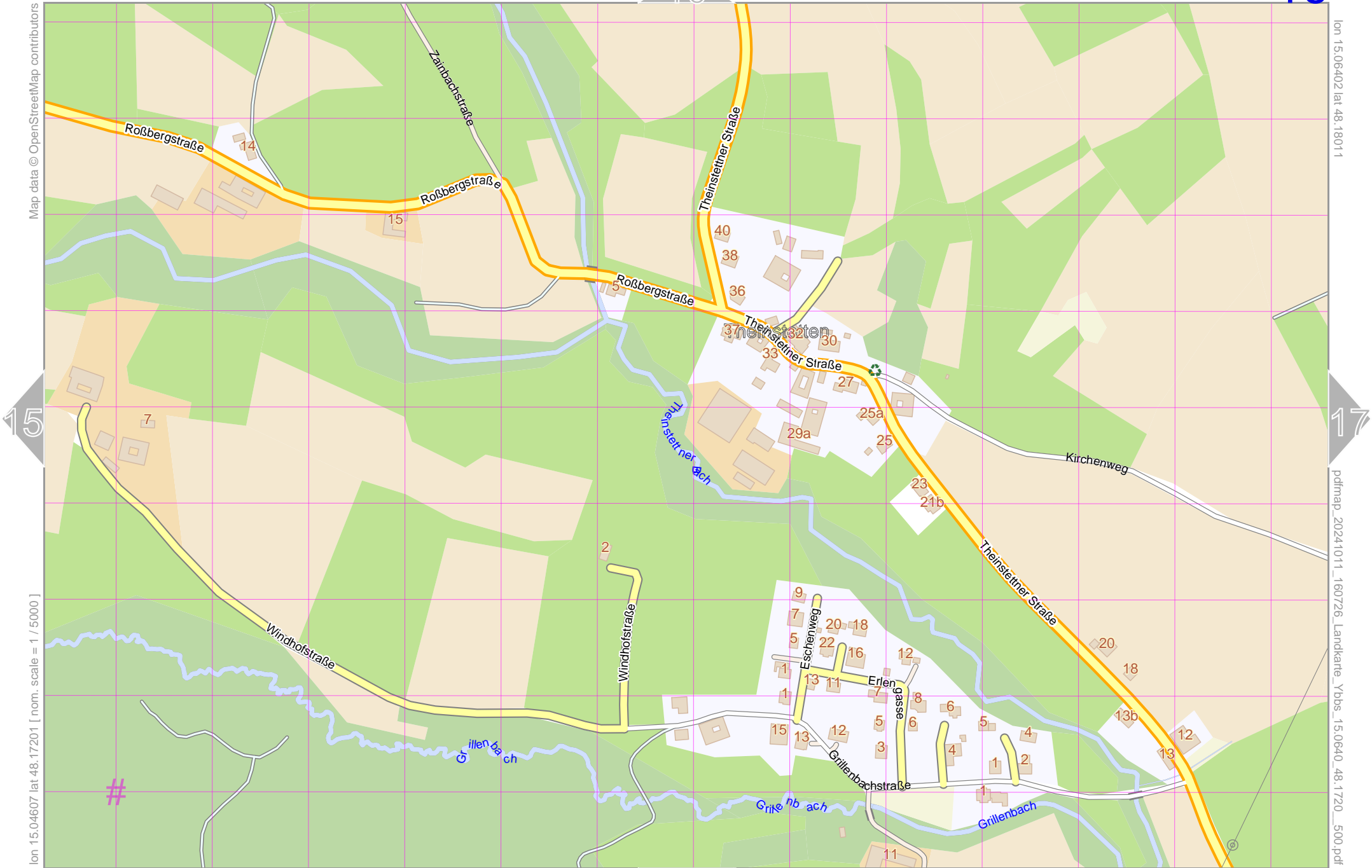
pdfmap\_20241011\_160726\_Landkarte\_Ybbs\_15.0640\_48.1720\_500.pdf



21

Map data © OpenStreetMap contributors

lon 15.064021at 48.18011



lon 15.04607 [ nom. scale = 1 / 5000 ]

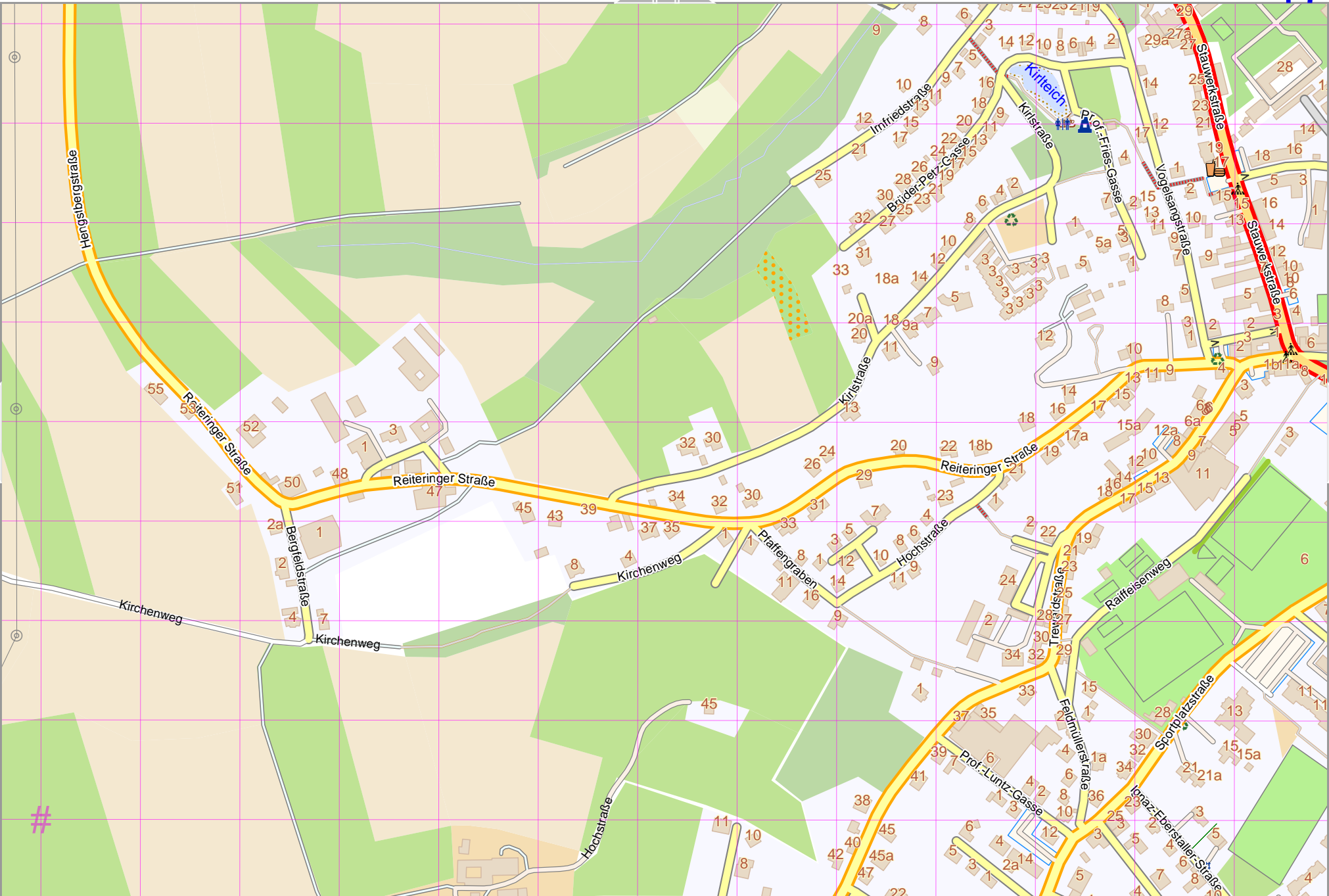
pdfmap\_20241011\_160726\_Landkarte\_Ybbs\_15.0640\_48.1720\_500.pdf

# UTM: 33 U easting 503.50 km northing 5335.50 km  
UTM-Grid-width = 100m



Map data © OpenStreetMap contributors

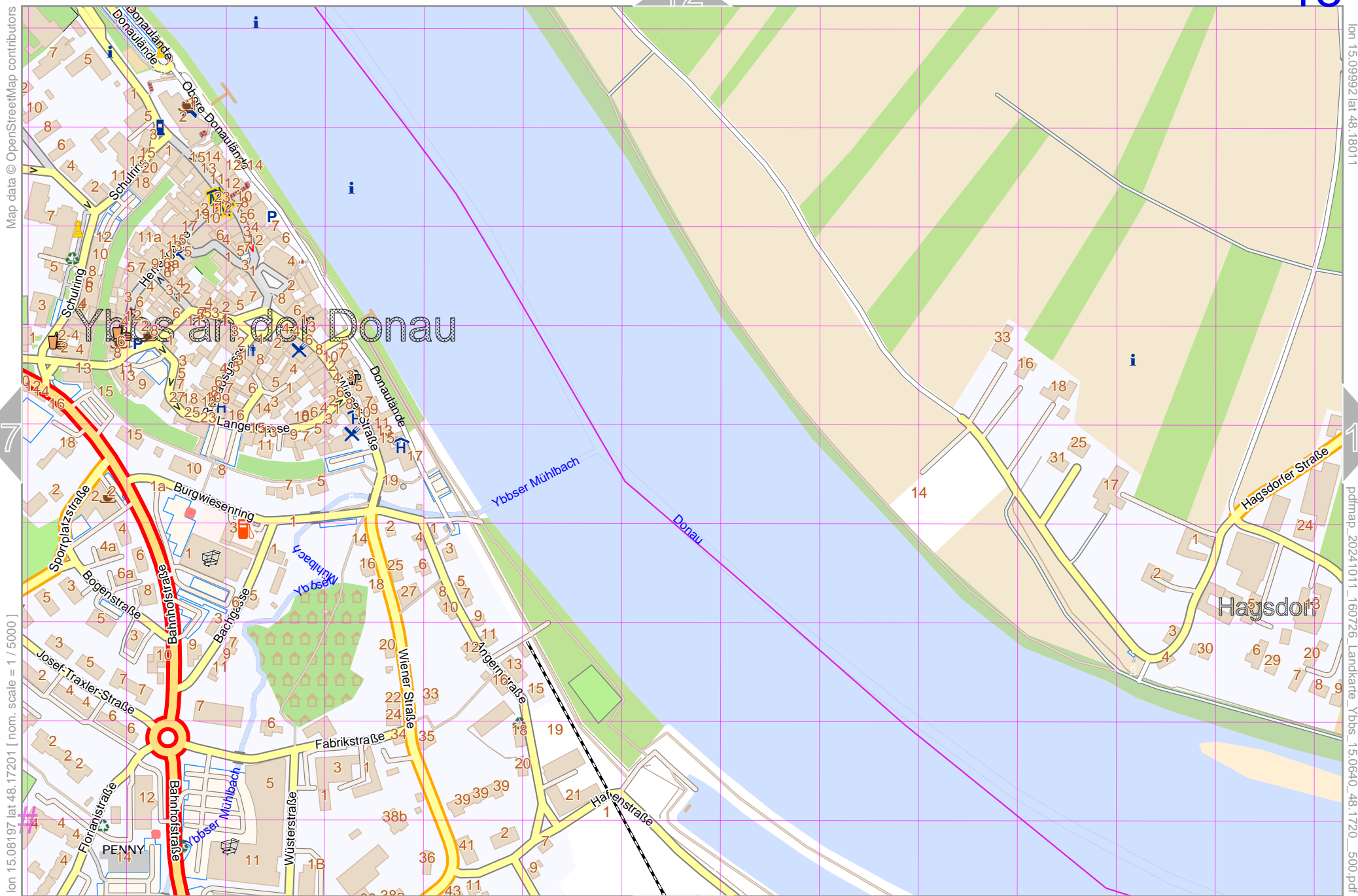
lon 15.06402 lat 48.17201 [ nom. scale = 1 / 5000 ]



# UTM: 33 U easting 504.80 km northing 5335.50 km

UTM-Grid-width = 100m

lon 15.08197 lat 48.18011 pdfmap\_20241011\_160726\_Landkarte\_Ybbs\_15.0640\_48.1720\_500.pdf



Map data © OpenStreetMap contributors

lon 15.09992 lat 48.18011

pdfmap\_20241011\_160726\_Landkarte\_Ybbs\_15.0640\_48.1720\_500.pdf

lon 15.08197 lat 48.17201 [ nom. scale = 1 / 5000 ]

# UTM: 33 U easting 506.10 km northing 5335.50 km  
UTM-Grid-width = 100m

Map data © OpenStreetMap contributors

13

Auf der Scheibe

Hagsdorfer Straße

Freppelweg

lon 15.11787 lat 48.18011

18

lon 15.09992 lat 48.17201 [ nom. scale = 1 / 5000 ]

37  
35  
27  
22  
19  
21 26  
34  
28  
10 11 12  
36 23 15

5

pdfmap\_20241011\_160726\_Landkarte\_Ybbs\_15.0640\_48.1720\_500.pdf

#

Sarlingbach

Sarlingstraße

25

# UTM: 33 U easting 507.50 km northing 5335.50 km  
UTM-Grid-width = 100m

Map data © OpenStreetMap contributors

lon 15.01017 lat 48.16392 [ nom. scale = 1 / 5000 ]

lon 15.02812 lat 48.17201

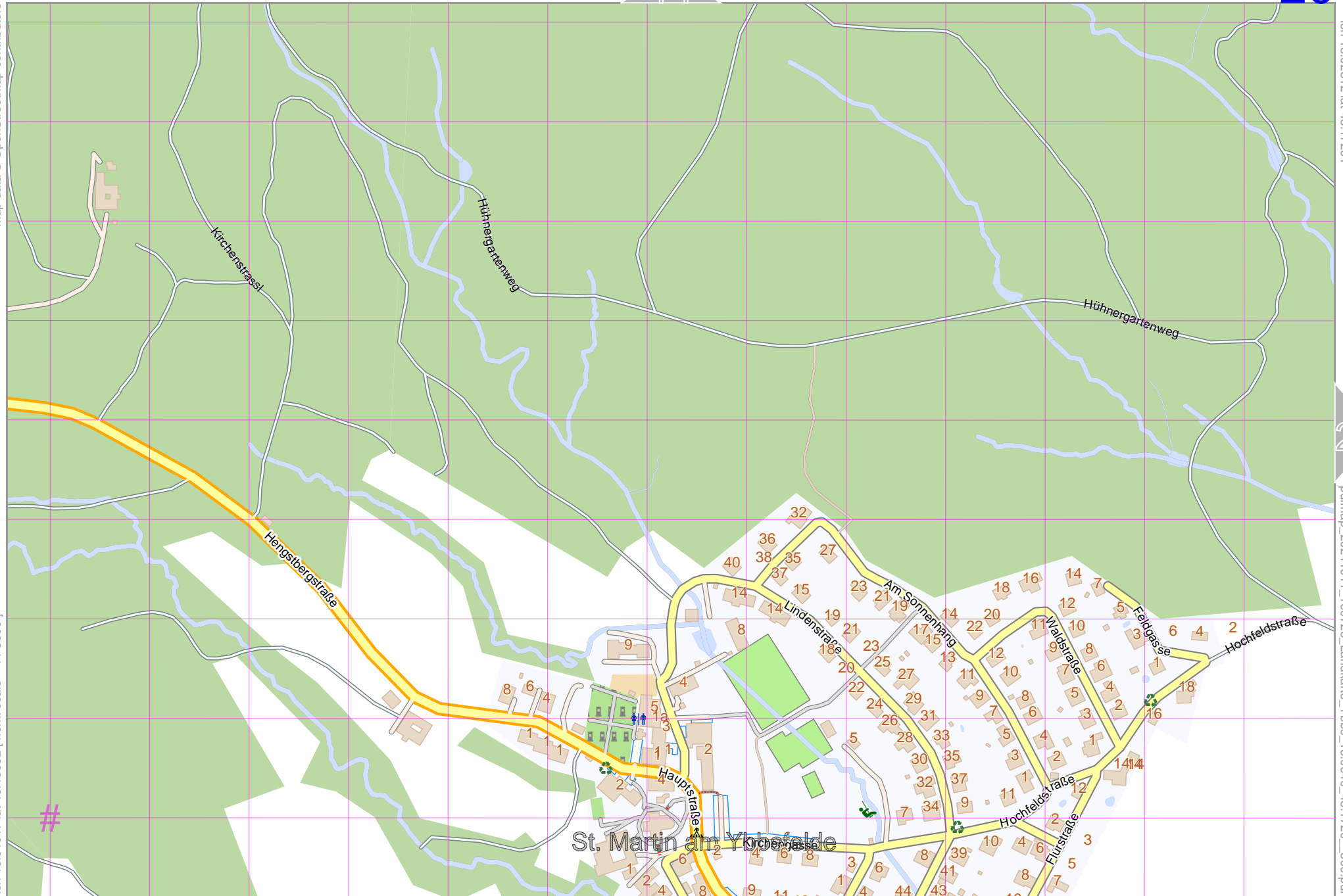
pdfmap\_20241011\_160726\_Landkarte\_Ybbs\_15.0640\_48.1720\_500.pdf

14

21

26

# UTM: 33 U easting 500.80 km northing 5334.60 km  
UTM-Grid-width = 100m



Map data © OpenStreetMap contributors

lon 15.04607 lat 48.17201

20

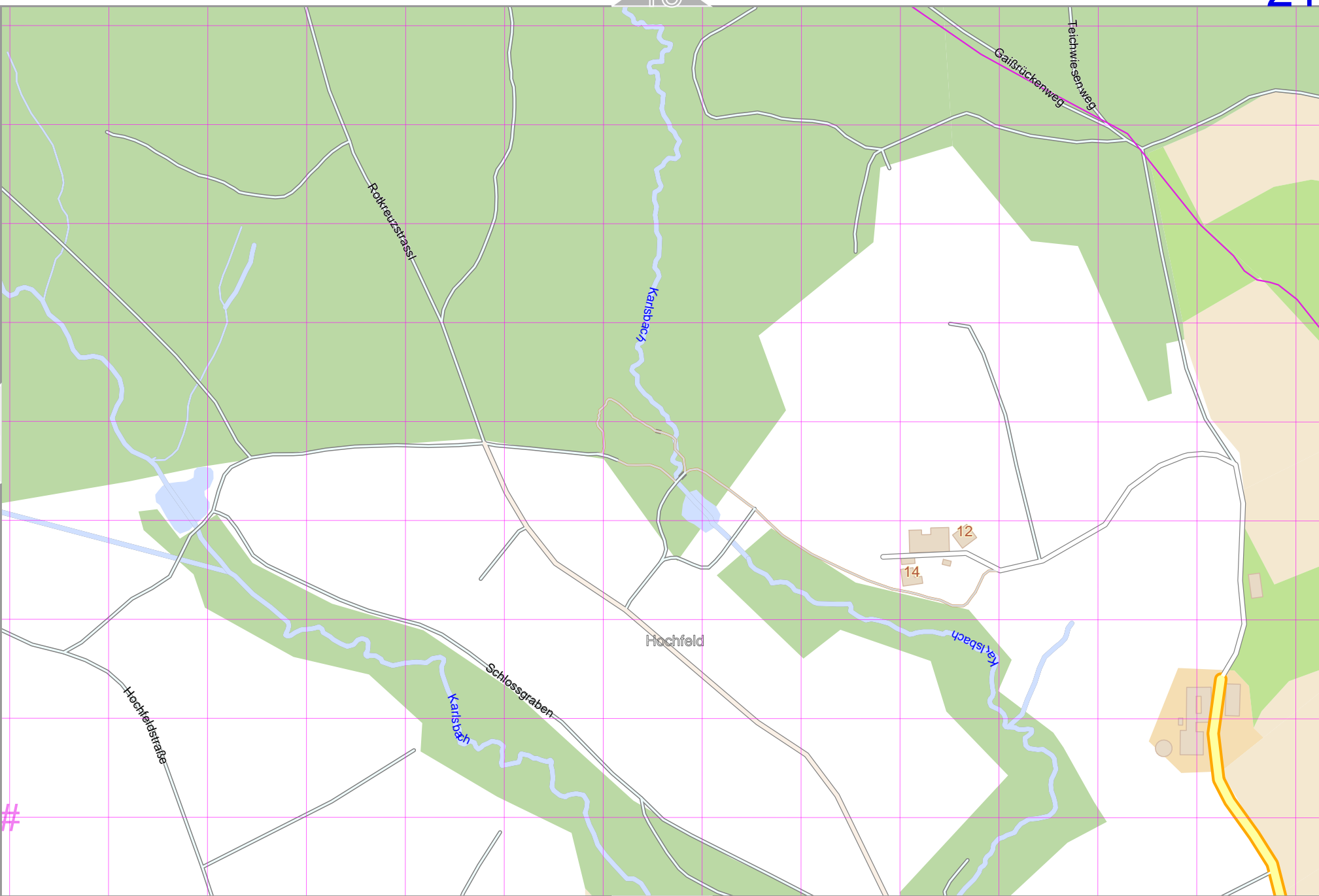
22

lon 15.02812 lat 48.16392 [ nom. scale = 1 / 5000 ]

pdfmap\_20241011\_160726\_Landkarte\_Ybbs\_15.0640\_48.1720\_500.pdf

# UTM: 33 U easting 502.10 km northing 5334.60 km  
UTM-Grid-width = 100m

27



Map data © OpenStreetMap contributors

lon 15.06402 lat 48.17201

21

23

lon 15.04607 lat 48.16392 [ nom. scale = 1 / 5000 ]

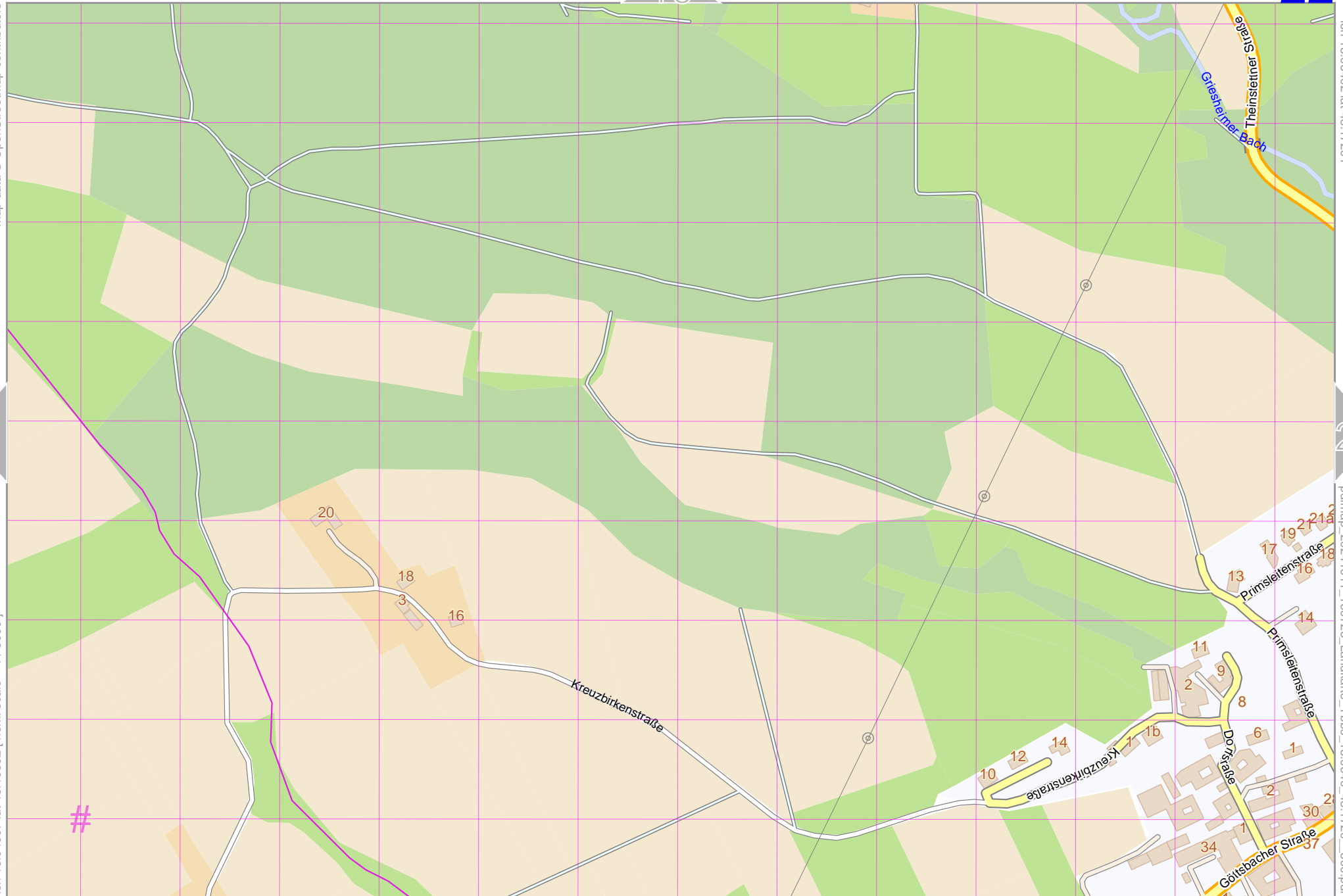
pdfmap\_20241011\_160726\_Landkarte\_Ybbs\_15.0640\_48.1720\_500.pdf

16

28

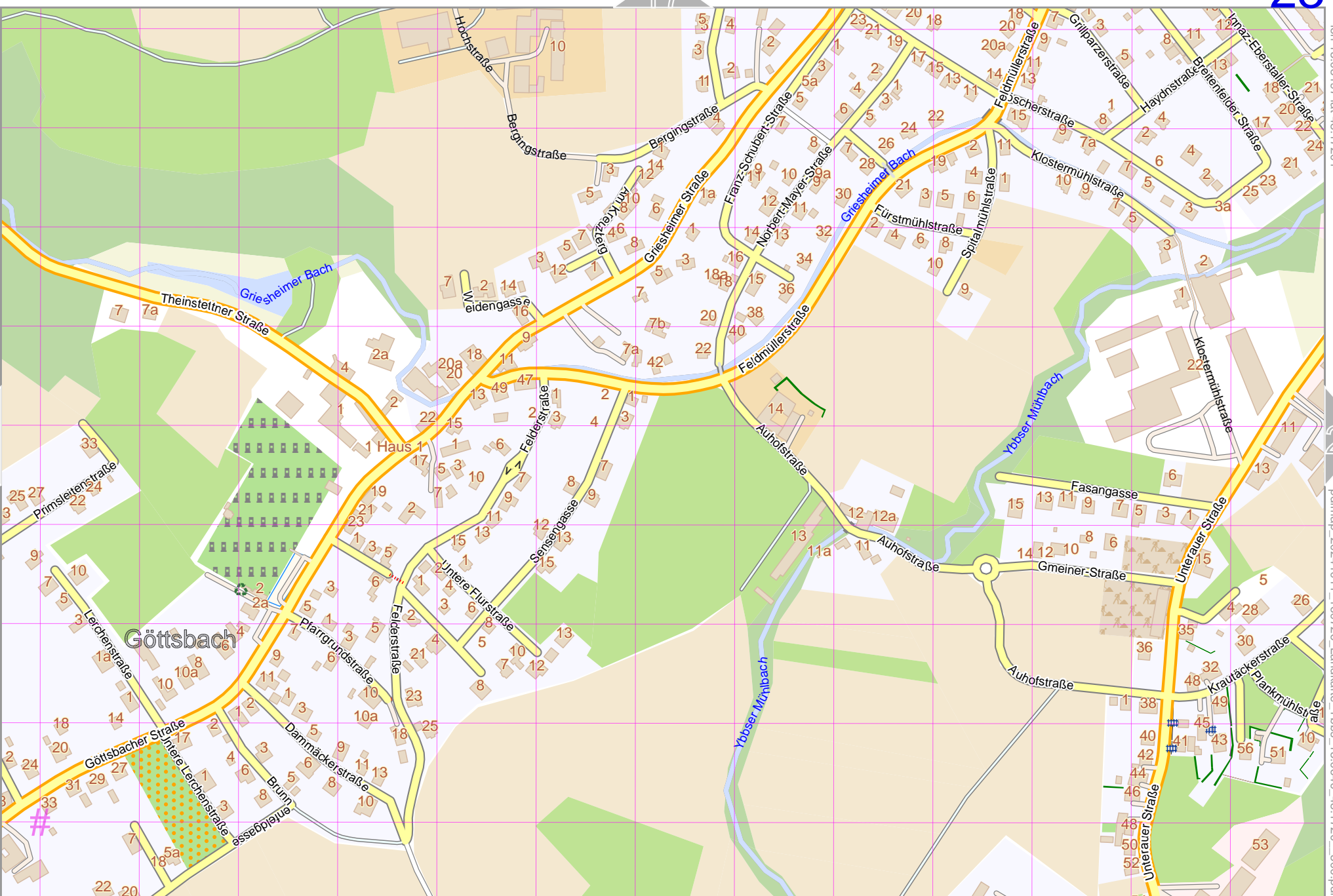
#

# UTM: 33 U easting 503.50 km northing 5334.60 km  
UTM-Grid-width = 100m



Map data © OpenStreetMap contributors

lon 15.06402 lat 48.16392 [ nom. scale = 1 / 5000 ]



# UTM: 33 U easting 504.80 km northing 5334.60 km  
 UTM-Grid-width = 100m

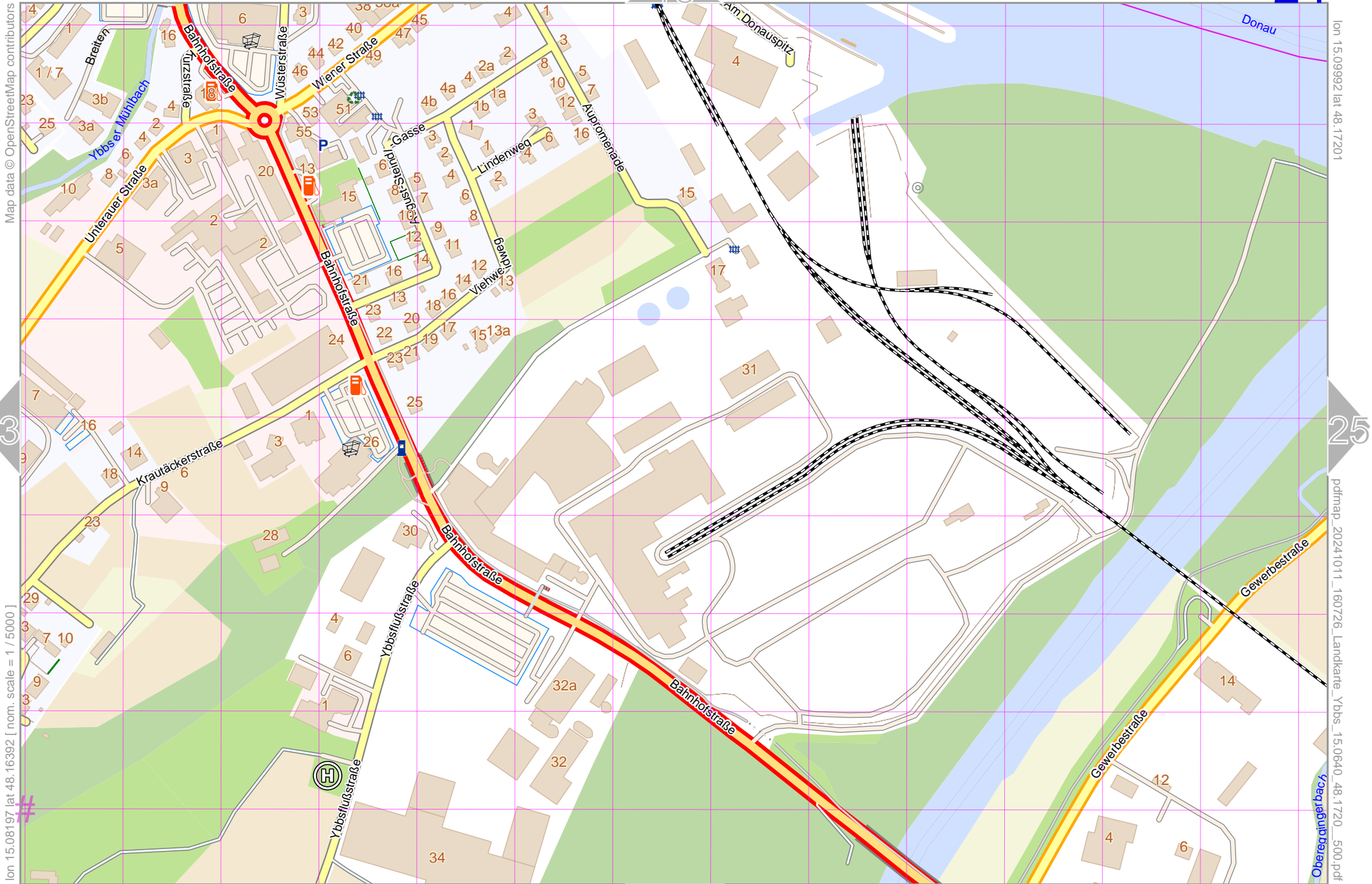
lon 15.08197 lat 48.17201

pdfmap\_20241011\_160726\_Landkarte\_Ybbs\_15.0640\_48.1720\_500.pdf

# Landkarte Ybbs

24

top



lon 15.08197 lat 48.16392 [ nom. scale = 1 / 5000 ]

# UTM: 33 U easting 506.10 km northing 5334.60 km  
UTM-Grid-width = 100m

lon 15.09692 lat 48.17201

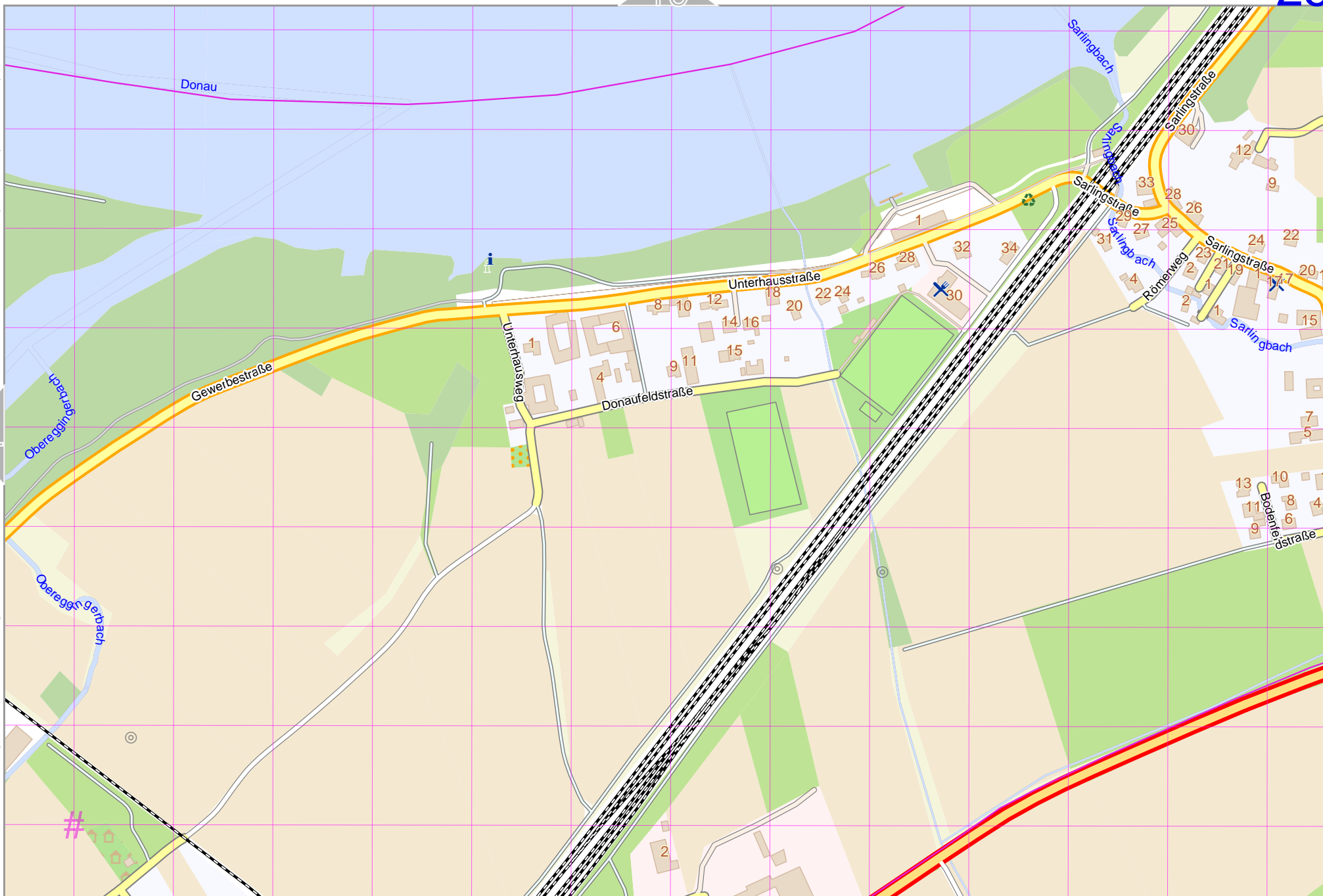
pdfmap\_20241011\_160726\_Landkarte\_Ybbs\_15.0640\_48.1720\_500.pdf

30



Map data © OpenStreetMap contributors

lon 15.09992 lat 48.16392 [ nom. scale = 1 / 5000 ]



lon 15.11787 lat 48.17201

pdfmap\_20241011\_160726\_Landkarte\_Ybbs\_15.0640\_48.1720\_500.pdf

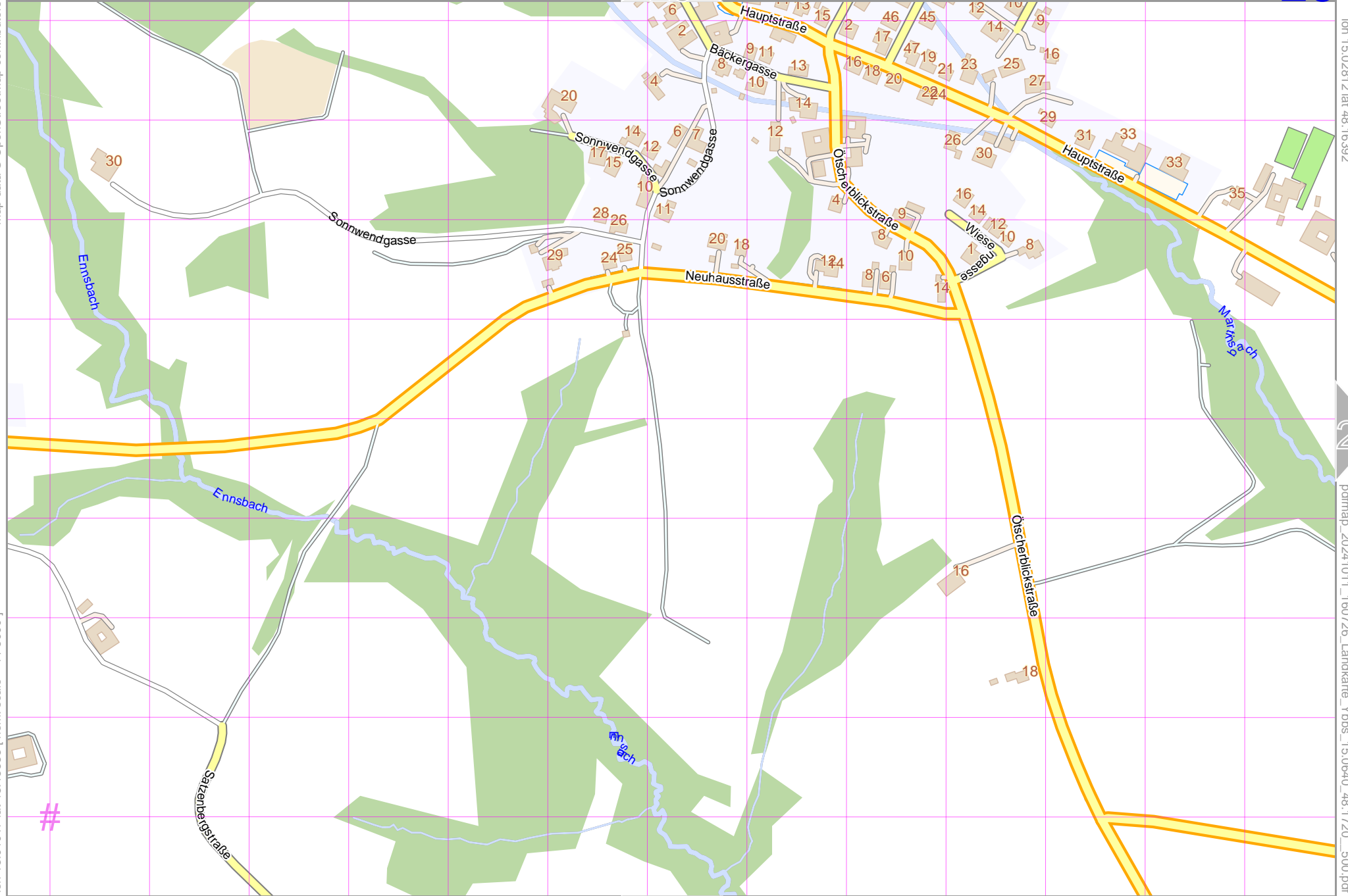
# UTM: 33 U easting 507.50 km northing 5334.60 km  
UTM-Grid-width = 100m

Map data © OpenStreetMap contributors

lon 15.01017 lat 48.15583 [ nom. scale = 1 / 5000 ]

lon 15.02812 lat 48.16392

pdfmap\_20241011\_160726\_Landkarte\_Ybbs\_15.0640\_48.1720\_500.pdf



# UTM: 33 U easting 500.80 km northing 5333.70 km  
UTM-Grid-width = 100m

32

27

Map data © OpenStreetMap contributors

lon 15.04607 lat 48.16392

26

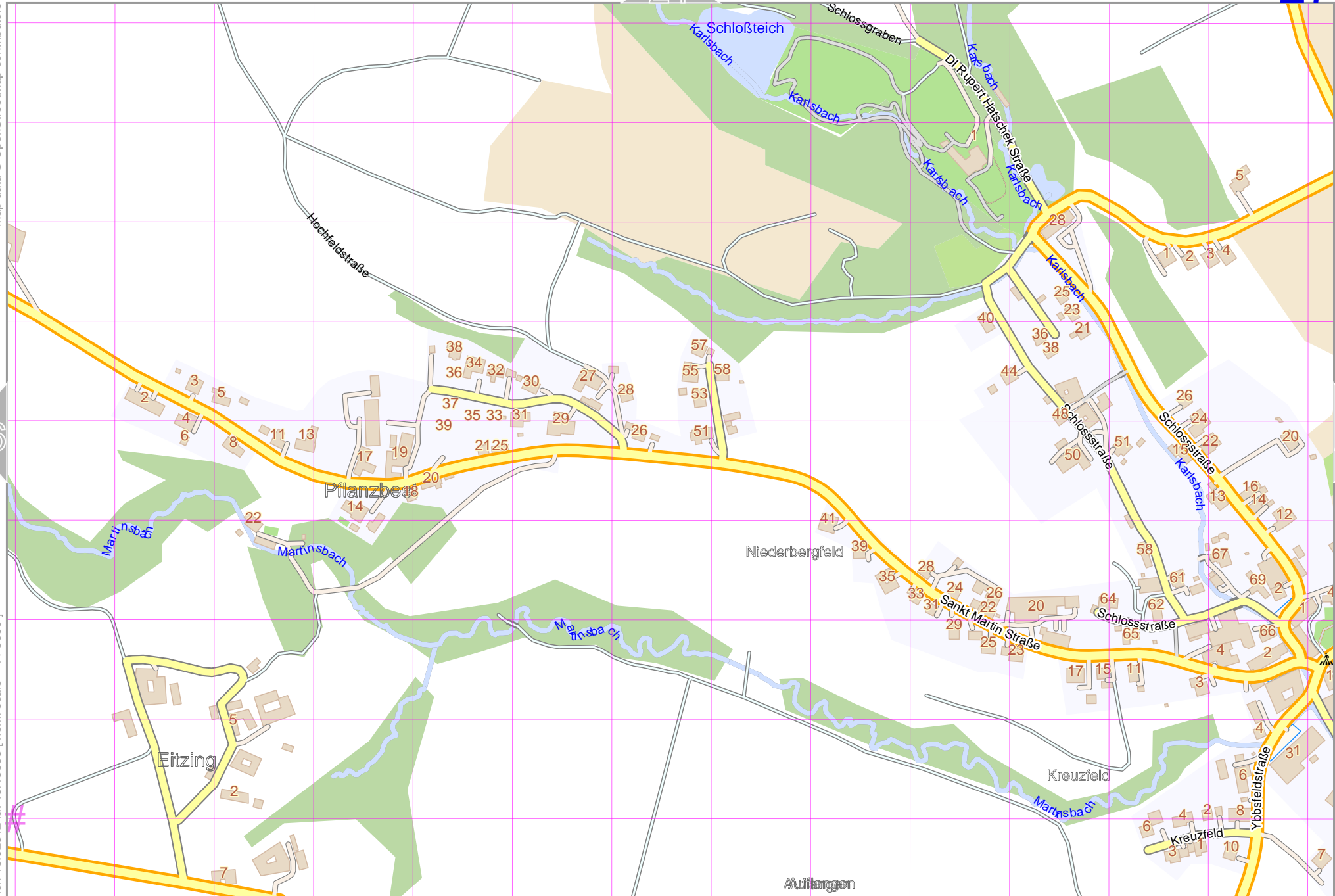
28

lon 15.02812 lat 48.15583 [ nom. scale = 1 / 5000 ]

pdfmap\_20241011\_160726\_Landkarte\_Ybbs\_15.0640\_48.1720\_500.pdf

# UTM: 33 U easting 502.10 km northing 5333.70 km  
UTM-Grid-width = 100m

33





Map data © OpenStreetMap contributors

lon 15.06402 lat 48.16392

27

29

lon 15.04607 lat 48.15583 [ nom. scale = 1 / 5000 ]

pdfmap\_20241011\_160726\_Landkarte\_Ybbs\_15.0640\_48.1720\_500.pdf

Karlsbach

# UTM: 33 U easting 503.50 km northing 5333.70 km  
UTM-Grid-width = 100m

34

Map data © OpenStreetMap contributors

lon 15.08197 lat 48.16392

28

30

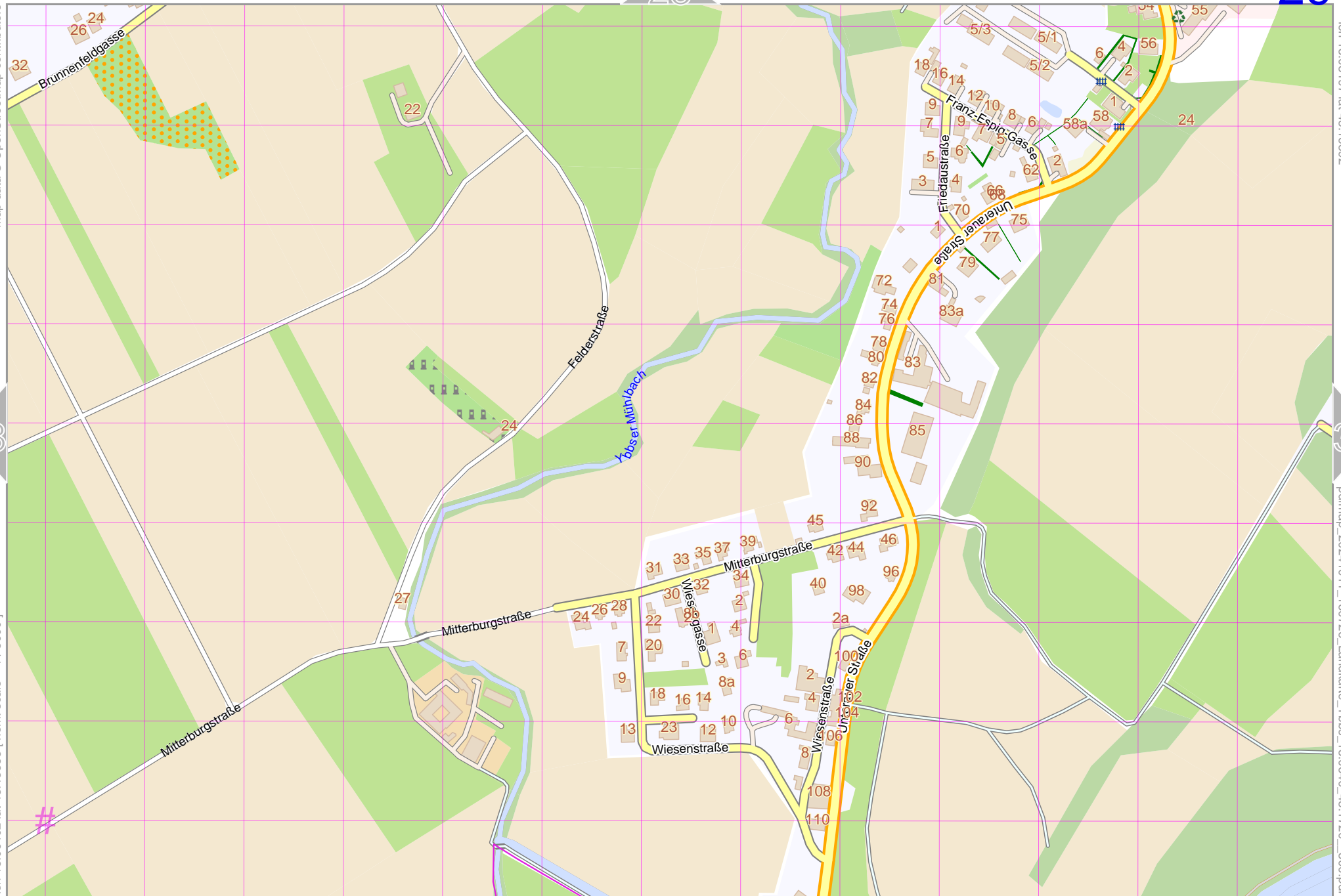
lon 15.06402 lat 48.15583 [ nom. scale = 1 / 5000 ]

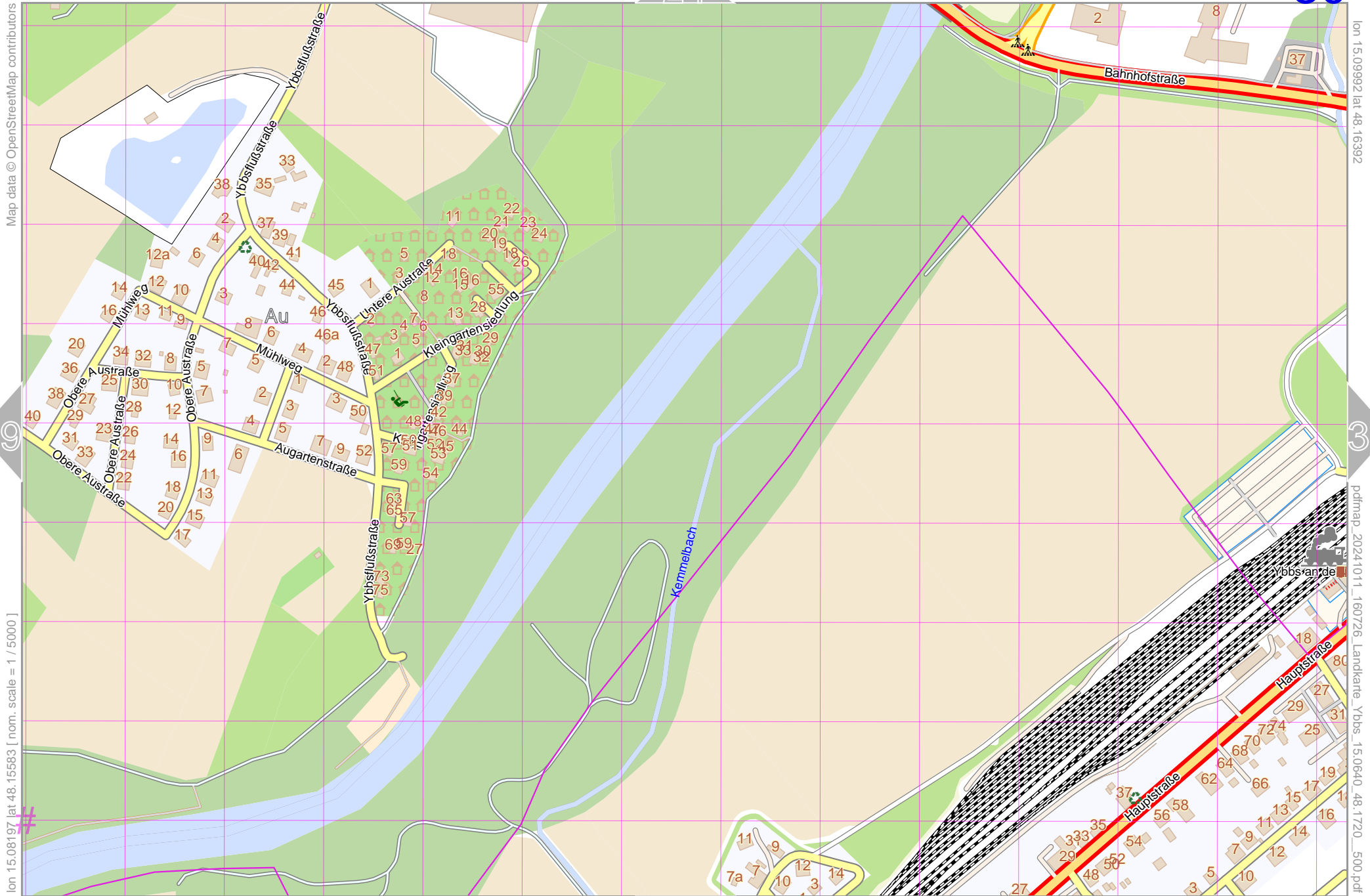
pdfmap\_20241011\_160726\_Landkarte\_Ybbs\_15.0640\_48.1720\_500.pdf

23

35

# UTM: 33 U easting 504.80 km northing 5333.70 km  
UTM-Grid-width = 100m





Map data © OpenStreetMap contributors

lon 15.09692 lat 48.16392

lon 15.08197 lat 48.15583 [ nom. scale = 1 / 5000 ]

pdfmap\_20241011\_160726\_Landkarte\_Ybbs\_15.0640\_48.1720\_500.pdf

# UTM: 33 U easting 506.10 km northing 5333.70 km  
UTM-Grid-width = 100m

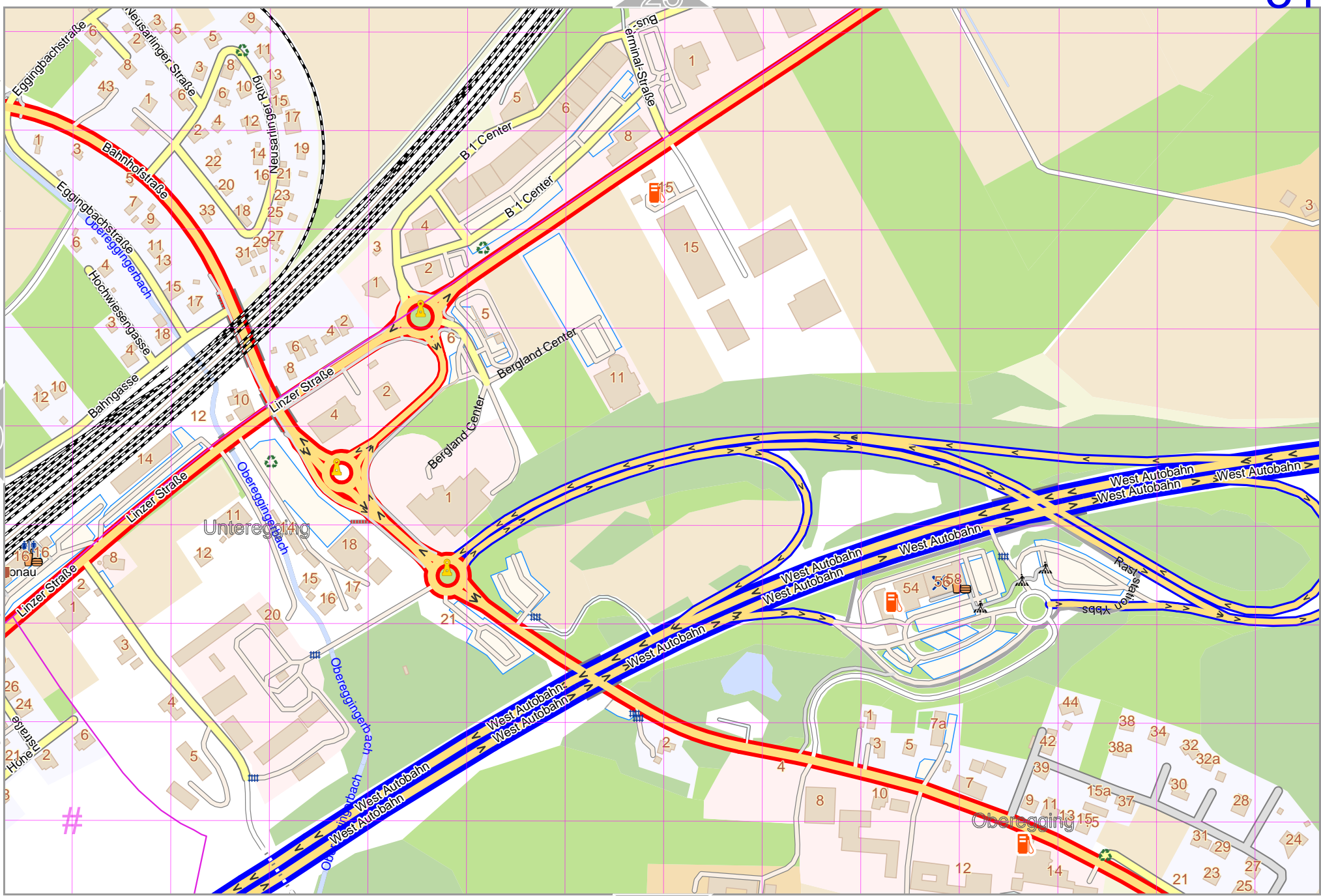
# Landkarte Ybbs

Map data © OpenStreetMap contributors

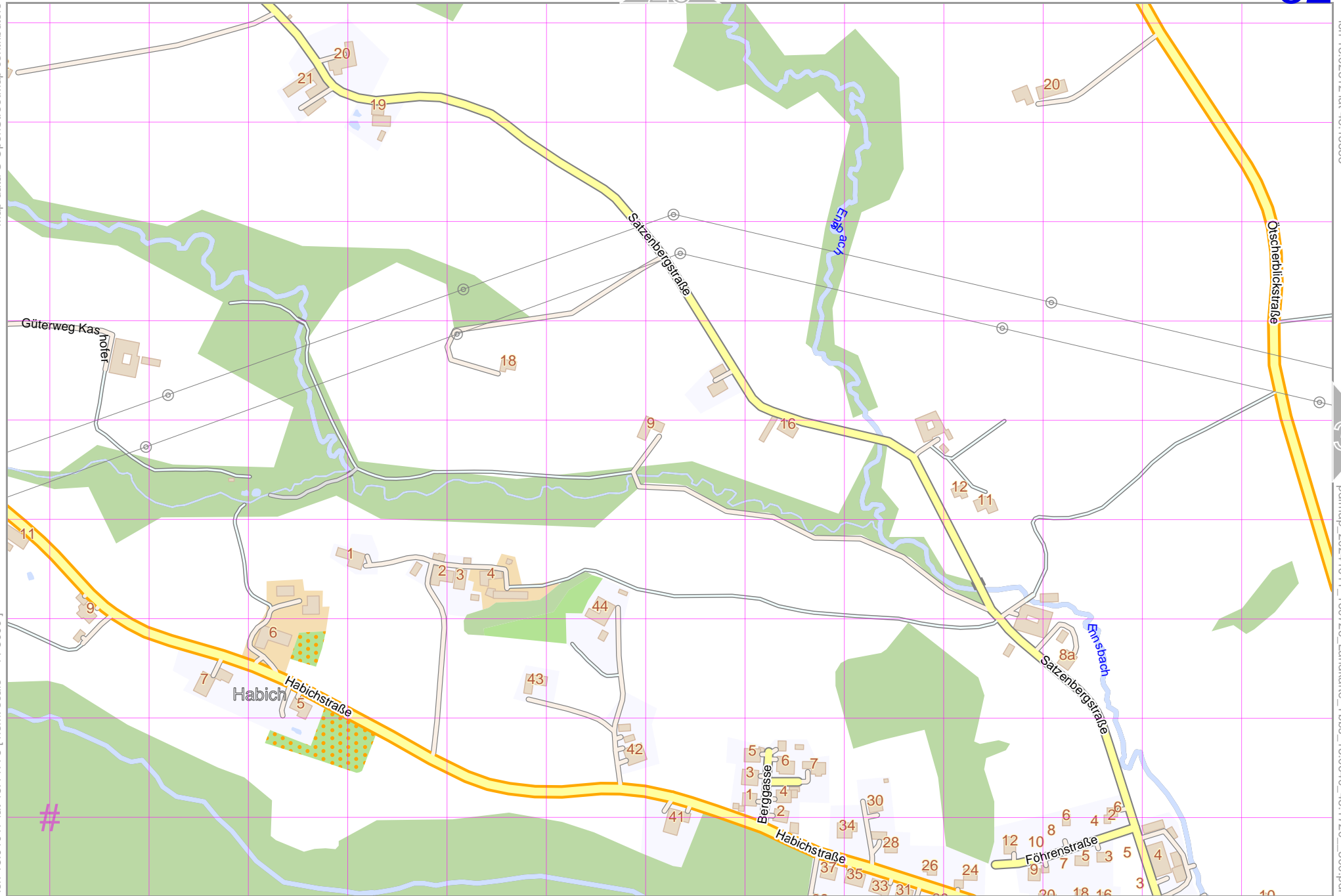
lon 15.1787 lat 48.16392

pdfmap\_20241011\_160726\_Landkarte\_Ybbs\_15.0640\_48.1720\_500.pdf

lon 15.09992 lat 48.15583 [ nom. scale = 1 / 5000 ]



# UTM: 33 U easting 507.50 km northing 5333.70 km  
 UTM-Grid-width = 100m





Map data © OpenStreetMap contributors

lon 15.04607 lat 48.15583



32

34

Hochfeld im Graben

Weingartenfeld

Stiegelfeld

P

Otscherblickstraße

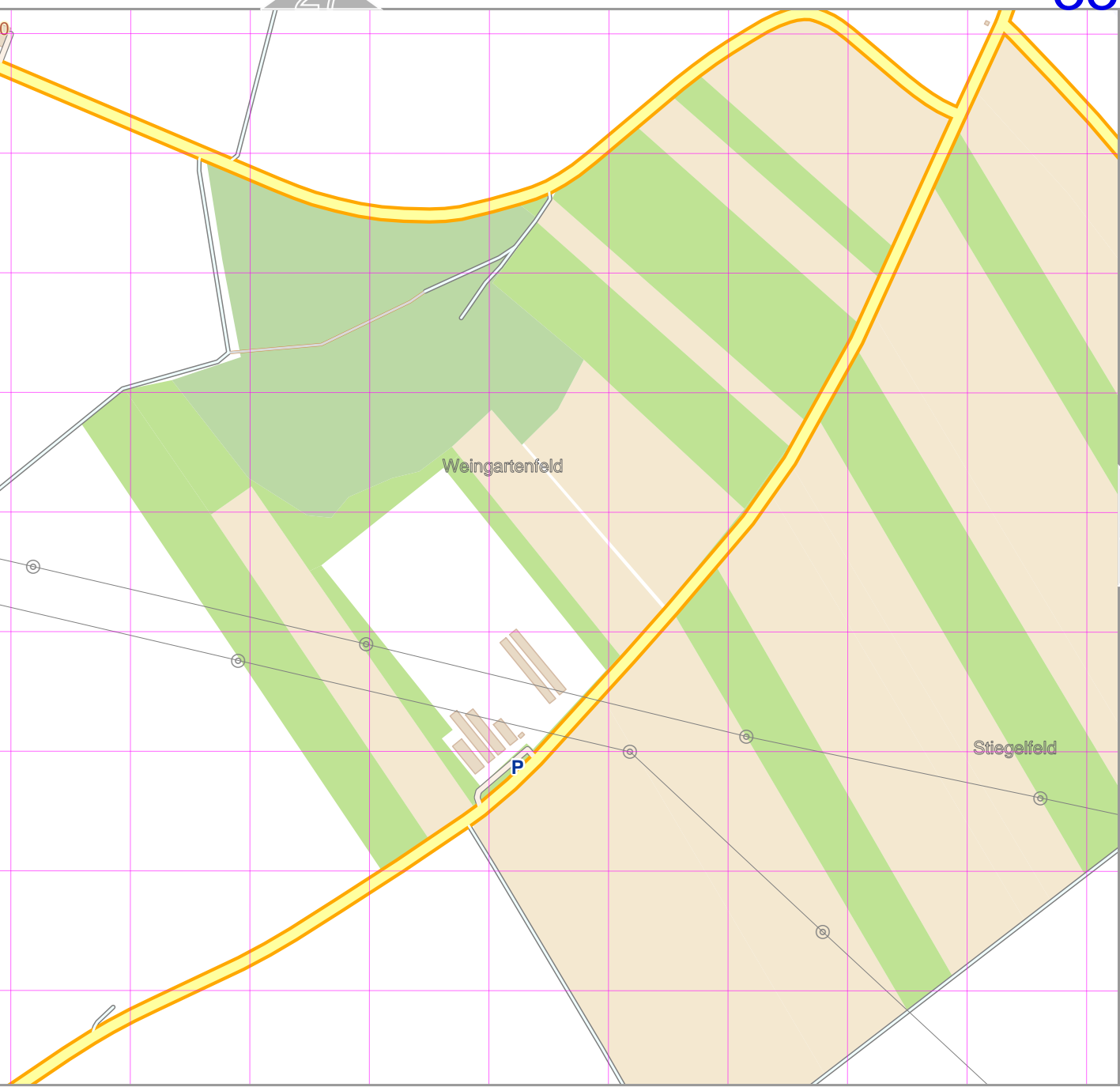
Otscherblickstraße

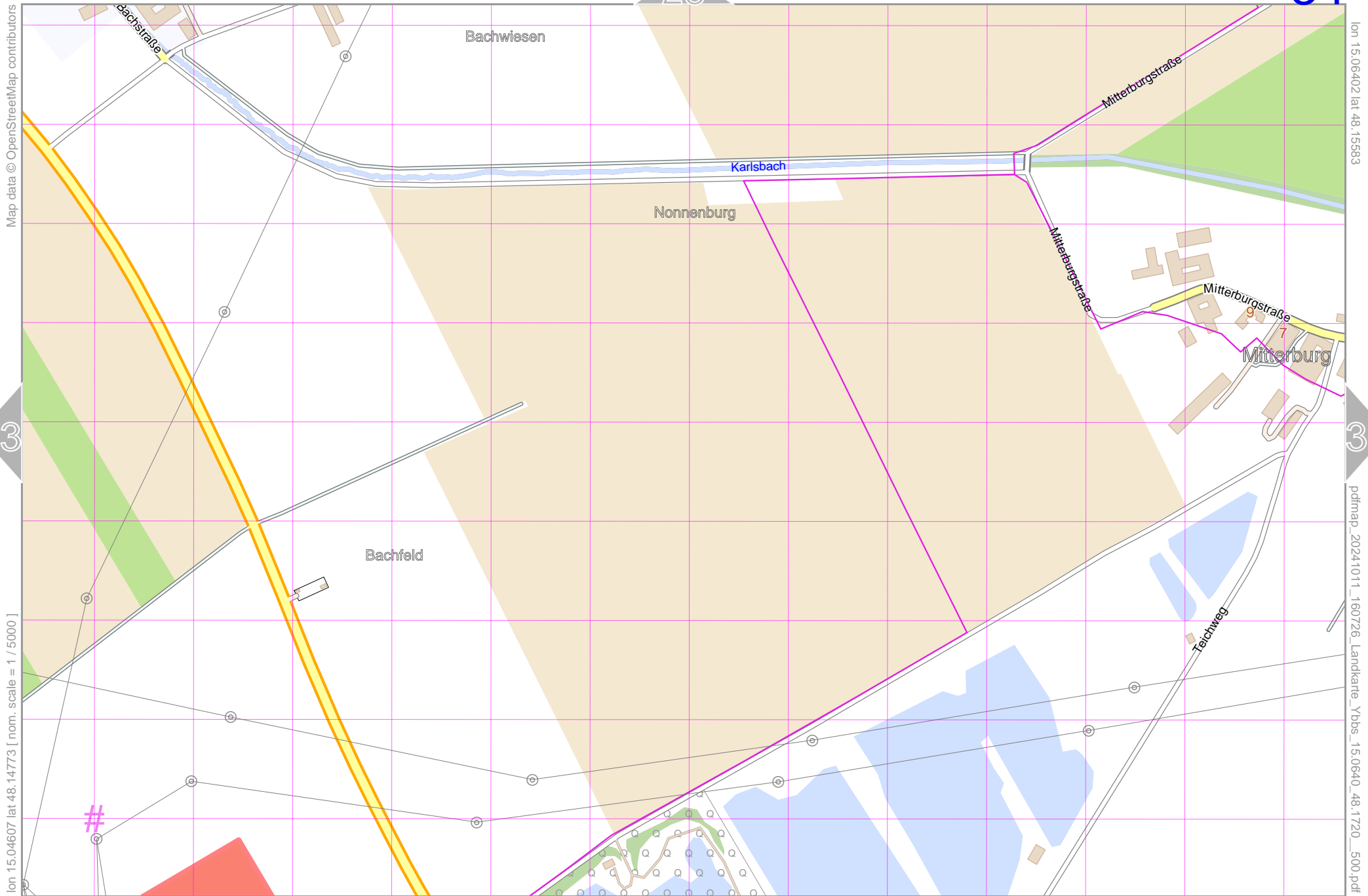
lon 15.02812 lat 48.14773 [ nom. scale = 1 / 5000 ]

pdfmap\_20241011\_160726\_Landkarte\_Ybbs\_15.0640\_48.1720\_500.pdf

# UTM: 33 U easting 502.10 km northing 5332.80 km

UTM-Grid-width = 100m





Map data © OpenStreetMap contributors

lon 15.06402 lat 48.15583

lon 15.04607 lat 48.14773 [ nom. scale = 1 / 5000 ]

pdfmap\_20241011\_160726\_Landkarte\_Ybbs\_15.0640\_48.1720\_500.pdf

# UTM: 33 U easting 503.50 km northing 5332.80 km  
UTM-Grid-width = 100m

Map data © OpenStreetMap contributors

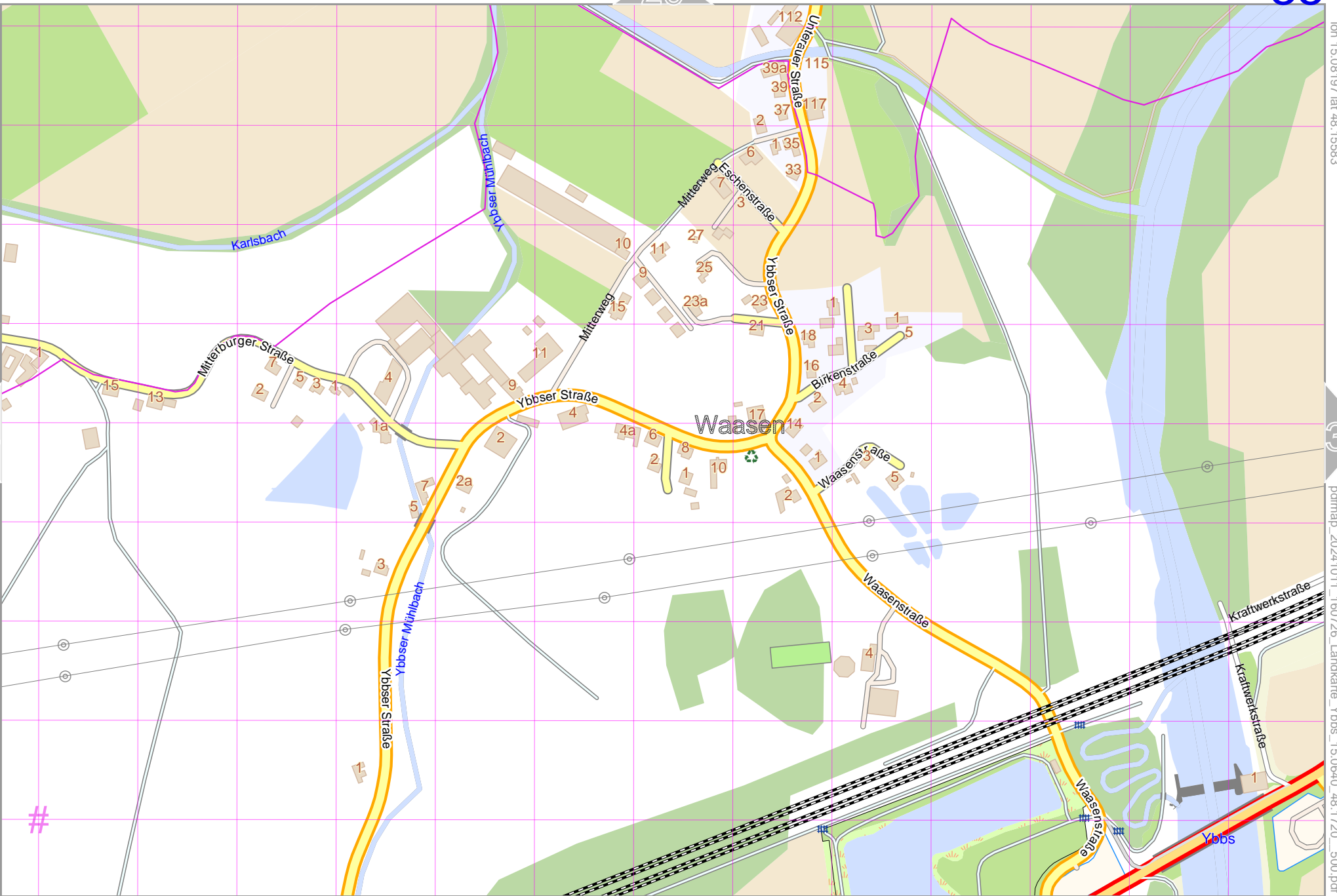
lon 15.08197 lat 48.15583

34

36

lon 15.06402 lat 48.14773 [ nom. scale = 1 / 5000 ]

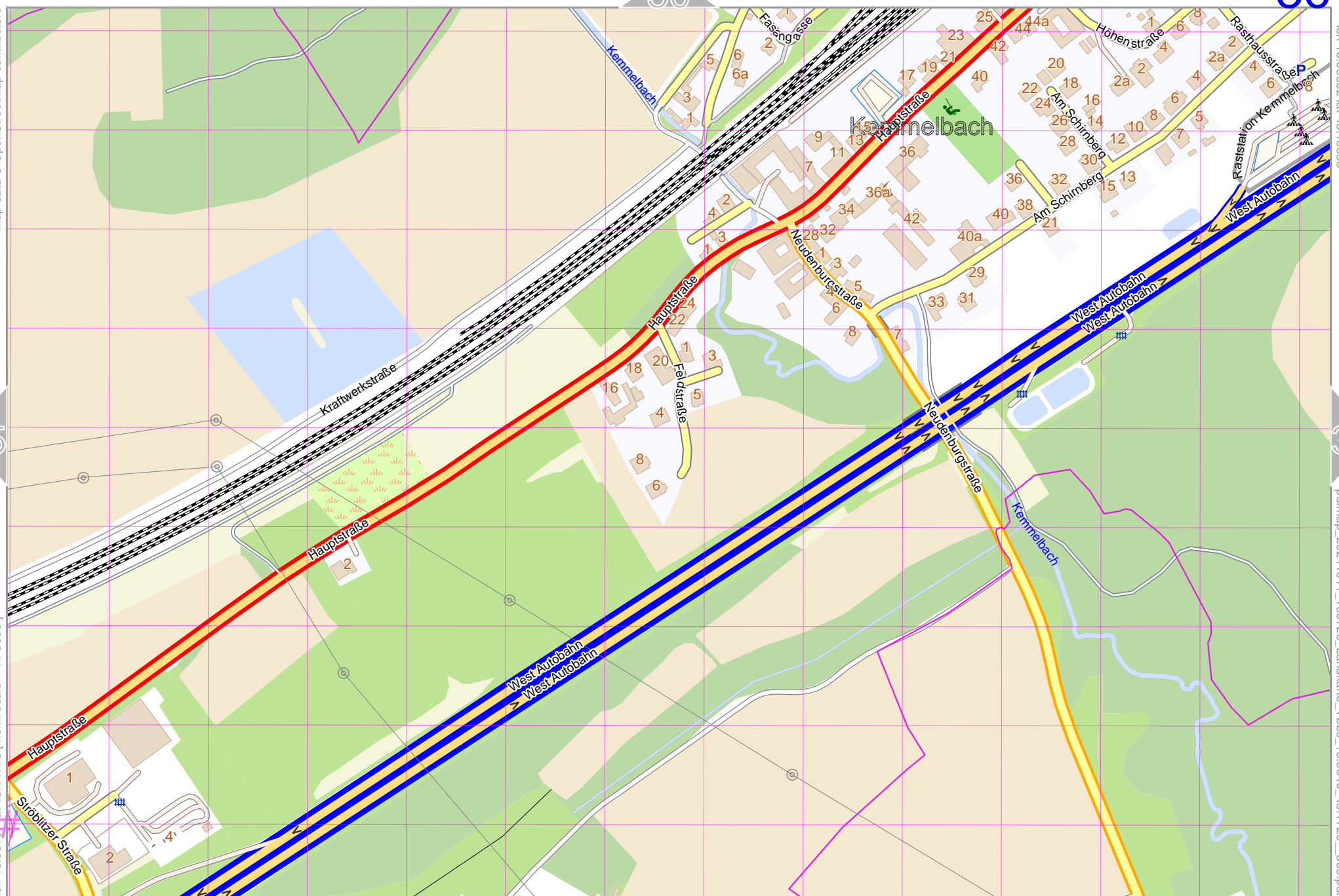
pdfmap\_20241011\_160726\_Landkarte\_Ybbs\_15.0640\_48.1720\_500.pdf



# UTM: 33 U easting 504.80 km northing 5332.80 km  
 UTM-Grid-width = 100m

Map data © OpenStreetMap contributors

lon 15.08197 lat 48.14773 [ nom. scale = 1 / 5000 ]



lon 15.09992 lat 48.15883

pdfmap\_20241011\_160726\_Landkarte\_Ybbs\_15.0640\_48.1720\_500.pdf

# UTM: 33 U easting 506.10 km northing 5332.80 km  
UTM-Grid-width = 100m

Map data © OpenStreetMap contributors

lon 15.11787 lat 48.15583

36

lon 15.09992 lat 48.14773 [ nom. scale = 1 / 5000 ]

pdfmap\_20241011\_160726\_Landkarte\_Ybbs\_15.0640\_48.1720\_500.pdf

# UTM: 33 U easting 507.50 km northing 5332.80 km  
UTM-Grid-width = 100m

