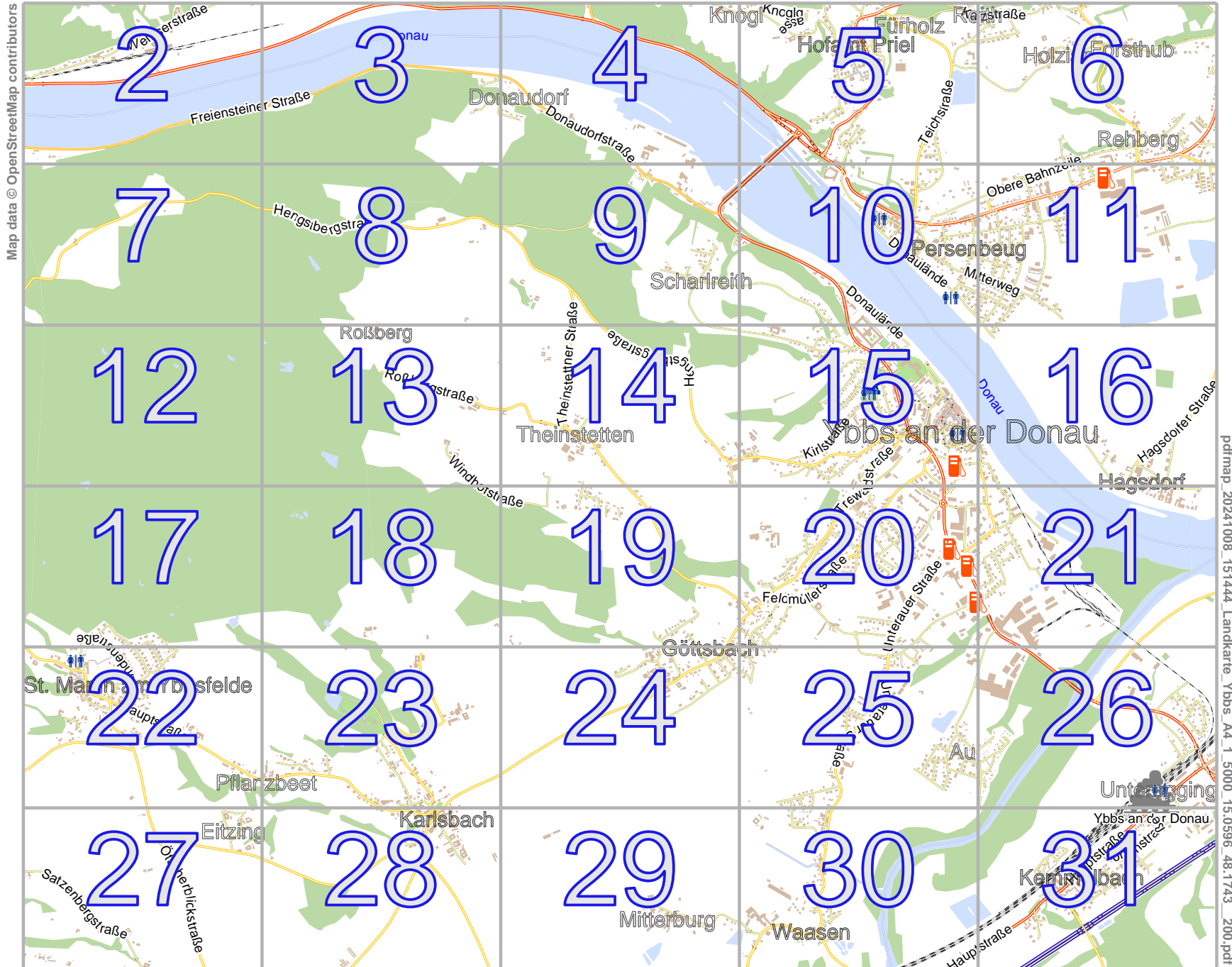


Landkarte Ybbs A4 1_5000

lon 15.10454 lat 48.19863



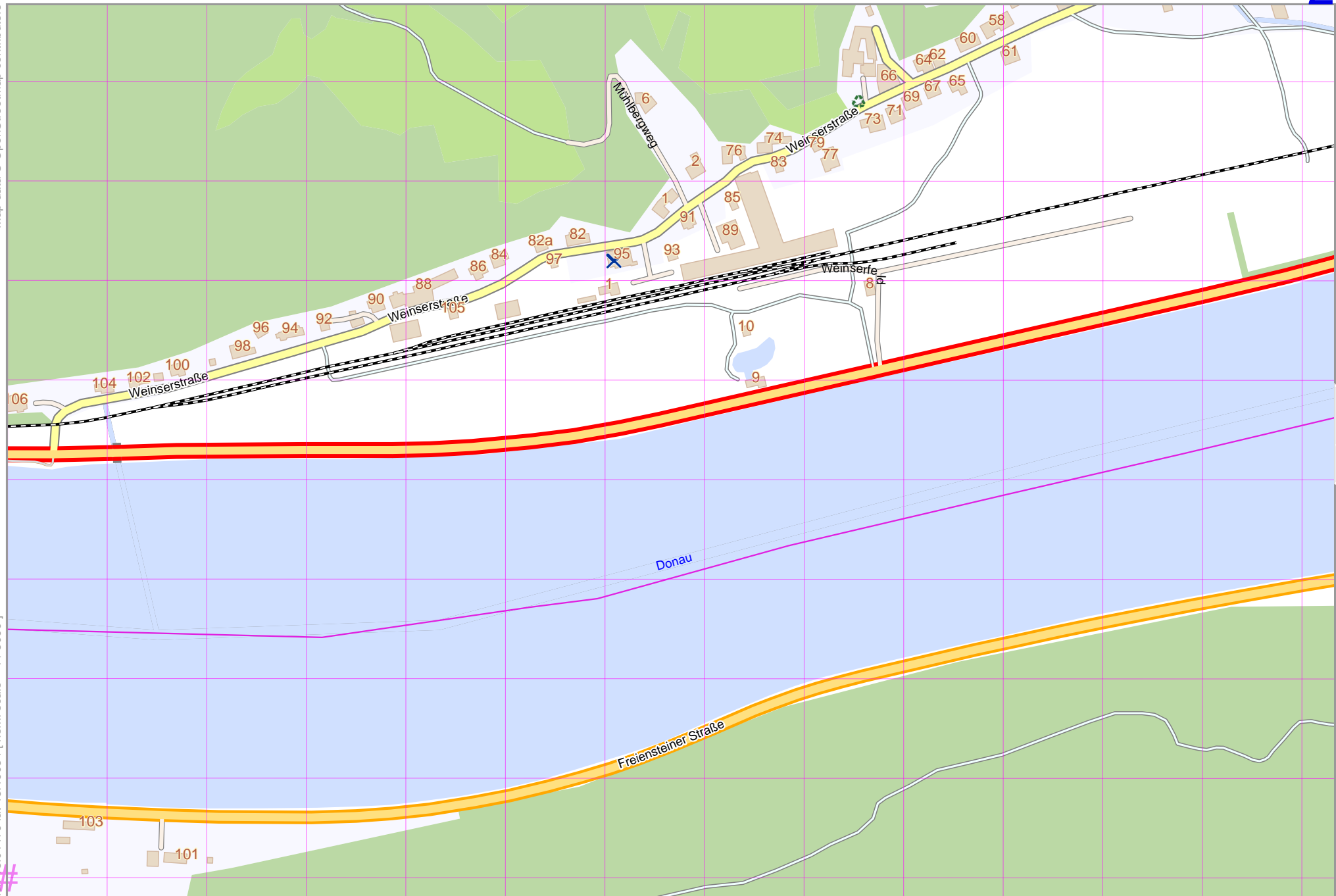
Map data © OpenStreetMap contributors

lon 15.01479 lat 48.15007
[nom. scale = 1 / 30000]

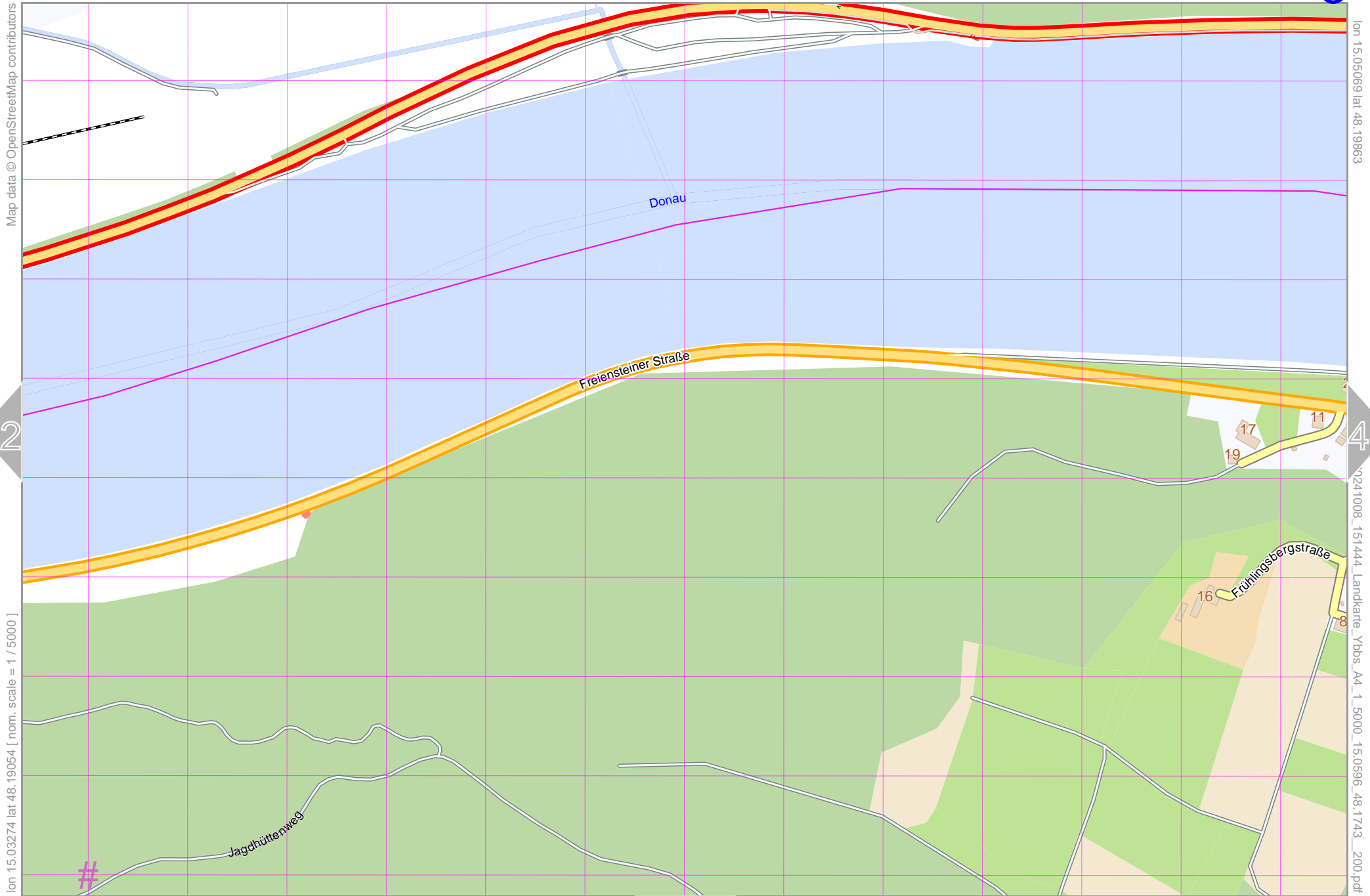
Map data © OpenStreetMap contributors

log:15.01479 lat:48.19054 [nom. scale = 1 / 5000]

lon:15.03274 lat:48.19863



UTM: 33 U easting 501.10 km northing 5337.50 km
UTM-Grid-width = 100m



UTM: 33 U easting 502.50 km northing 5337.50 km
 UTM-Grid-width = 100m

Landkarte Ybbs A4 1_5000

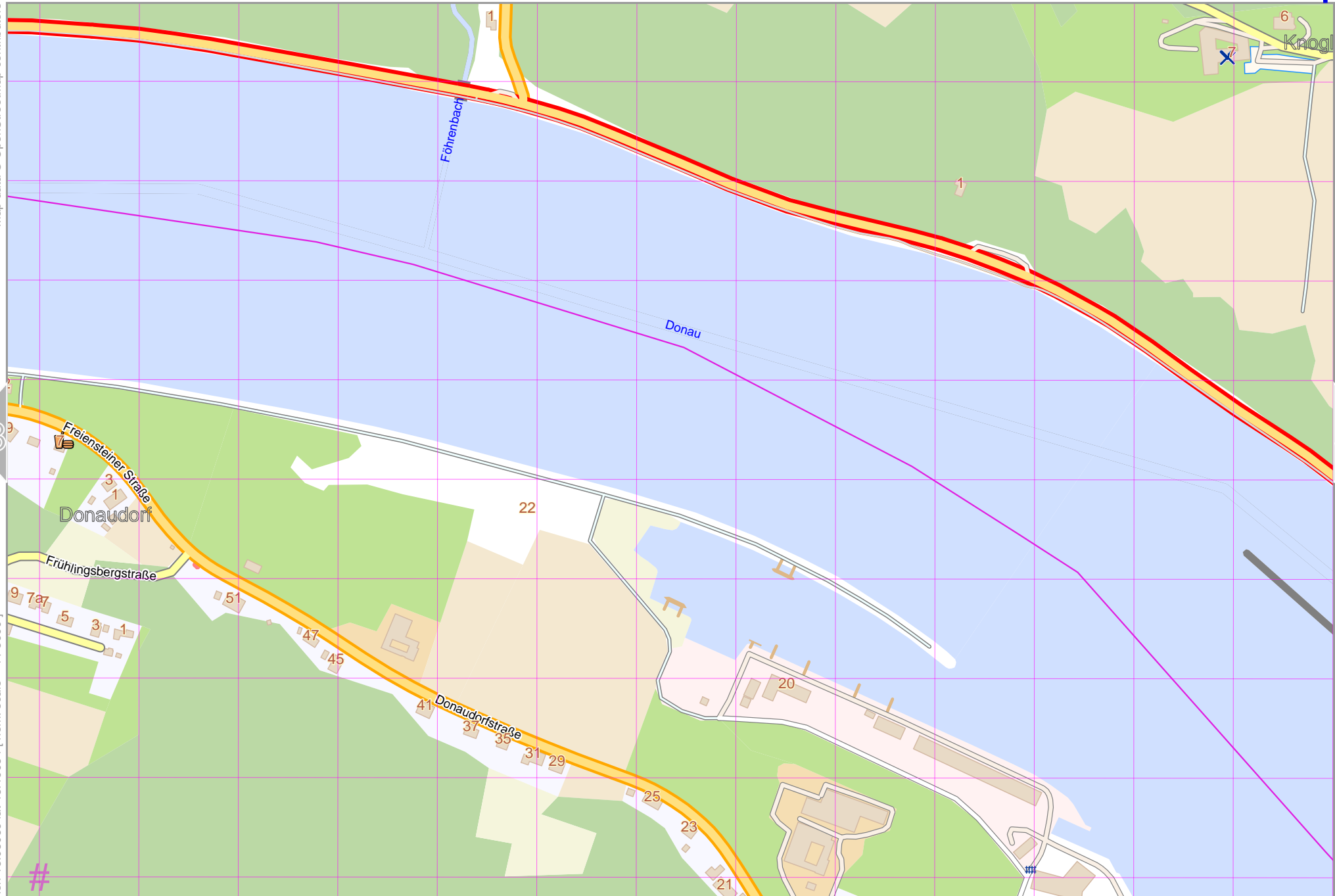
top

4

Map data © OpenStreetMap contributors

lon 15.05069 lat 48.19054 [nom. scale = 1 / 5000]

UTM: 33 U easting 503.80 km northing 5337.50 km
UTM-Grid-width = 100m



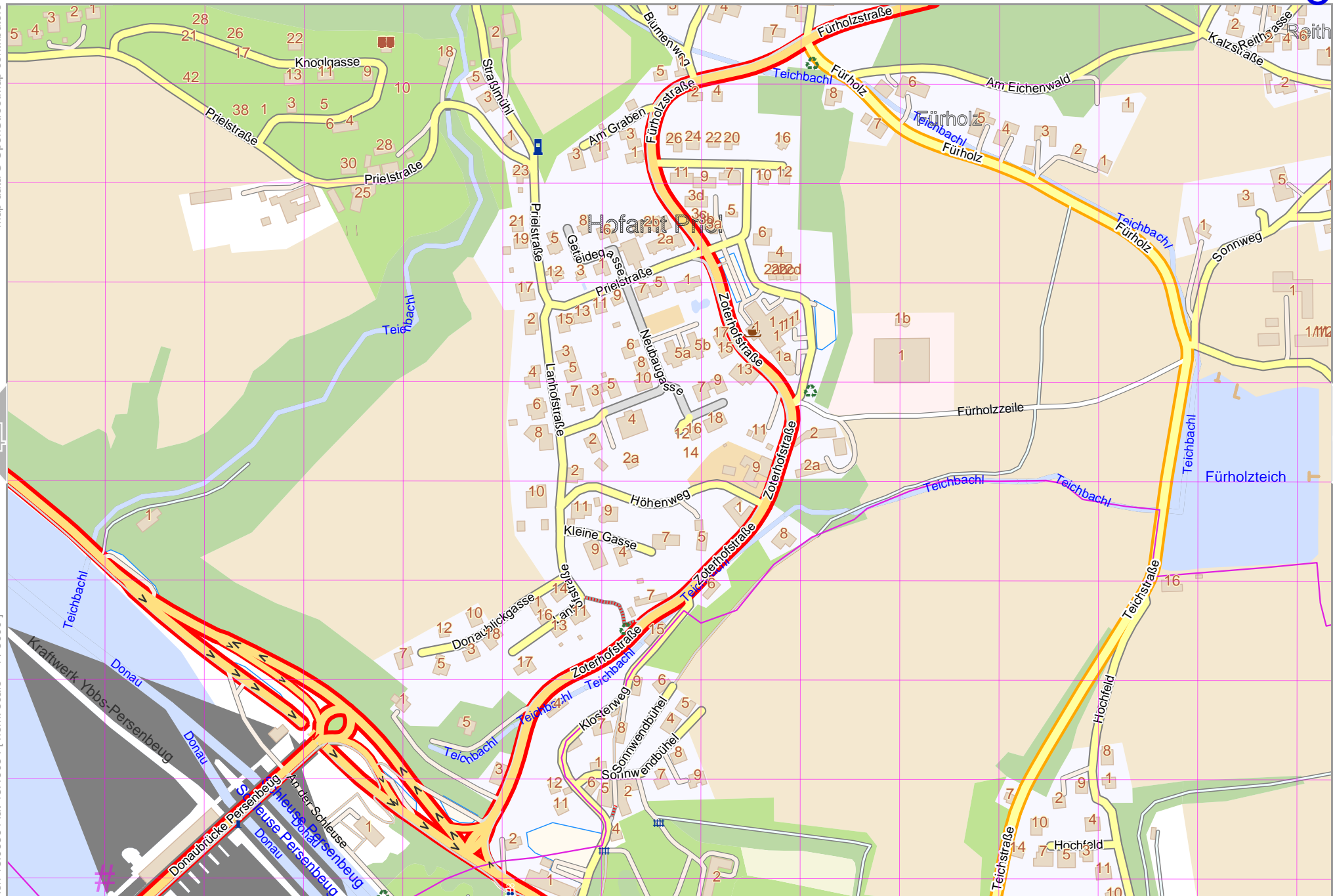
lon 15.06864 lat 48.19863

lon 15.05069 lat 48.19054 [nom. scale = 1 / 5000]

UTM-Grid-width = 100m

Map data © OpenStreetMap contributors

lon 15.06864 lat 48.19054 [nom. scale = 1 / 5000]



UTM: 33 U easting 505.20 km northing 5337.50 km
UTM-Grid-width = 100m

lon 15.06864 lat 48.19054

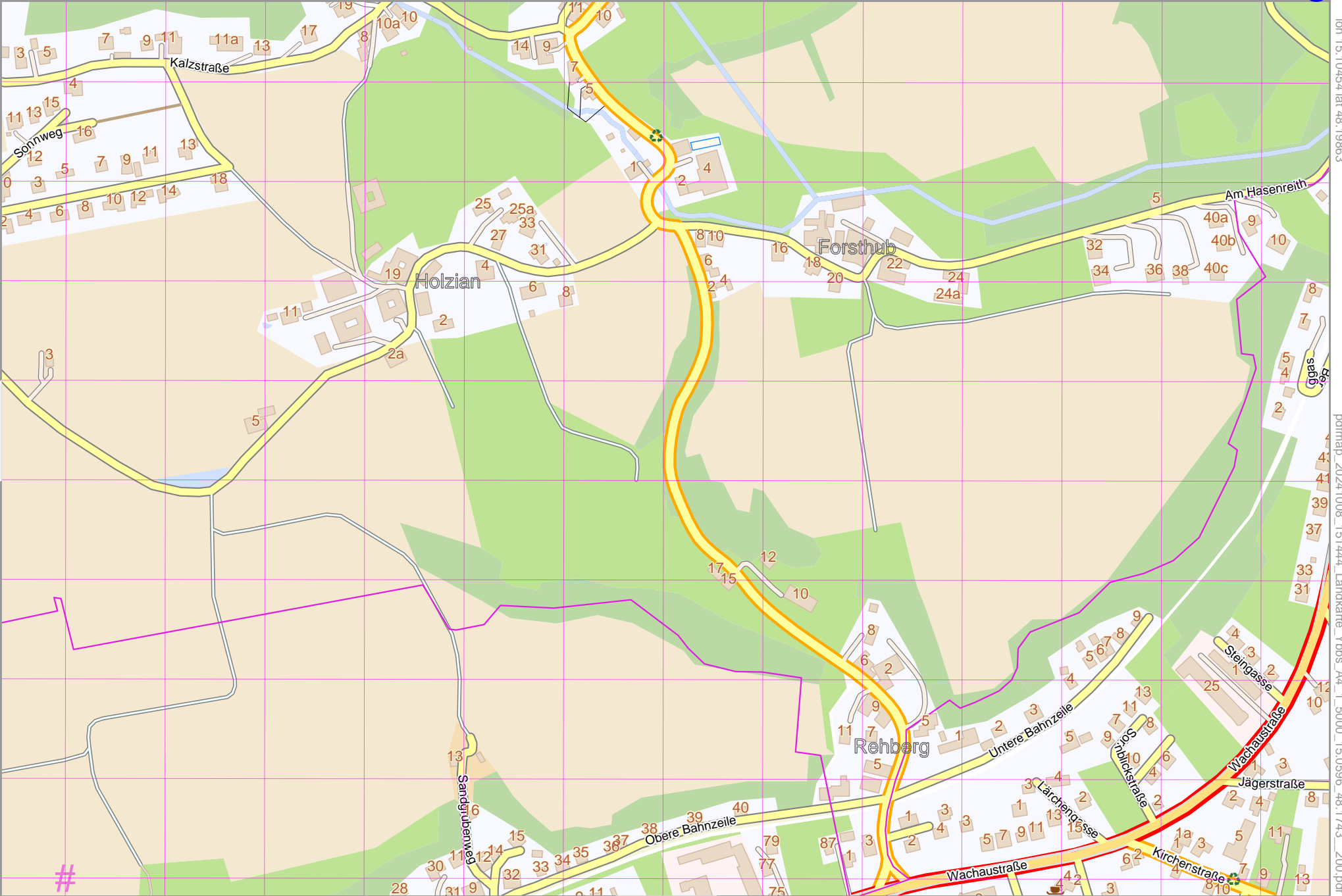
2241008_151444_Landkarte_Ybbs_A4_1_5000_15.0596_48.1743_200.pdf

Map data © OpenStreetMap contributors

lon 15.104541at 48.19863

pdfmap_20241008_151444_Landkarte_Ybbs_A4_1_5000_15.0596_48.1743_200.pdf

lon 15.08659 lat 48.19054 [nom. scale = 1 / 5000]

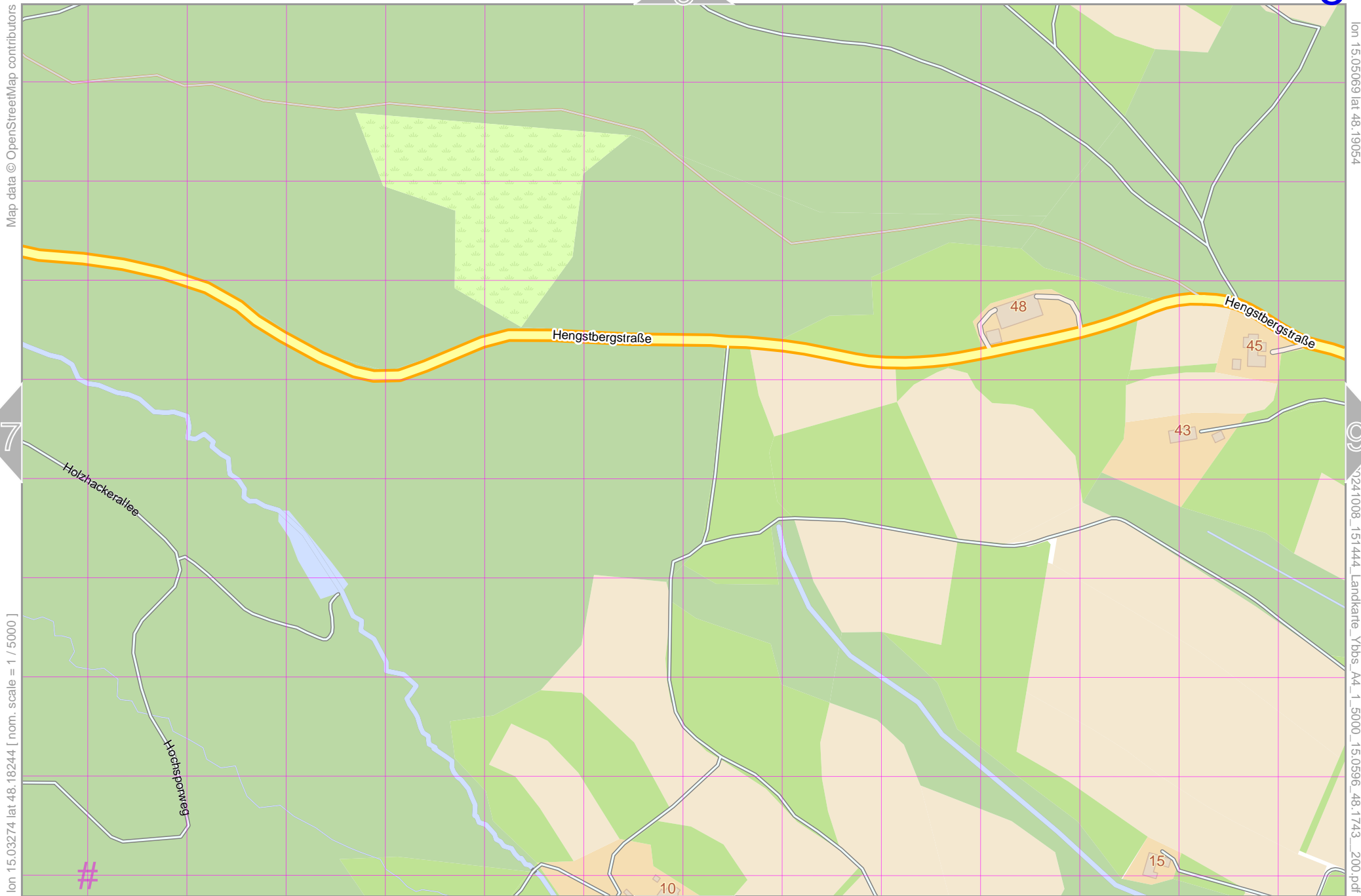


UTM: 33 U easting 506.50 km northing 5337.50 km

UTM-Grid-width = 100m

Landkarte Ybbs A4 1_5000

top



Map data © OpenStreetMap contributors

lon 15.05069 lat 48.19054

7

lon 15.03274 lat 48.18244 [nom. scale = 1 / 5000]

lon 15.05069 lat 48.1743 200.pdf

#

10

13

3

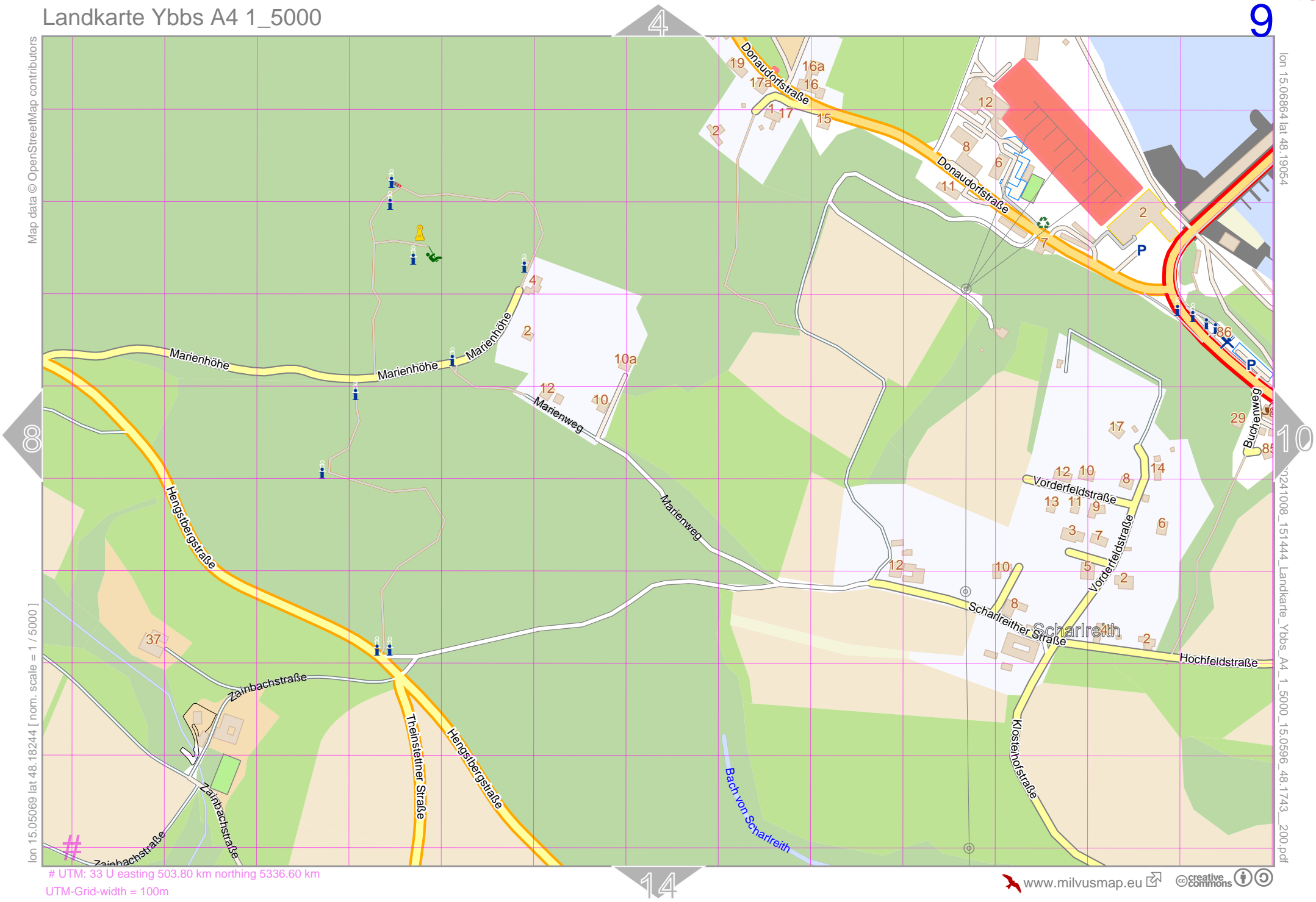
8

UTM: 33 U easting 502.50 km northing 5336.60 km
UTM-Grid-width = 100m

Map data © OpenStreetMap contributors

lon 15.05069 lat 48.18244 [nom. scale = 1 / 5000]

UTM: 33 U easting 503.80 km northing 5336.60 km
UTM-Grid-width = 100m



4

9

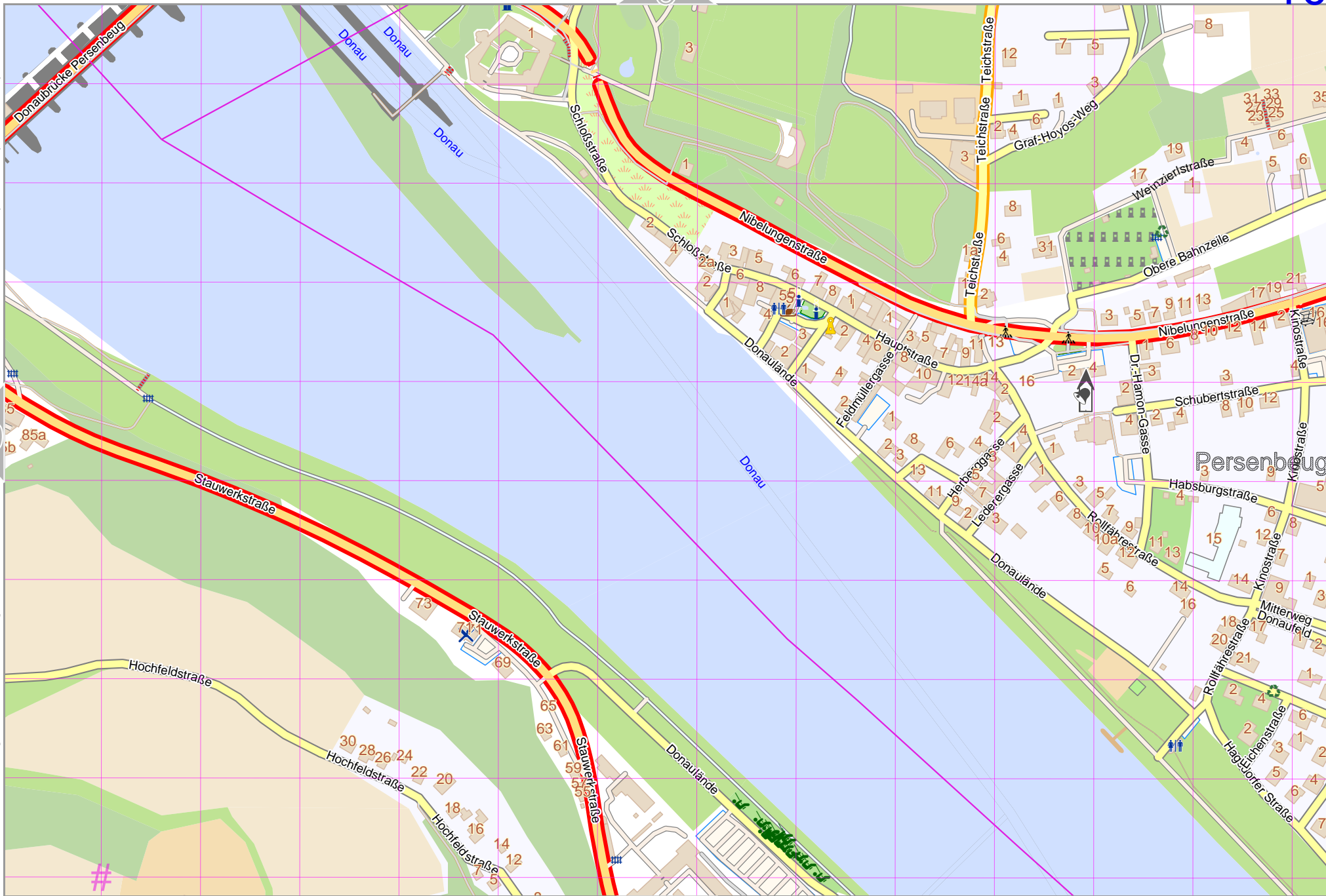
lon 15.06864 lat 48.19054

lon 15.05069 lat 48.18244 Landkarte_Ybbs_A4_1_5000_15.0596_48.1743_200.pdf

14

Map data © OpenStreetMap contributors

lon 15.06864 lat 48.18244 [nom. scale = 1 / 5000]



UTM: 33 U easting 505.20 km northing 5336.60 km
UTM-Grid-width = 100m

lon 15.06864 lat 48.18244

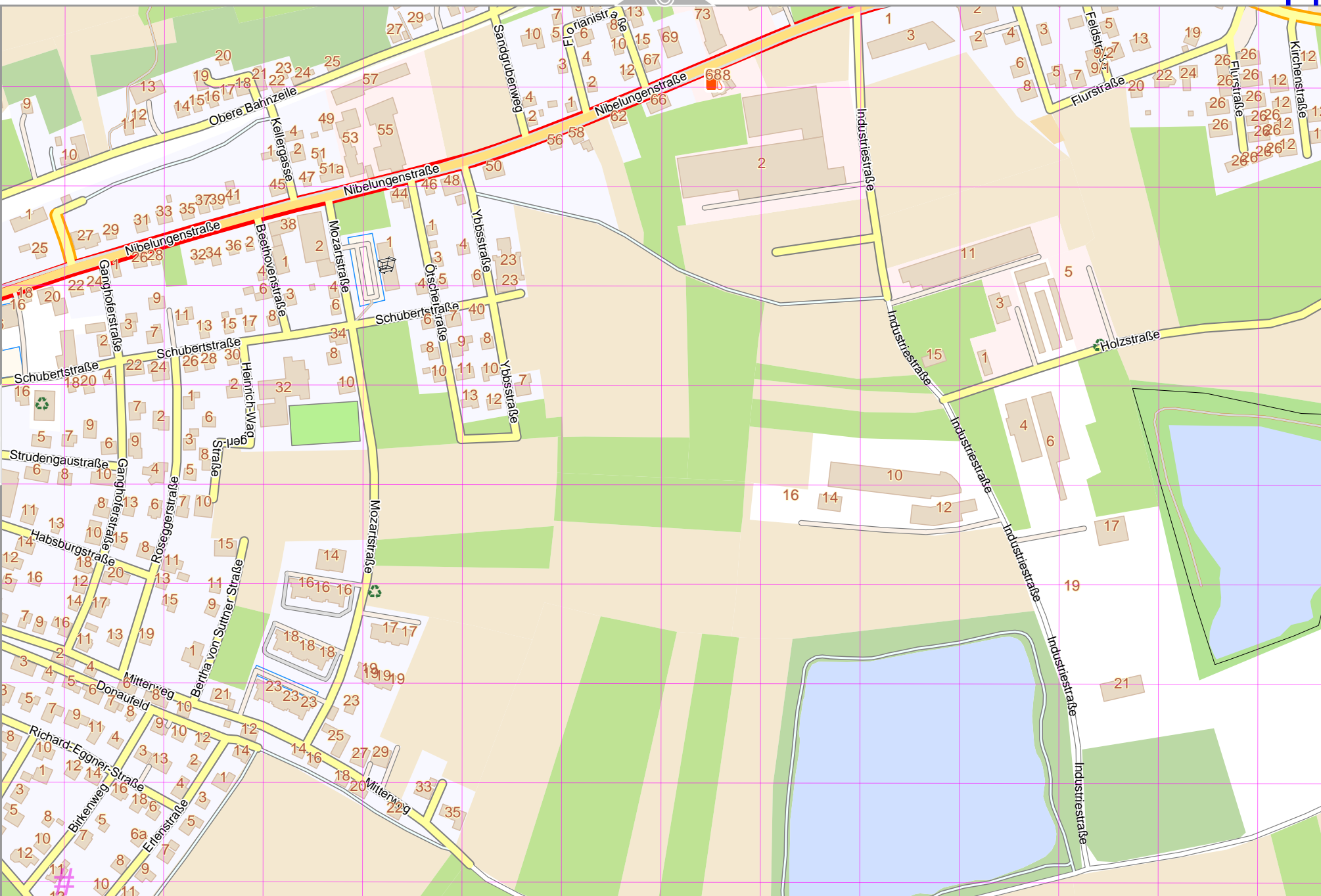
2241008_151444_Landkarte_Ybbs_A4_1_5000_15.06864_48.18244_200.pdf

Landkarte Ybbs A4 1_5000

top

Map data © OpenStreetMap contributors

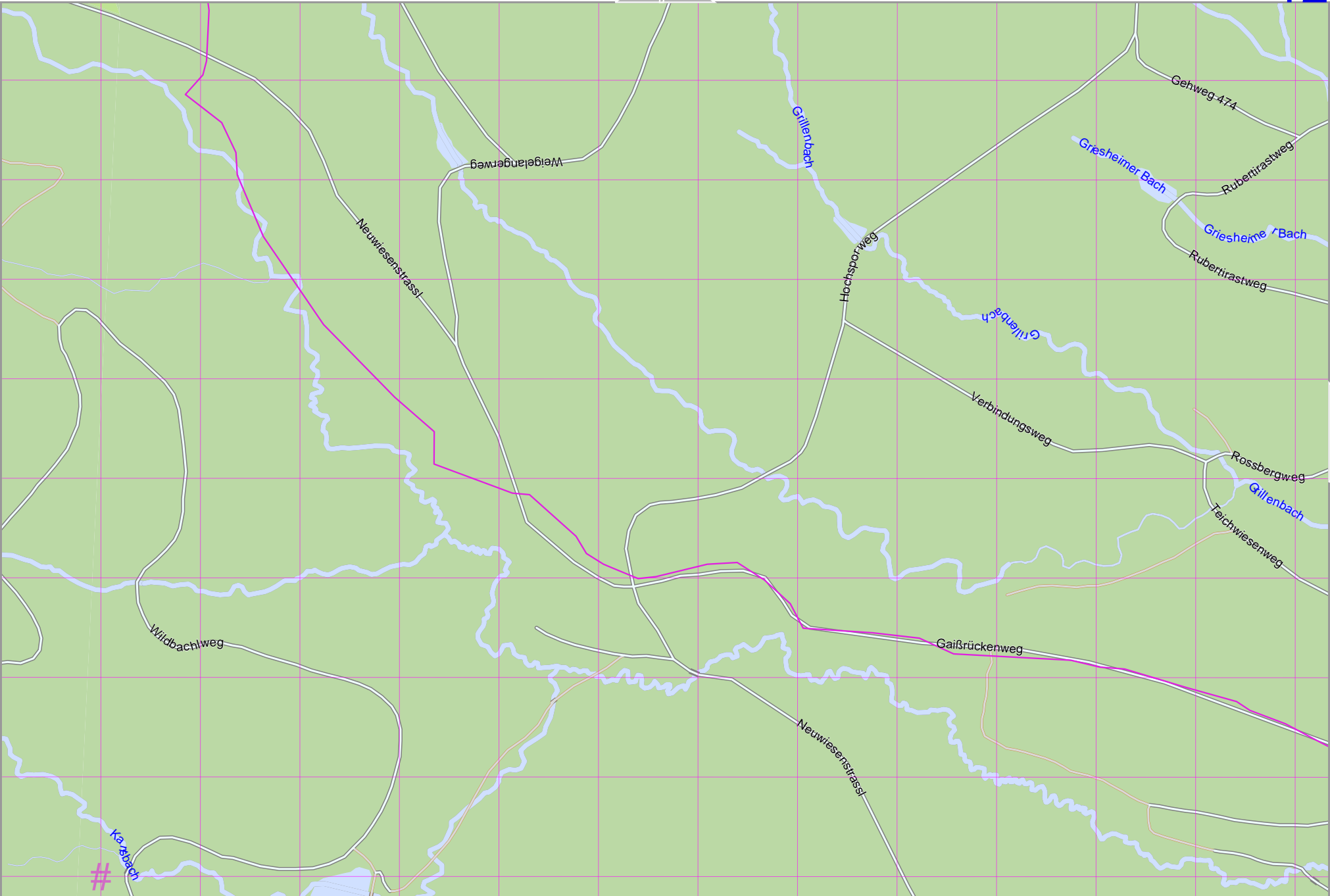
lon 15.08659 lat 48.18244 [nom. scale = 1 / 5000]



UTM: 33 U easting 506.50 km northing 5336.60 km
UTM-Grid-width = 100m

Map data © OpenStreetMap contributors

lon 15.01479 lat 48.17435 [nom. scale = 1 / 5000]



lon 15.03274 lat 48.18244

lon 15.01479 lat 48.17435 [nom. scale = 1 / 5000]

UTM: 33 U easting 501.20 km northing 5335.70 km
UTM-Grid-width = 100m

Map data © OpenStreetMap contributors

lon 15.05069 lat 48.18244

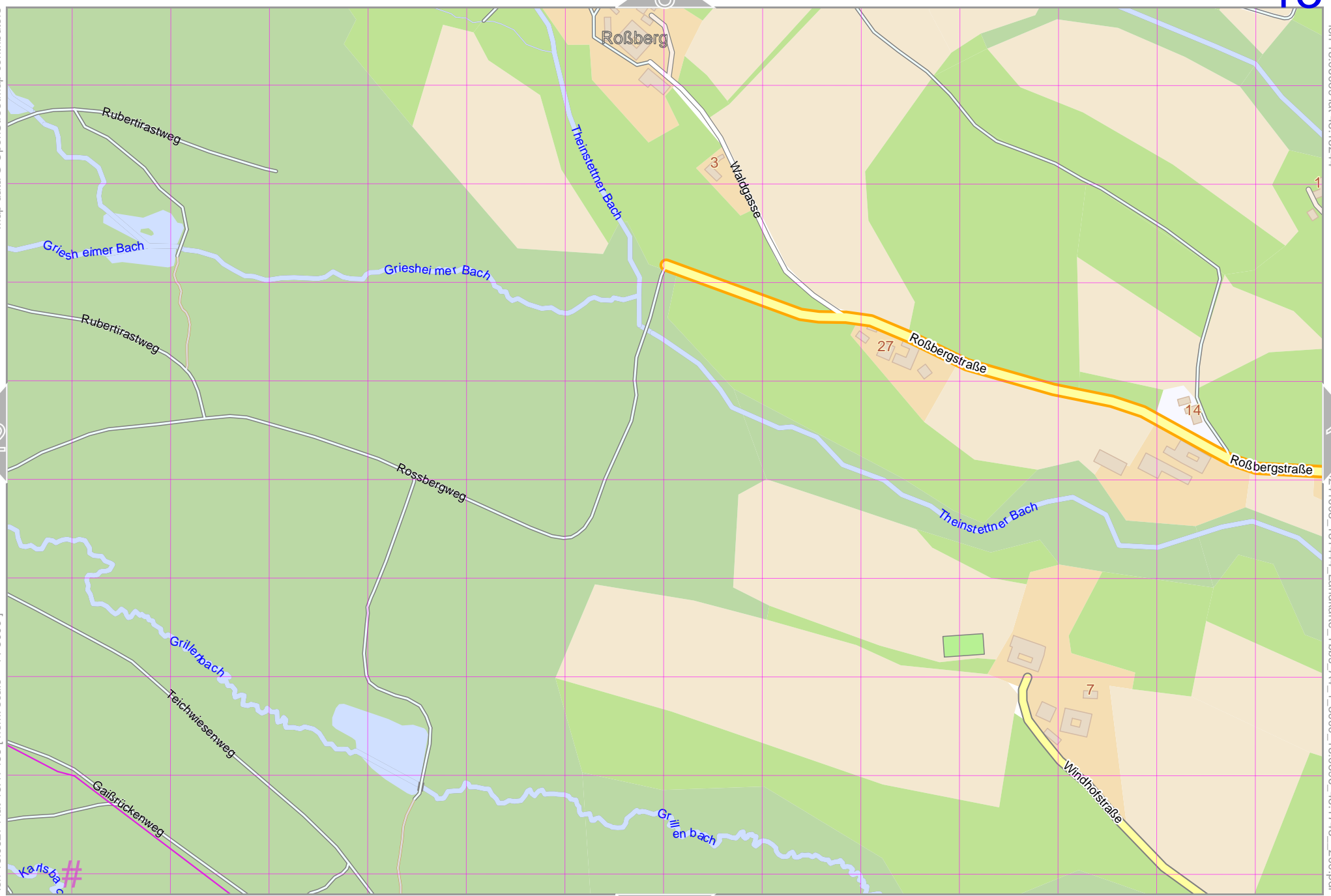
12

14

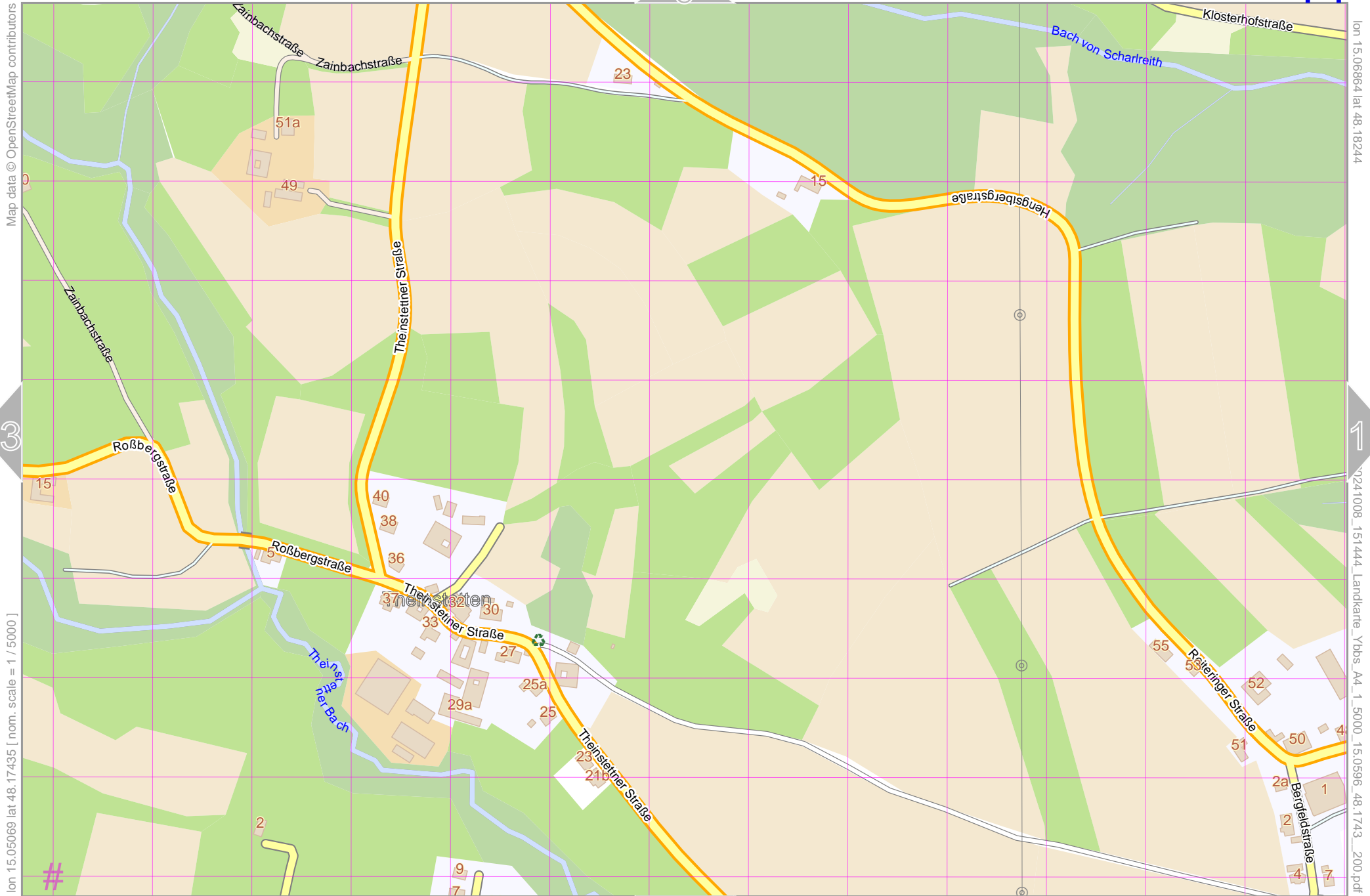
lon 15.03274 lat 48.17435 [nom. scale = 1 / 5000]

lon 15.05069 lat 48.18244

UTM: 33 U easting 502.50 km northing 5335.70 km
UTM-Grid-width = 100m



18



Map data © OpenStreetMap contributors

lon 15.05069 lat 48.17435 [nom. scale = 1 / 5000]

UTM: 33 U easting 503.80 km northing 5335.70 km
UTM-Grid-width = 100m

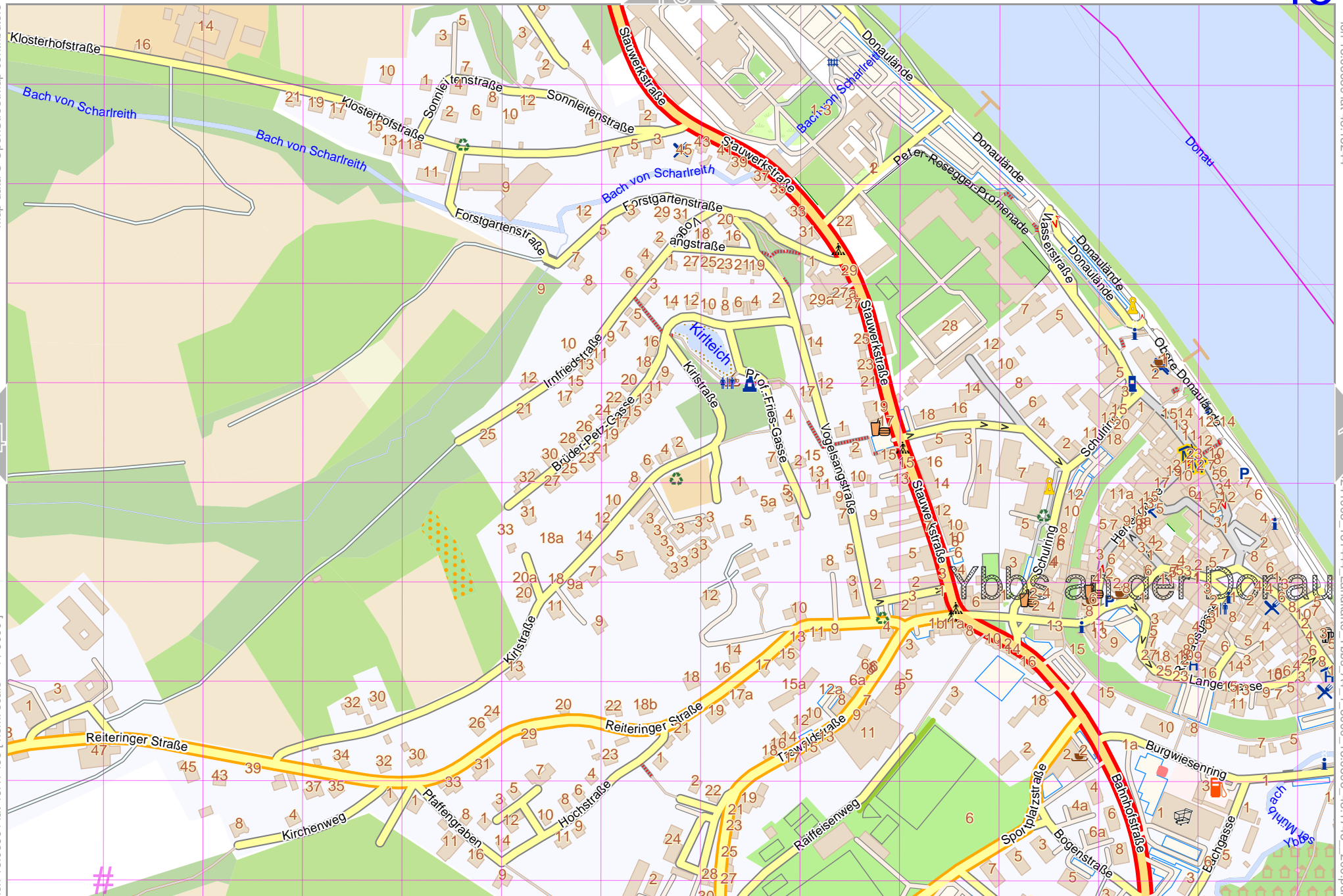
Map data © OpenStreetMap contributors

lon 15.08659 lat 48.18244

lon 15.06864 lat 48.17435 [nom. scale = 1 / 5000]

241008_151444_Landkarte_Ybbs_A4_1_5000_15.0596_48.1743_200.pdf

UTM: 33 U easting 505.20 km northing 5335.70 km
UTM-Grid-width = 100m



Map data © OpenStreetMap contributors

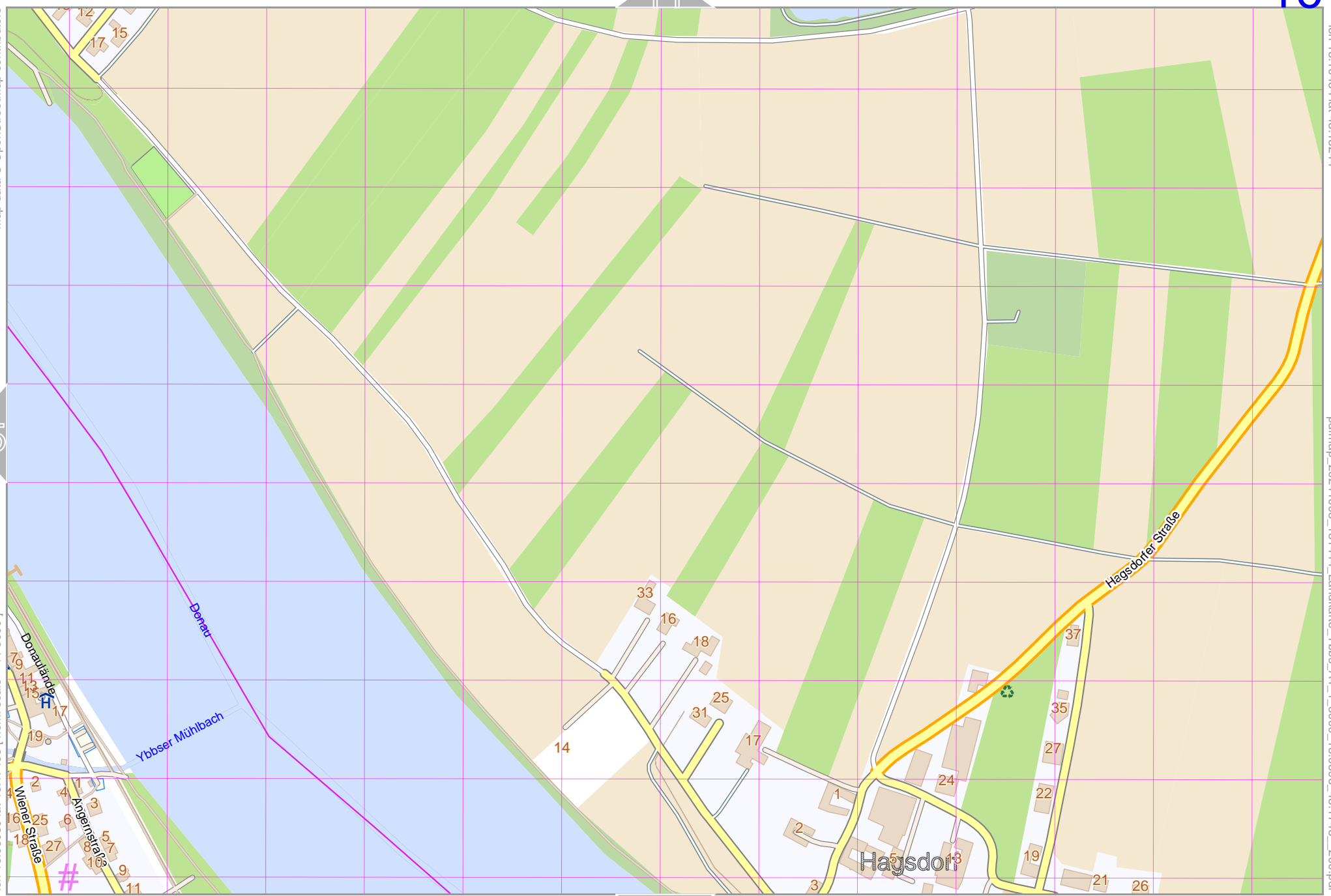
lon 15.10454 lat 48.18244

pdfmap_20241008_151444_Landkarte_Ybbs_A4_1_5000_15.0596_48.1743_200.pdf

15

lon 15.08659 lat 48.17435 [nom. scale = 1 / 5000]

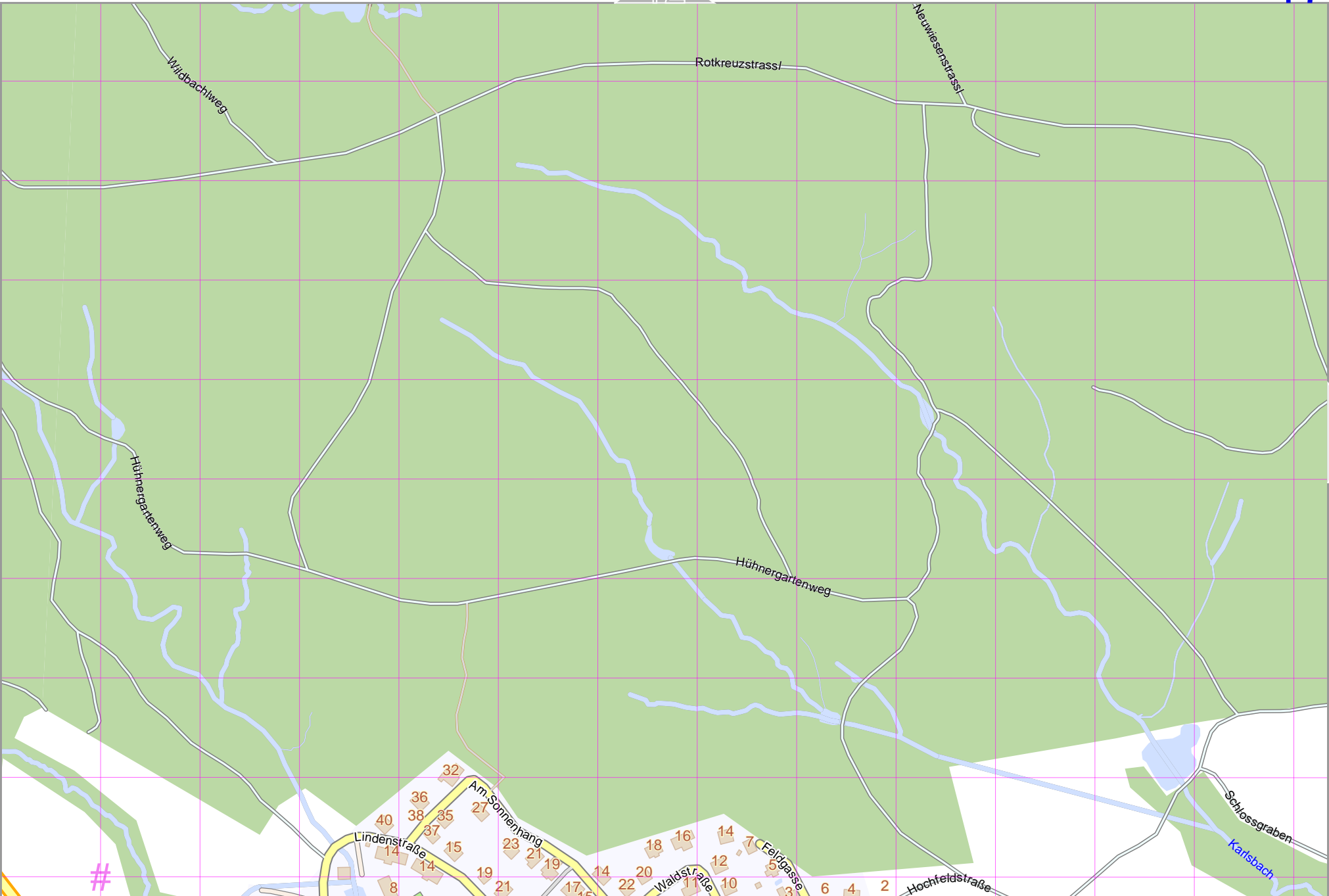
UTM: 33 U easting 506.50 km northing 5335.70 km
UTM-Grid-width = 100m



21

Map data © OpenStreetMap contributors

lon 15.01479 lat 48.16625 [nom. scale = 1 / 5000]



UTM: 33 U easting 501.20 km northing 5334.80 km
UTM-Grid-width = 100m

12

18

22

lon 15.03274 lat 48.17435

lon 15.05966 lat 48.17432

Map data © OpenStreetMap contributors

lon 15.05069 lat 48.17435

17

19

lon 15.03274 lat 48.16625 [nom. scale = 1 / 5000]

lon 15.05069 lat 48.17435

Schlossgraben

Nochfeld

Karlbach

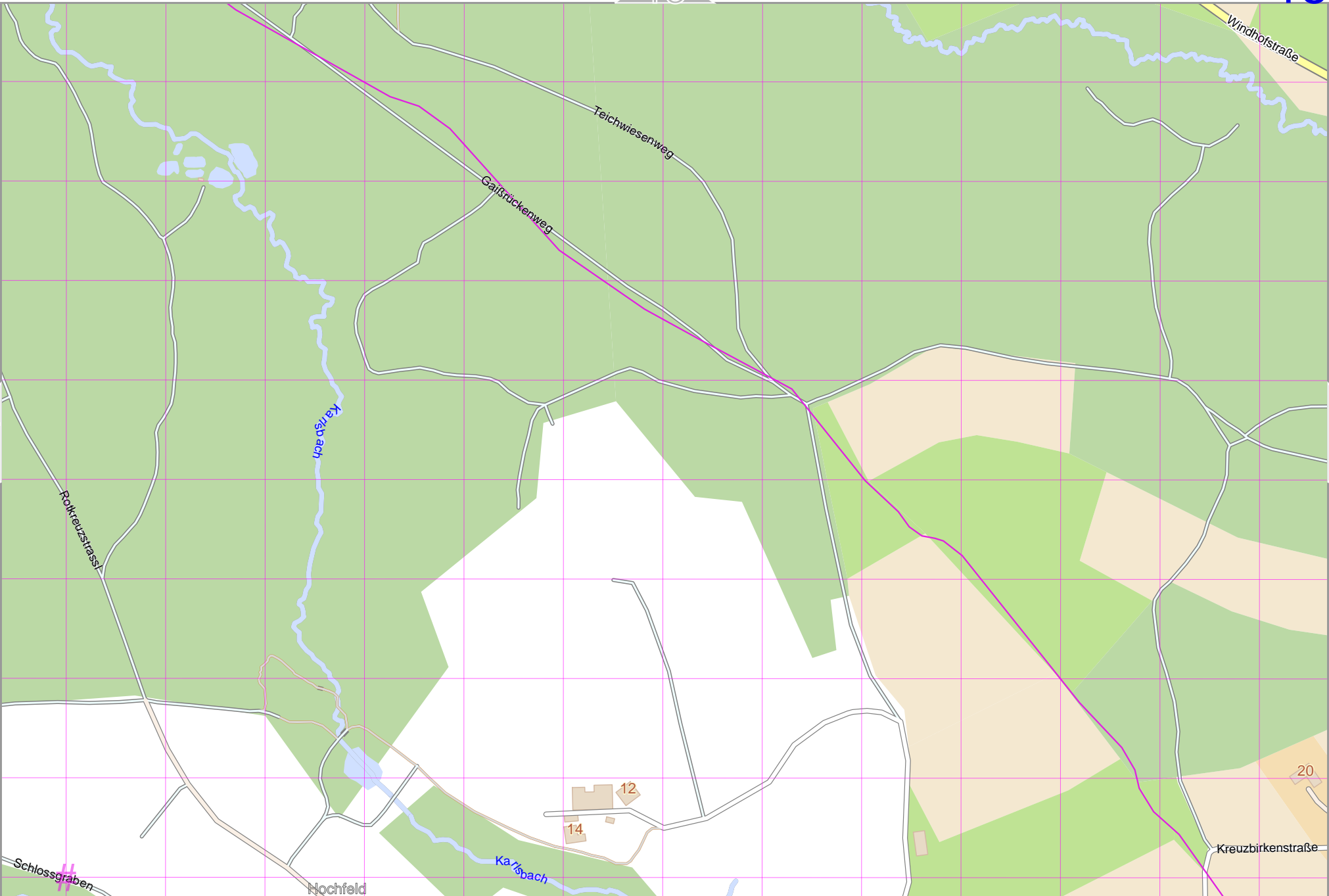
14 12

20

Kreuzbirkenstraße

23

UTM: 33 U easting 502.50 km northing 5334.80 km
UTM-Grid-width = 100m



Map data © OpenStreetMap contributors

lon 15.06864 lat 48.17435

18

20

lon 15.05069 lat 48.16625 [nom. scale = 1 / 5000]

lon 15.05096 lat 48.1743 200.pdf

UTM: 33 U easting 503.80 km northing 5334.80 km

UTM-Grid-width = 100m

Kreuzbirgstrasse

Windhofstrasse

Windhofstrasse

Grillenbach

Grillenbach

Grillenbach

Erlen Gasse

Grillenbachstrasse

Theinstetter Strasse

Gröschelstrasse

Theinstetter Strasse

Primsleitnerstrasse

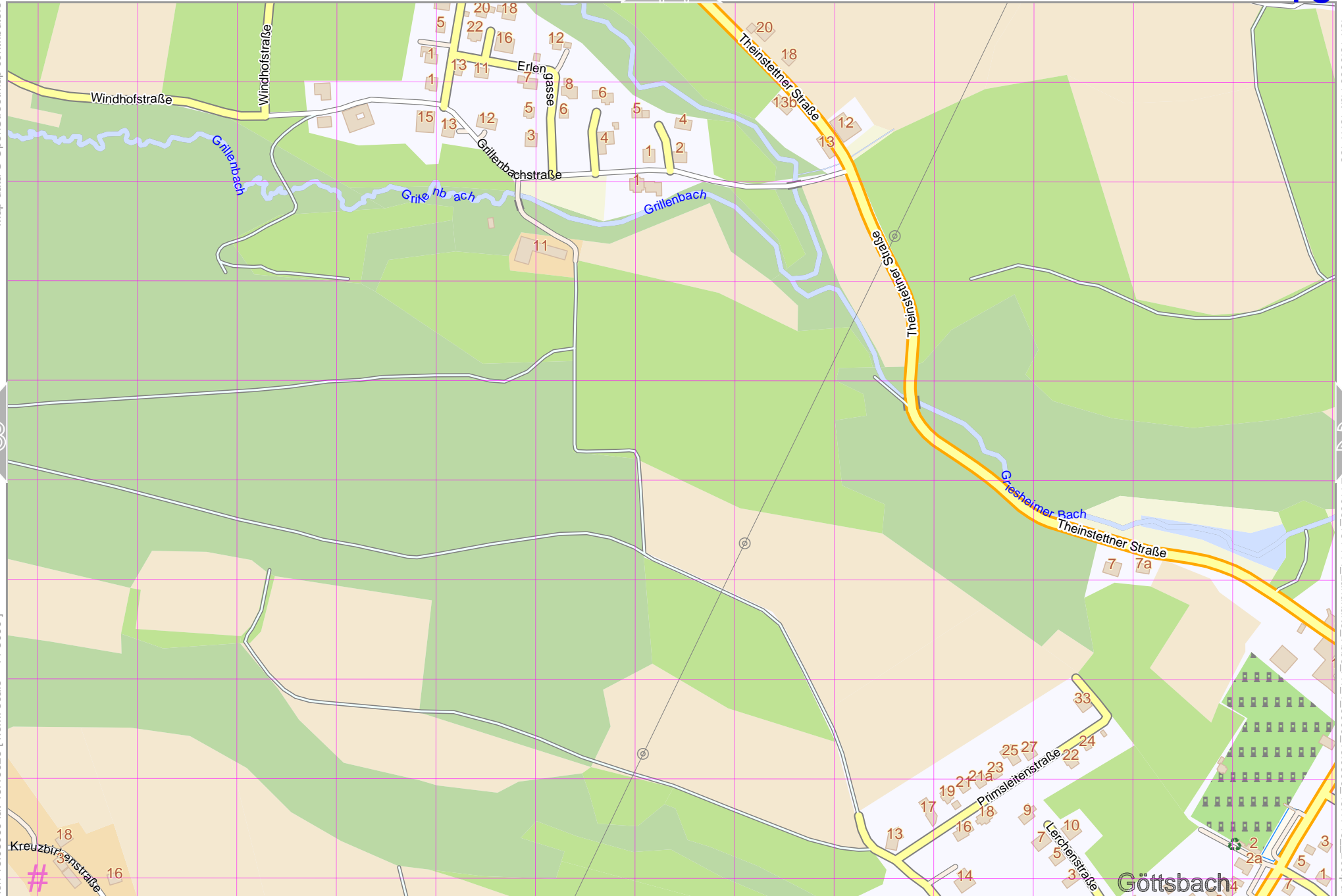
Leichenstrasse

Göttsbach

24



www.milvusmap.eu

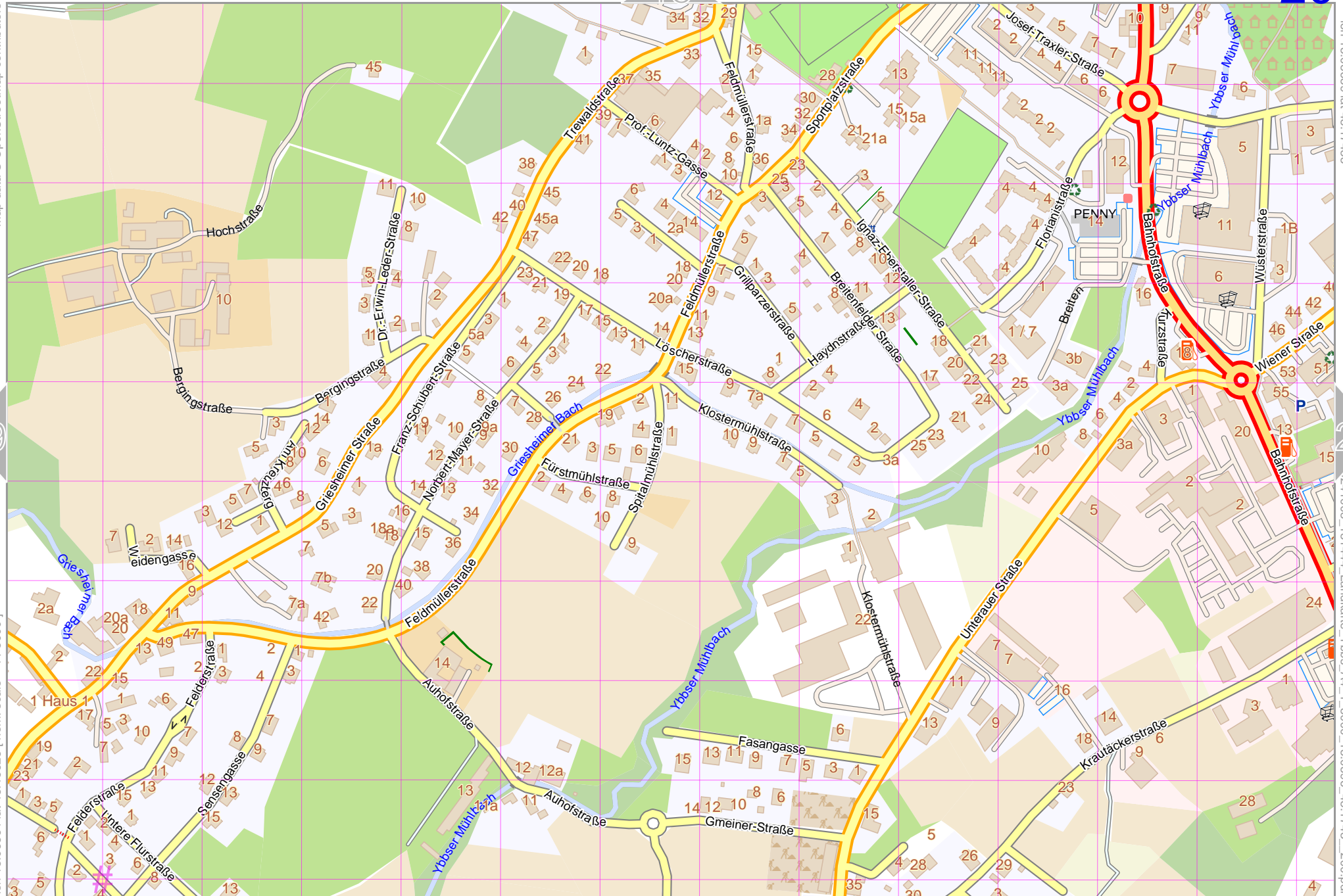


Map data © OpenStreetMap contributors

lon 15.06864 lat 48.16625 [nom. scale = 1 / 5000]

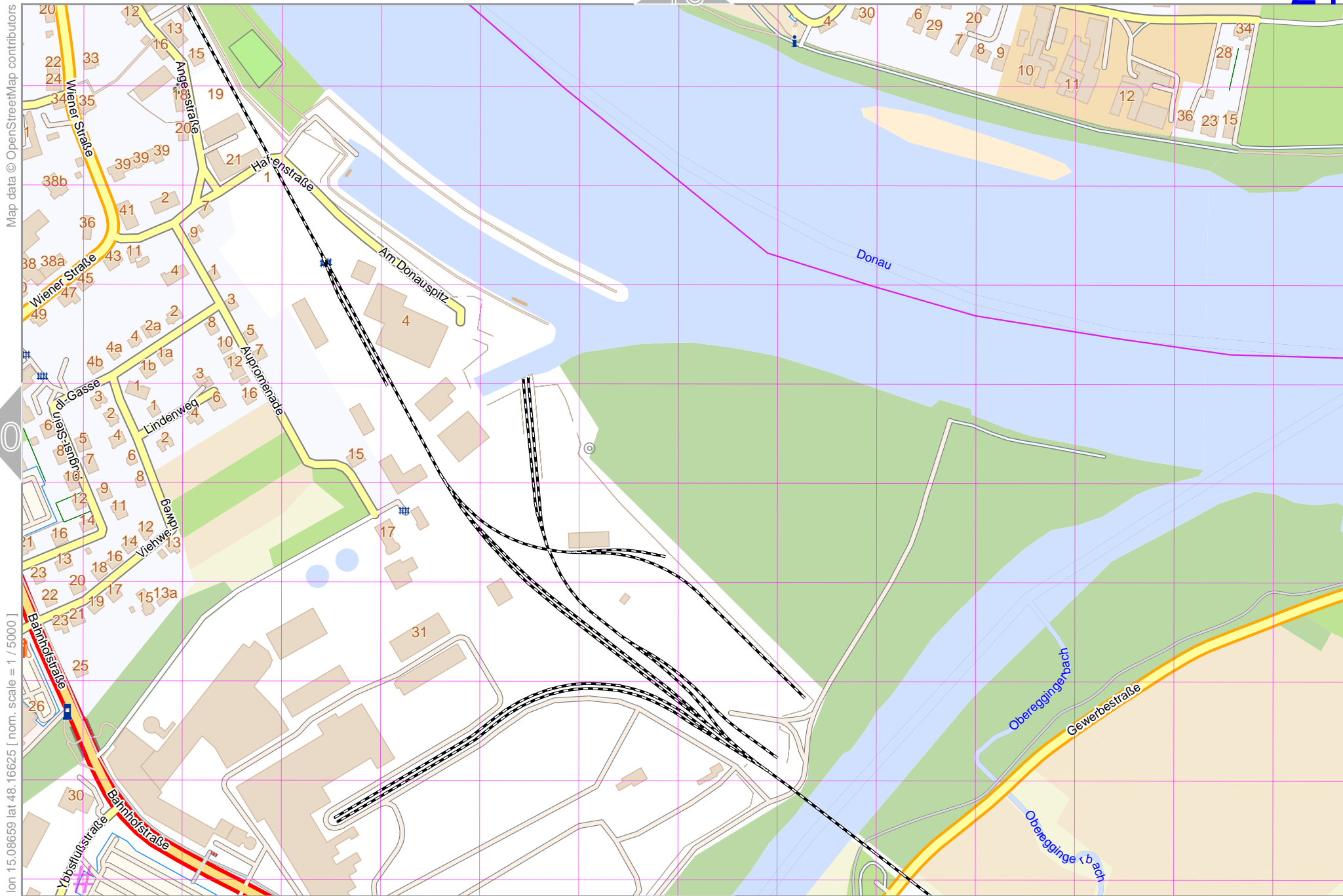
UTM: 33 U easting 505.20 km northing 5334.80 km

UTM-Grid-width = 100m



lon 15.06869 lat 48.17435

lon 15.06864 lat 48.16625 [nom. scale = 1 / 5000]

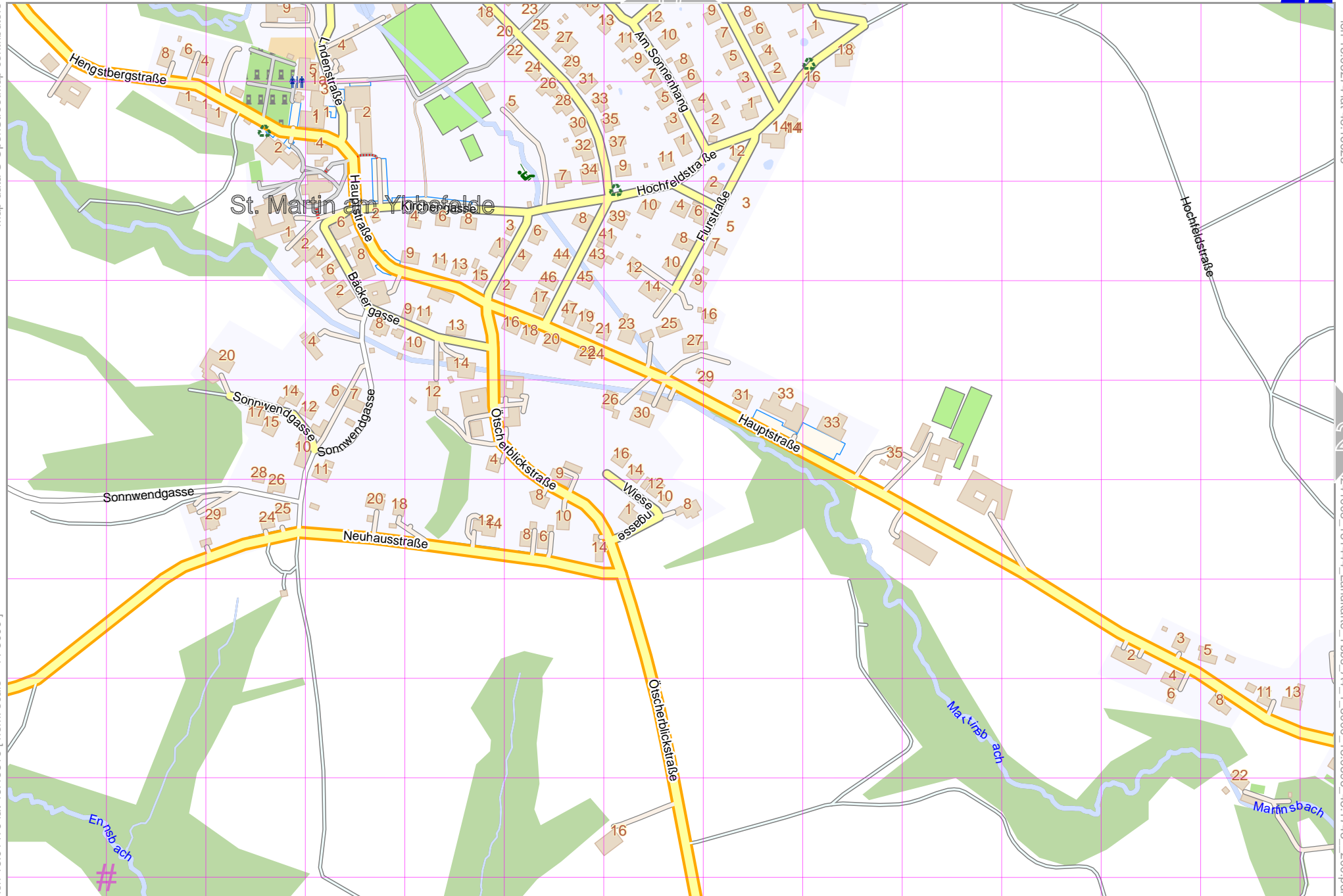


lon 15.08659 lat 48.16625 [nom. scale = 1 / 5000]

UTM: 33 U easting 506.50 km northing 5334.80 km
UTM-Grid-width = 100m

Map data © OpenStreetMap contributors

lon 15.01479 lat 48.15816 [nom. scale = 1 / 5000]



lon 15.03274 lat 48.16925

lon 15.03274 lat 48.16925

UTM: 33 U easting 501.20 km northing 5333.90 km
UTM-Grid-width = 100m

Map data © OpenStreetMap contributors

lon 15.05069 lat 48.16625

22

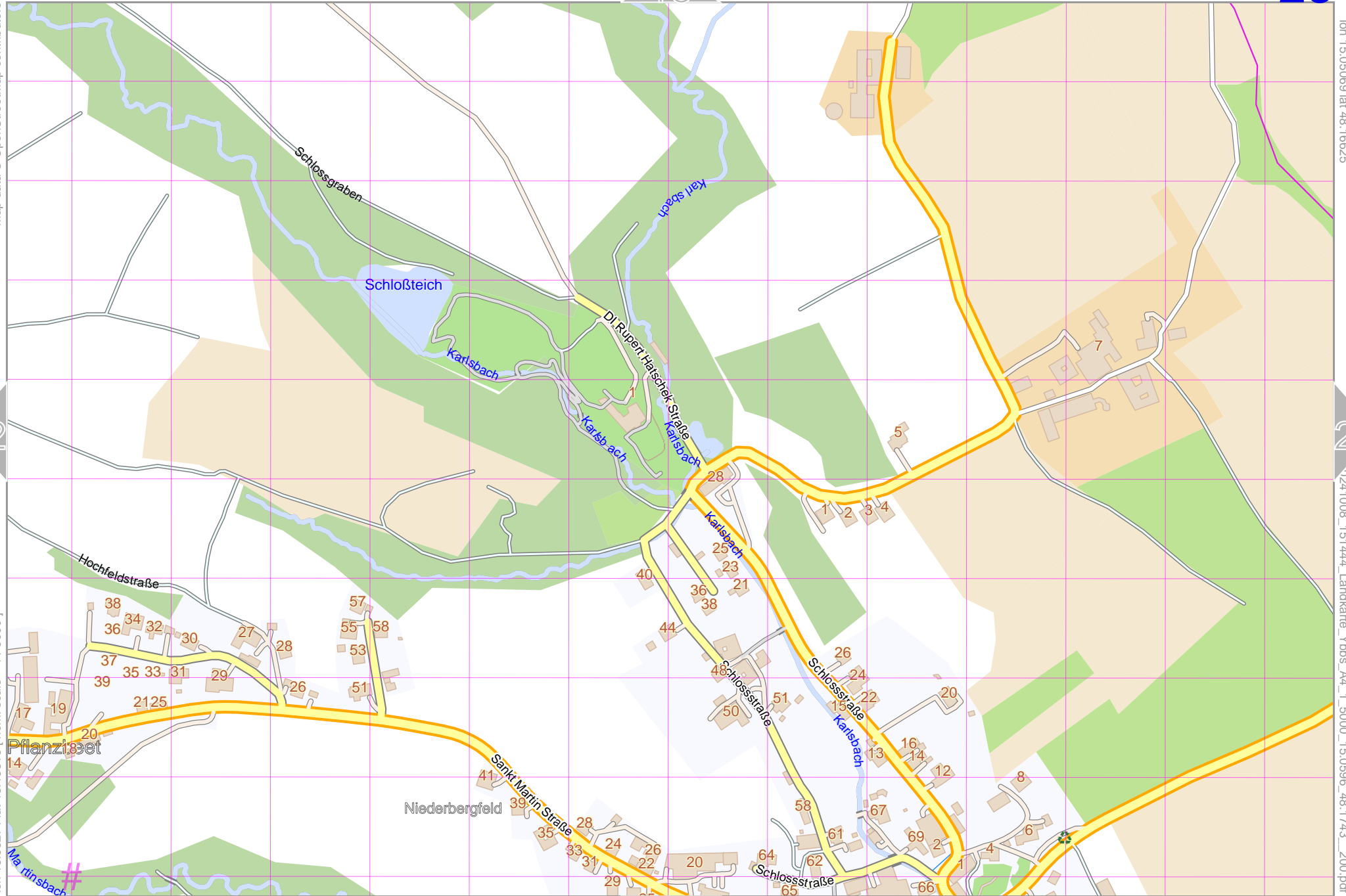
24

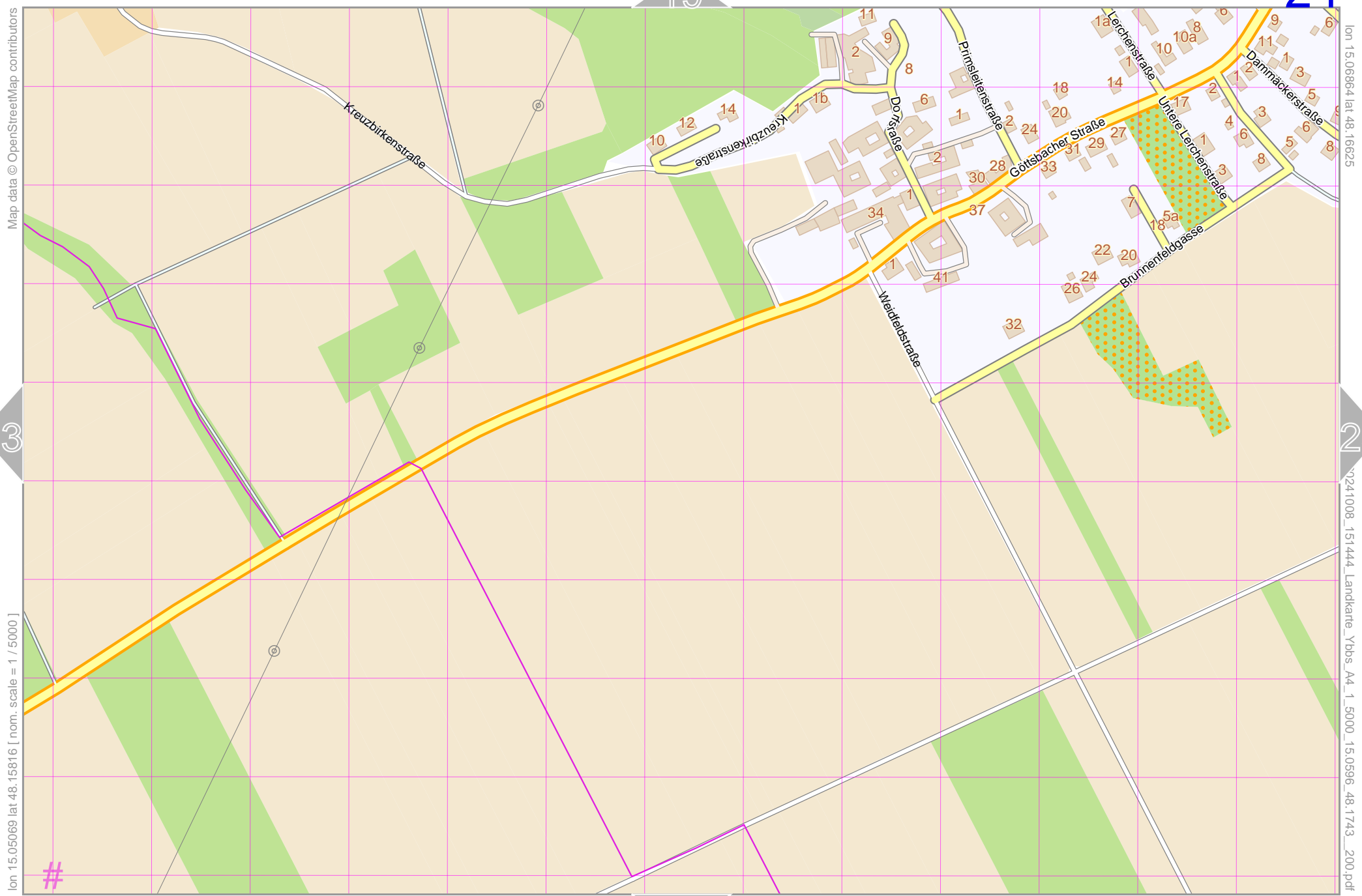
lon 15.03274 lat 48.15816 [nom. scale = 1 / 5000]

lon 15.05069 lat 48.16625

UTM: 33 U easting 502.50 km northing 5333.90 km
UTM-Grid-width = 100m

28





Map data © OpenStreetMap contributors

lon 15.05069 lat 48.15816 [nom. scale = 1 / 5000]

lon 15.06864 lat 48.16625

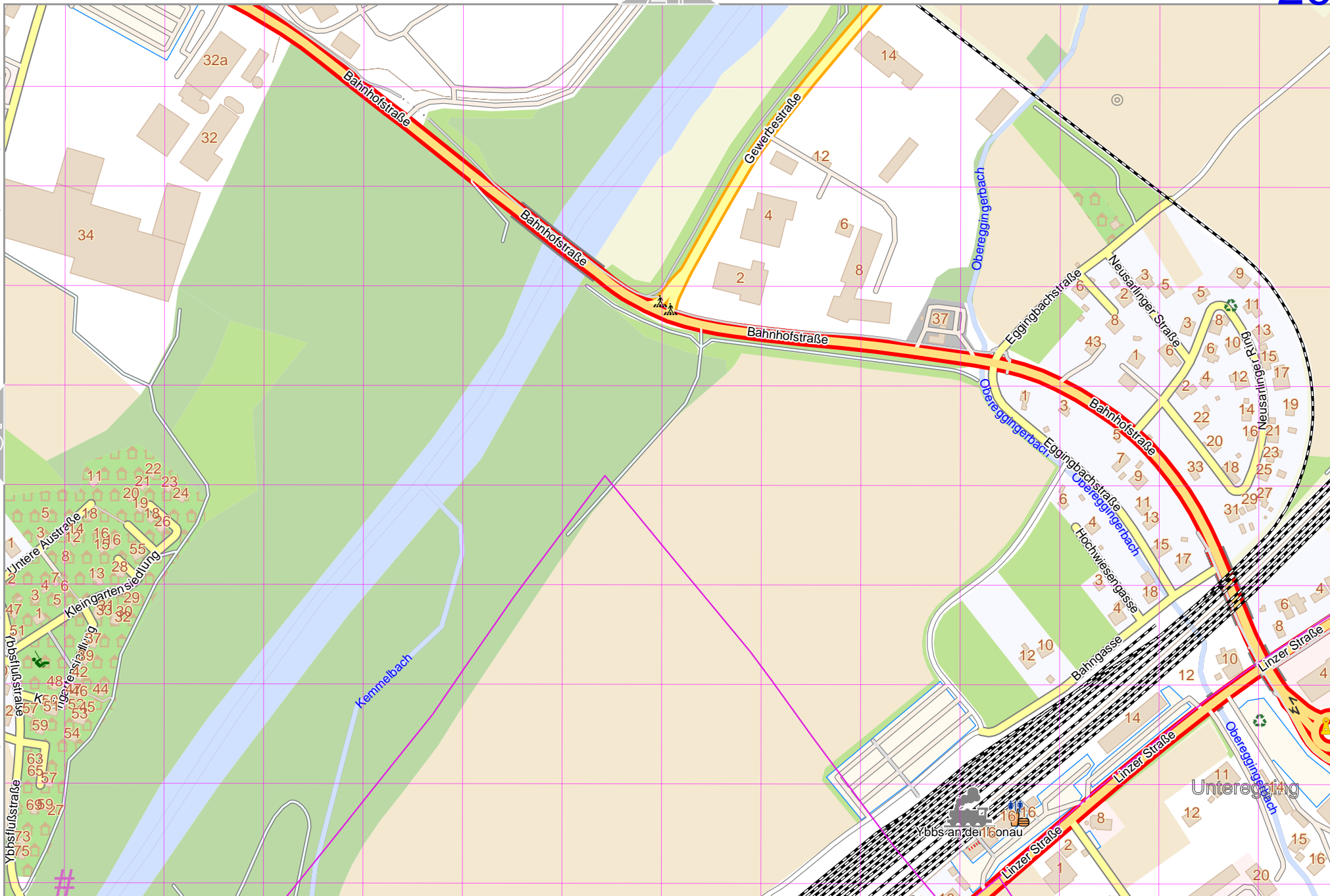
241008_151444_Landkarte_Ybbs_A4_1_5000_15.0596_48.1743_200.pdf

UTM: 33 U easting 503.80 km northing 5333.90 km
UTM-Grid-width = 100m

Map data © OpenStreetMap contributors

lon 15.08659 lat 48.15816 [nom. scale = 1 / 5000]

UTM: 33 U easting 506.50 km northing 5333.90 km
UTM-Grid-width = 100m



25

21

31

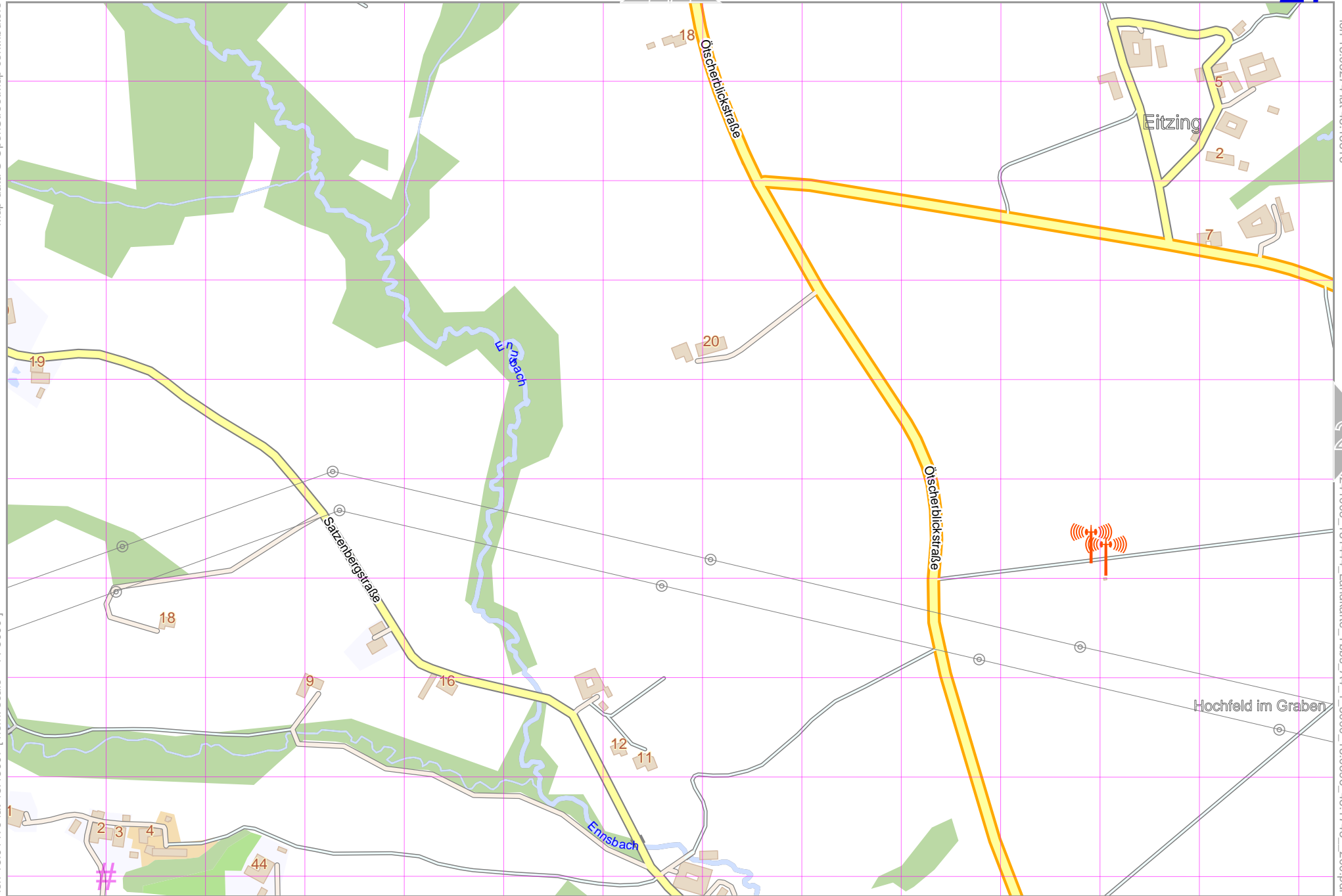
Map data © OpenStreetMap contributors

lon 15.01479 lat 48.15007 [nom. scale = 1 / 5000]

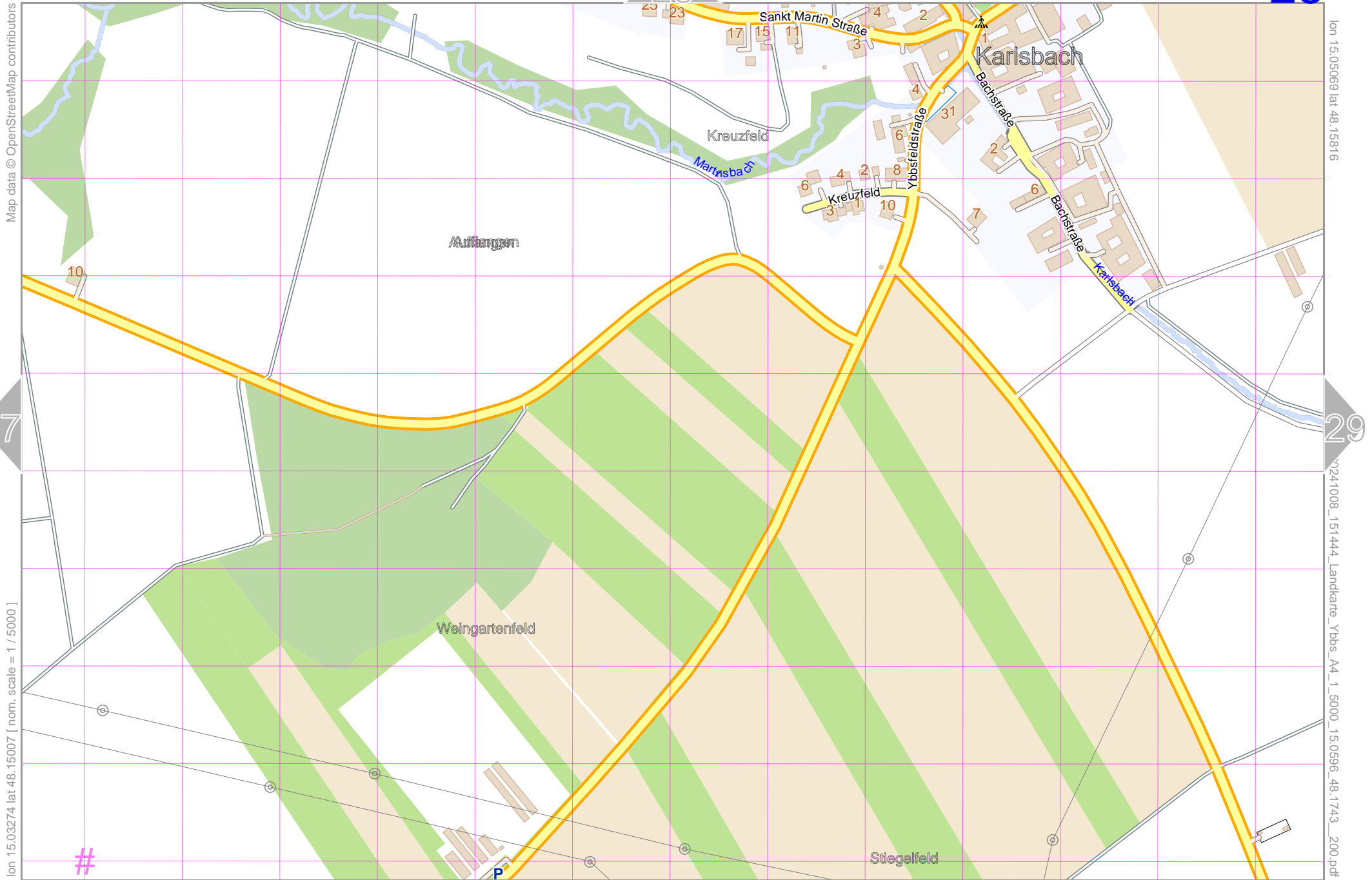
lon 15.03274 lat 48.15816

28

2241008_151444_Landkarte_Ybbs_A4_1_5000_15.0596_48.1743_200.pdf



UTM: 33 U easting 501.20 km northing 5333.00 km
UTM-Grid-width = 100m



Map data © OpenStreetMap contributors

lon 15.05069 lat 48.15316

27

29

lon 15.03274 lat 48.15007 [nom. scale = 1 / 5000]

lon 15.05069 lat 48.15316

#

P

UTM: 33 U easting 502.50 km northing 5333.00 km
UTM-Grid-width = 100m

Map data © OpenStreetMap contributors

lon 15.06864 lat 48.15816

Bachwiesen

Mitterburgstraße

28

Karlsbach

Nonnenburg

Mitterburgstraße

30

lon 15.06864 lat 48.15816

lon 15.05069 lat 48.15007 [nom. scale = 1 / 5000]

Bachfeld

Mitterburgstraße

Mitterburg

Teichweg

Mitterburger Straße

#

UTM: 33 U easting 503.80 northing 5333.00 km

UTM-Grid-width = 100m

Map data © OpenStreetMap contributors

lon 15.06864 lat 48.15007 [nom. scale = 1 / 5000]

UTM: 33 U easting 505.20 km northing 5333.00 km
UTM-Grid-width = 100m

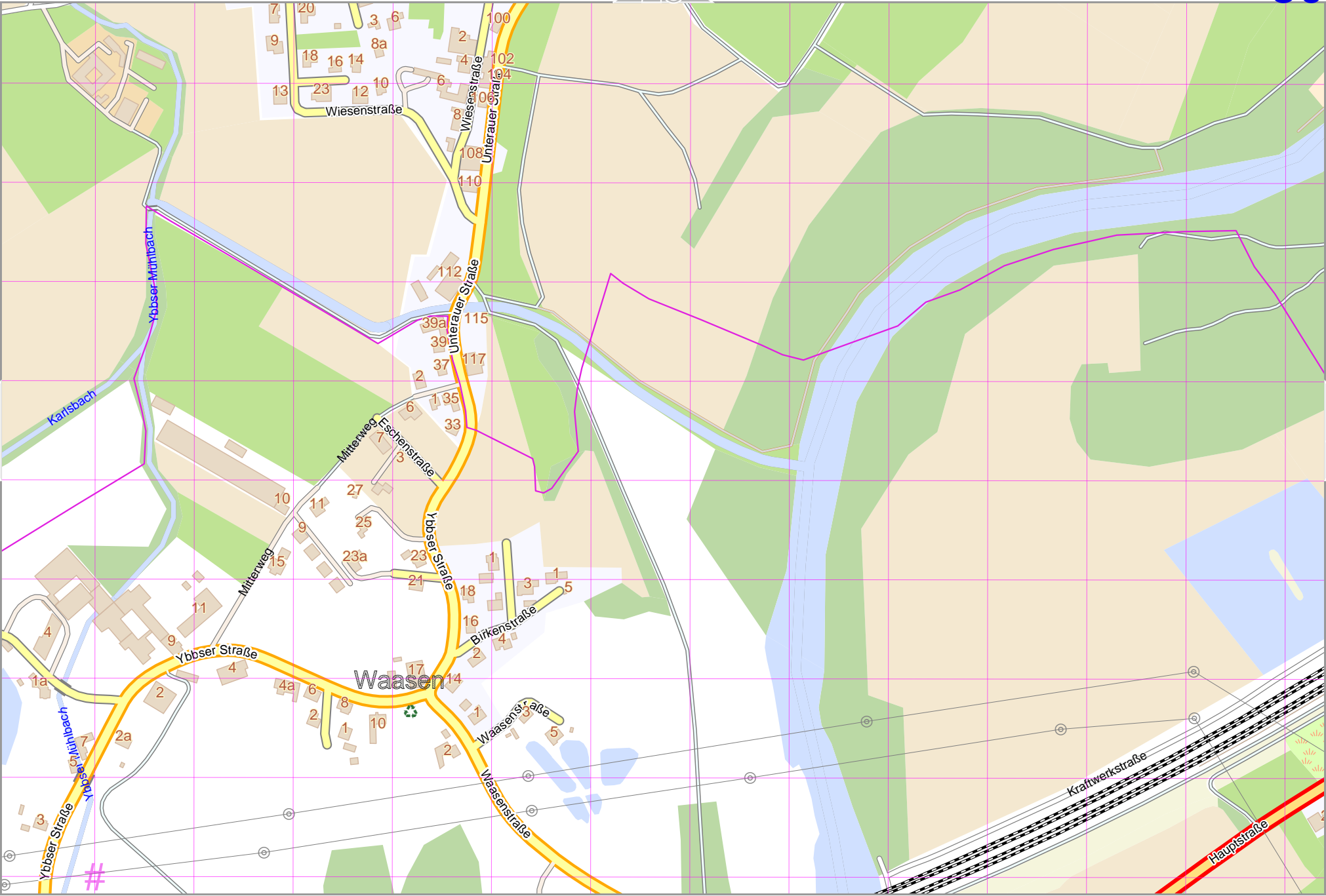
25

lon 15.08659 lat 48.15816

lon 15.08659 lat 48.15816

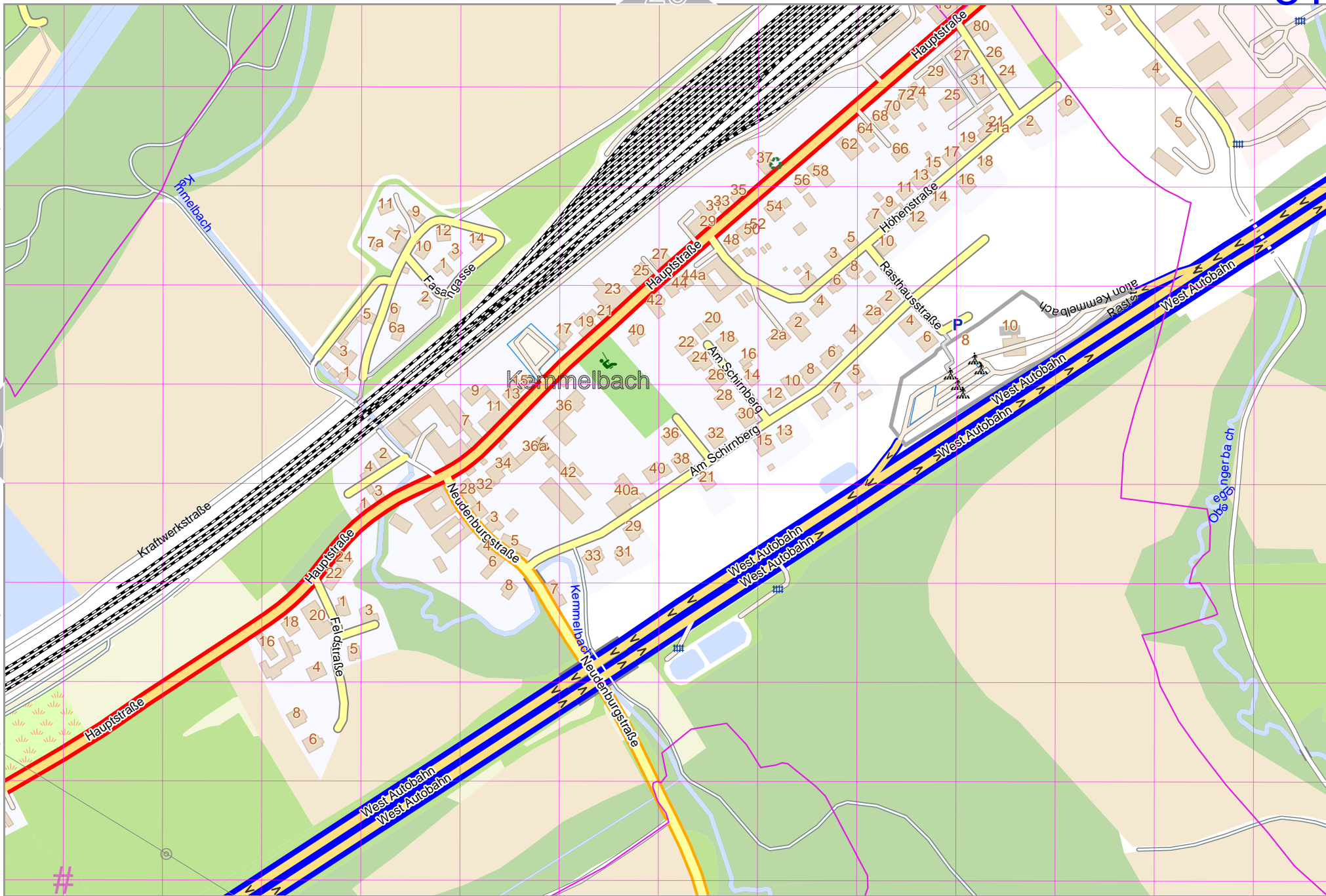
29

31



Map data © OpenStreetMap contributors

lon 15.08659 lat 48.15007 [nom. scale = 1 / 5000]



lon 15.10454 lat 48.15816

pdfmap_20241008_151444_Landkarte_Ybbs_A4_1_5000_150596_48.1743_200.pdf

UTM: 33 U easting 506.50 km northing 5333.00 km
UTM-Grid-width = 100m