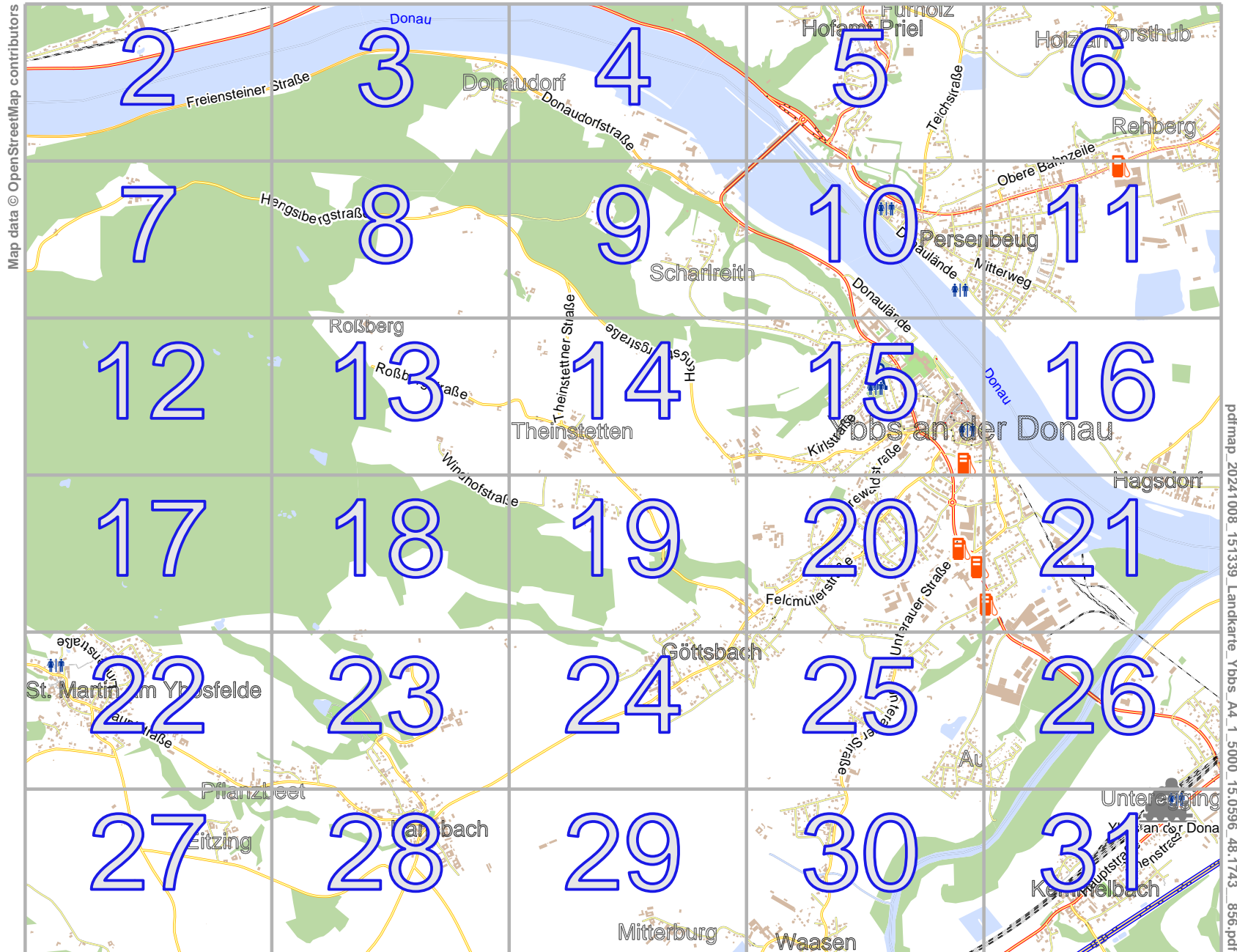
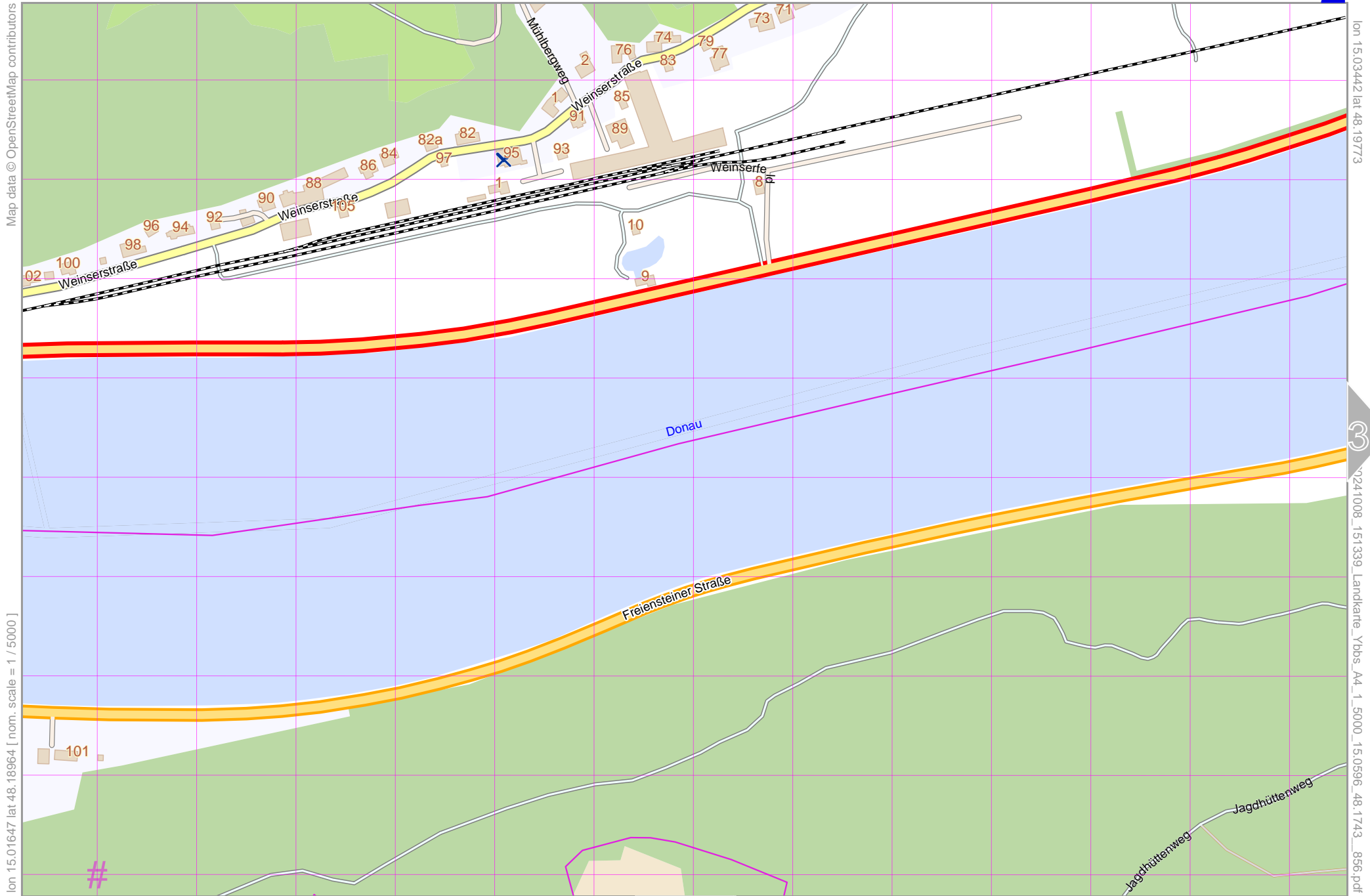


Landkarte Ybbs A4 1_5000

lon 15.10353 lat 48.19773



pdfmap_20241008_151339_Landkarte_Ybbs_A4_1_5000_15.0596_48.1743_856.pdf



Map data © OpenStreetMap contributors

lon 15.01647 lat 48.18964 [nom. scale = 1 / 5000]

lon 15.03442 lat 48.19773

3

2241008_151339_Landkarte_Ybbs_A4_1_5000_15.0596_48.1743_856.pdf

UTM: 33 U easting 501.30 km northing 5337.40 km
UTM-Grid-width = 100m

7

Map data © OpenStreetMap contributors

lon 15.05170 lat 48.19773

Donau

Freiensteiner Straße

Freiensteiner Straße

Frühlingsbergstraße

Frühlingsbergstraße

Jagdhüttenweg

2

4

lon 15.03375 lat 48.18964 [nom. scale = 1 / 5000]

lon 15.05170 lat 48.19773

#

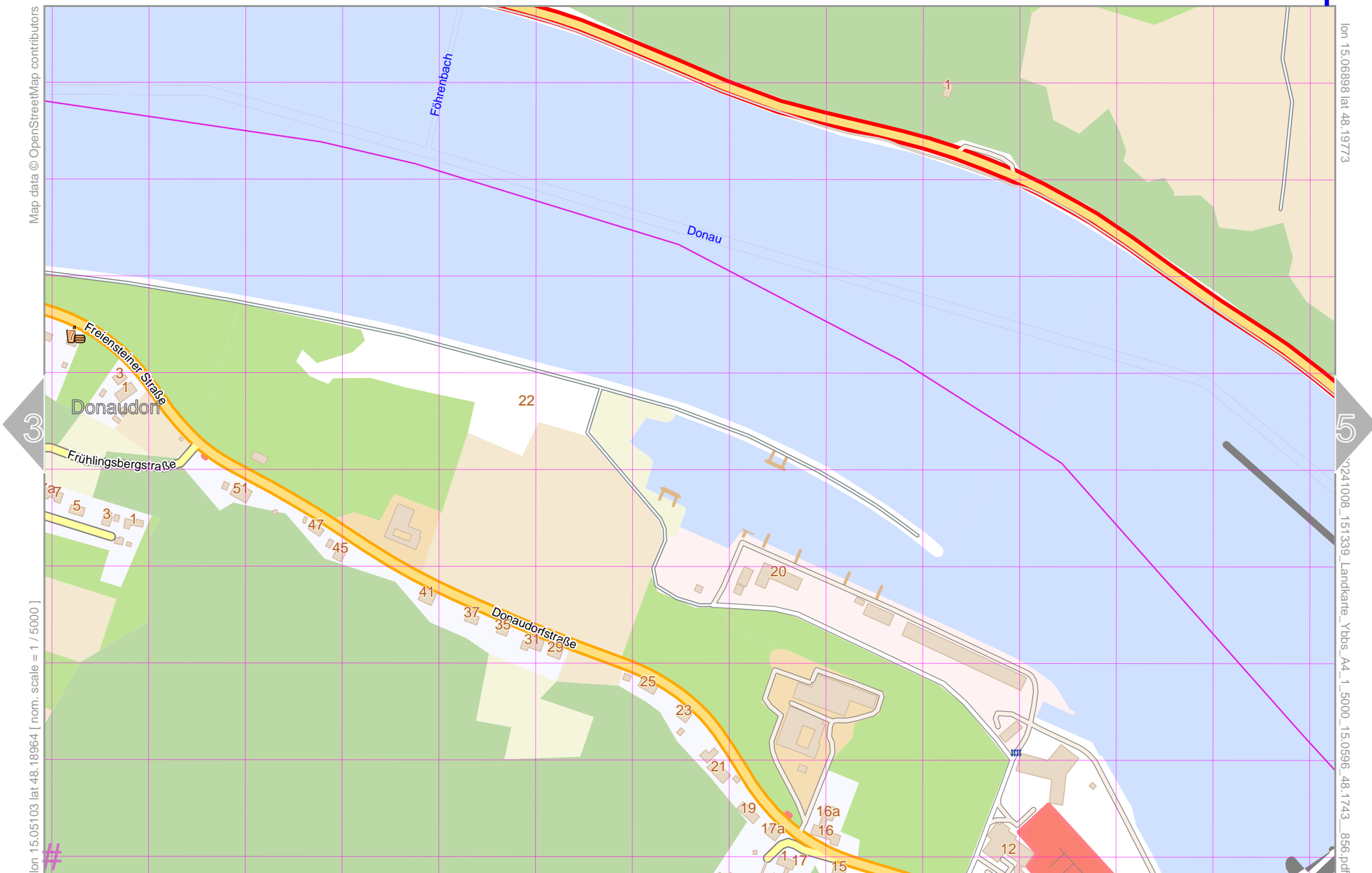
8

UTM: 33 U easting 502.60 km northing 5337.40 km
UTM-Grid-width = 100m

Map data © OpenStreetMap contributors

lon 15.05103 lat 48.18964 [nom. scale = 1 / 5000]

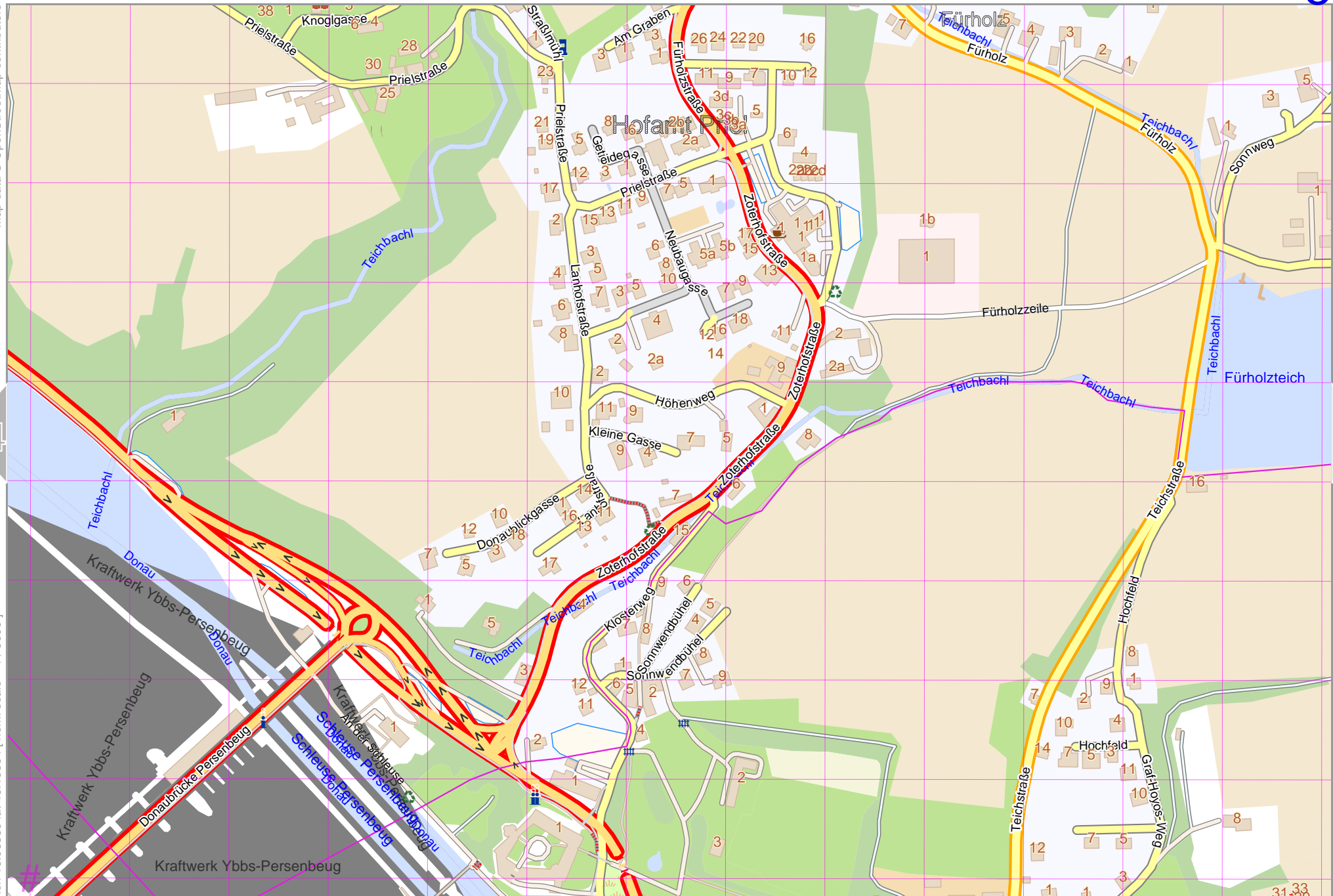
lon 15.06898 lat 48.19773



UTM: 33 U easting 503.80 km northing 5337.40 km
UTM-Grid-width = 100m

Map data © OpenStreetMap contributors

lon 15.06830 lat 48.18964 [nom. scale = 1 / 5000]



UTM: 33 U easting 505.10 km northing 5337.40 km

UTM-Grid-width = 100m

10

lon 15.06825 lat 48.19773

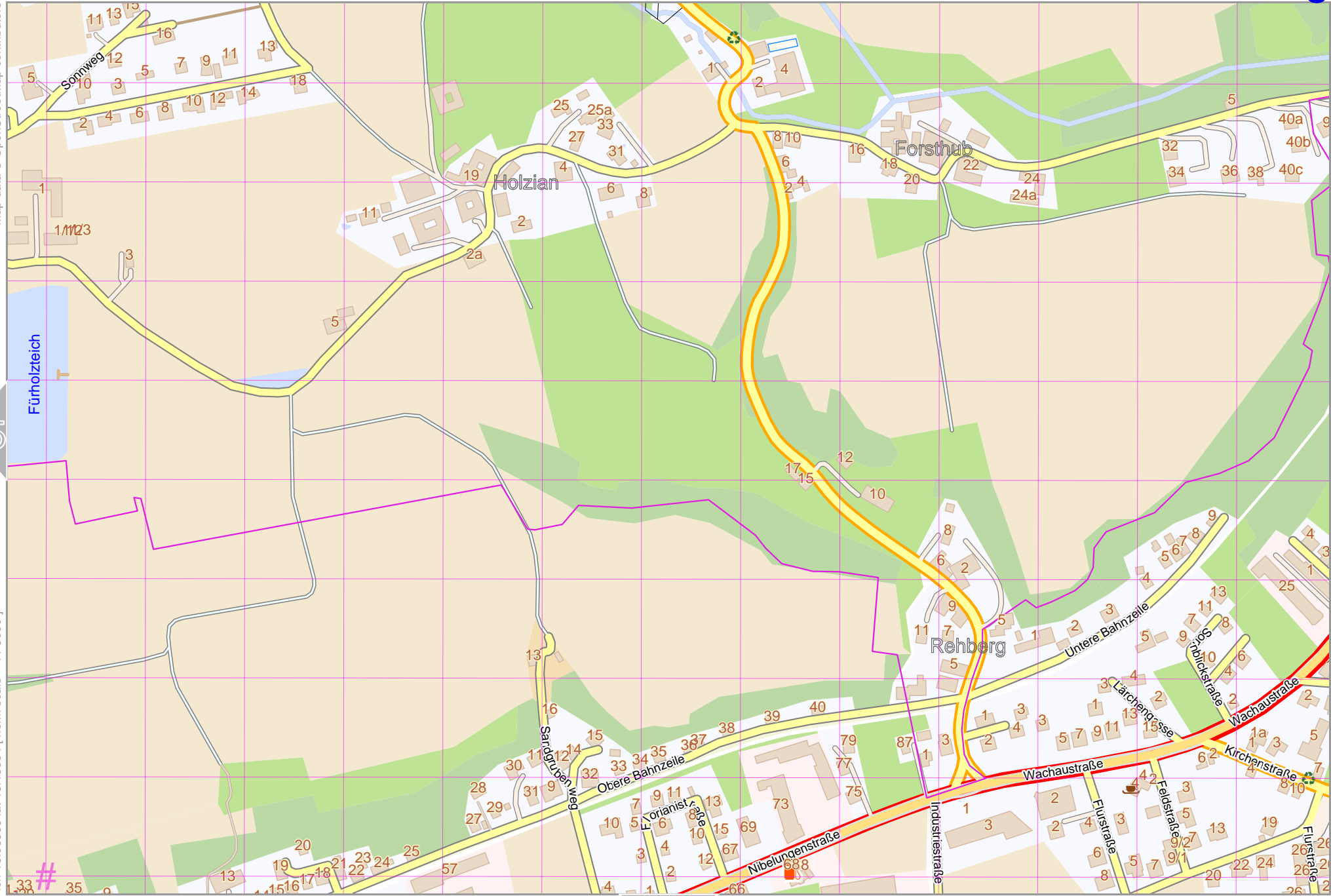
2241008_151339_Landkarte_Ybbs_A4_1_5000_15.0596_48.1743_856.pdf

Map data © OpenStreetMap contributors

lon 15.08558 lat 48.18964 [nom. scale = 1 / 5000]

UTM: 33 U easting 506.40 km northing 5337.40 km

UTM-Grid-width = 100m



lon 15.10353 lat 48.19773

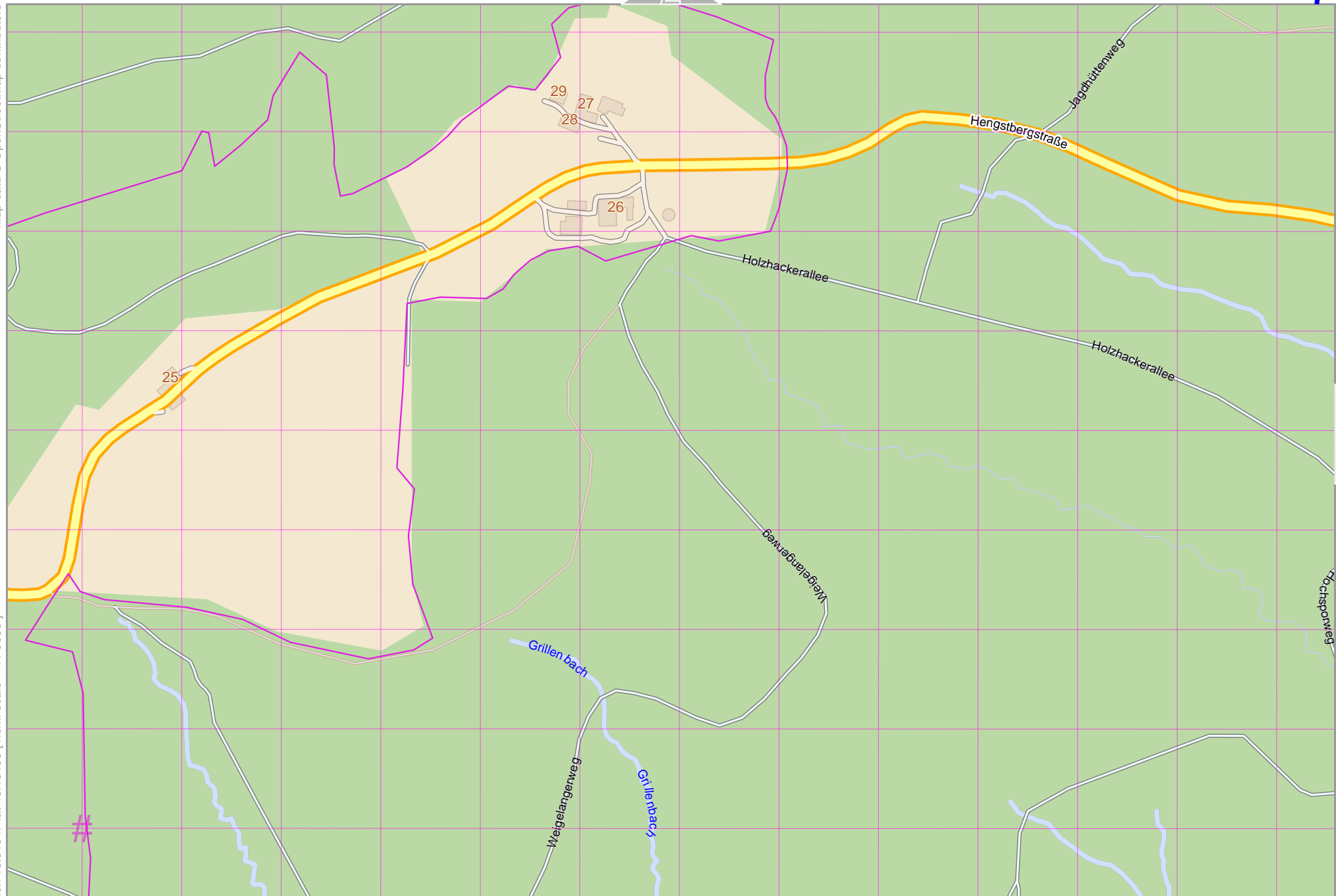
pdfmap_20241008_151339_Landkarte_Ybbs_A4_1_5000_15.0596_48.1743_856.pdf

Map data © OpenStreetMap contributors

lon 15.01647 lat 48.18199 [nom. scale = 1 / 5000]

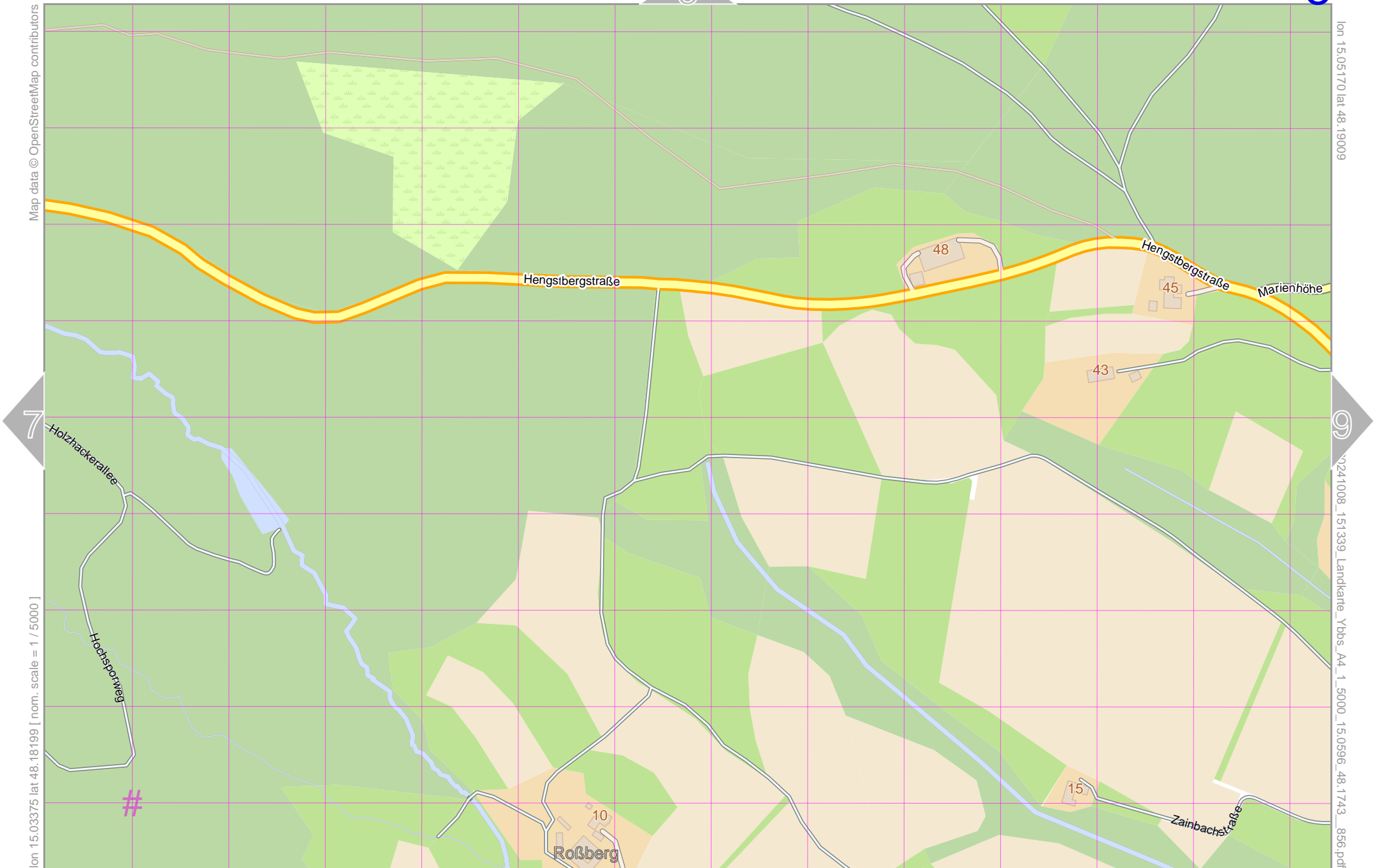
lon 15.03442 lat 48.19009

UTM: 33 U easting 501.30 km northing 5336.60 km
UTM-Grid-width = 100m



Map data © OpenStreetMap contributors

lon 15.051701 lat 48.19009



lon 15.03375 lat 48.18199 [nom. scale = 1 / 5000]

24.1008_151.339_Landkarte_Ybbs_A4_1_5000_15.0596_48.1743_856.pdf

UTM: 33 U easting 502.60 km northing 5336.60 km
UTM-Grid-width = 100m

Landkarte Ybbs A4 1_5000

top

Map data © OpenStreetMap contributors

lon 15.05103 lat 48.18199 [nom. scale = 1 / 5000]

UTM: 33 U easting 503.80 km northing 5336.60 km
UTM-Grid-width = 100m

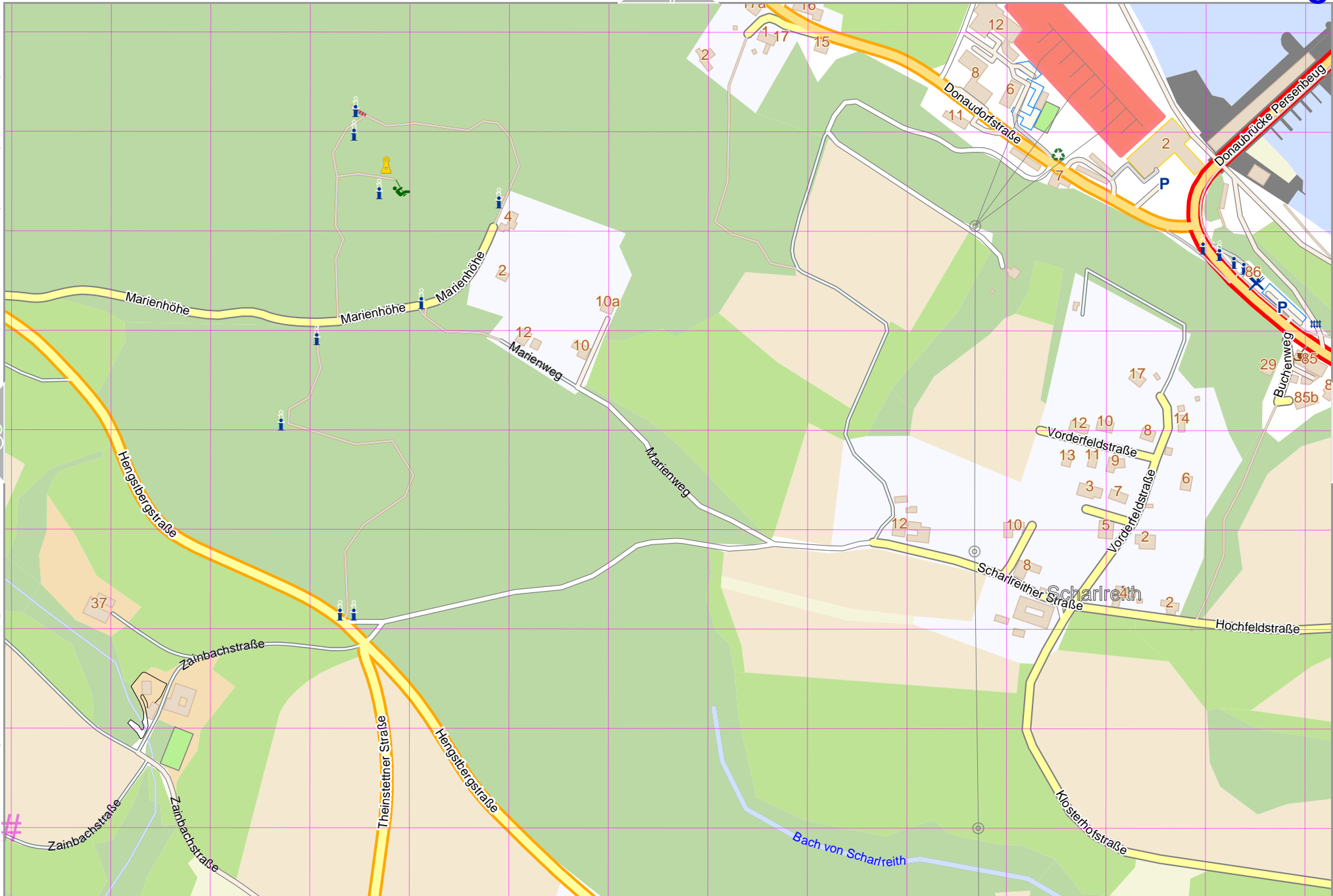
4

9

lon 15.06998 lat 48.19009

lon 15.05103 lat 48.18199 [nom. scale = 1 / 5000]

lon 15.06998 lat 48.19009

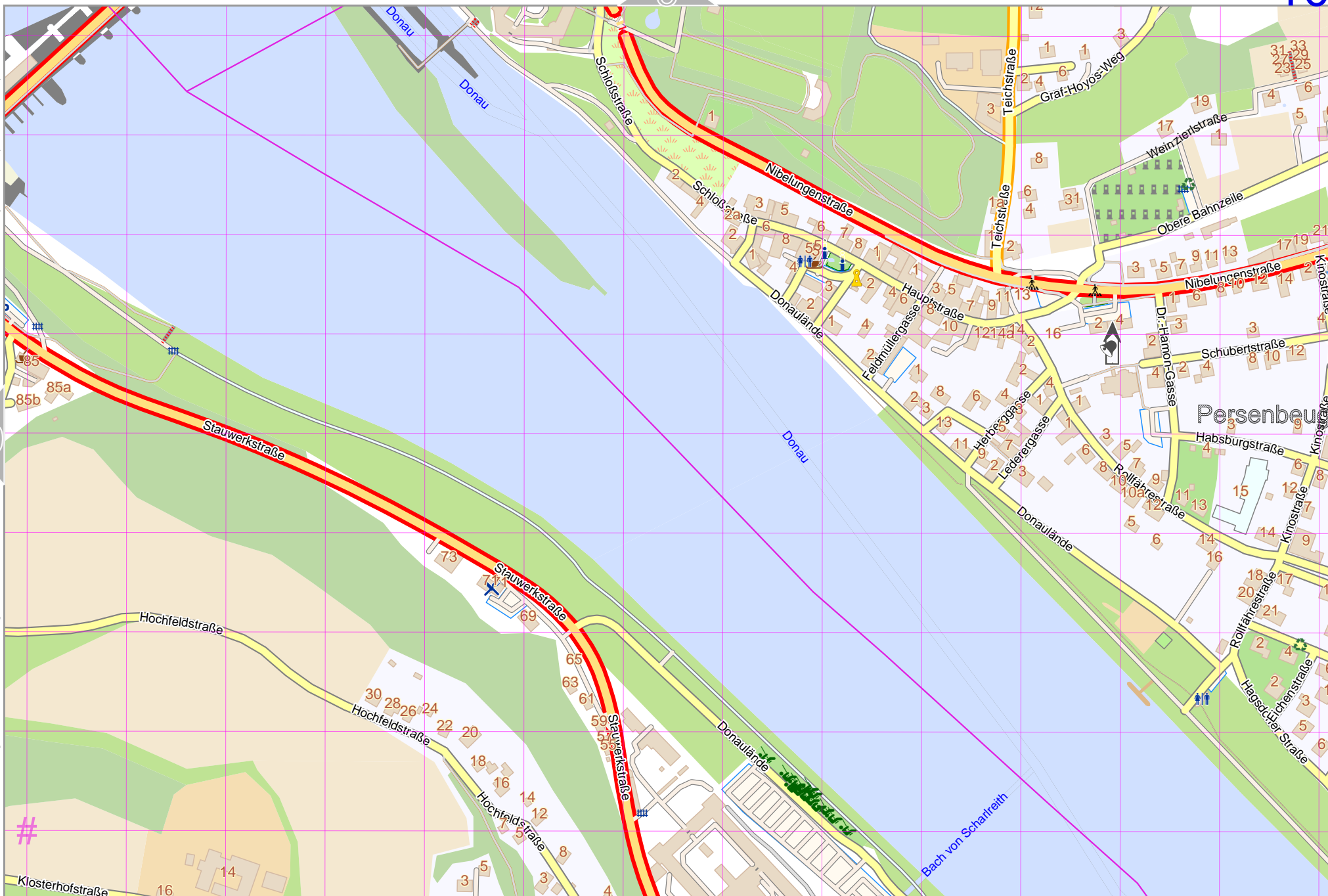


10

14

Map data © OpenStreetMap contributors

lon 15.06830 lat 48.18199 [nom. scale = 1 / 5000]



lon 15.06825 lat 48.19009

241008_151339 Landkarte_Ybbs_A4_1_5000_15.0596_48.1743_856.pdf

UTM: 33 U easting 505.10 km northing 5336.60 km
UTM-Grid-width = 100m

Landkarte Ybbs A4 1_5000

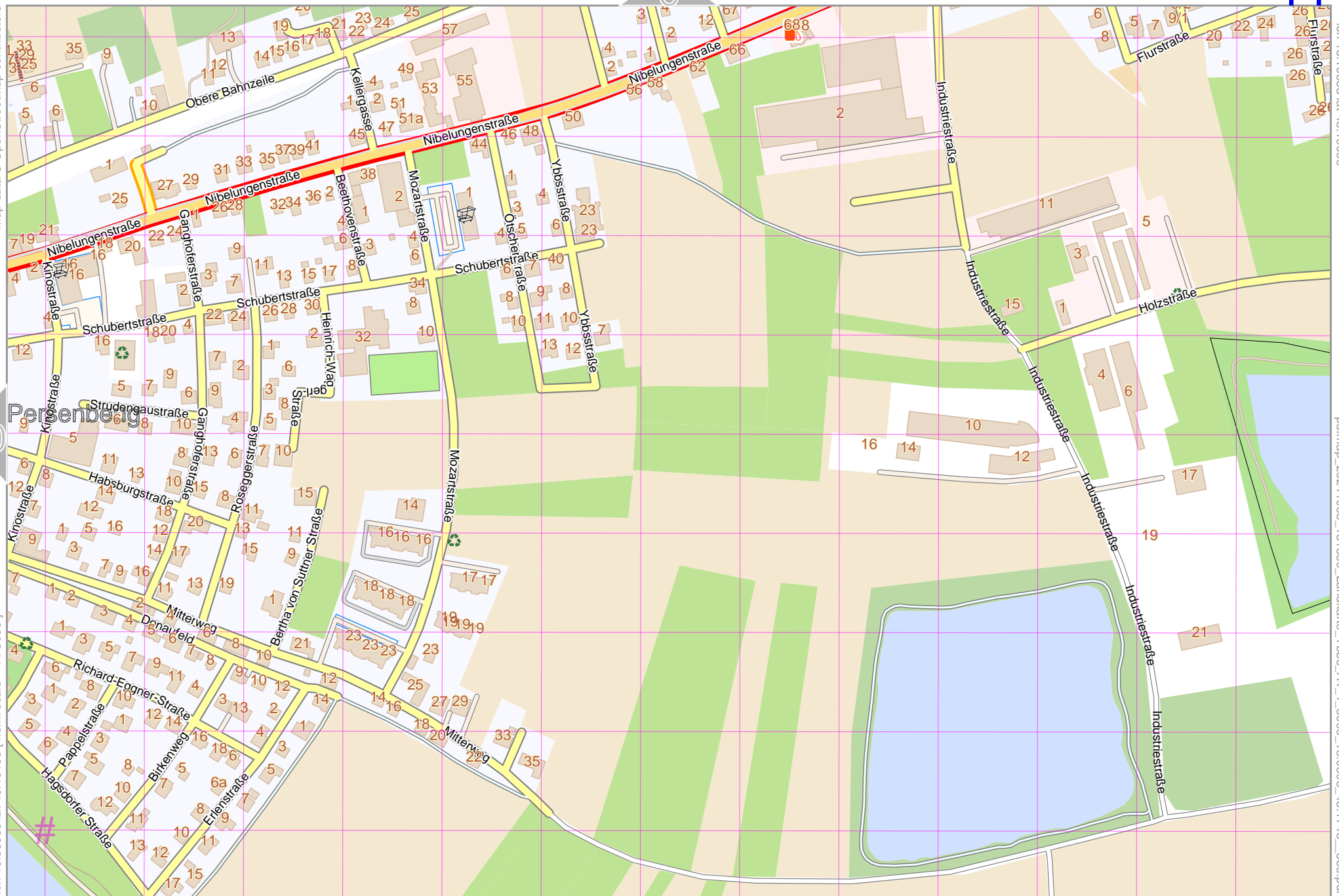
top

11

Map data © OpenStreetMap contributors

lon 15.08558 lat 48.18199 [nom. scale = 1 / 5000]

UTM: 33 U easting 506.40 km northing 5336.60 km
UTM-Grid-width = 100m



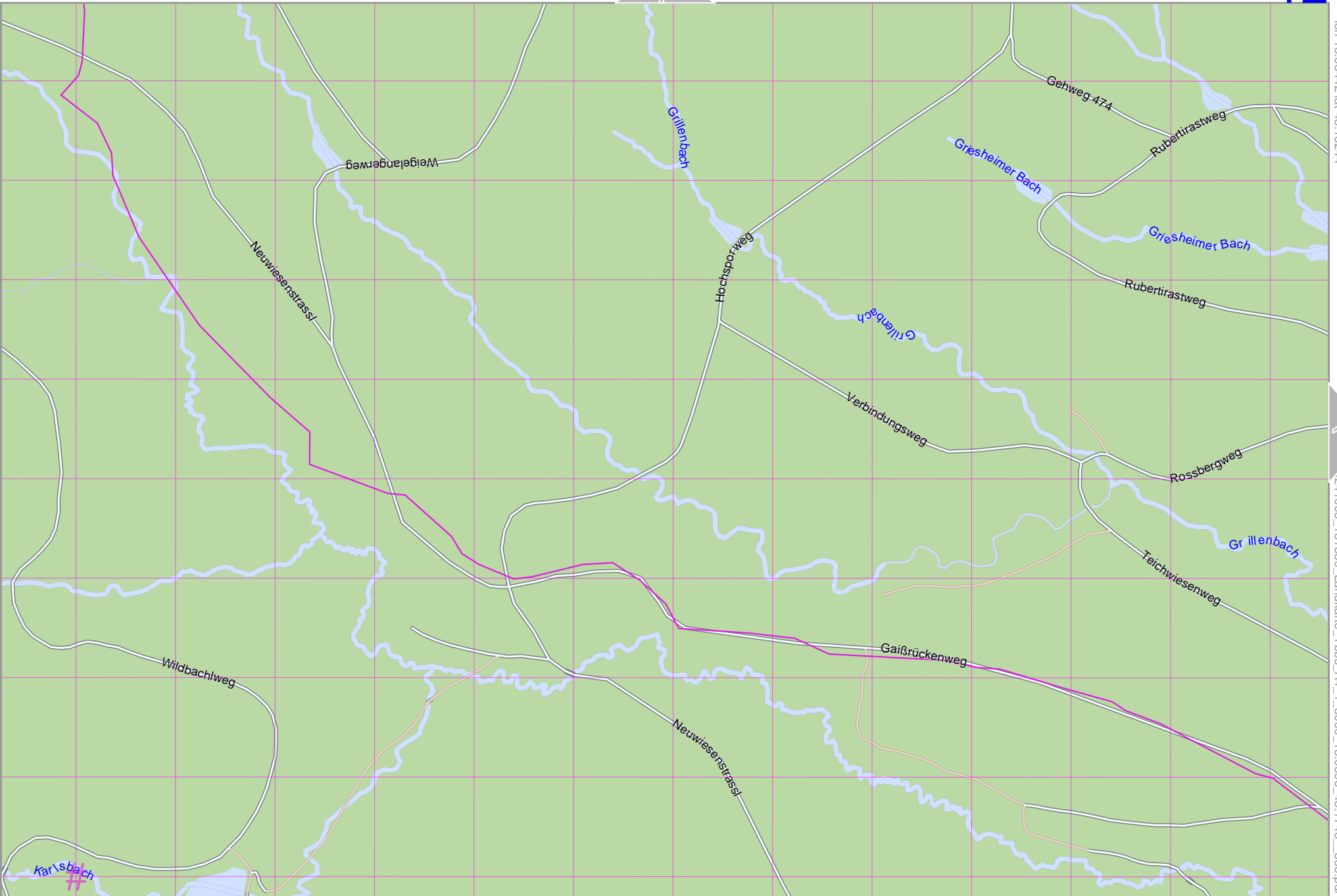
lon 15.10353 lat 48.19009

pdfmap_20241008_151339_Landkarte_Ybbs_A4_1_5000_15.0596_48.1743_856.pdf

16

Map data © OpenStreetMap contributors

lon 15.01647 lat 48.17435 [nom. scale = 1 / 5000]



lon 15.03442 lat 48.18244

lon 15.01647 lat 48.17435 [nom. scale = 1 / 5000]

UTM: 33 U easting 501.30 km northing 5335.70 km
UTM-Grid-width = 100m

Map data © OpenStreetMap contributors

lon 15.051701 lat 48.18244

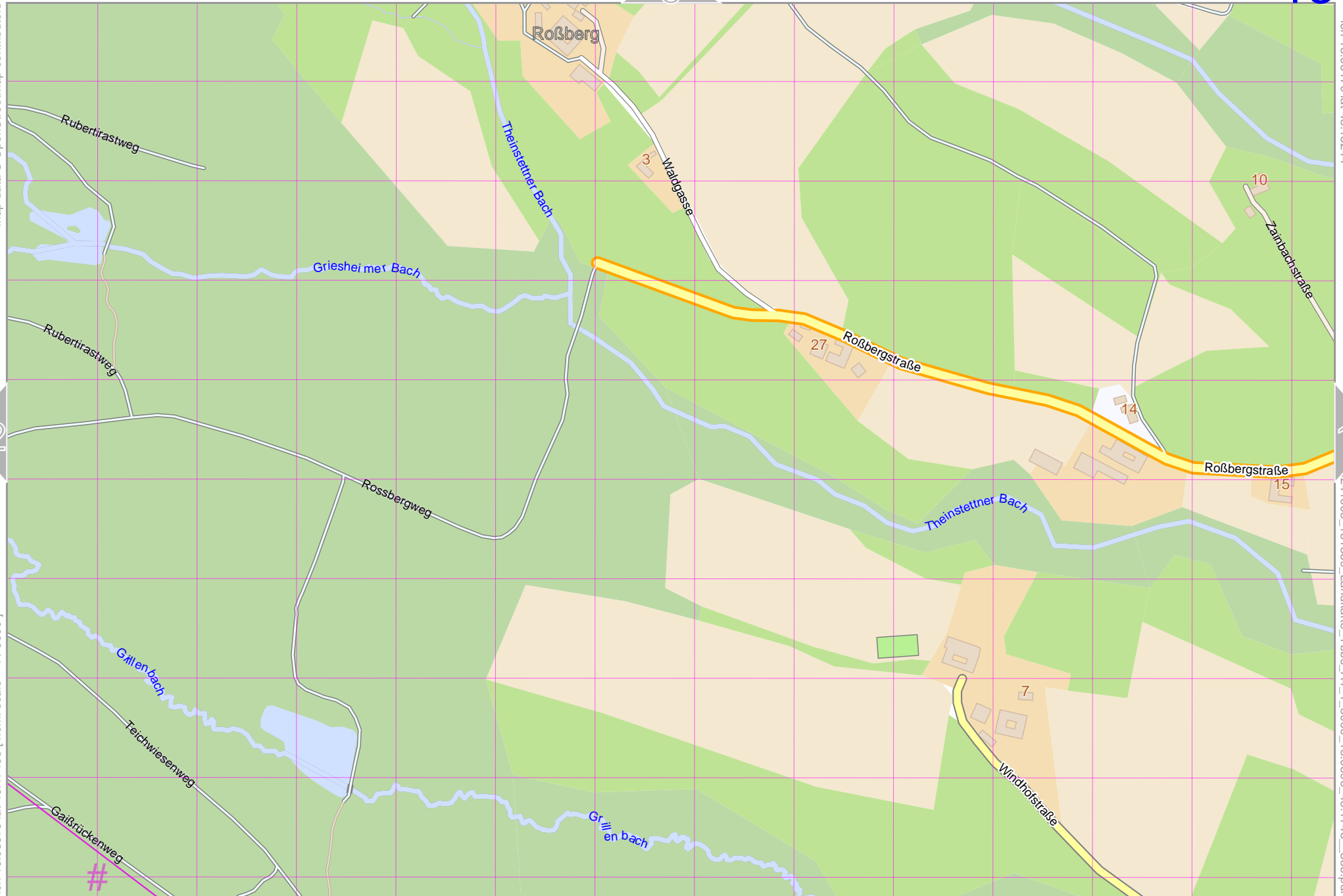
12

14

lon 15.03375 lat 48.17435 [nom. scale = 1 / 5000]

lon 15.051701 lat 48.18244

UTM: 33 U easting 502.60 km northing 5335.70 km
UTM-Grid-width = 100m



18

Map data © OpenStreetMap contributors

lon 15.05103 lat 48.17435 [nom. scale = 1 / 5000]

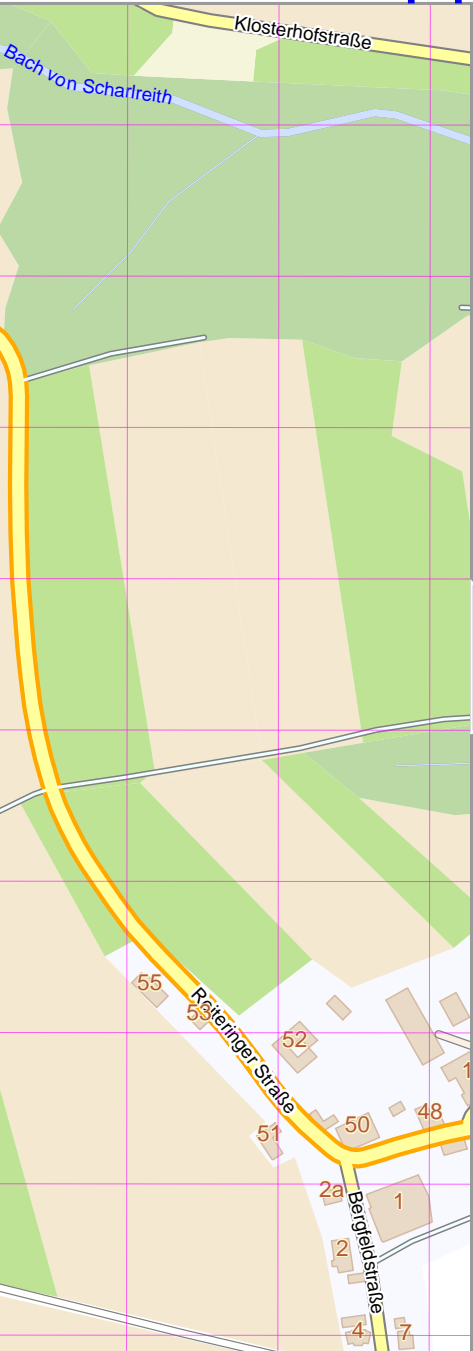
UTM: 33 U easting 503.80 km northing 5335.70 km
UTM-Grid-width = 100m

9

lon 15.06998 lat 48.18244

241008_151339_Landkarte_Ybbs_A4_1_5000_15.0596_48.1743_856.pdf

19



13

15

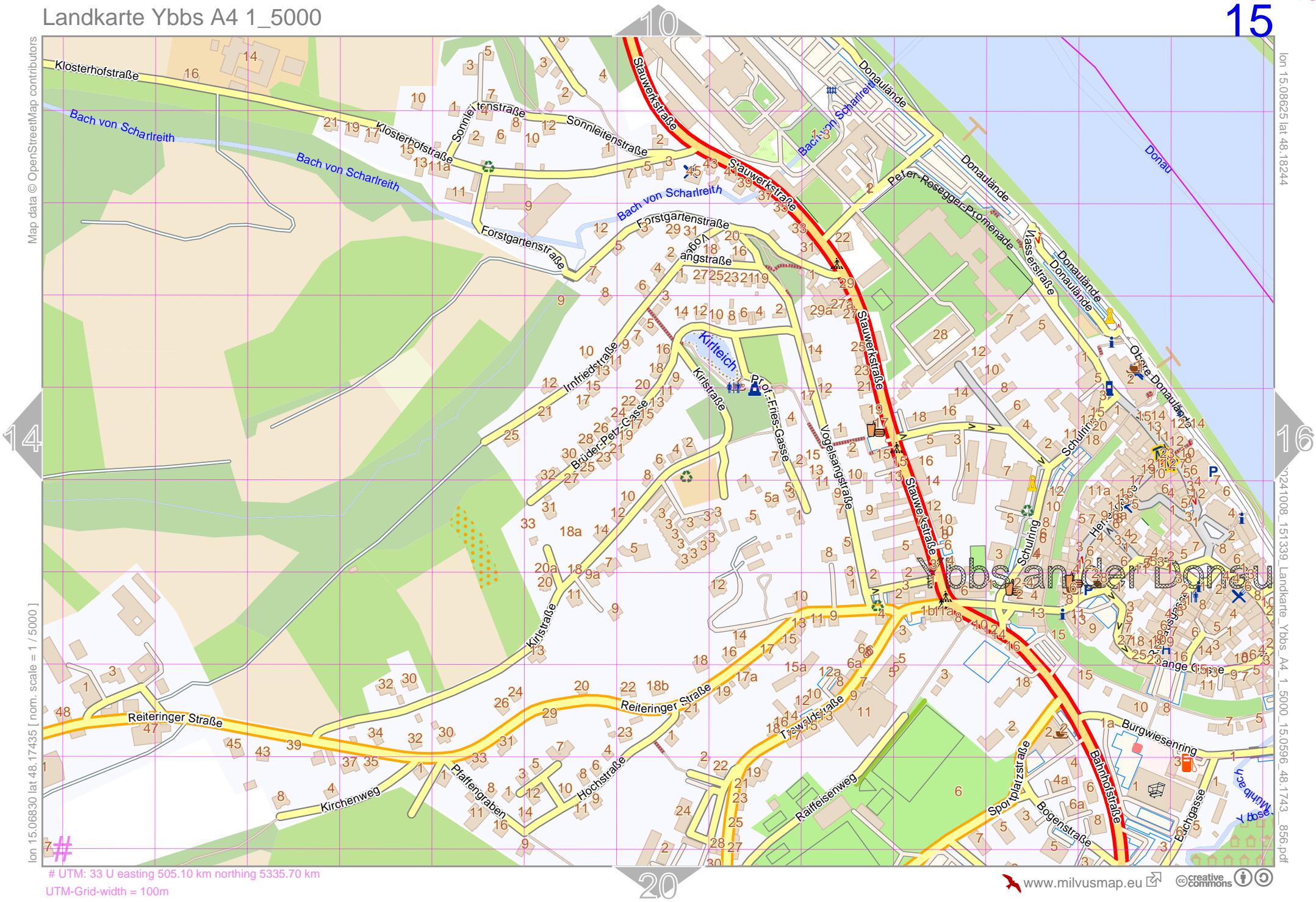
Map data © OpenStreetMap contributors

lon 15.08625 lat 48.18244

lon 15.06830 lat 48.17435 [nom. scale = 1 / 5000]

15241008_151339_Landkarte_Ybbs_A4_1_5000_15.0596_48.1743_856.pdf

UTM: 33 U easting 505.10 km northing 5335.70 km
UTM-Grid-width = 100m



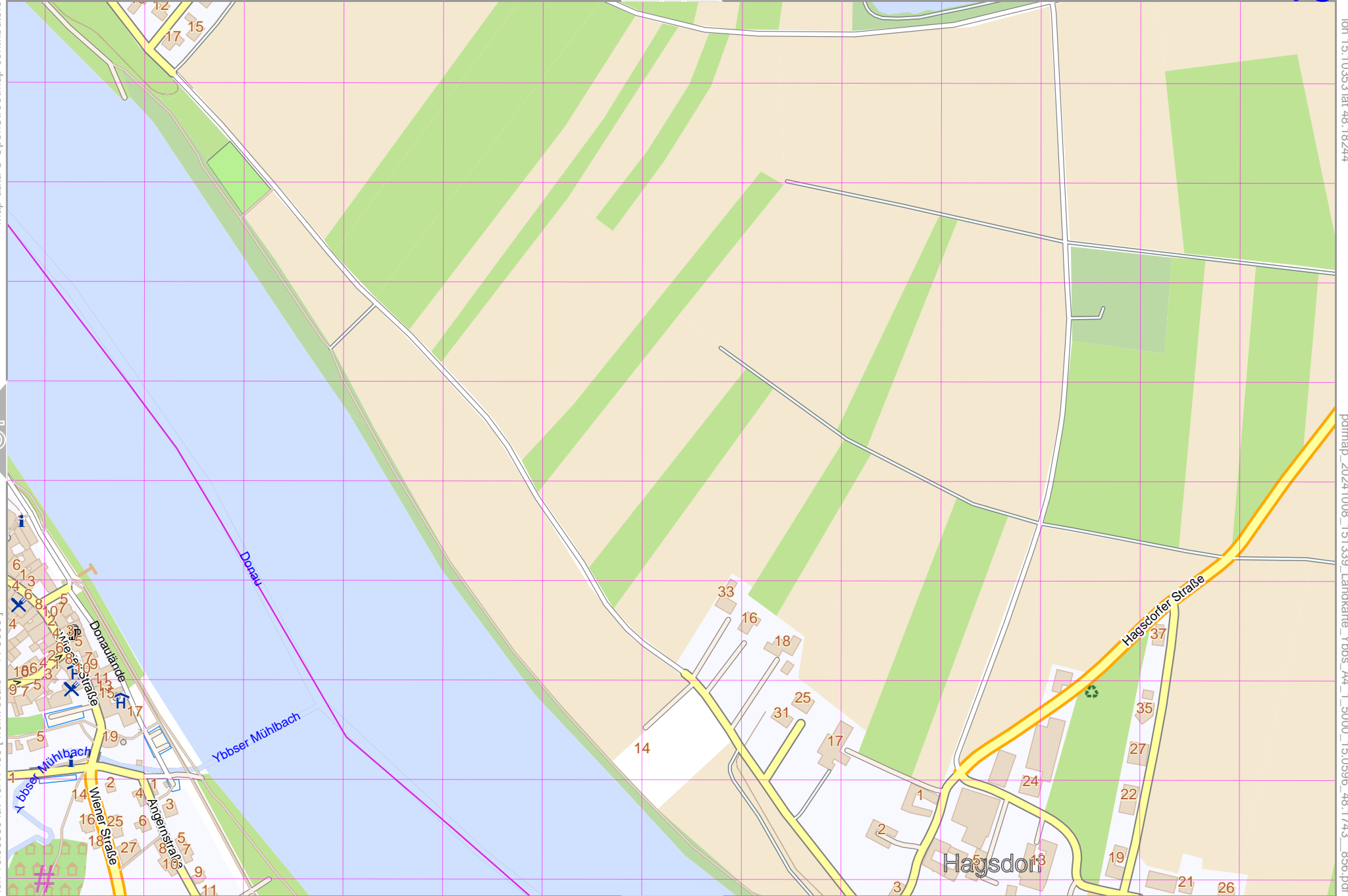
Map data © OpenStreetMap contributors

lon 15.10353 lat 48.18244

pdfmap_20241008_151339_Landkarte_Ybbs_A4_1_5000_15.0596_48.1743_856.pdf

lon 15.08558 lat 48.17435 [nom. scale = 1 / 5000]

UTM: 33 U easting 506.40 km northing 5335.70 km
UTM-Grid-width = 100m



15

21

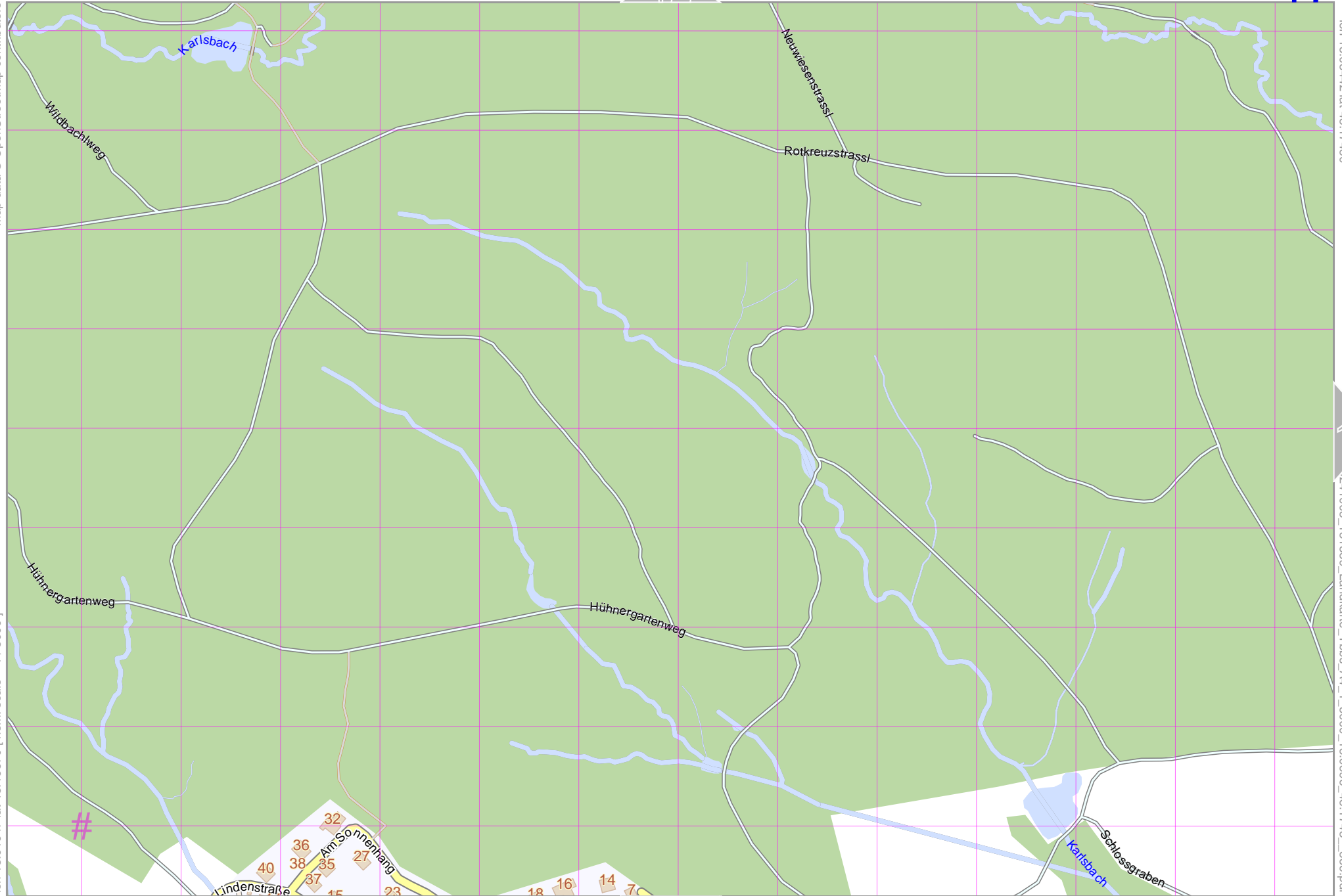
Map data © OpenStreetMap contributors

lon 15.01647 lat 48.16670 [nom. scale = 1 / 5000]

lon 15.03442 lat 48.17480

lon 15.05096 lat 48.1743 856.pdf

UTM: 33 U easting 501.30 km northing 5334.90 km
UTM-Grid-width = 100m



Map data © OpenStreetMap contributors

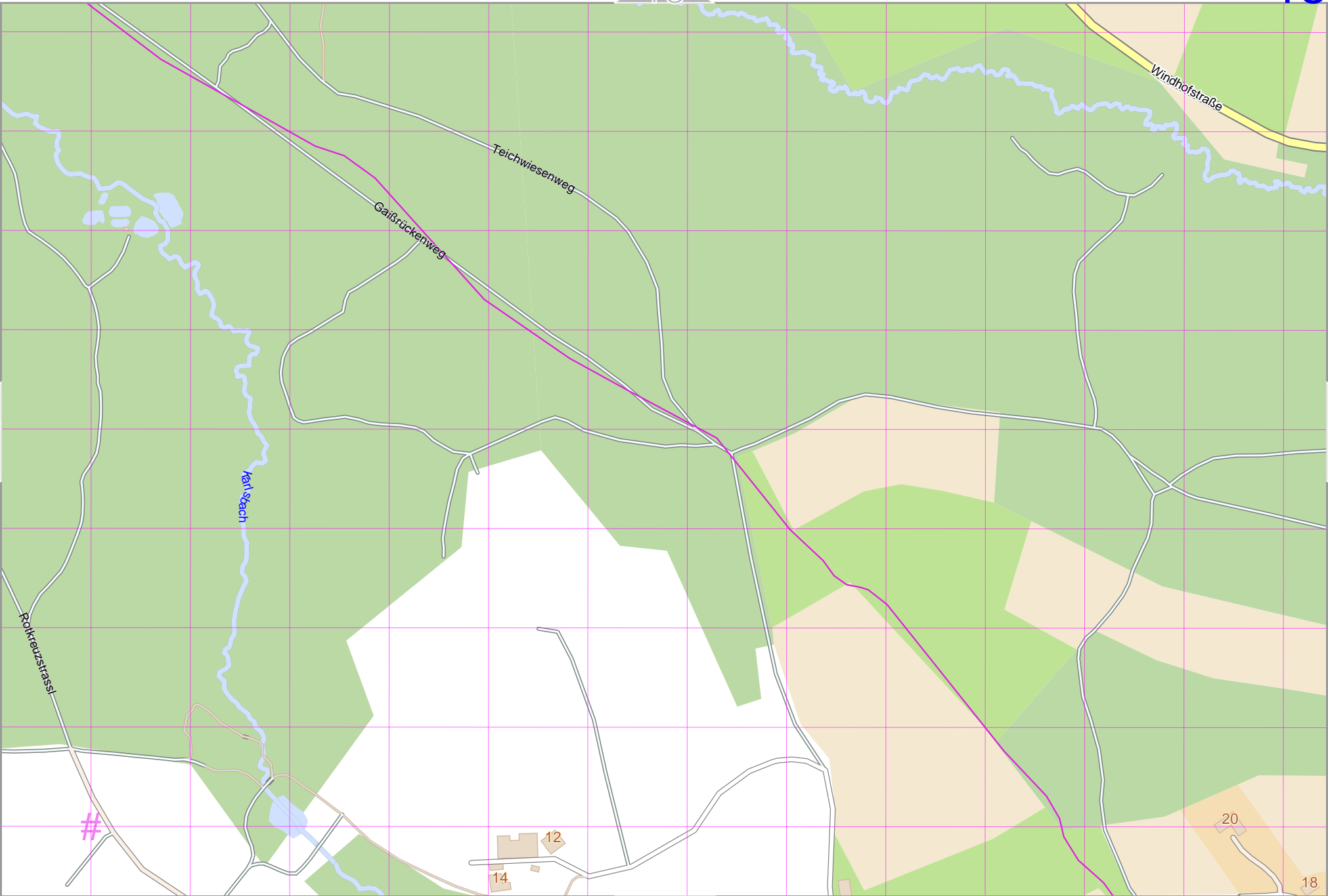
lon 15.05170 lat 48.17480

17

19

lon 15.03375 lat 48.16670 [nom. scale = 1 / 5000]

lon 15.05170 lat 48.17480



13

23

#

14 12

20

18

UTM: 33 U easting 502.60 km northing 5334.90 km
UTM-Grid-width = 100m

Map data © OpenStreetMap contributors

lon 15.05103 lat 48.16670 [nom. scale = 1 / 5000]

UTM: 33 U easting 503.80 km northing 5334.90 km
UTM-Grid-width = 100m

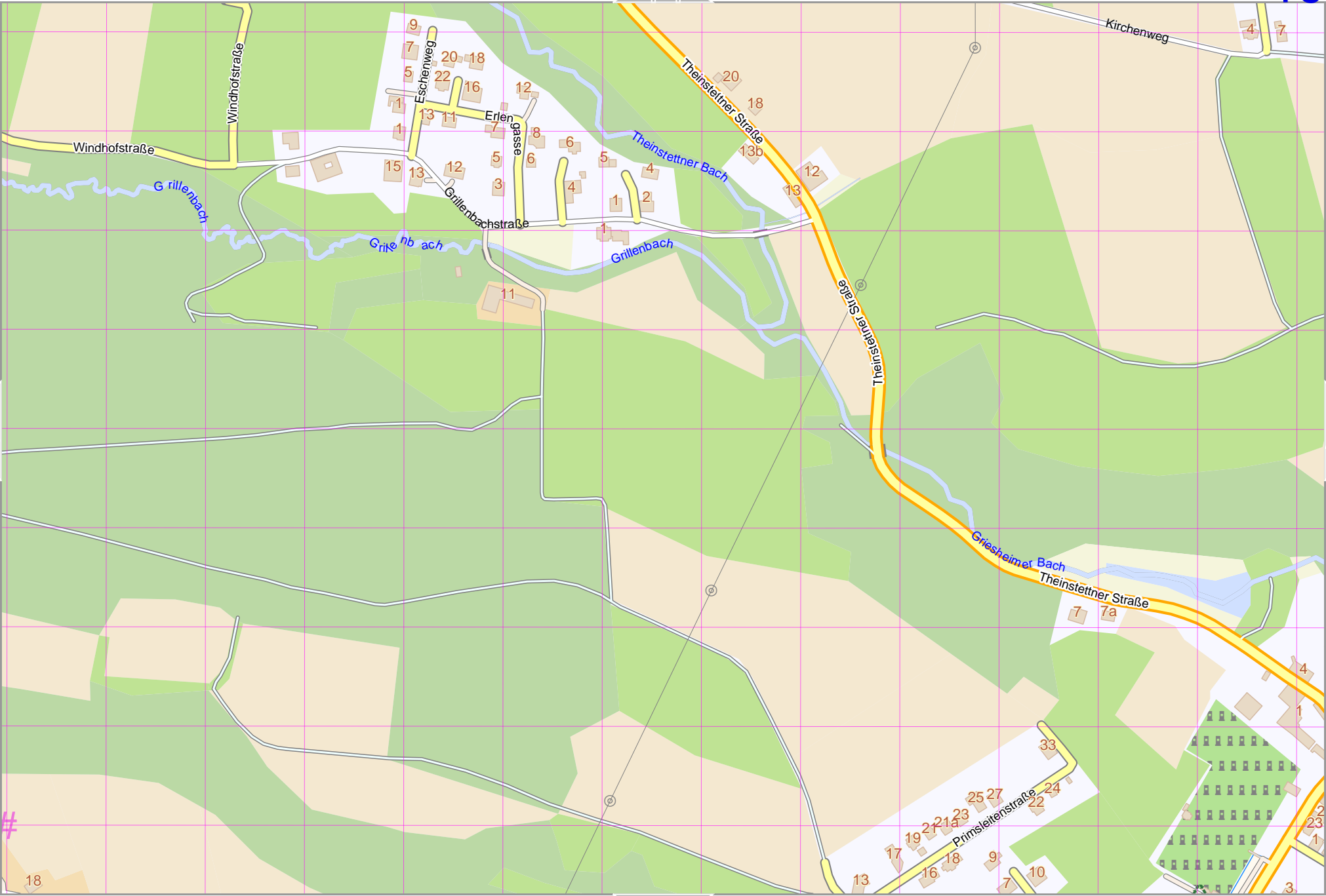
14

lon 15.06998 lat 48.17480

20

lon 15.05996 lat 48.1743 856.pdf

24

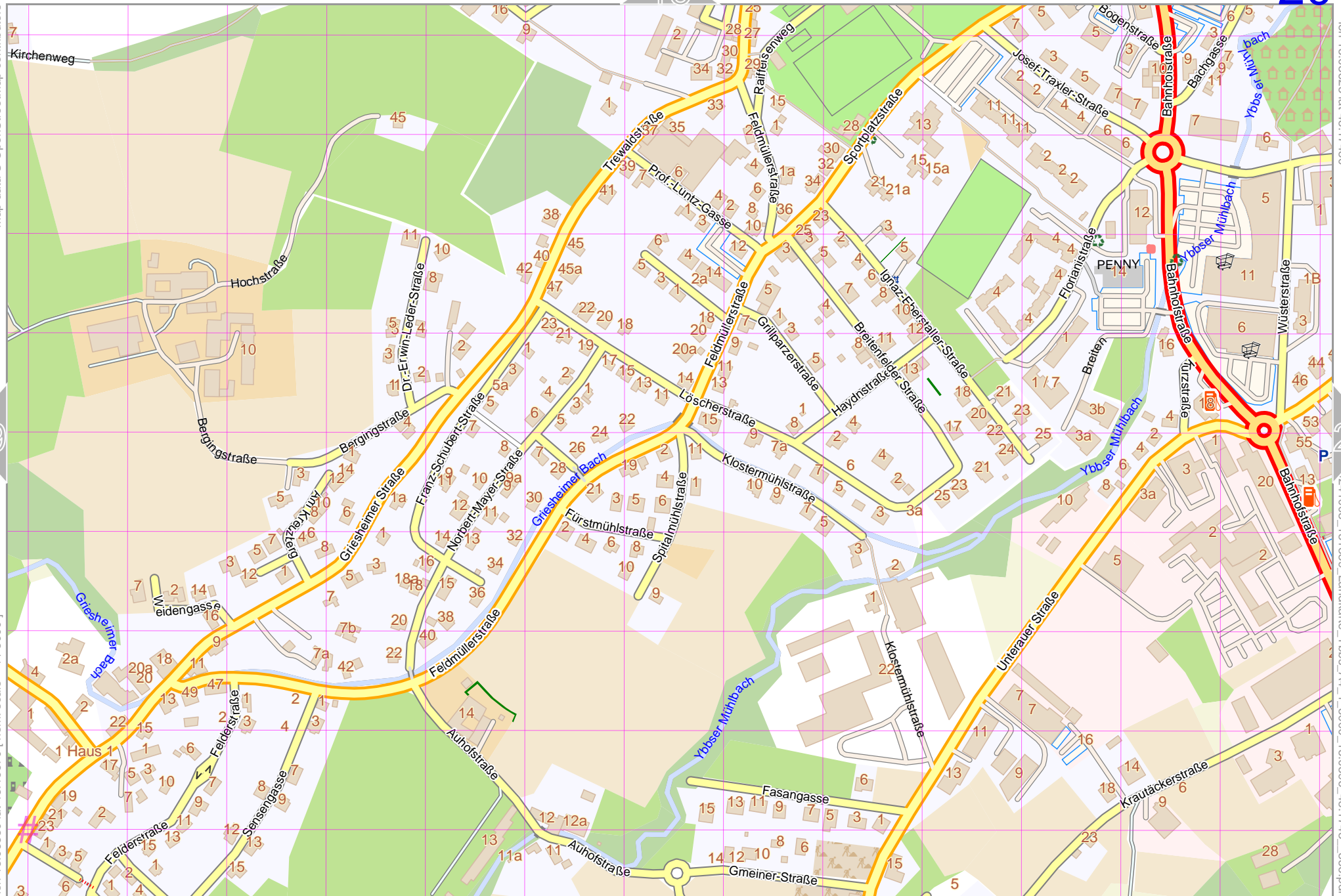


Map data © OpenStreetMap contributors

lon 15.06830 lat 48.16670 [nom. scale = 1 / 5000]

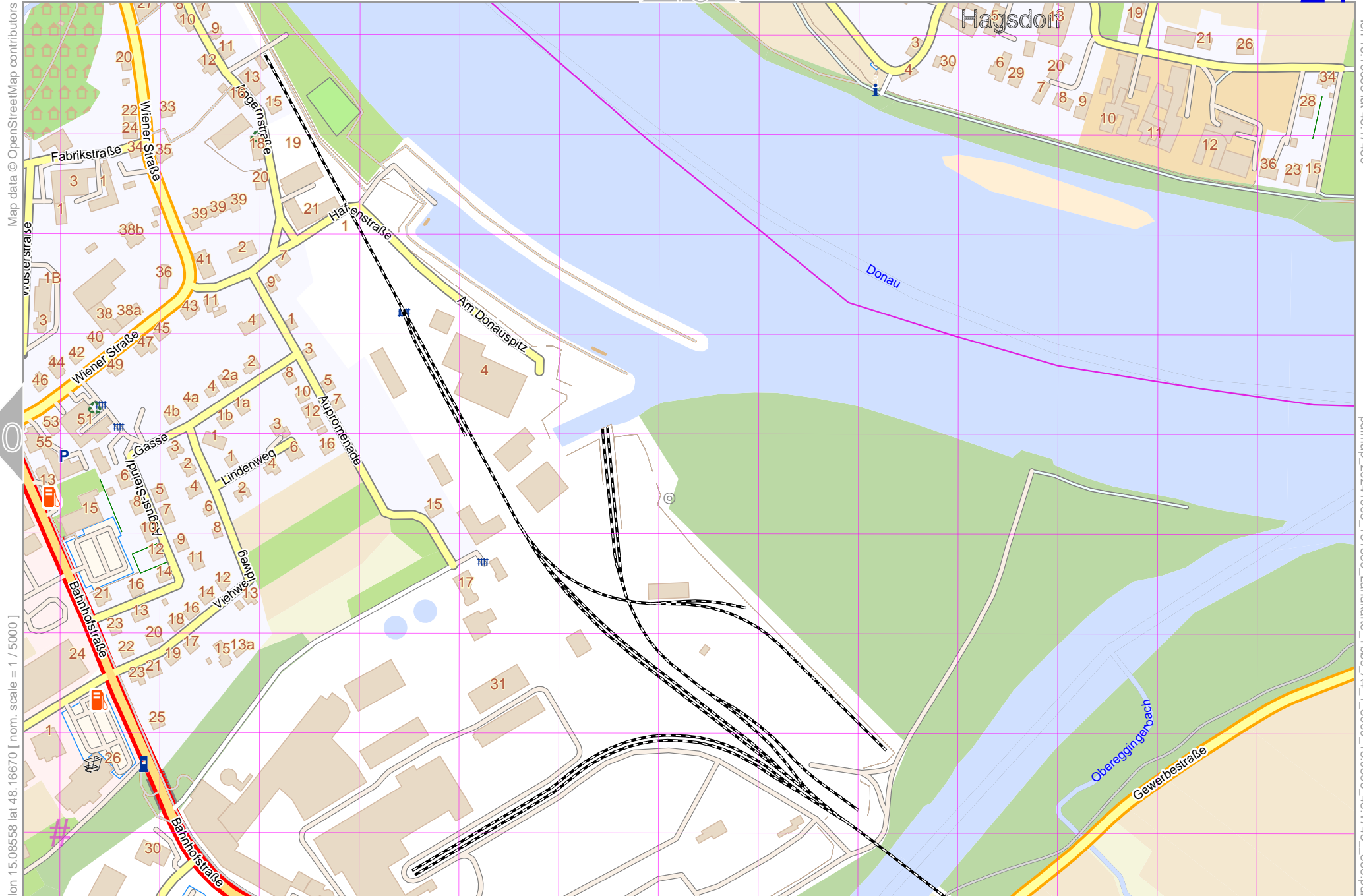
UTM: 33 U easting 505.10 km northing 5334.90 km

UTM-Grid-width = 100m



lon 15.06825 lat 48.17480

20241008_151339 Landkarte_Ybbs_A4_1_5000_15.0596_48.1743_856.pdf



lon 15.08558 lat 48.16670 [nom. scale = 1 / 5000]

UTM: 33 U easting 506.40 km northing 5334.90 km
UTM-Grid-width = 100m

lon 15.10353 lat 48.17480 pdfmap_20241008_151339_Landkarte_Ybbs_A4_1_5000_15.0596_48.1743_856.pdf

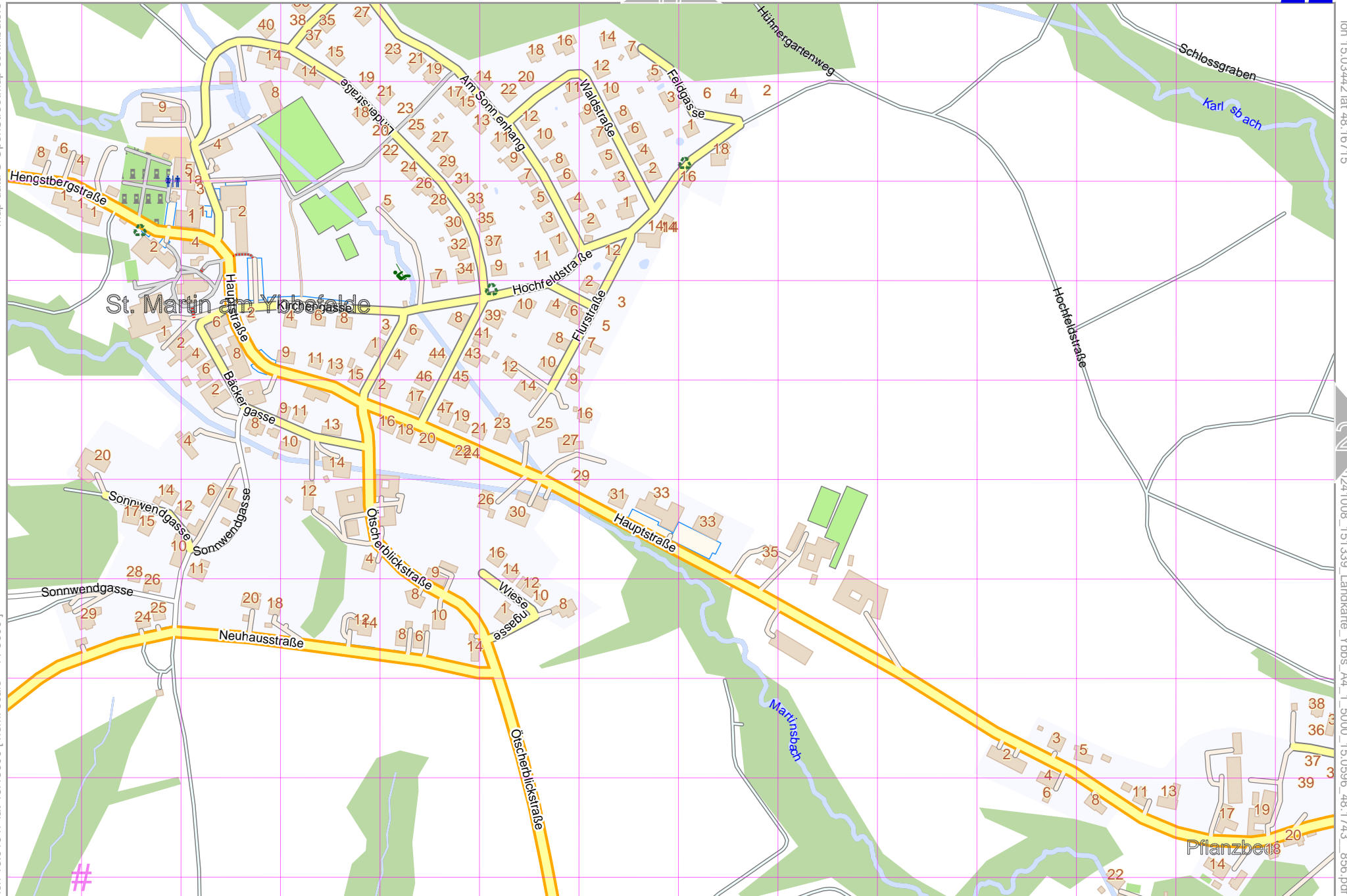
Map data © OpenStreetMap contributors

lon 15.03442 lat 48.16715

lon 15.01647 lat 48.15906 [nom. scale = 1 / 5000]

23

2241008_151339_Landkarte_Ybbs_A4_1_5000_15.0596_48.1743_856.pdf

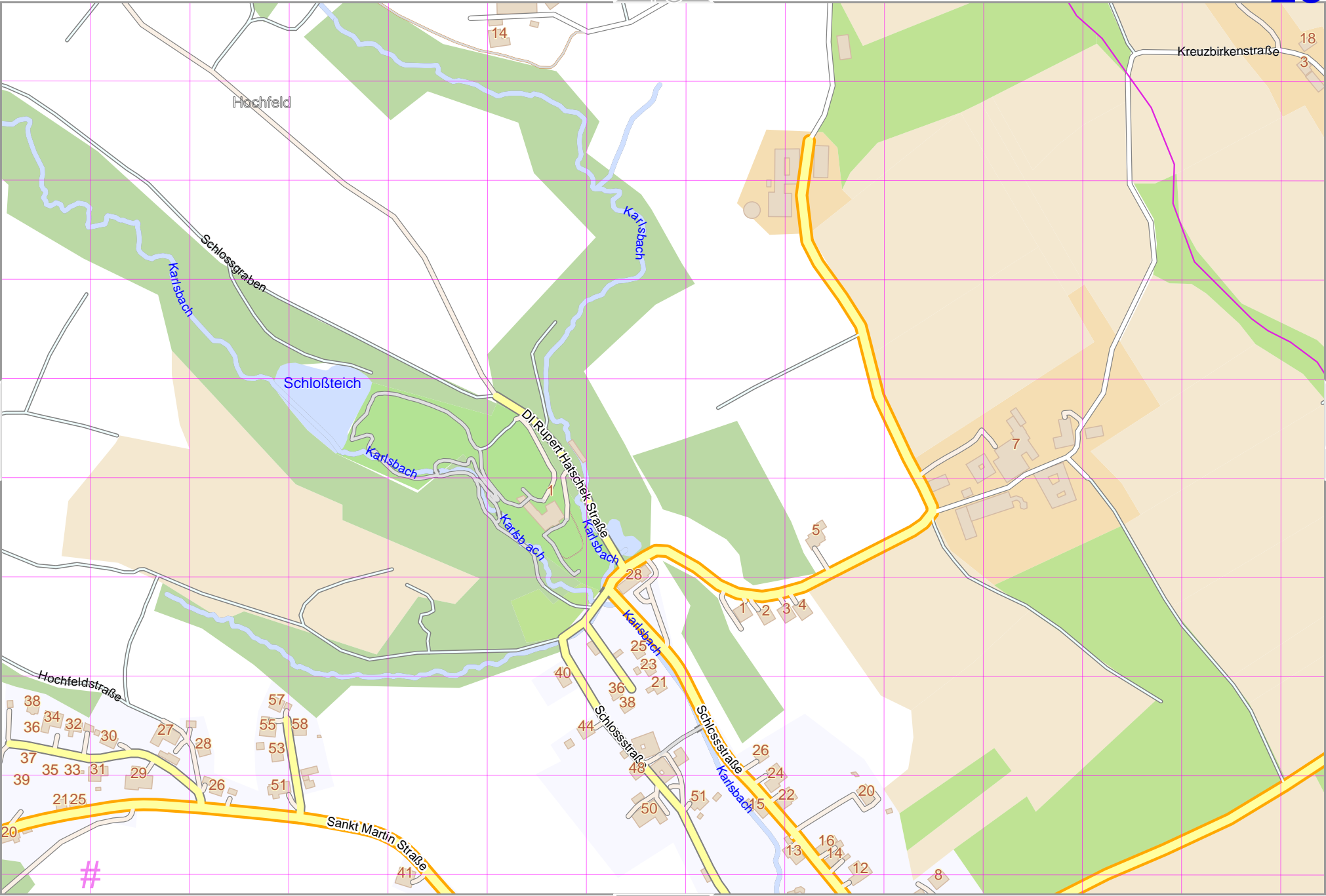


UTM: 33 U easting 501.30 km northing 5334.00 km
UTM-Grid-width = 100m

27

Map data © OpenStreetMap contributors

lon 15.03375 lat 48.15906 [nom. scale = 1 / 5000]



UTM: 33 U easting 502.60 km northing 5334.00 km
UTM-Grid-width = 100m

lon 15.05170 lat 48.16715

lon 15.05170 lat 48.16715

Map data © OpenStreetMap contributors

lon: 15.05103 lat: 48.15906 [nom. scale = 1 / 5000]

UTM: 33 U easting 503.80 km northing 5334.00 km
UTM-Grid-width = 100m

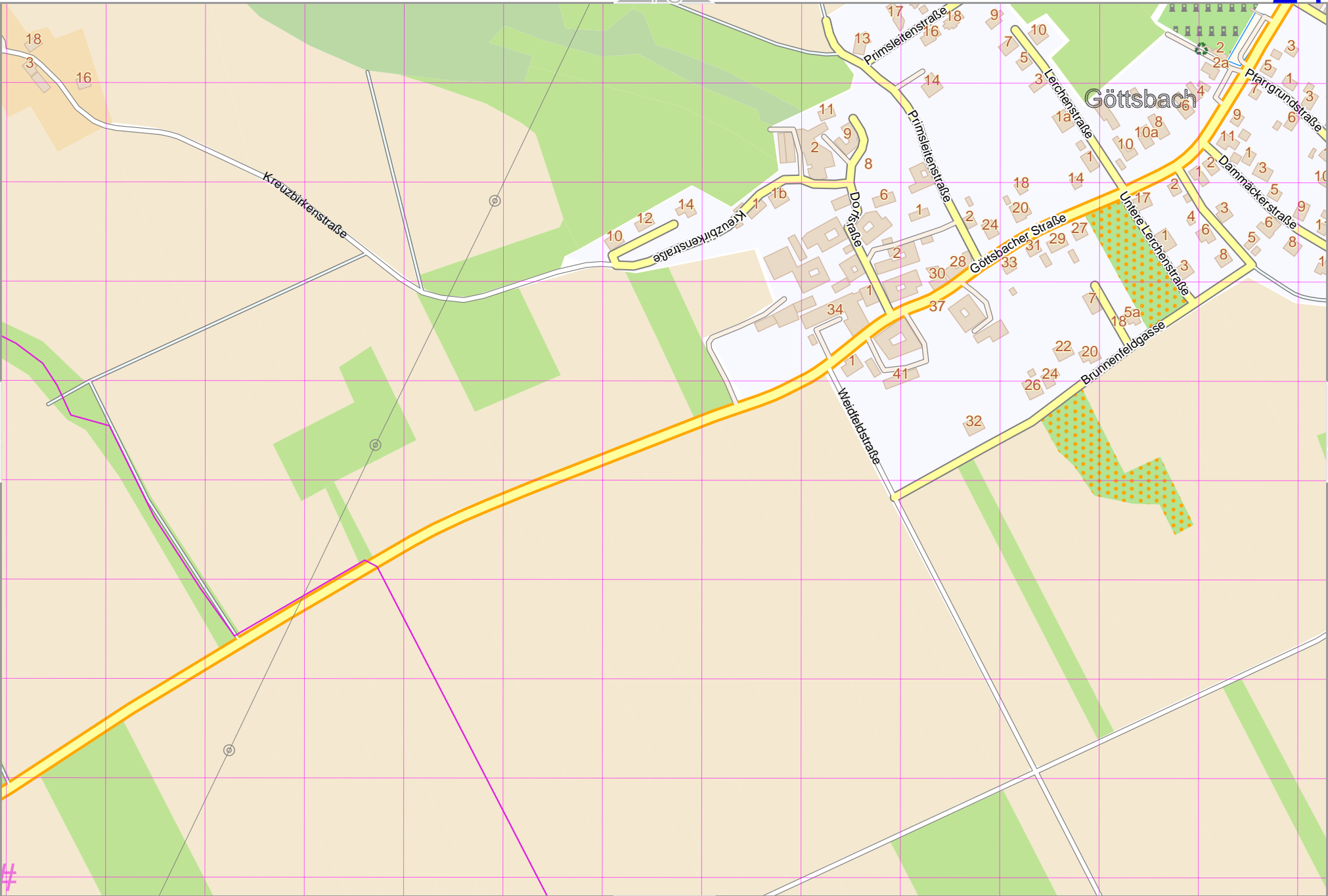
19

24

23

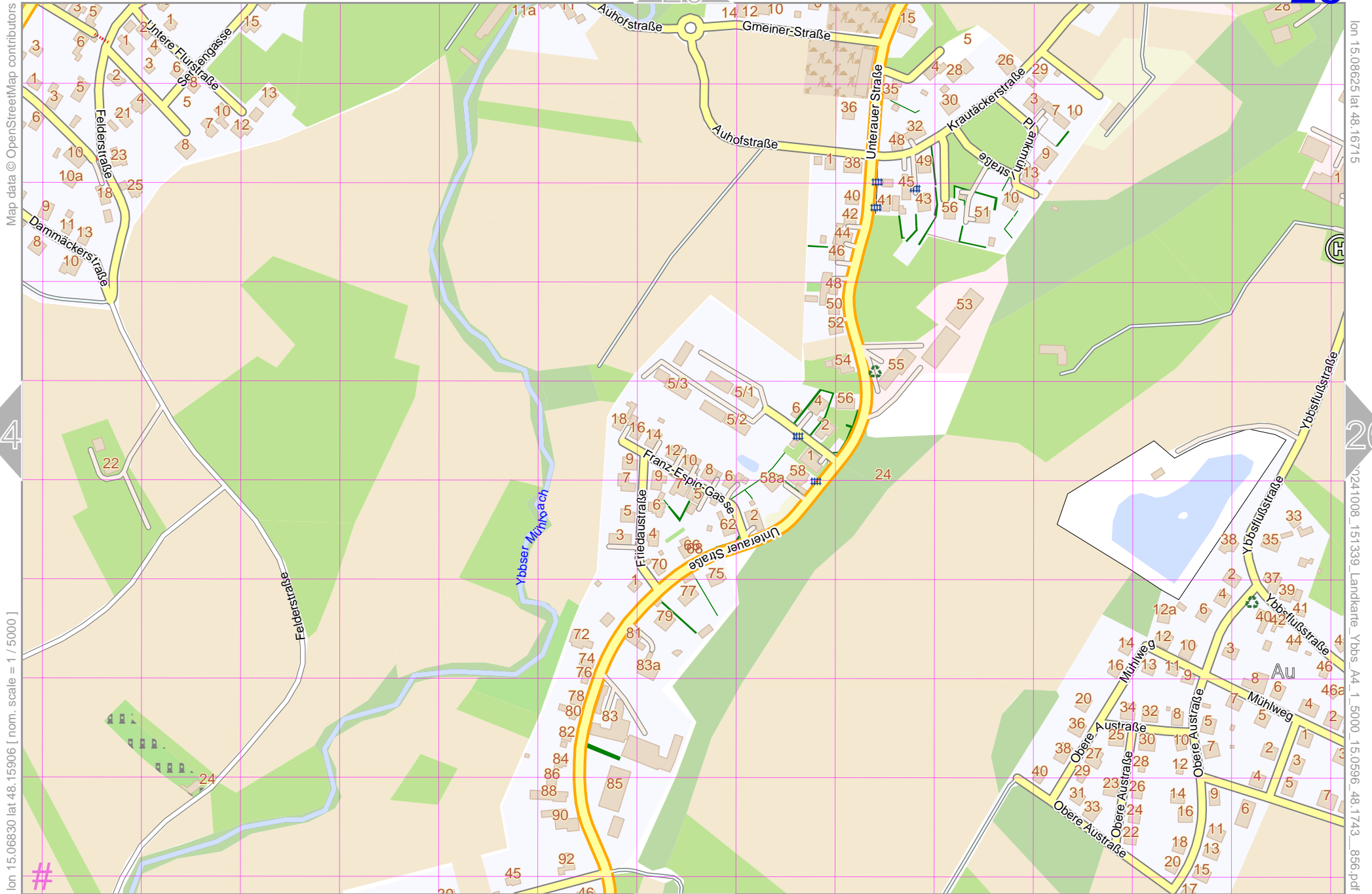
25

29



lon: 15.06998 lat: 48.16715

lon: 15.05996 lat: 48.1743



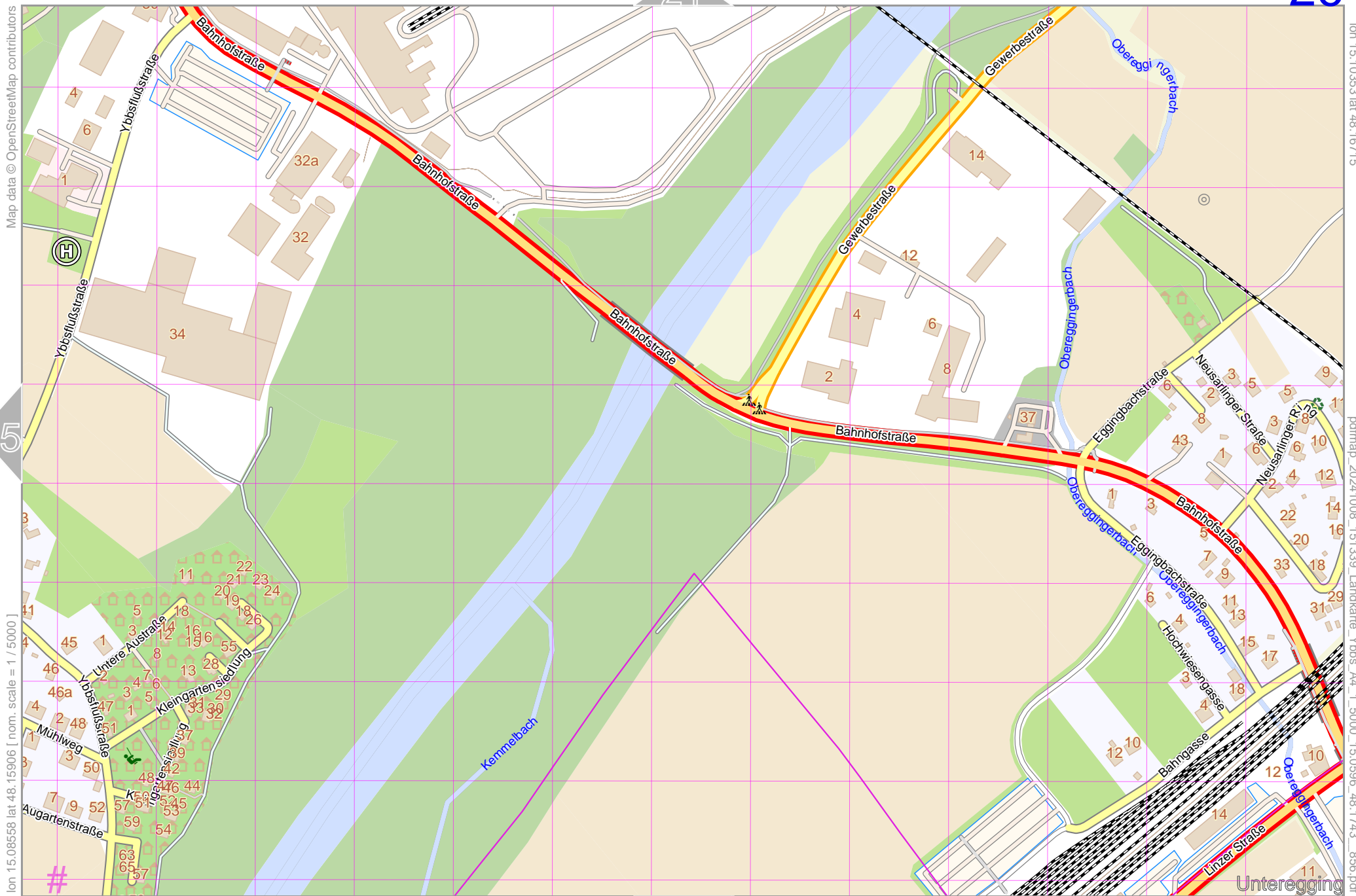
Map data © OpenStreetMap contributors

lon 15.06830 lat 48.15906 [nom. scale = 1 / 5000]

UTM: 33 U easting 505.10 km northing 5334.00 km

UTM-Grid-width = 100m

lon 15.06825 lat 48.16715 24241008 -151339 Landkarte_Ybbs_A4_1_5000_15.0596_48.1743_856.pdf



lon 15.08558 lat 48.15906 [nom. scale = 1 / 5000]

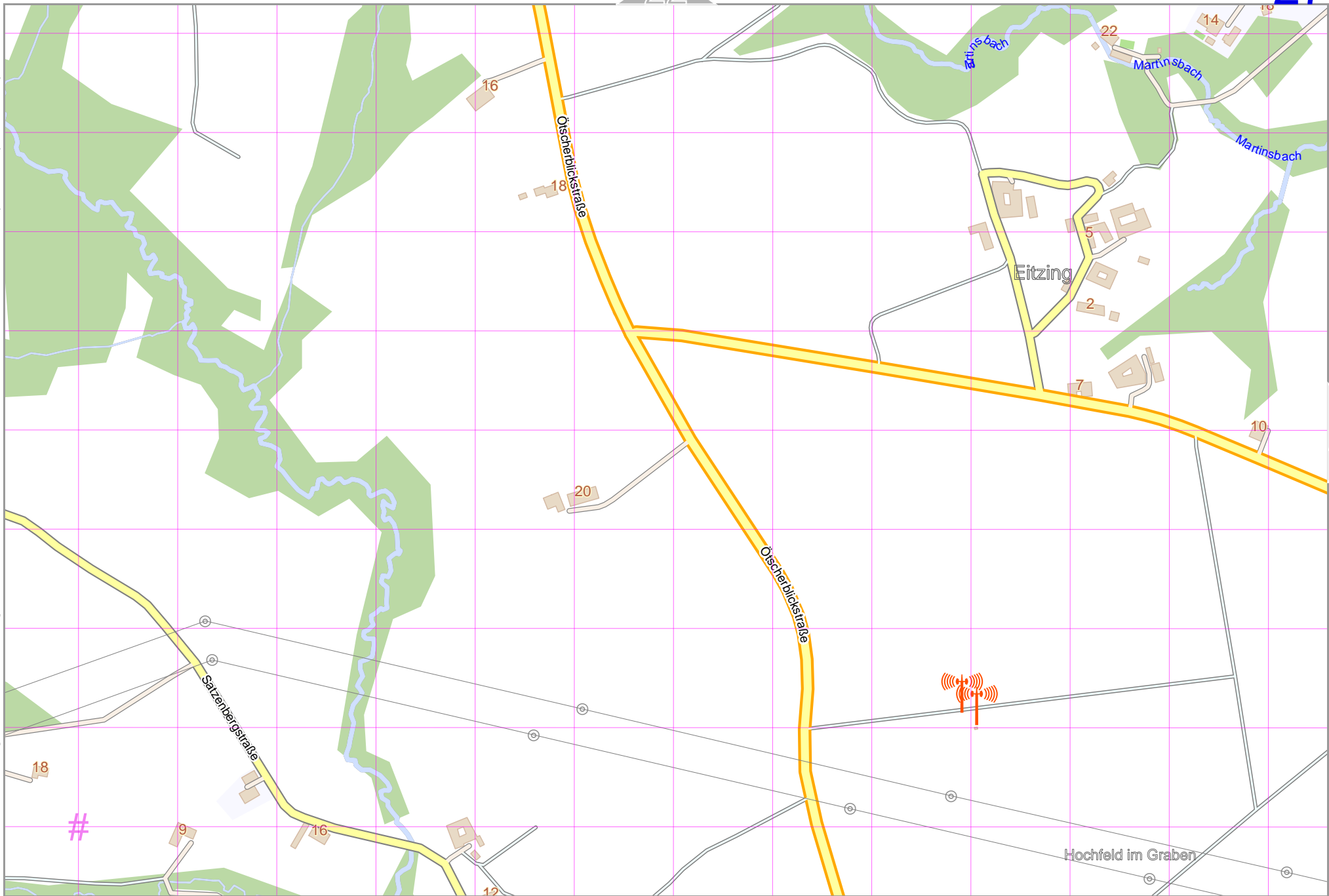
UTM: 33 U easting 506.40 km northing 5334.00 km
UTM-Grid-width = 100m

lon 15.10353 lat 48.16715 pdfmap_20241008_151339_Landkarte_Ybbs_A4_1_5000_15.0596_48.1743_856.pdf

Map data © OpenStreetMap contributors

lon 15.01647 lat 48.15141 [nom. scale = 1 / 5000]

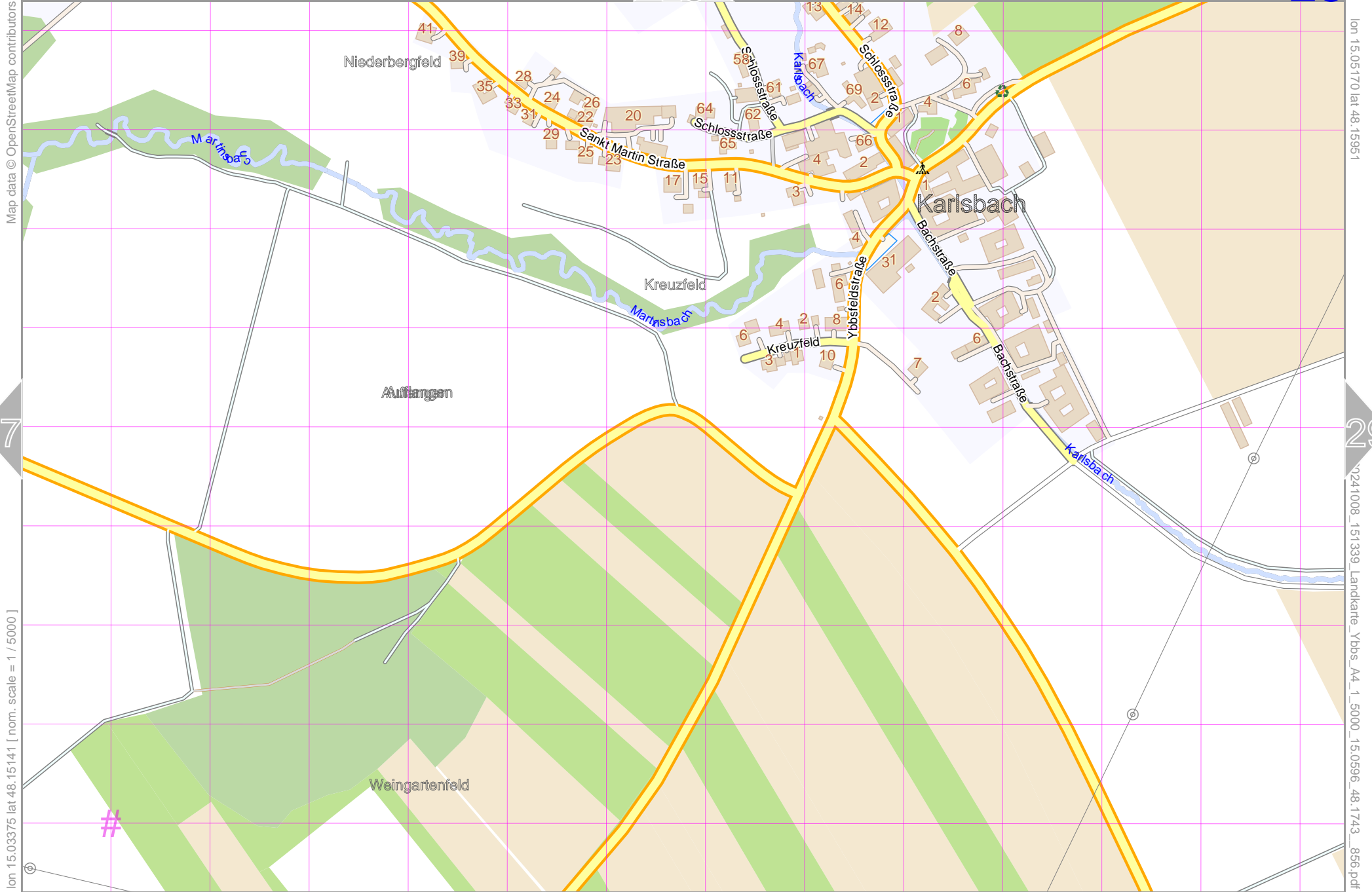
UTM: 33 U easting 501.30 km northing 5333.20 km
UTM-Grid-width = 100m



lon 15.03442 lat 48.15951

lon 15.03442 lat 48.15951

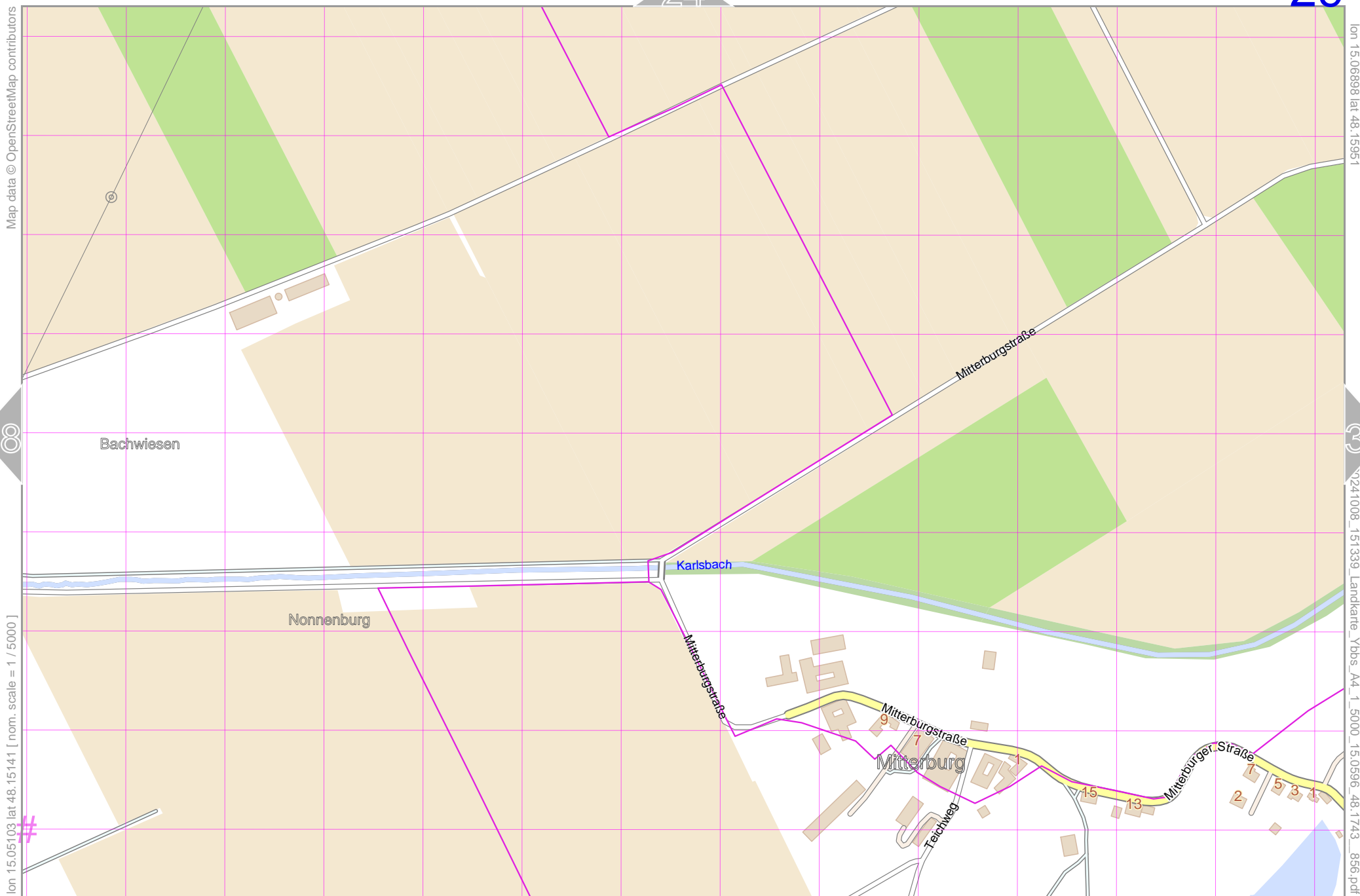
lon 15.03442 lat 48.15951



lon 15.03375 lat 48.15141 [nom. scale = 1 / 5000]

lon 15.05170 lat 48.15951
2241008_151339_Landkarte_Ybbs_A4_1_5000_15.0596_48.1743_856.pdf

UTM: 33 U easting 502.60 km northing 5333.20 km
UTM-Grid-width = 100m



lon 15.05103 lat 48.15141 [nom. scale = 1 / 5000]

UTM: 33 U easting 503.80 km northing 5333.20 km
UTM-Grid-width = 100m

Map data © OpenStreetMap contributors

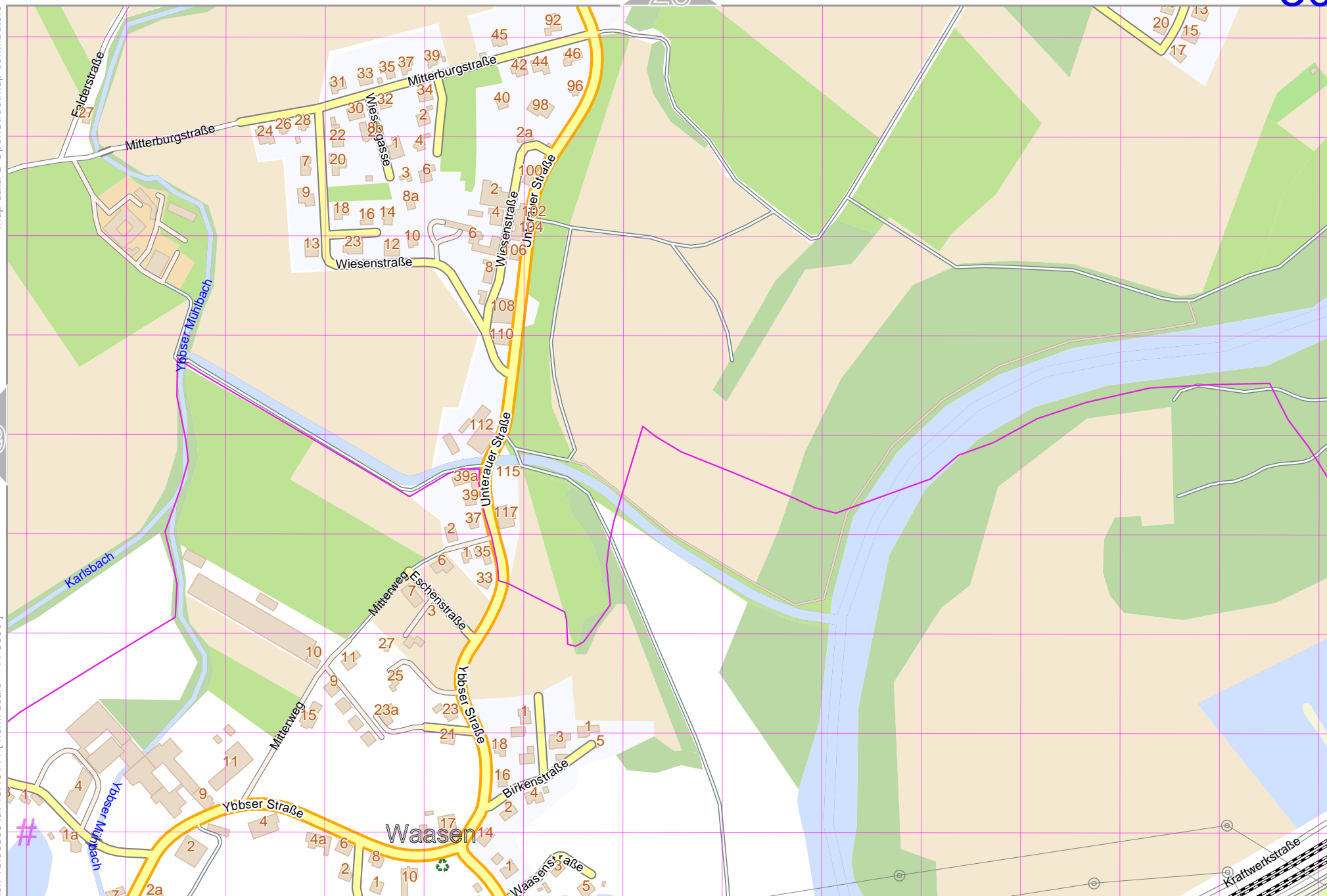
lon 15.08625 lat 48.15951

29

31

lon 15.06830 lat 48.15141 [nom. scale = 1 / 5000]

lon 15.06830 lat 48.15141 [nom. scale = 1 / 5000]



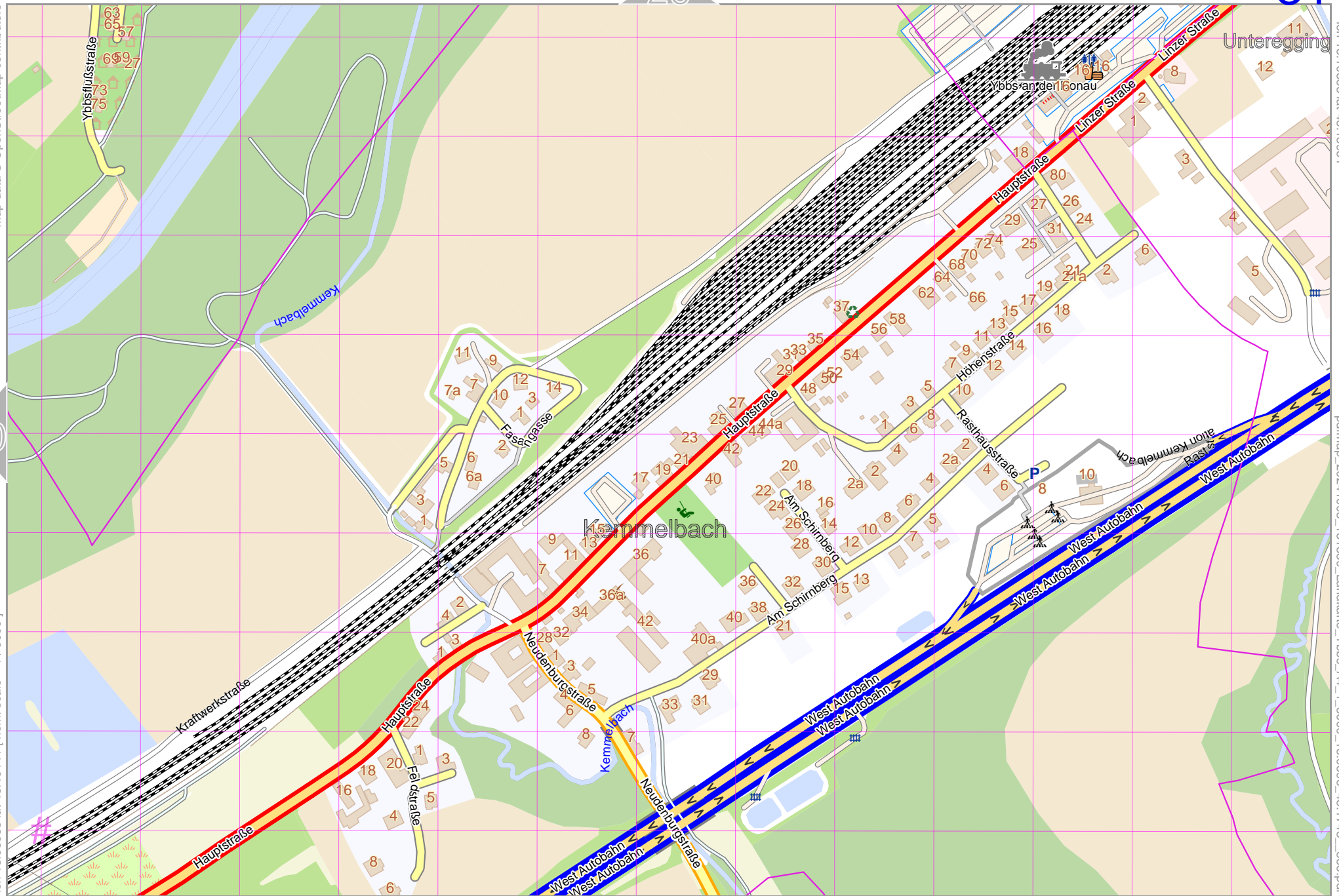
UTM: 33 U easting 505.10 km northing 5333.20 km
 UTM-Grid-width = 100m

Map data © OpenStreetMap contributors

lon 15.08558 lat 48.15141 [nom. scale = 1 / 5000]

UTM: 33 U easting 506.40 km northing 5333.20 km

UTM-Grid-width = 100m



lon 15.10353 lat 48.15951

pdfmap_20241008_151339_Landkarte_Ybbs_A4_1_5000_15.0596_48.1743_856.pdf