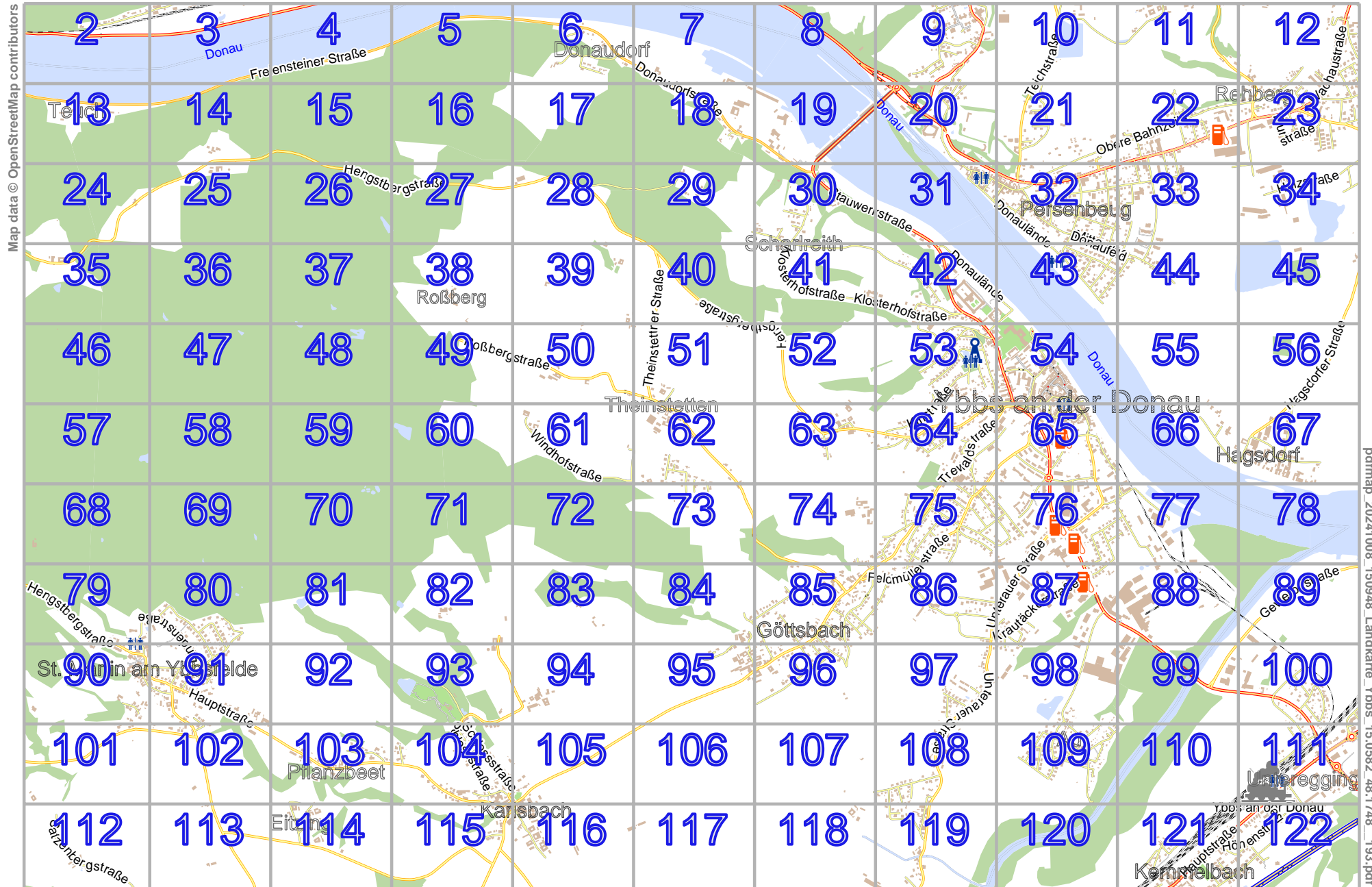


Landkarte Ybbs

lon 15.10614 lat 48.19611



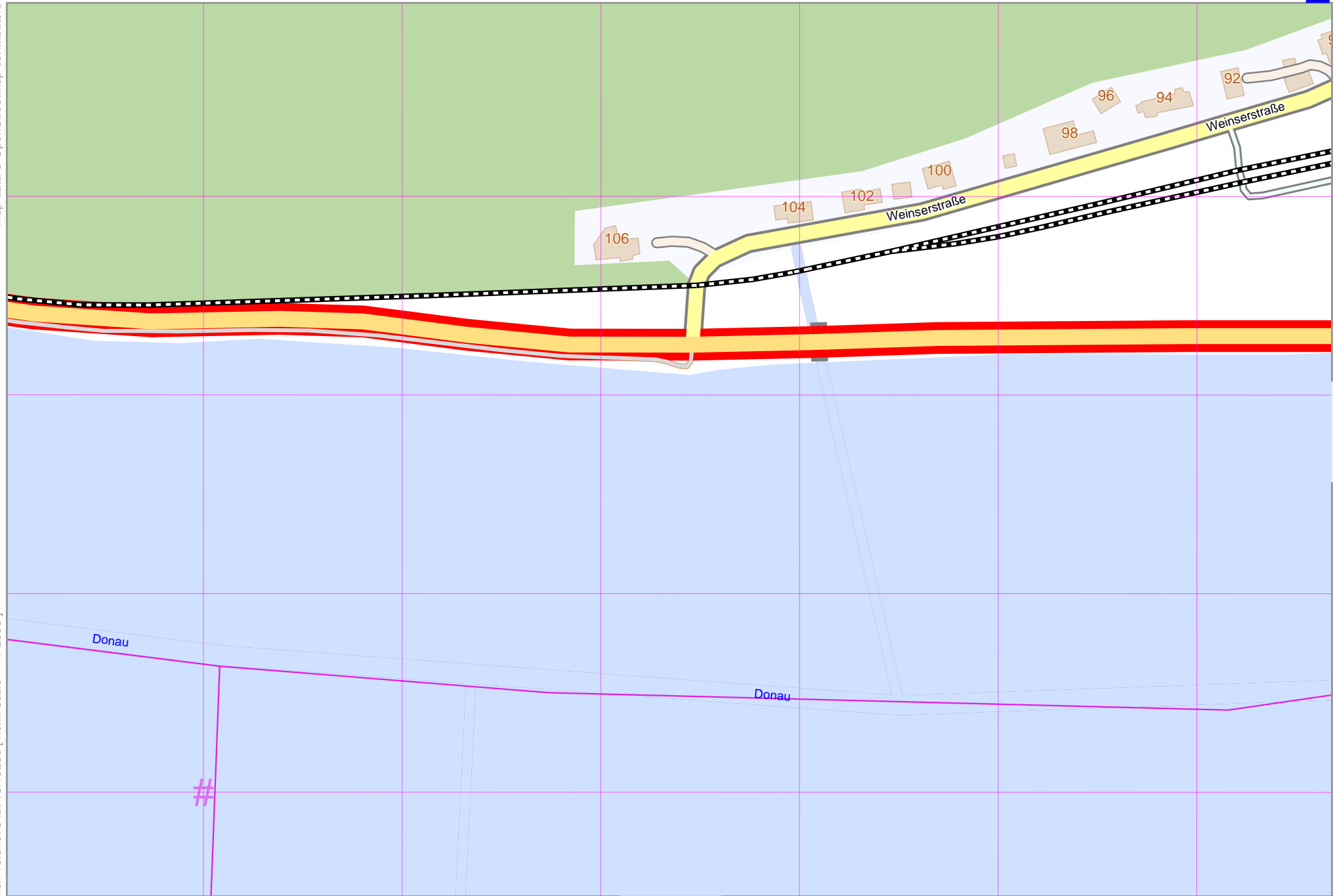
Landkarte Ybbs

top

2

Map data © OpenStreetMap contributors

lon 15.01078 lat 48.19206 [nom. scale = 1 / 2500]



lon 15.01975 lat 48.19611

3

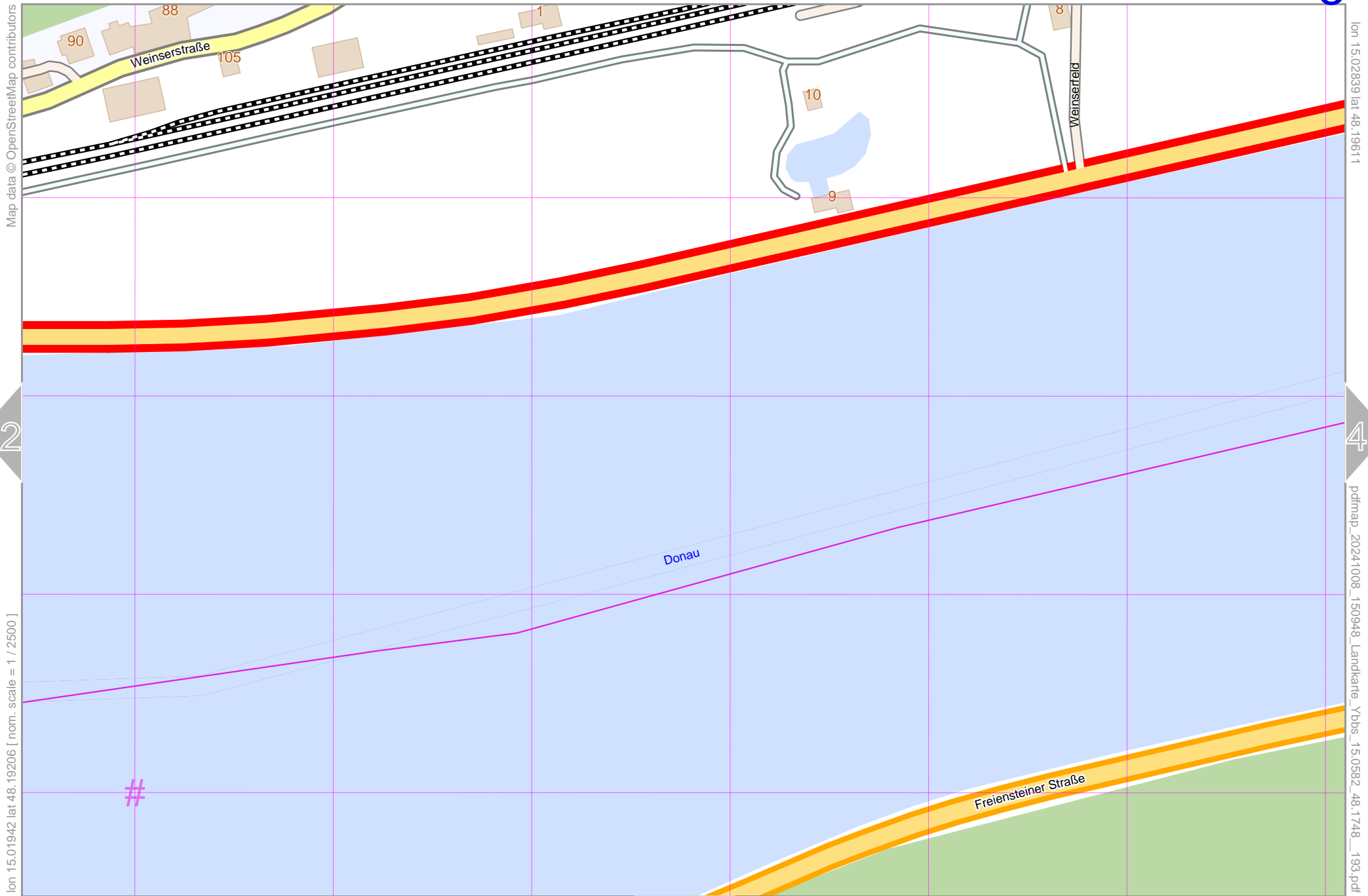
pdfmap_20241008_150948_Landkarte_Ybbs_15.0582_48.1748_193.pdf

UTM: 33 U easting 500.90 km northing 5337.70 km
UTM-Grid-width = 100m

13

Landkarte Ybbs

3 top



Map data © OpenStreetMap contributors

lon 15.02839 lat 48.19611

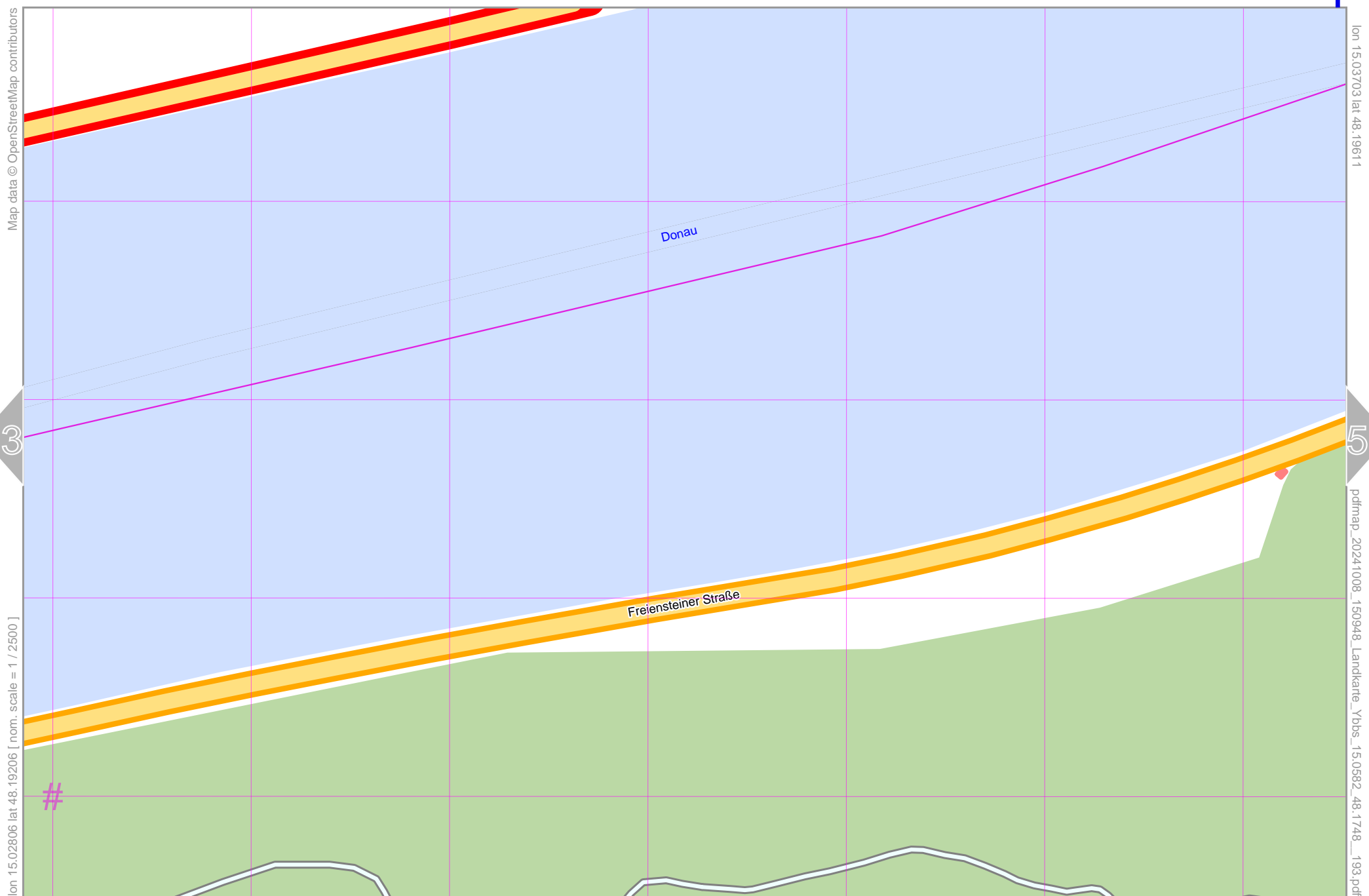
lon 15.01942 lat 48.19206 [nom. scale = 1 / 2500]

pdfmap_20241008_150948_Landkarte_Ybbs_15.0582_48.1748_193.pdf

UTM: 33 U easting 501.50 km northing 5337.70 km
UTM-Grid-width = 100m

14

Landkarte Ybbs



Map data © OpenStreetMap contributors

lon 15.03703 lat 48.19611

lon 15.02806 lat 48.19206 [nom. scale = 1 / 2500]

pdfmap_20241008_150948_Landkarte_Ybbs_15.0582_48.1748_193.pdf

UTM: 33 U easting 502.10 km northing 5337.70 km
UTM-Grid-width = 100m

15

Landkarte Ybbs

5

top

Map data © OpenStreetMap contributors

lon 15.04567 lat 48.19611

Donau

Freisteiner Straße

4

lon 15.03670 lat 48.19206 [nom. scale = 1 / 2500]

pdfmap_20241008_150948_Landkarte_Ybbs_15.0582_48.1748_193.pdf

#

16

UTM: 33 U easting 502.80 km northing 5337.70 km
UTM-Grid-width = 100m

Map data © OpenStreetMap contributors

lon 15.05431 lat 48.19611



lon 15.04533 lat 48.19206 [nom. scale = 1 / 2500]

pdfmap_20241008_150948_Landkarte_Ybbs_15.0582_48.1748_193.pdf

UTM: 33 U easting 503.40 km northing 5337.70 km
UTM-Grid-width = 100m

Map data © OpenStreetMap contributors

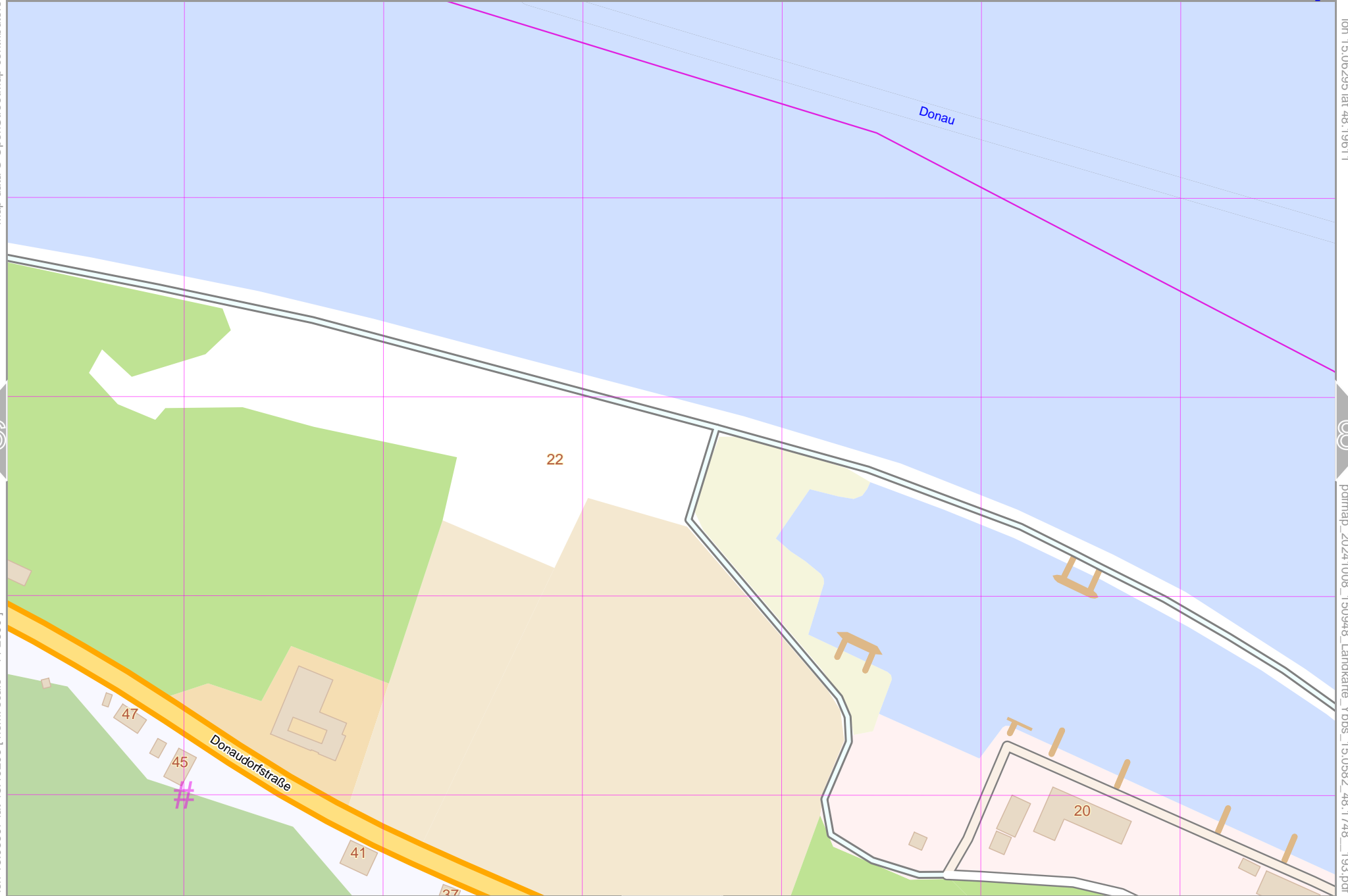
lon 15.06295 lat 48.19611

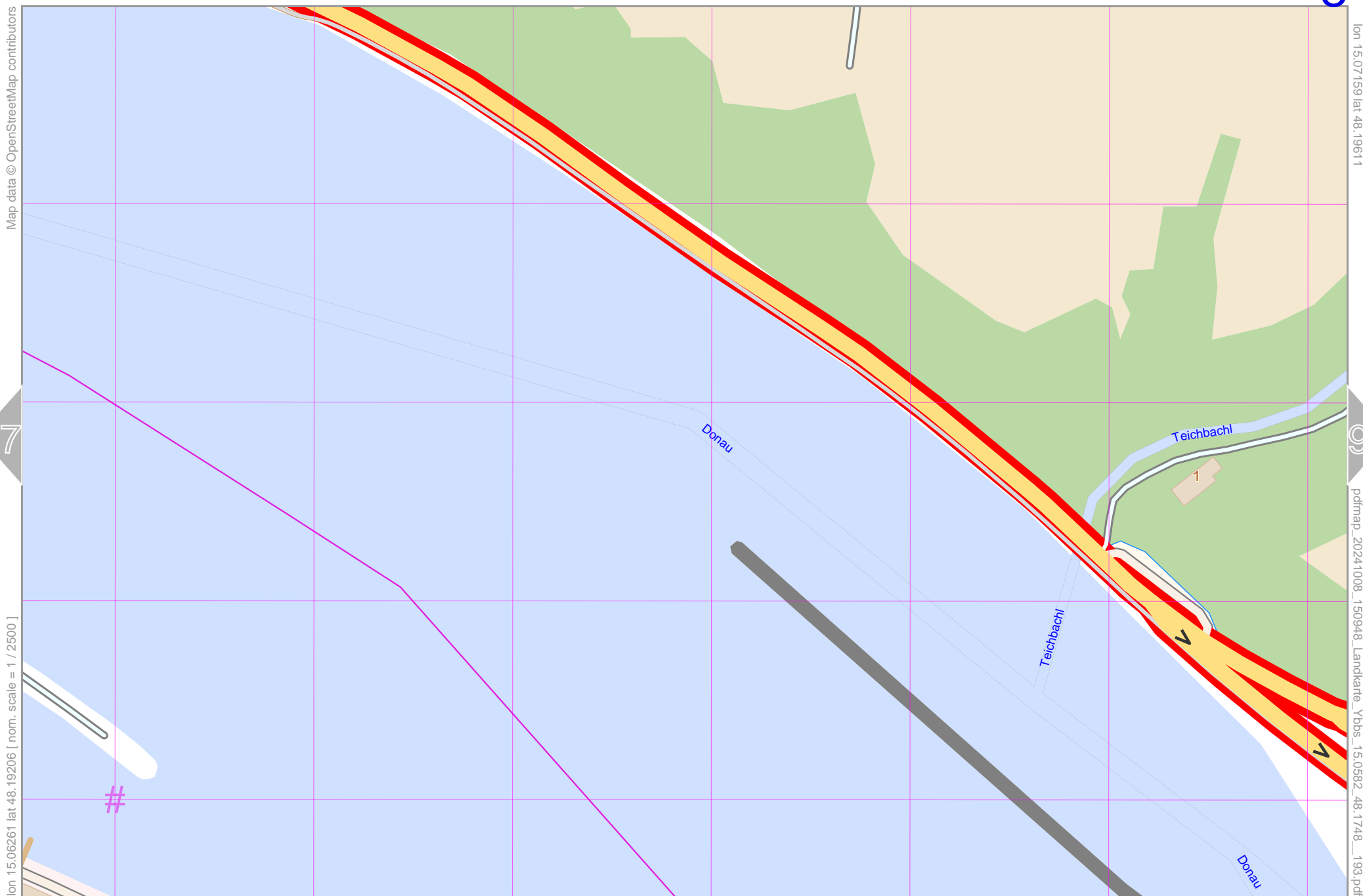


lon 15.05397 lat 48.19206 [nom. scale = 1 / 2500]

pdfmap_20241008_150948_Landkarte_Ybbs_15.0582_48.1748_193.pdf

UTM: 33 U easting 504.10 km northing 5337.70 km
UTM-Grid-width = 100m





Map data © OpenStreetMap contributors

lon 15.06261 lat 48.19206 [nom. scale = 1 / 2500]

lon 15.07159 lat 48.19611

pdfmap_20241008_150948_Landkarte_Ybbs_15.0582_48.1748_193.pdf

UTM: 33 U easting 504.70 km northing 5337.70 km
UTM-Grid-width = 100m

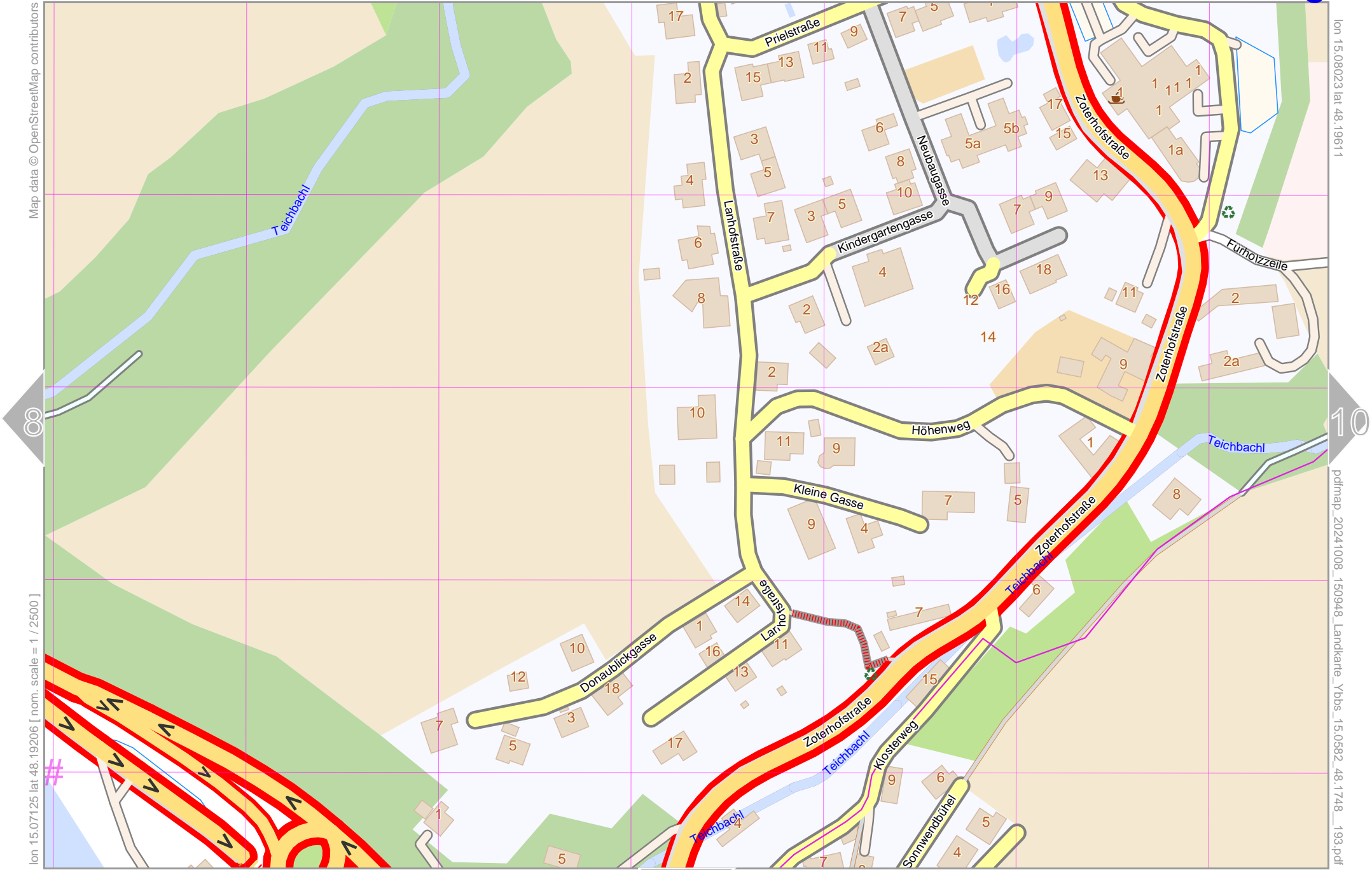
7

19

Map data © OpenStreetMap contributors

lon 15.07125 lat 48.19206 [nom. scale = 1 / 2500]

UTM: 33 U easting 505.30 km northing 5337.70 km
UTM-Grid-width = 100m



lon 15.08023 lat 48.19611

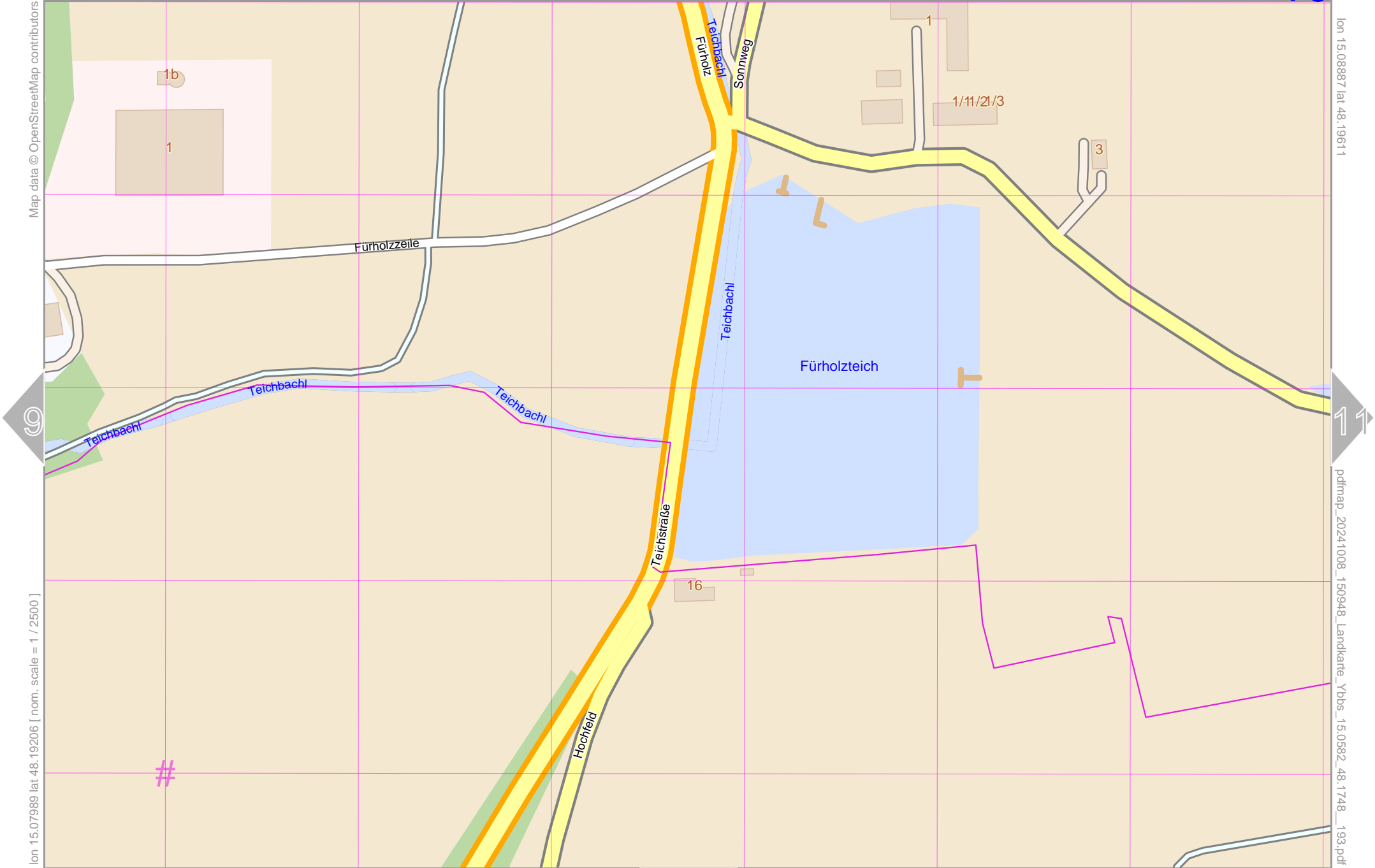
pdfmap_20241008_150948_Landkarte_Ybbs_15.0582_48.1748_193.pdf

Map data © OpenStreetMap contributors

lon 15.07989 lat 48.19206 [nom. scale = 1 / 2500]

lon 15.08887 lat 48.19611

pdfmap_20241008_150948_Landkarte_Ybbs_15.0582_48.1748_193.pdf



UTM: 33 U easting 506.00 km northing 5337.70 km
UTM-Grid-width = 100m

Landkarte Ybbs

11

top

Map data © OpenStreetMap contributors

lon 15.09750 lat 48.19611

10

12

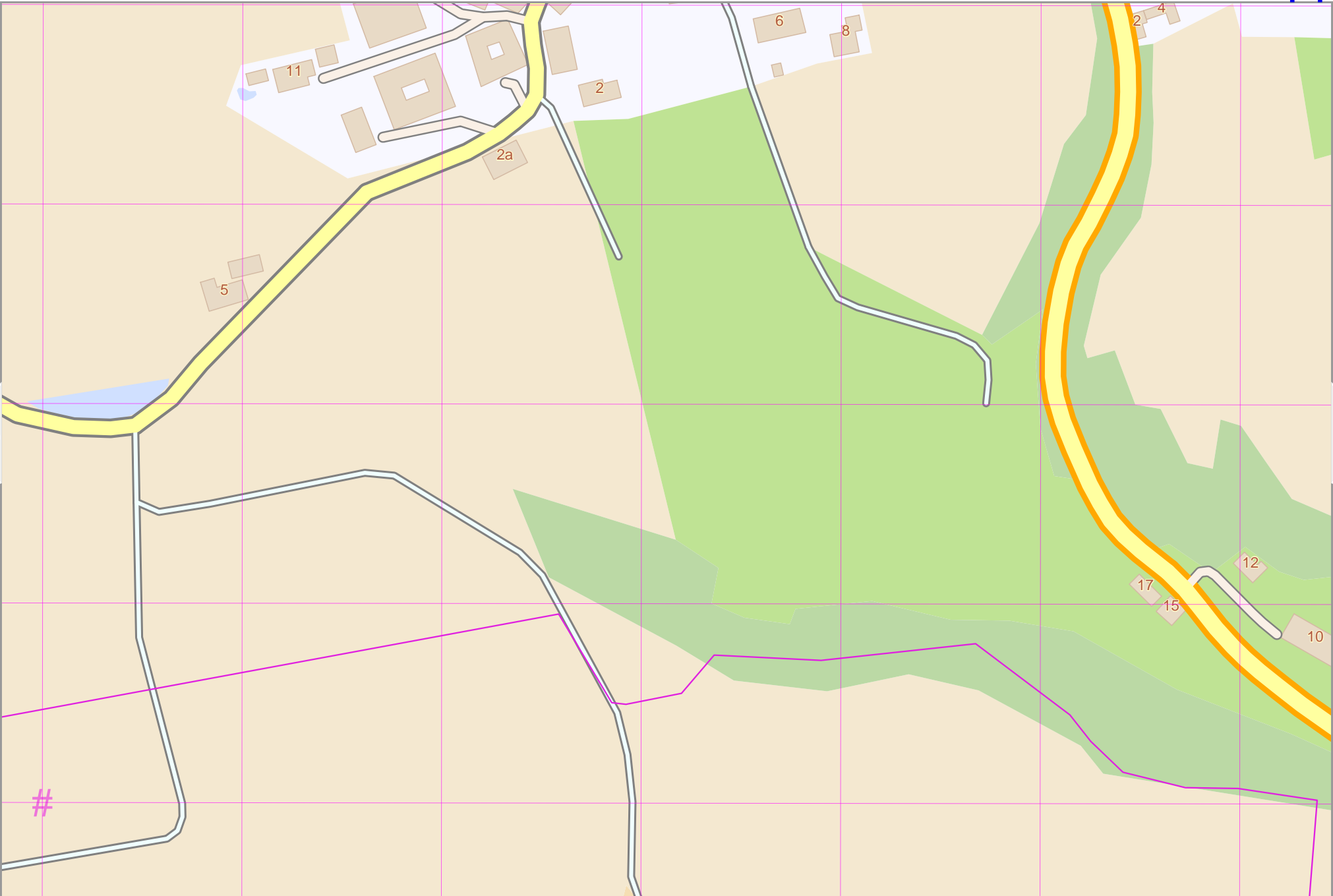
lon 15.08853 lat 48.19206 [nom. scale = 1 / 2500]

pdfmap_20241008_150948_Landkarte_Ybbs_15.0582_48.1748_193.pdf

#

22

UTM: 33 U easting 506.60 km northing 5337.70 km
UTM-Grid-width = 100m



Map data © OpenStreetMap contributors

lon 15.09717 lat 48.19206 [nom. scale = 1 / 2500]

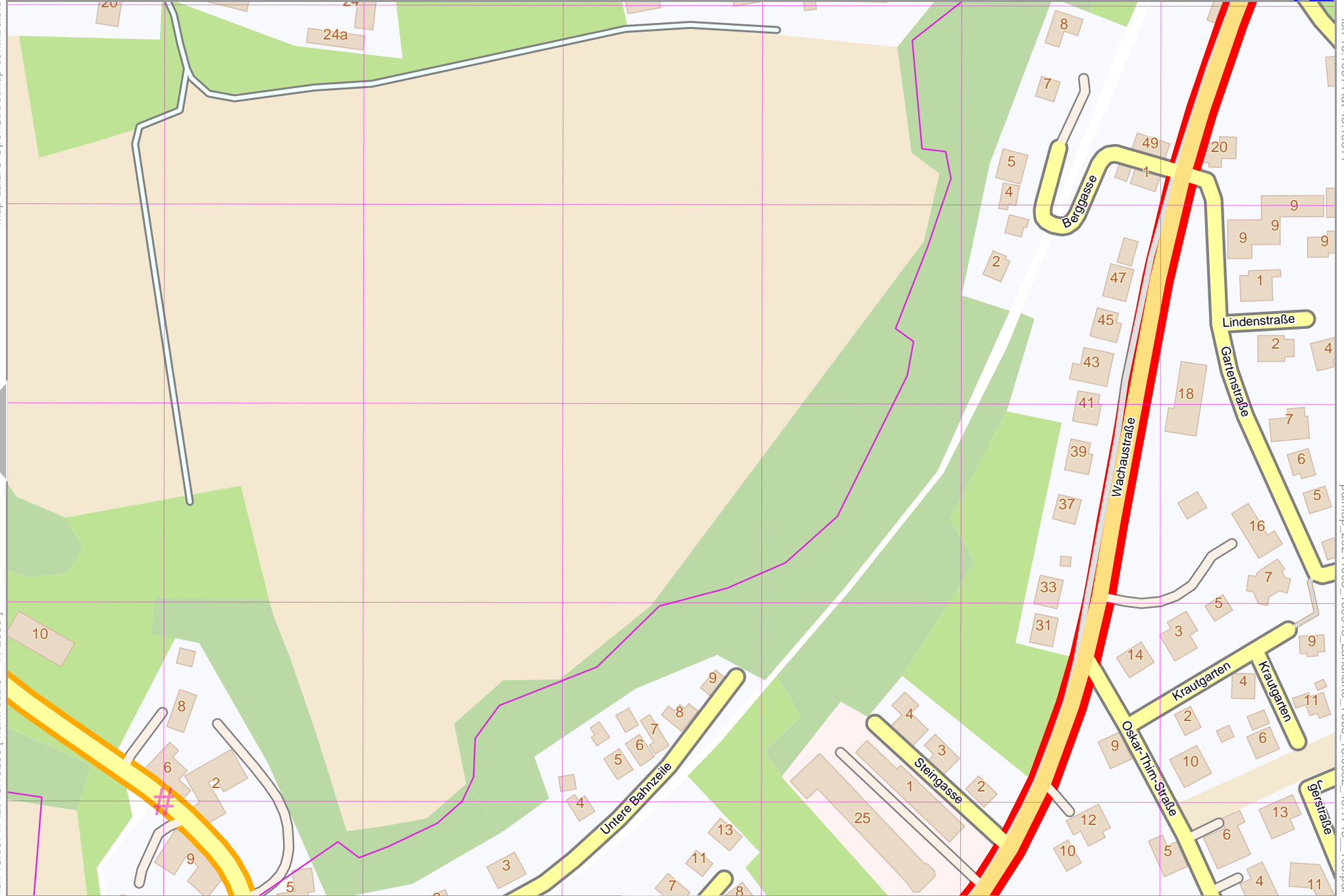
UTM: 33 U easting 507.30 km northing 5337.70 km
UTM-Grid-width = 100m

11

23

lon 15.10614 lat 48.19611

pdfmap_20241006_150948_Landkarte_Ybbs_15.0582_48.1748_193.pdf



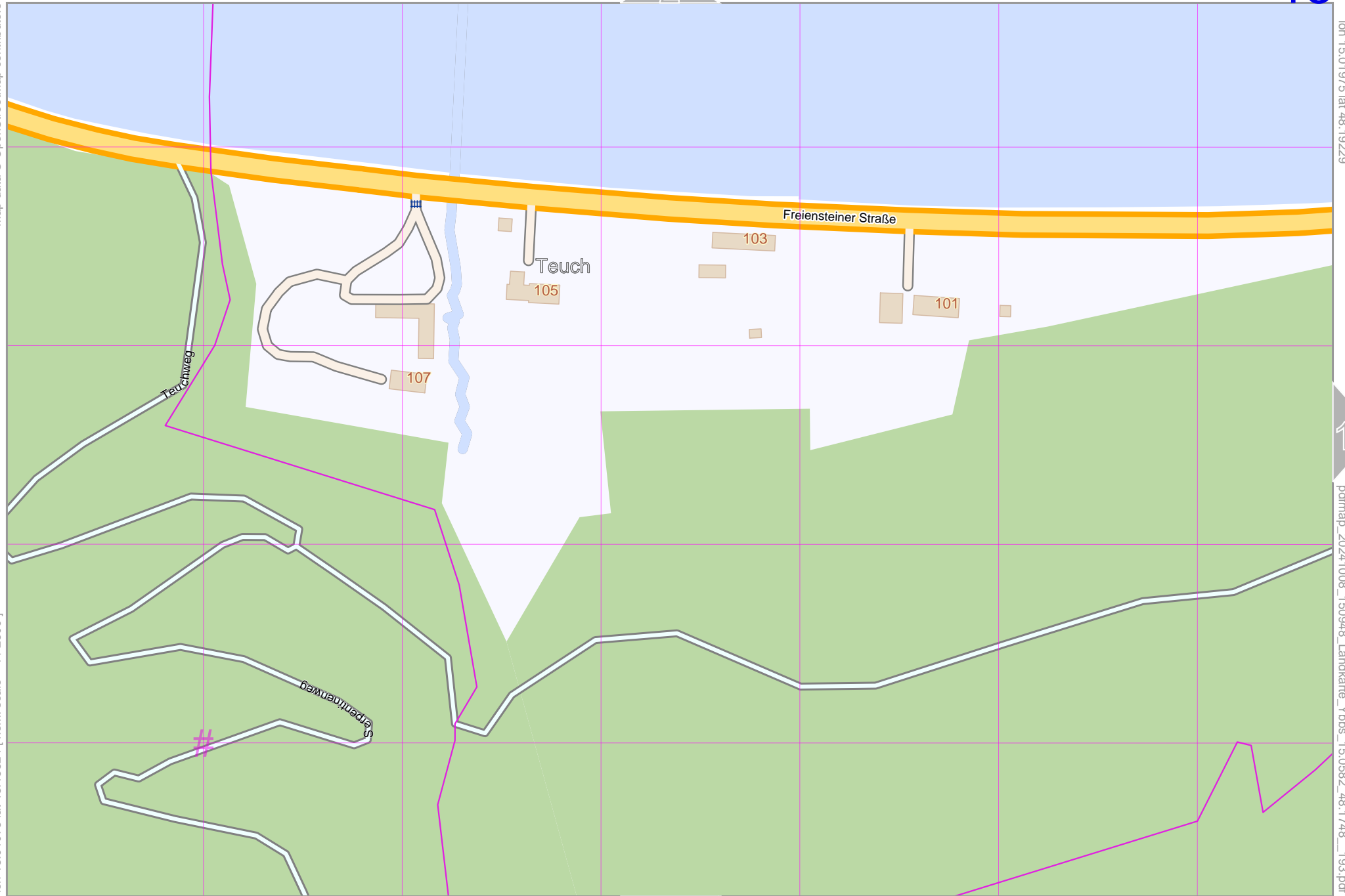
Map data © OpenStreetMap contributors

lon 15.01975 lat 48.19229

lon 15.01078 lat 48.18824 [nom. scale = 1 / 2500]

pdfmap_20241008_150948_Landkarte_Ybbs_15.0582_48.1748_193.pdf

UTM: 33 U easting 500.90 km northing 5337.30 km
UTM-Grid-width = 100m



2

14

24

Map data © OpenStreetMap contributors

lon 15.02839 lat 48.19229

Freiensteiner Straße

13

15

lon 15.01942 lat 48.18824 [nom. scale = 1 / 2500]

pdfmap_20241008_150948_Landkarte_Ybbs_15.0582_48.1748_193.pdf

#

29

27

28

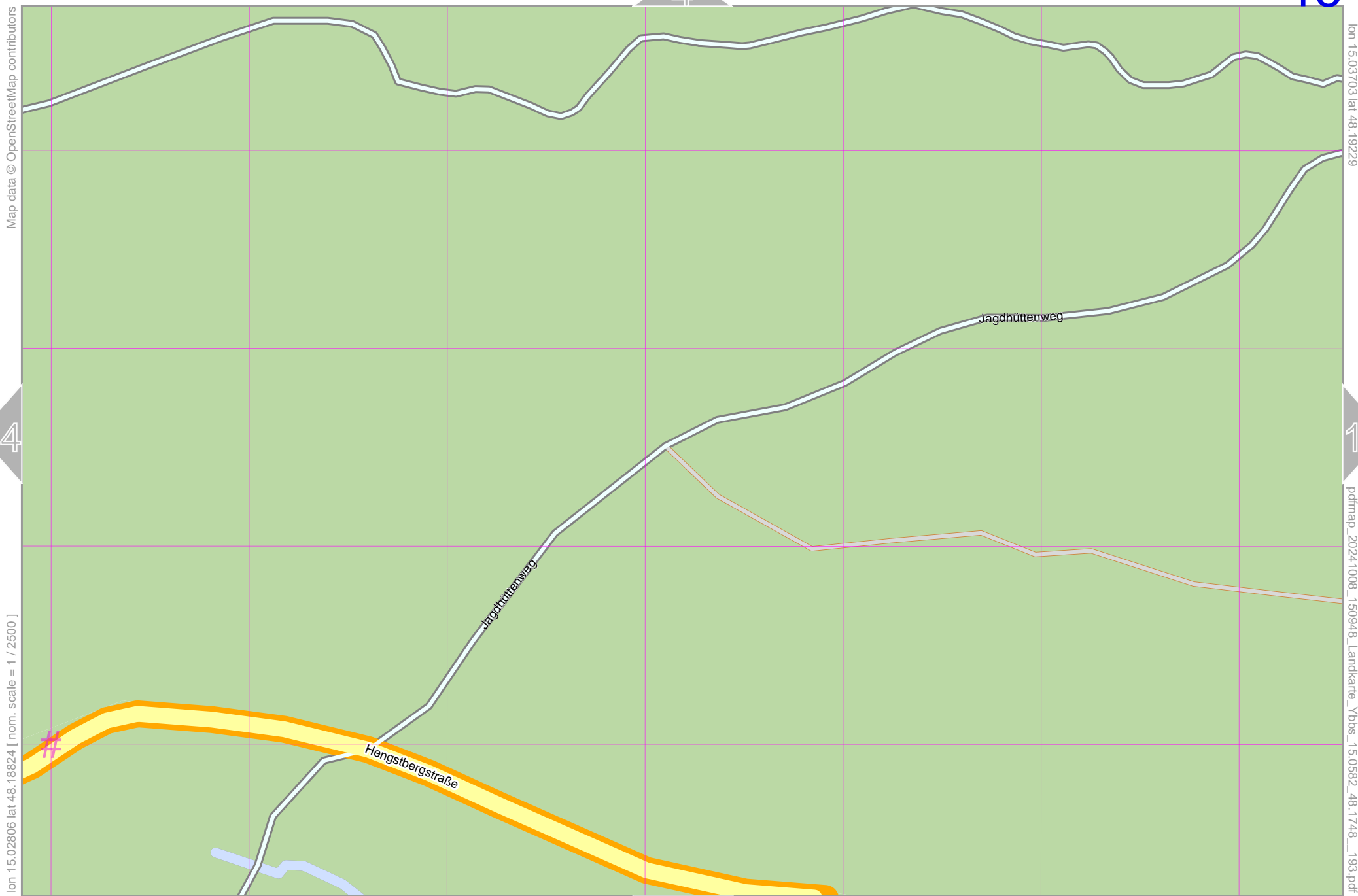
Hengstbergstraße

25

UTM: 33 U easting 501.50 km northing 5337.30 km
UTM-Grid-width = 100m

Landkarte Ybbs

15 top



lon 15.02806 lat 48.18824 [nom. scale = 1 / 2500]

lon 15.03703 lat 48.19229
pdfmap_20241008_150948_Landkarte_Ybbs_15.0582_48.1748_193.pdf

UTM: 33 U easting 502.10 km northing 5337.30 km
UTM-Grid-width = 100m

Landkarte Ybbs

Map data © OpenStreetMap contributors

lon 15.04567 lat 48.19229

pdfmap_20241008_150948_Landkarte_Ybbs_15.0582_48.1748_193.pdf

lon 15.03670 lat 48.18824 [nom. scale = 1 / 2500]

UTM: 33 U easting 502.80 km northing 5337.30 km
UTM-Grid-width = 100m

17

16

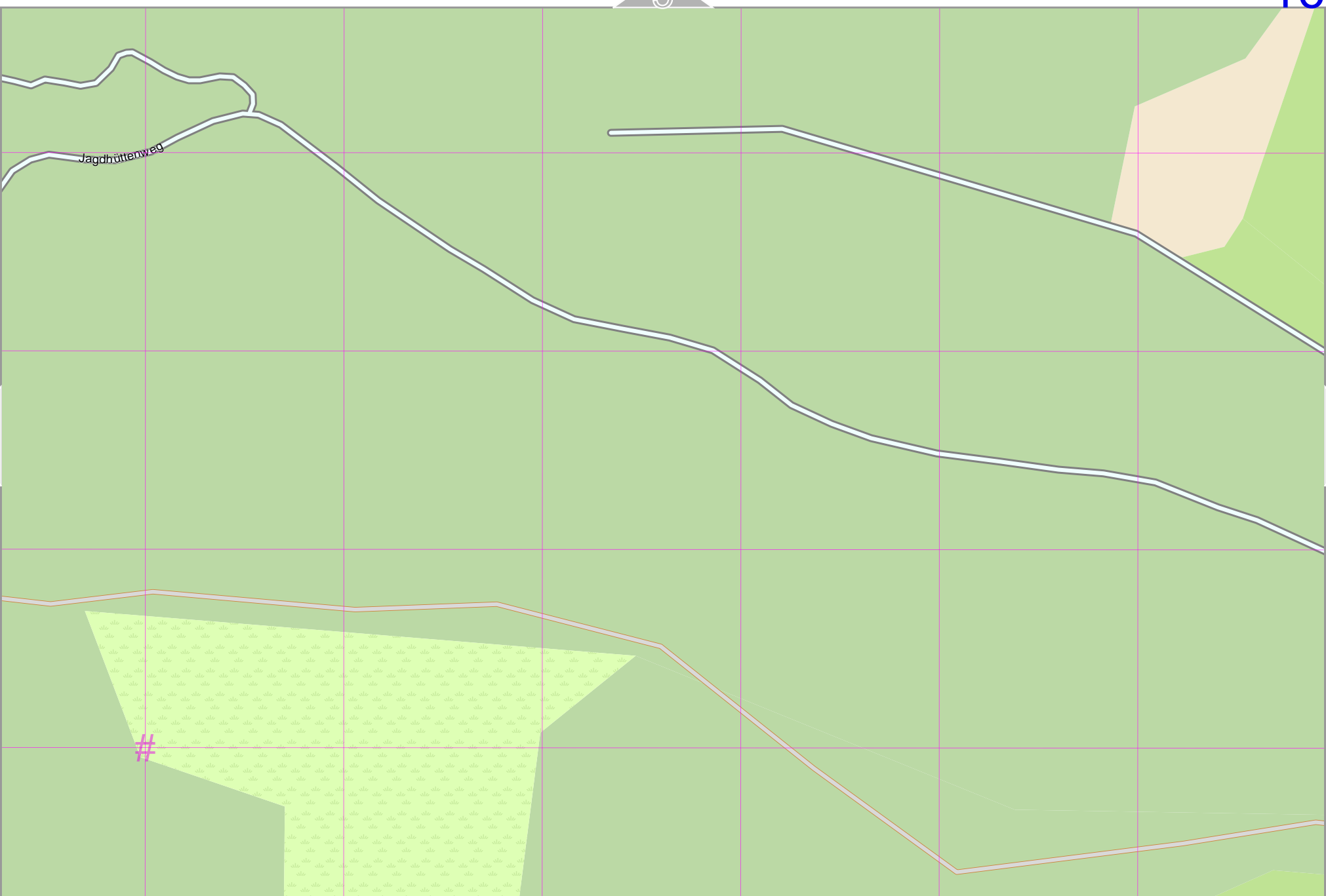
5

Jagdhüttenweg

15

27

top



Landkarte Ybbs

Map data © OpenStreetMap contributors

lon 15.05431 lat 48.19229

16

18

lon 15.04533 lat 48.18824 [nom. scale = 1 / 2500]

pdfmap_20241008_150948_Landkarte_Ybbs_15.0582_48.1748_193.pdf

#

UTM: 33 U easting 503.40 km northing 5337.30 km
UTM-Grid-width = 100m

28

Map data © OpenStreetMap contributors

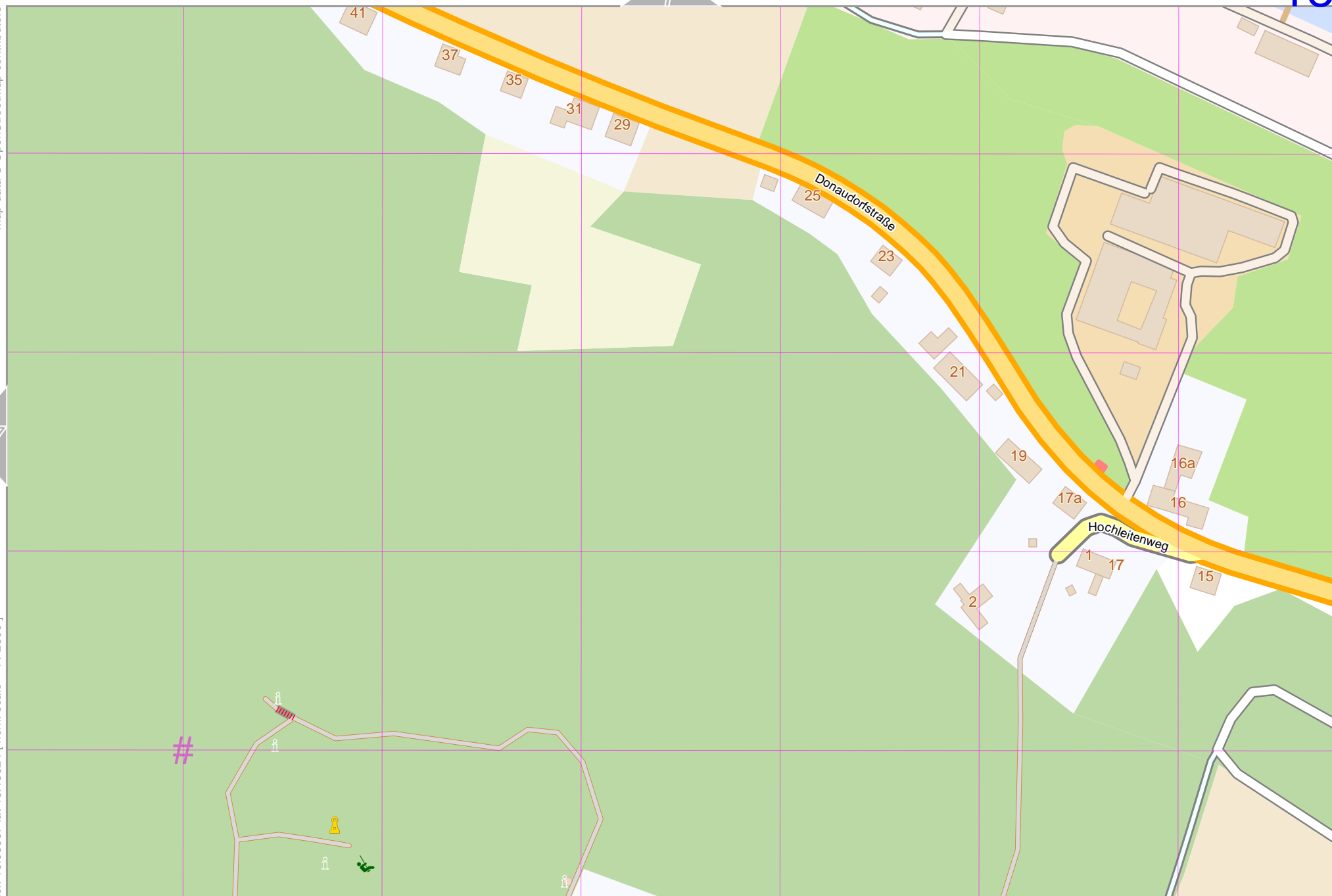
lon 15.06295 lat 48.19229

17

19

lon 15.05397 lat 48.18824 [nom. scale = 1 / 2500]

pdfmap_20241008_150948_Landkarte_Ybbs_15.0582_48.1748_193.pdf



UTM: 33 U easting 504.10 km northing 5337.30 km
UTM-Grid-width = 100m

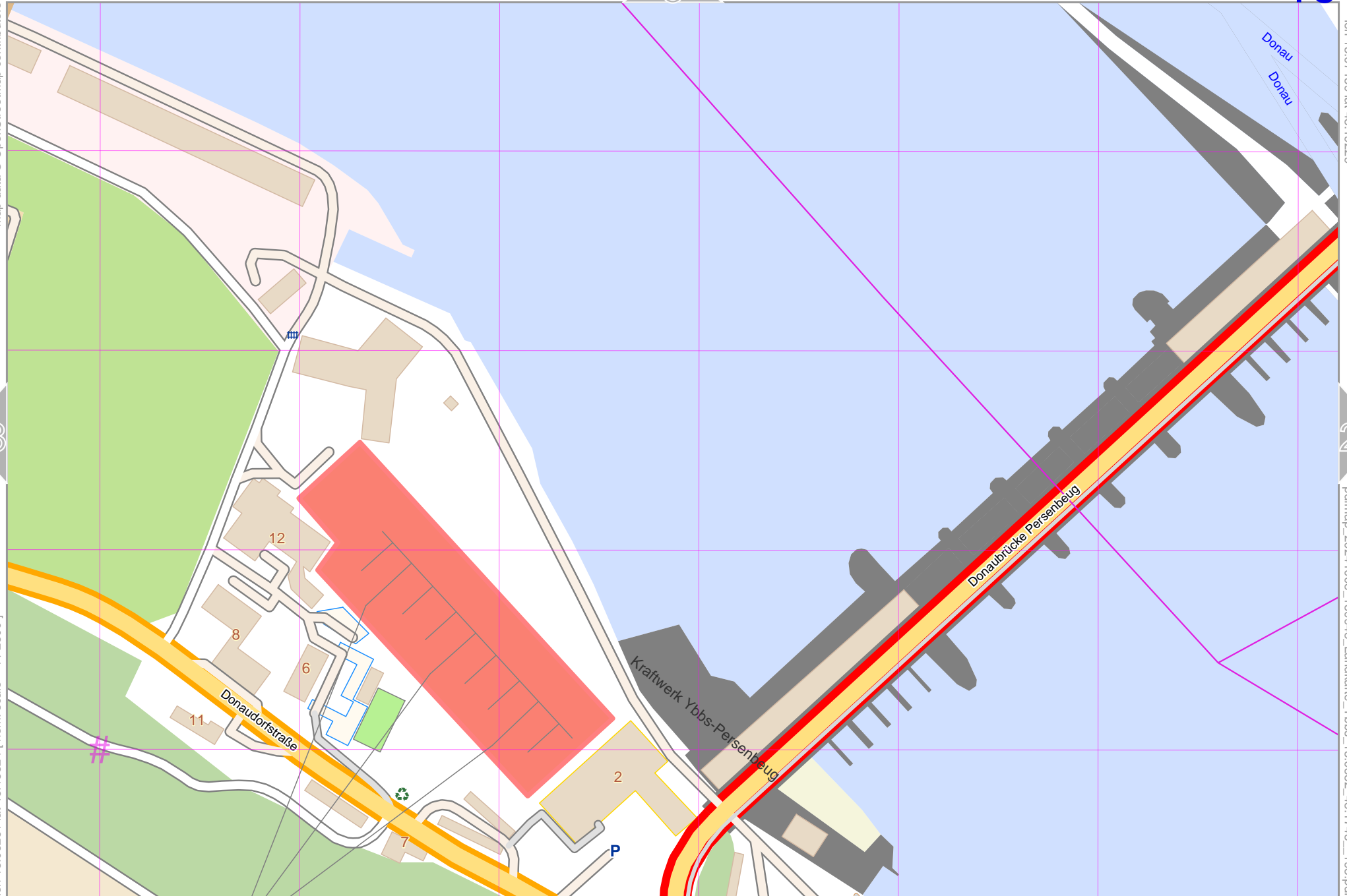
Map data © OpenStreetMap contributors

lon 15.06261 lat 48.18824 [nom. scale = 1 / 2500]

lon 15.07159 lat 48.19229

pdfmap_20241008_150948_Landkarte_Ybbs_15.0582_48.1748_193.pdf

UTM: 33 U easting 504.70 km northing 5337.30 km
UTM-Grid-width = 100m



Map data © OpenStreetMap contributors

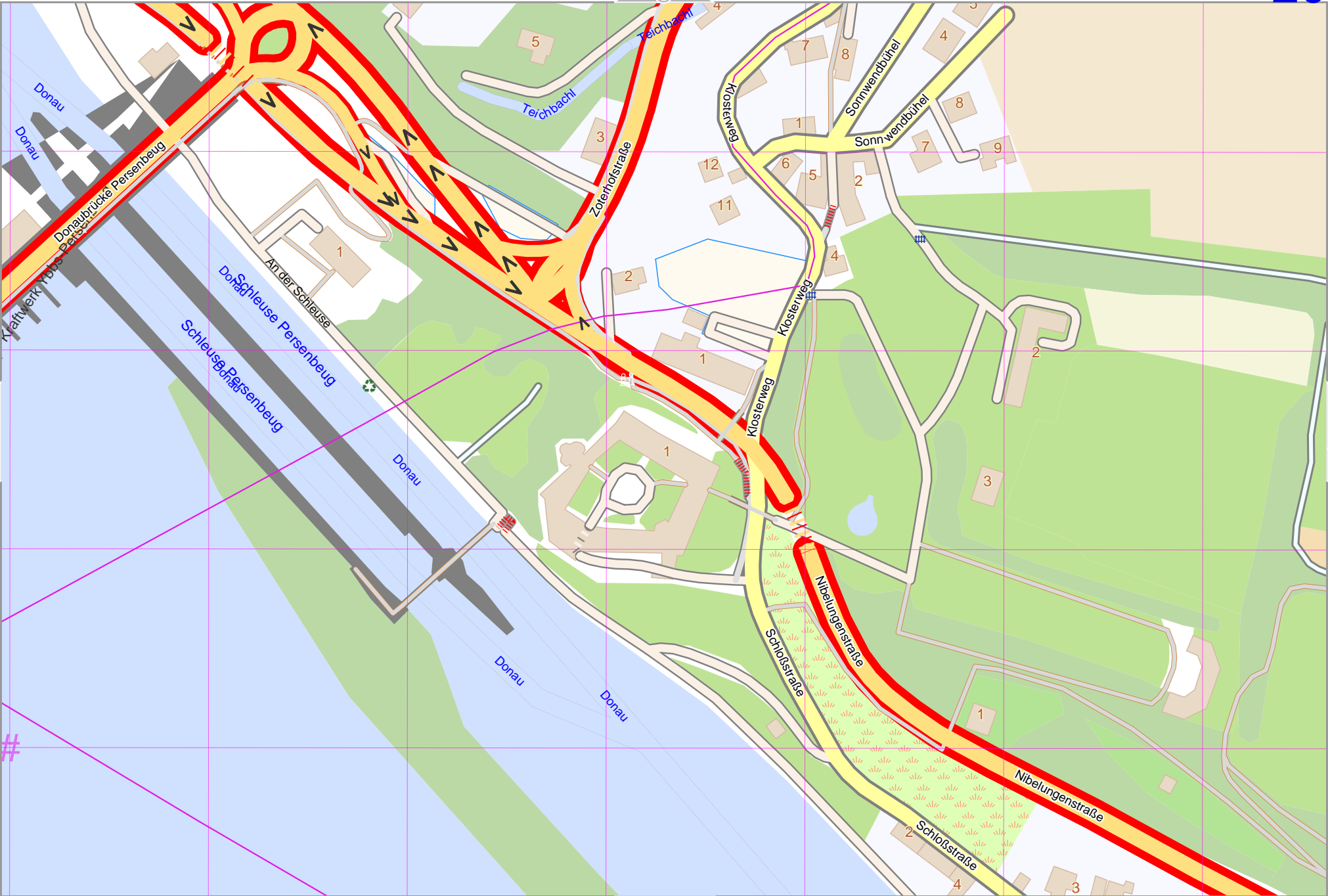
lon 15.08023 lat 48.19229

10

21

lon 15.07125 lat 48.18824 [nom. scale = 1 / 2500]

pdfmap_20241008_150948_Landkarte_Ybbs_15.0582_48.1748_193.pdf



UTM: 33 U easting 505.30 km northing 5337.30 km
UTM-Grid-width = 100m

31

Map data © OpenStreetMap contributors

lon 15.08887 lat 48.19229

20

22

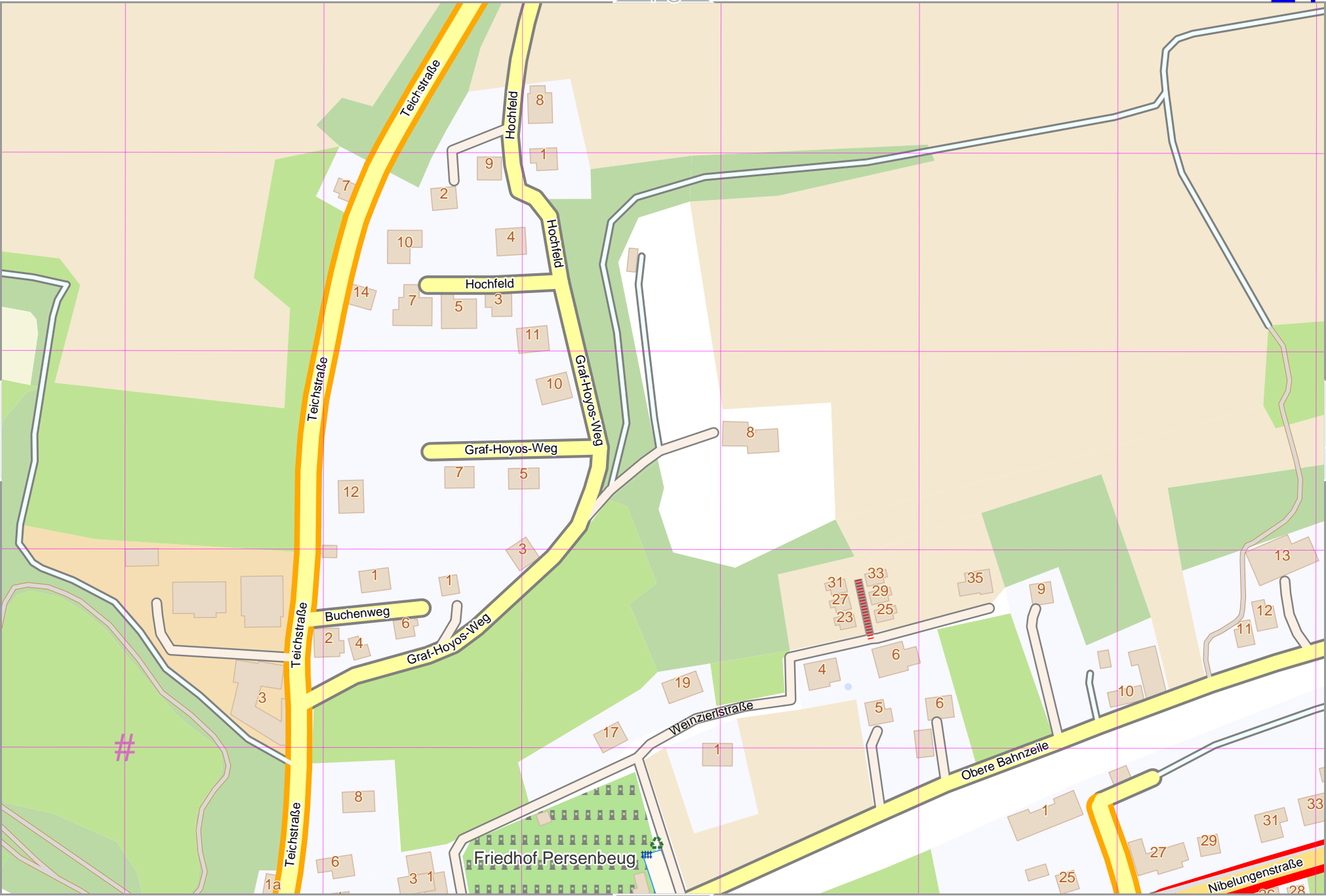
lon 15.07989 lat 48.18824 [nom. scale = 1 / 2500]

pdfmap_20241008_150948_Landkarte_Ybbs_15.0582_48.1748_193.pdf

10

32

UTM: 33 U easting 506.00 km northing 5337.30 km
UTM-Grid-width = 100m



Map data © OpenStreetMap contributors

lon 15.09750 lat 48.19229

21

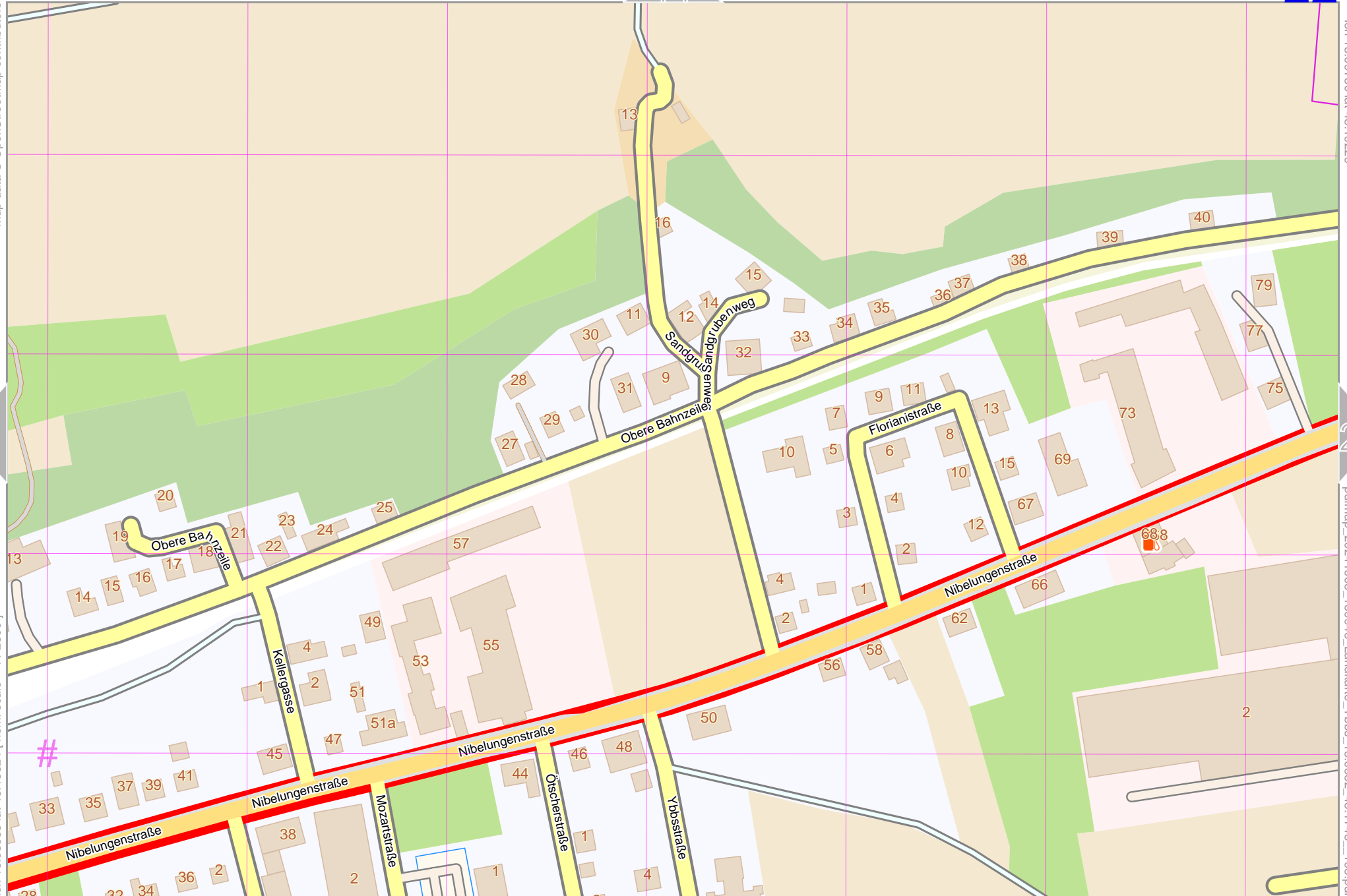
23

lon 15.08853 lat 48.18824 [nom. scale = 1 / 2500]

pdfmap_20241008_150948_Landkarte_Ybbs_15.0582_48.1748_193.pdf

UTM: 33 U easting 506.60 km northing 5337.30 km
UTM-Grid-width = 100m

33



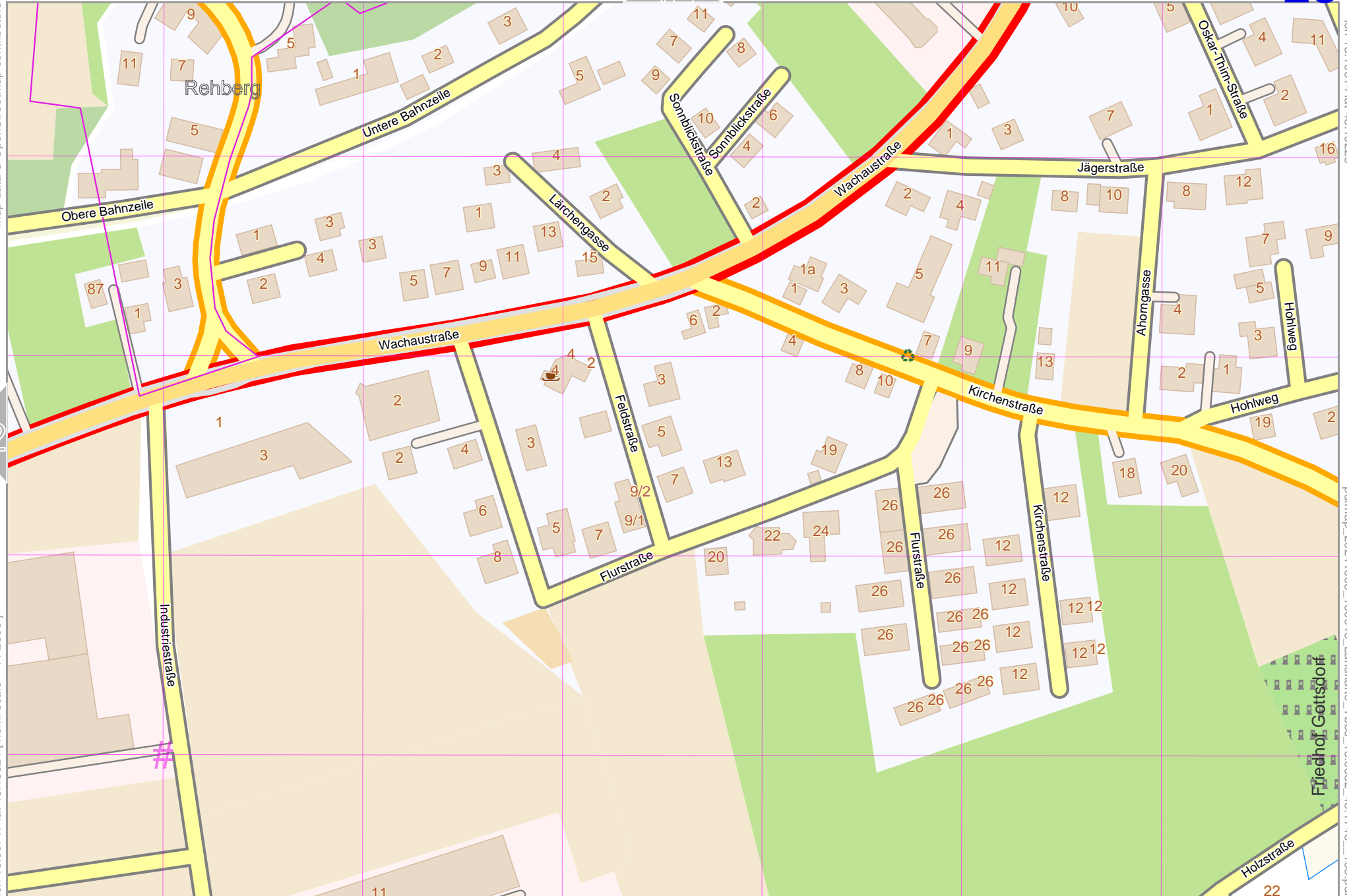
Map data © OpenStreetMap contributors

lon 15.10614 lat 48.19229

pdfmap_20241008_150948_Landkarte_Ybbs_15.0582_48.1748_193.pdf

lon 15.09717 lat 48.18824 [nom. scale = 1 / 2500]

UTM: 33 U easting 507.30 km northing 5337.30 km
UTM-Grid-width = 100m



Rehberg

Obere Bahnzeile

Untere Bahnzeile

Sonnblickstraße

Sonnblickstraße

Lärchengasse

Wachaustraße

Jägerstraße

Okar-Tinn-Strate

Wachaustraße

Feldstraße

Kirchenstraße

Ahorn-gasse

Hohlweg

Hohlweg

Industriestraße

Flurstraße

Flurstraße

Kirchenstraße

Friedhof Göttsdorf

Holzstraße

Map data © OpenStreetMap contributors

lon 15.01078 lat 48.18442 [nom. scale = 1 / 2500]

lon 15.01975 lat 48.18846

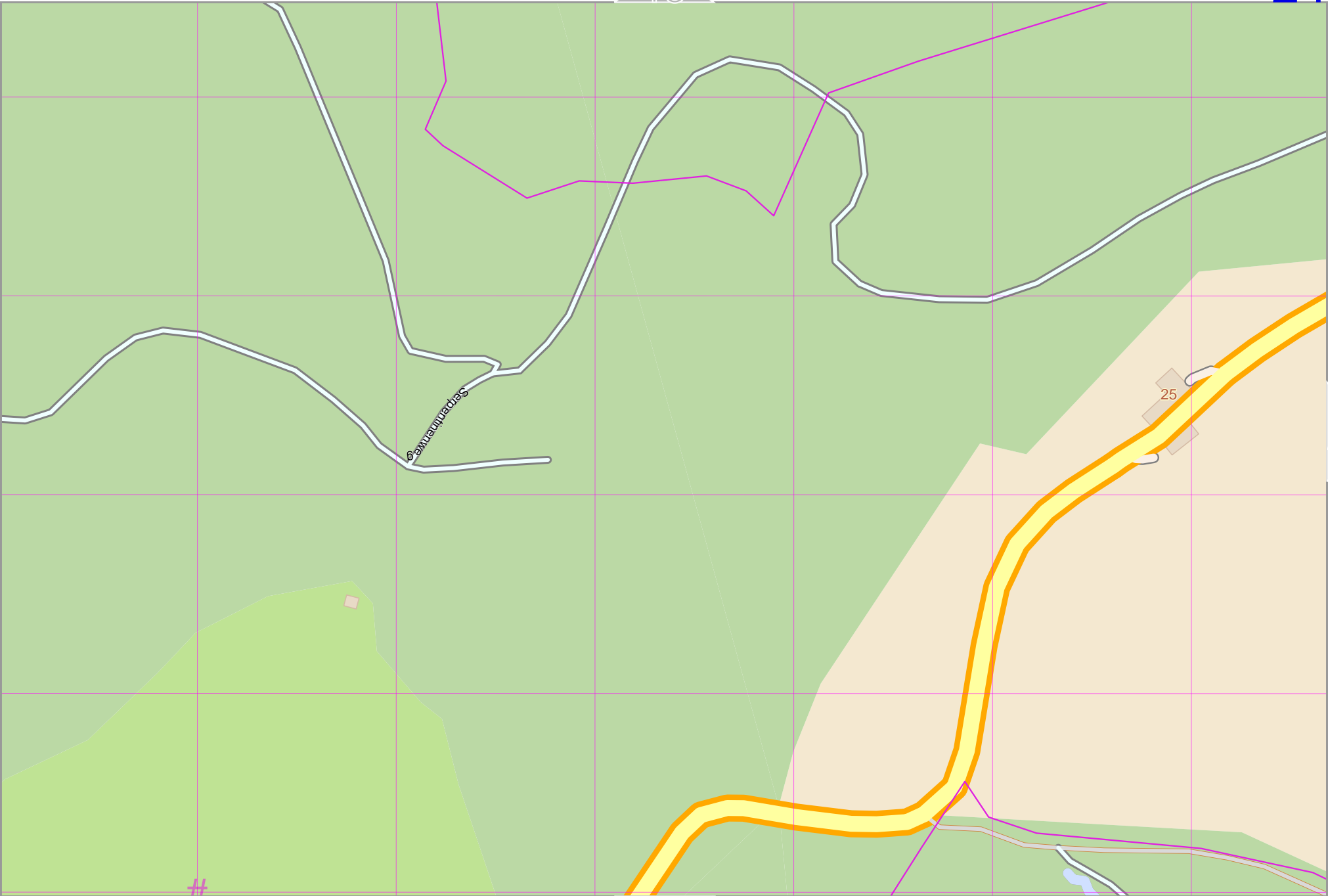
25

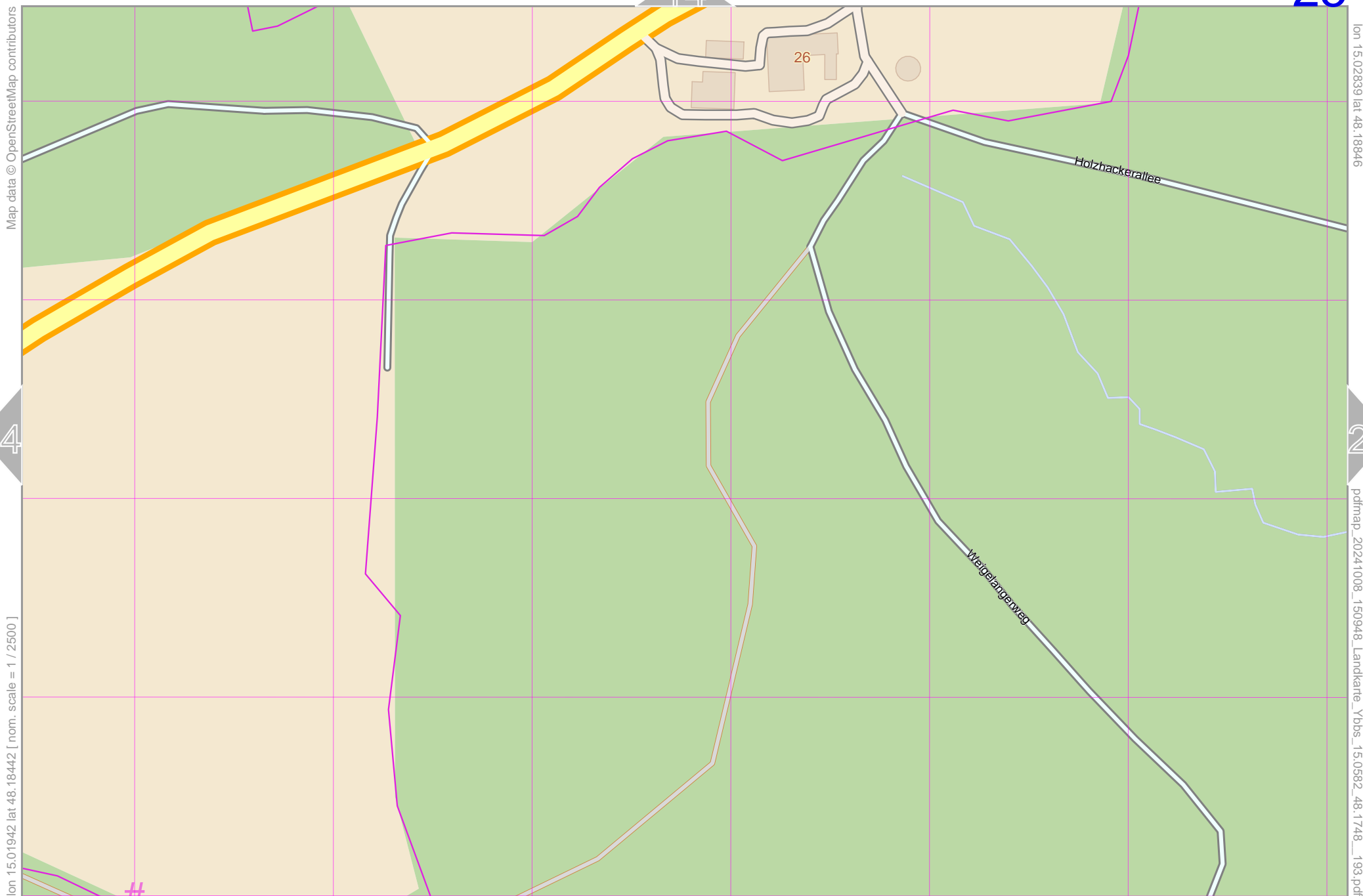
pdfmap_20241008_150948_Landkarte_Ybbs_15.0582_48.1748_193.pdf

St. Margarethen

25

UTM: 33 U easting 500.90 km Northing 5336.80 km
UTM-Grid-width = 100m





Map data © OpenStreetMap contributors

lon 15.02839 lat 48.18846

24

26

lon 15.01942 lat 48.18442 [nom. scale = 1 / 2500]

pdfmap_20241008_150948_Landkarte_Ybbs_15.0582_48.1748_193.pdf

UTM: 33 U easting 501.50 km northing 5336.80 km
UTM-Grid-width = 100m

36

Map data © OpenStreetMap contributors

lon 15.03703 lat 48.18846

Holzackerallee

Hengstbergstraße

Holzackerallee

Roschwemmgraben Teich

Hochspanweg

25

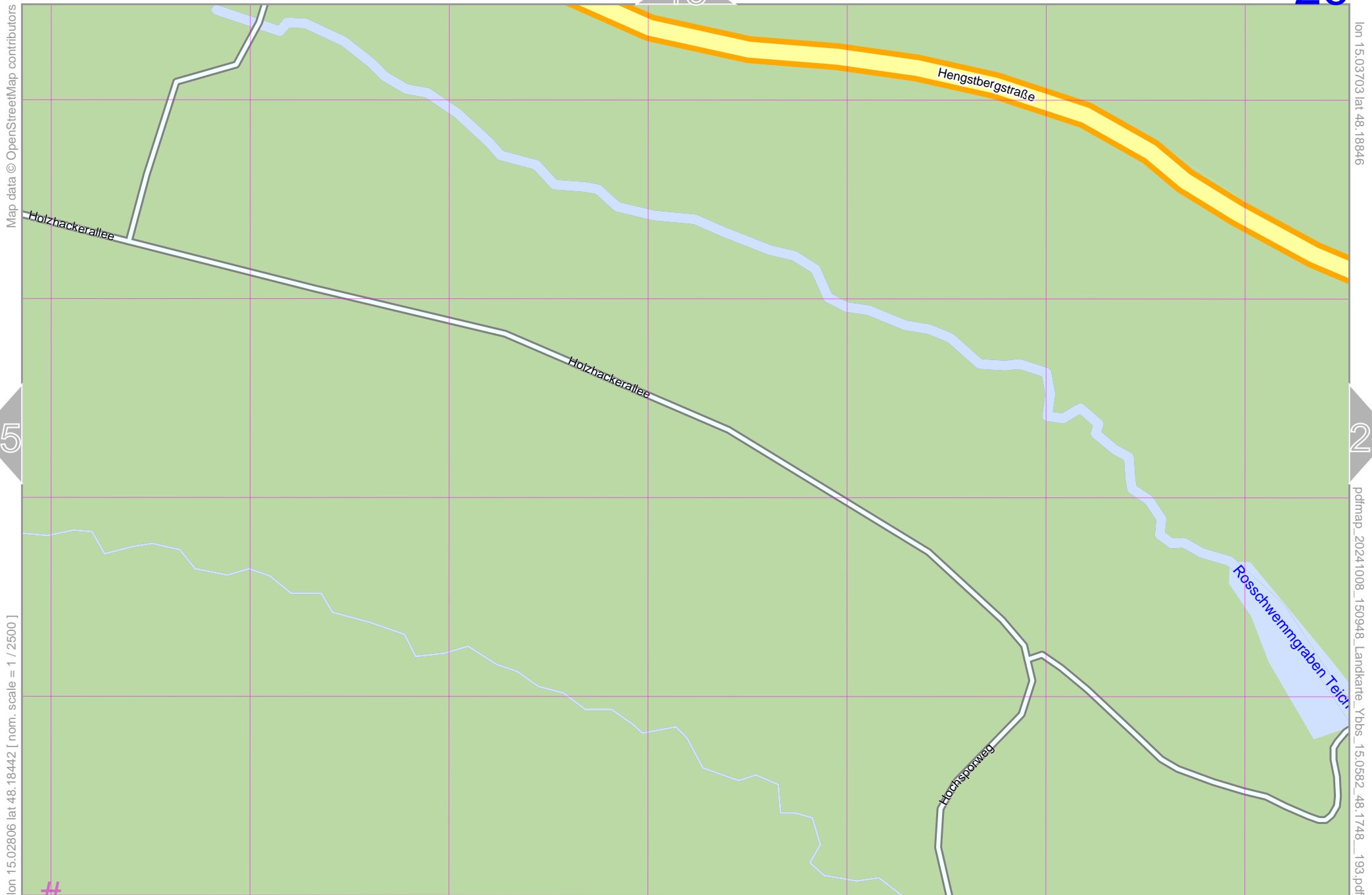
27

lon 15.02806 lat 48.18442 [nom. scale = 1 / 2500]

pdfmap_20241008_150948_Landkarte_Ybbs_15.0582_48.1748_193.pdf

UTM: 33 U easting 502.10 km northing 5336.80 km
UTM-Grid-width = 100m

37



Map data © OpenStreetMap contributors

lon 15.04567 lat 48.18846

Hengstbergstraße

26

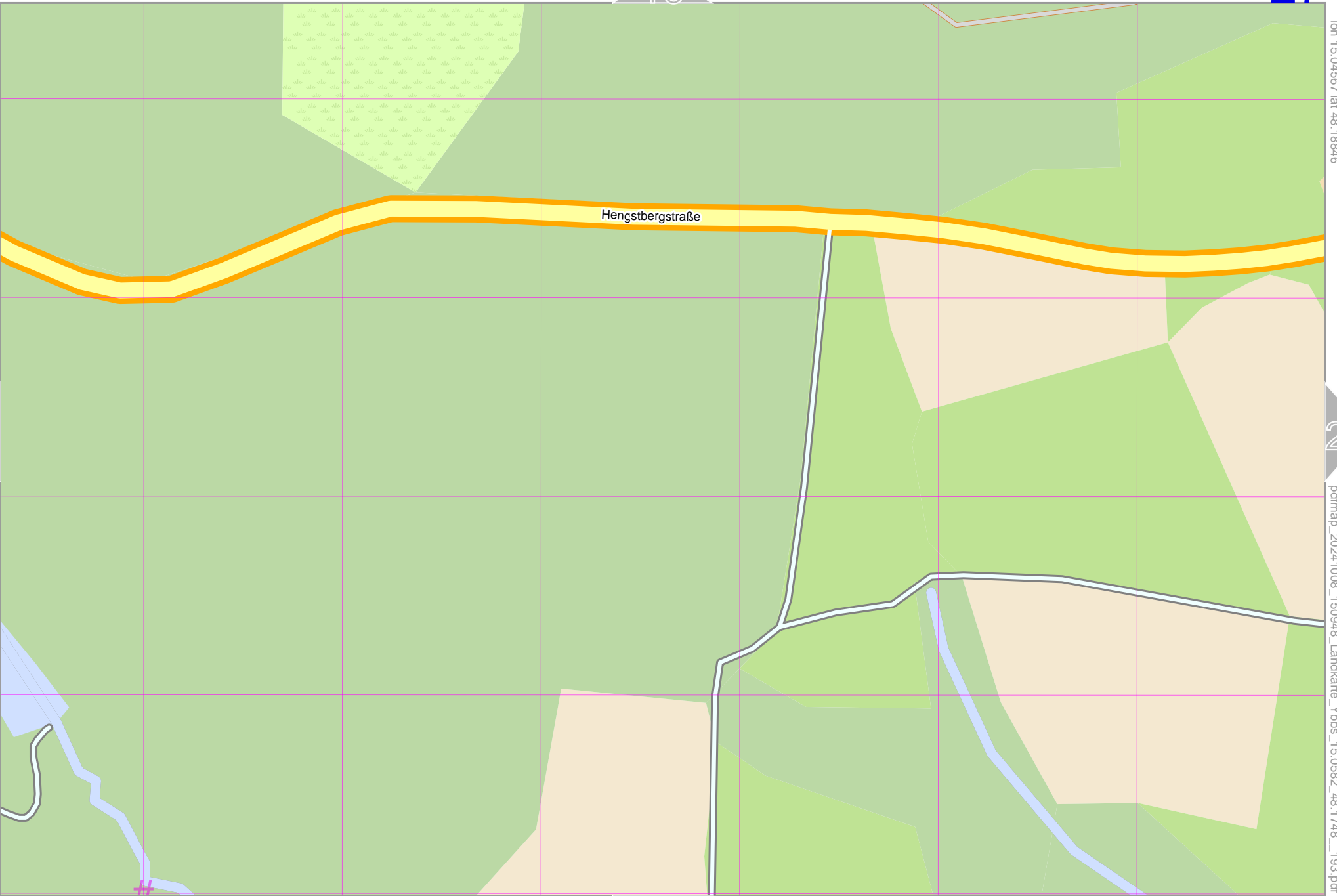
28

lon 15.03670 lat 48.18442 [nom. scale = 1 / 2500]

pdfmap_20241008_150948_Landkarte_Ybbs_15.0582_48.1748_193.pdf

UTM: 33 U easting 50280 km northing 5336.80 km
UTM-Grid-width = 100m

38



Map data © OpenStreetMap contributors

lon 15.05431 lat 48.18846

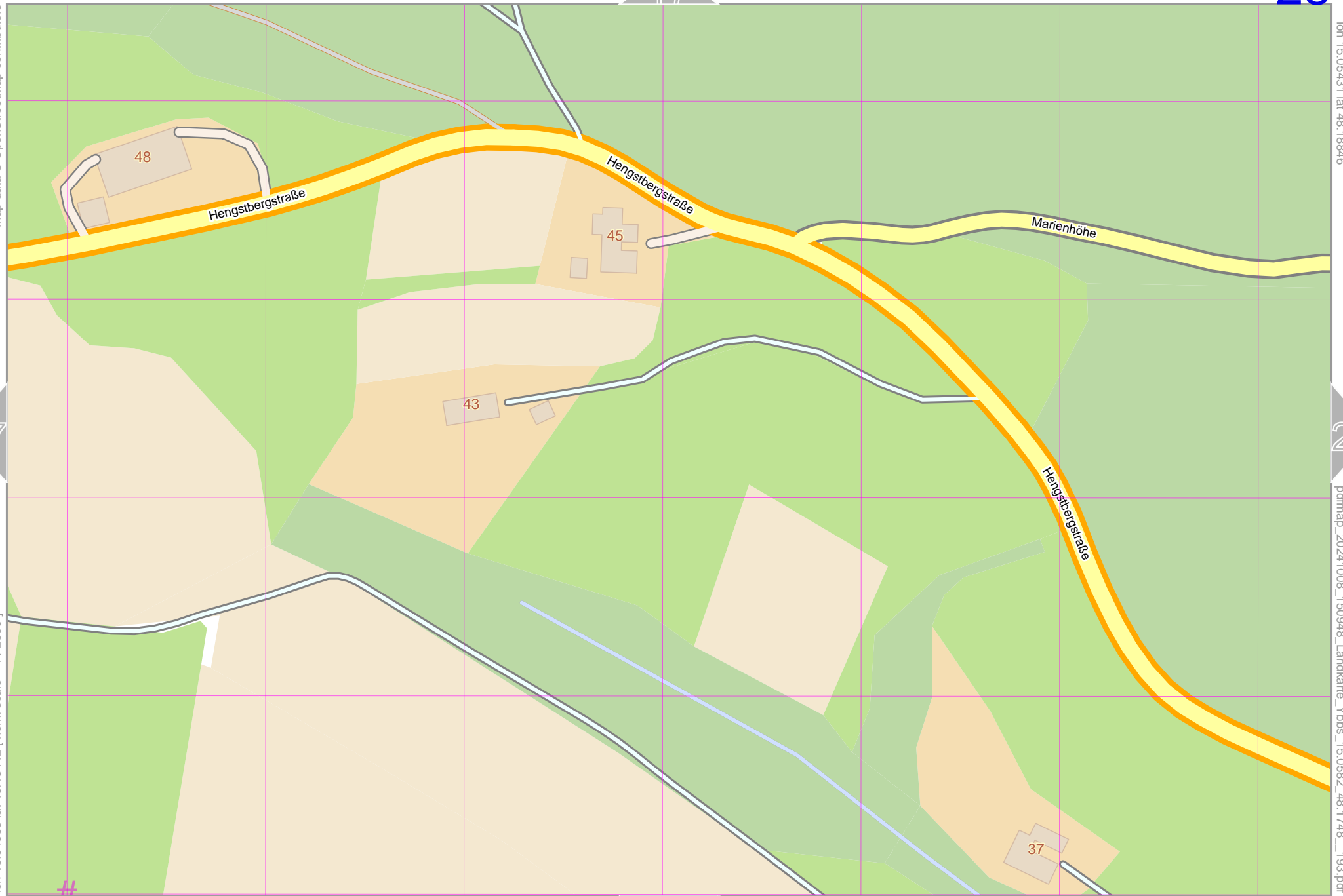
27

29

lon 15.04533 lat 48.18442 [nom. scale = 1 / 2500]

pdfmap_20241008_150948_Landkarte_Ybbs_15.0582_48.1748_193.pdf

UTM: 31 U easting 503.40 km northing 5336.80 km
UTM-Grid-width = 100m



39

Map data © OpenStreetMap contributors

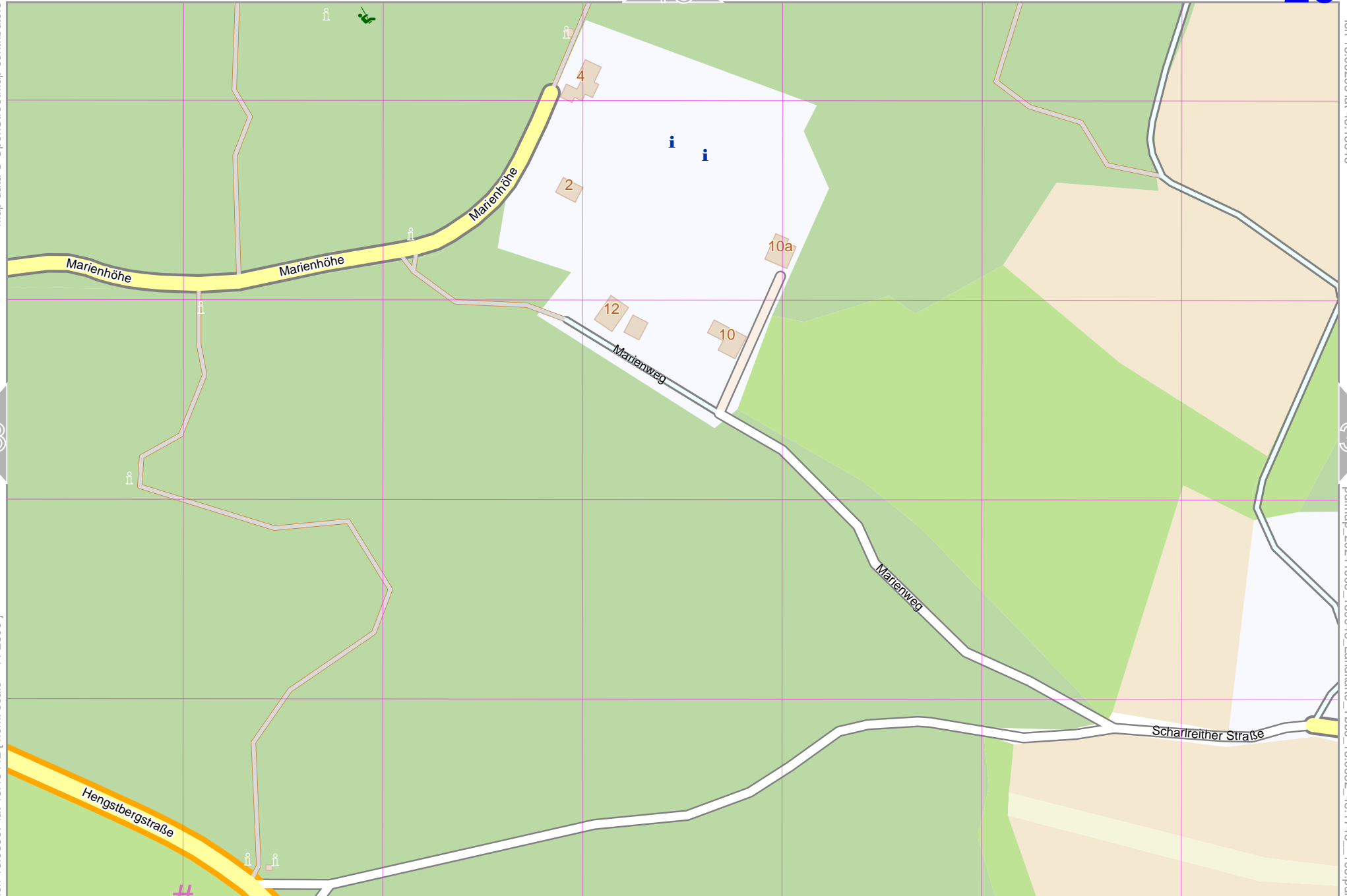
lon 15.06295 lat 48.18846

28

30

lon 15.05397 lat 48.18442 [nom. scale = 1 / 2500]

pdfmap_20241008_150948_Landkarte_Ybbs_15.0582_48.1748_193.pdf



UTM: 33 U easting 504.10 # northing 5336.80 km
 UTM-Grid-width = 100m

40

Map data © OpenStreetMap contributors

lon 15.071591at:48.18846

29

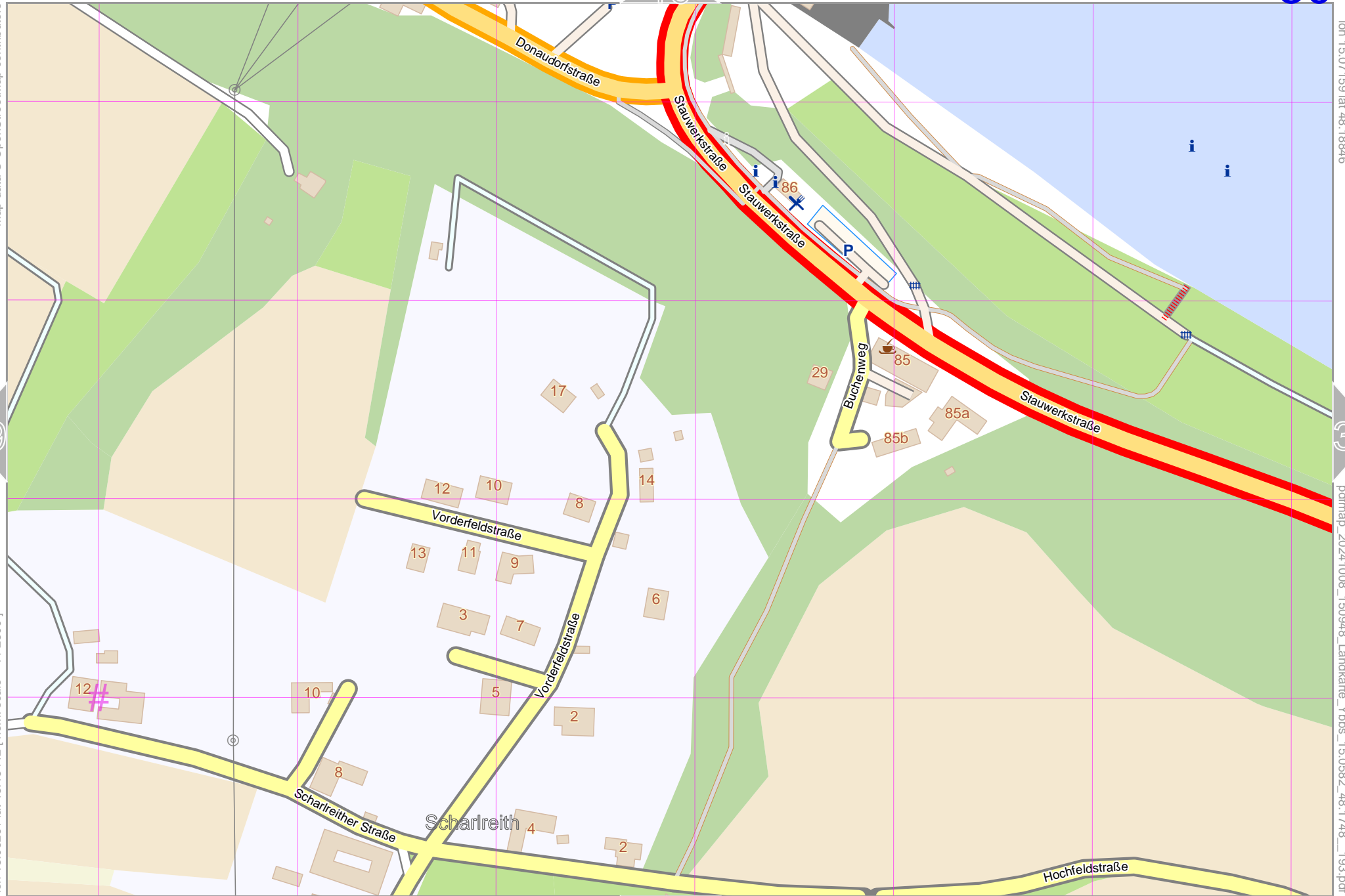
31

lon 15.06261 lat:48.18442 [nom. scale = 1 / 2500]

pdfmap_20241008_150948_Landkarte_Ybbs_15.0582_48.1748_193.pdf

UTM: 33 U easting 504.70 km northing 5336.90 km
UTM-Grid-width = 100m

41



Map data © OpenStreetMap contributors

lon 15.07125 lat 48.18442 [nom. scale = 1 / 2500]

UTM: 33 U easting 505.30 km northing 5336.90 km
UTM-Grid-width = 100m

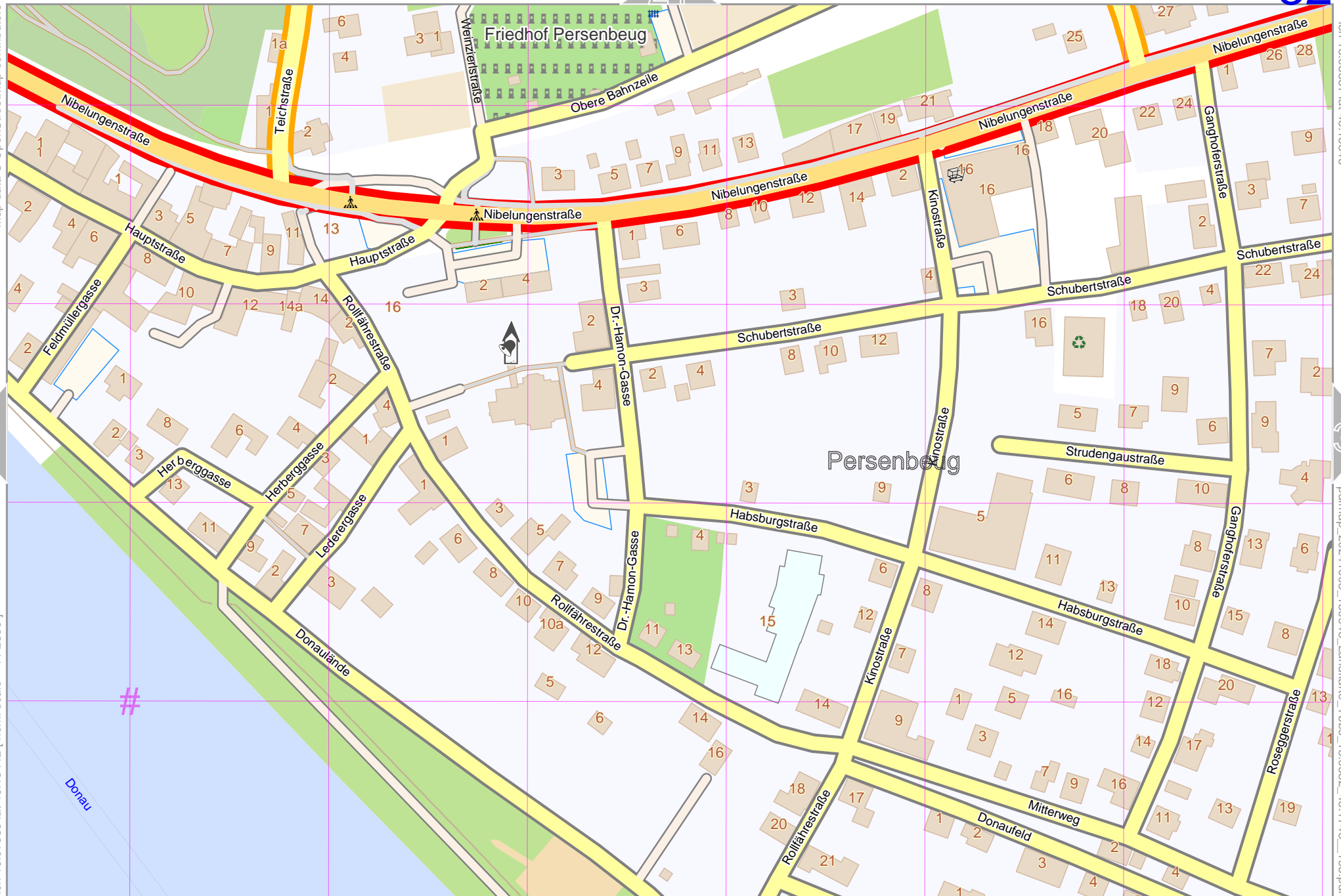


lon 15.08023 lat 48.18946

pdfmap_20241008_150948_Landkarte_Ybbs_15.0582_48.1748_193.pdf

Map data © OpenStreetMap contributors

lon 15.07989 lat 48.18442 [nom. scale = 1 / 2500]



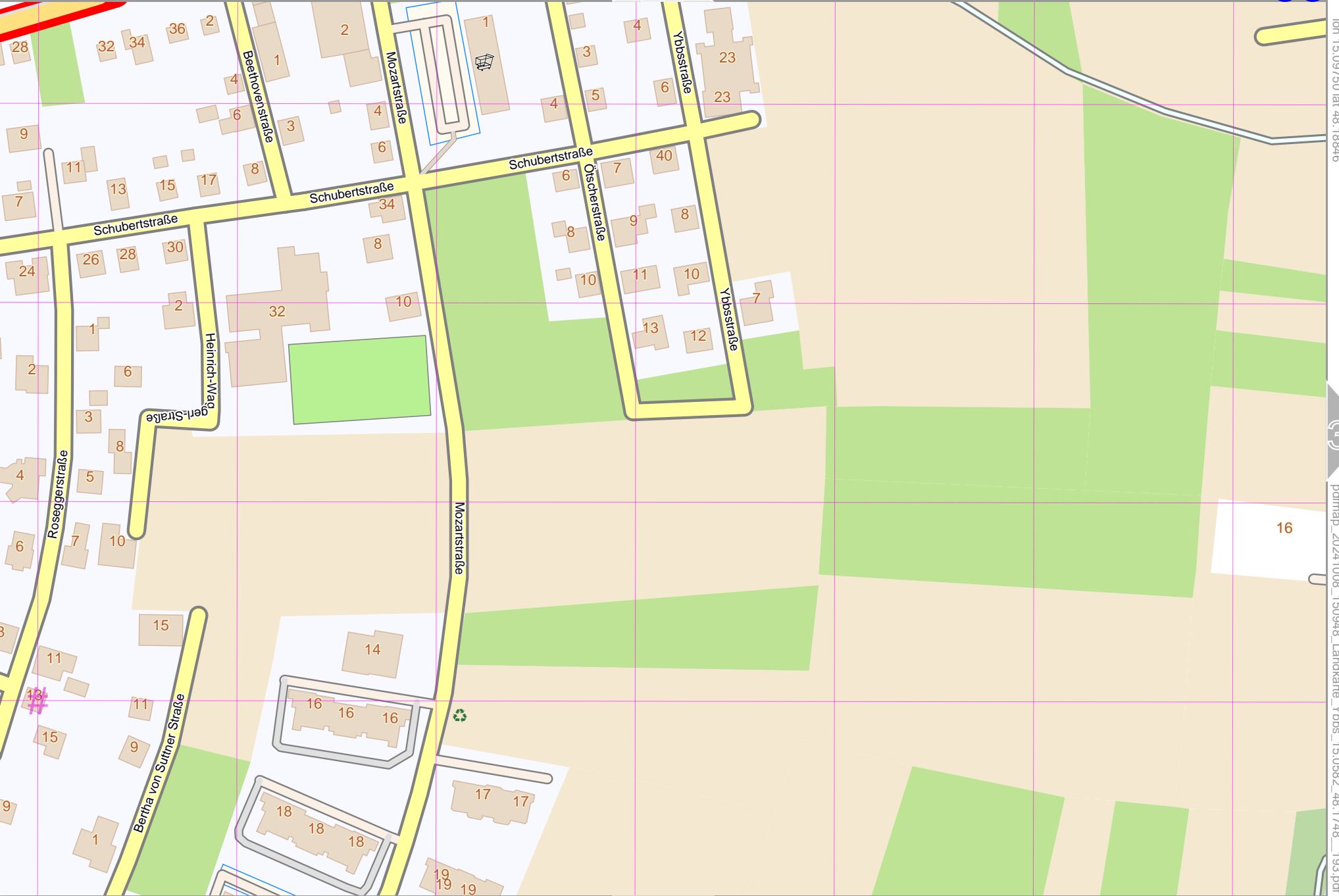
lon 15.08987 lat 48.18946

pdfmap_20241008_150948_Landkarte_Ybbs_15.0582_48.1748_193.pdf

UTM: 33 U easting 506.00 km northing 5336.90 km
UTM-Grid-width = 100m

Map data © OpenStreetMap contributors

lon 15.08853 lat 48.18442 [nom. scale = 1 / 2500]



lon 15.09750 lat 48.18646

pdfmap_20241008_150948_Landkarte_Ybbs_15.0582_48.1748_193.pdf

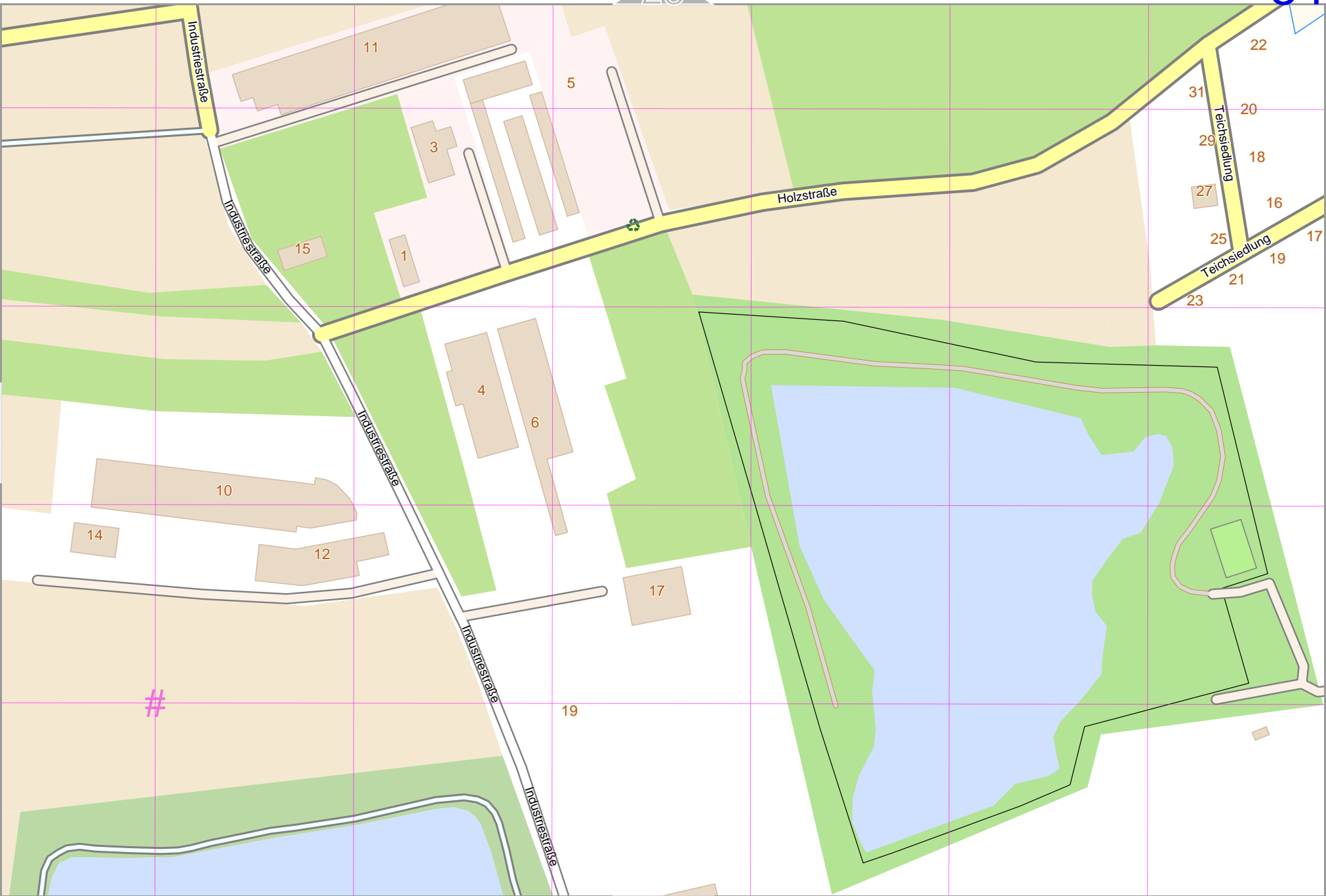
UTM: 33 U easting 506.60 km northing 5336.90 km
UTM-Grid-width = 100m

Landkarte Ybbs

top

Map data © OpenStreetMap contributors

lon 15.09717 lat 48.18442 [nom. scale = 1 / 2500]

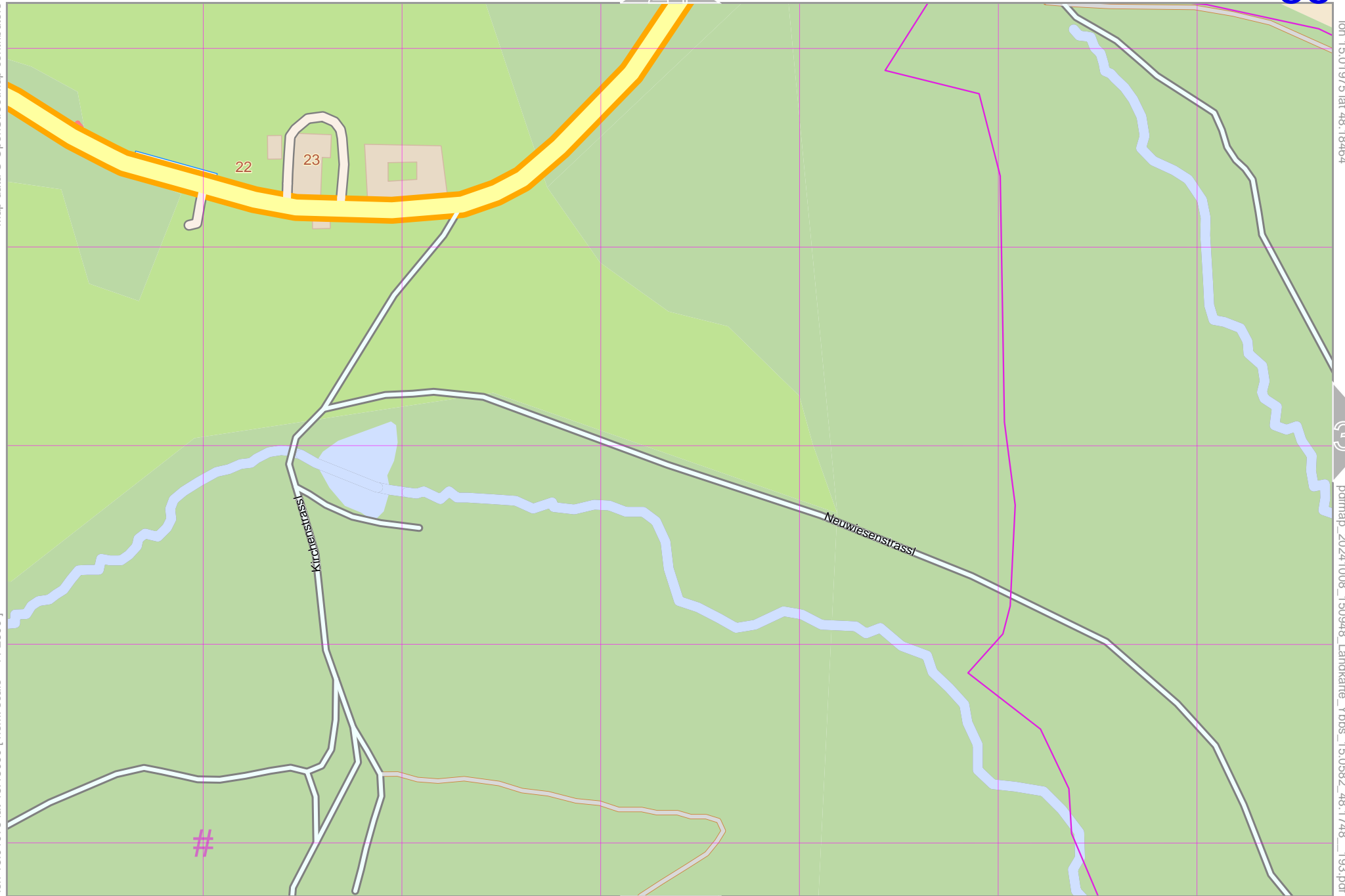


UTM: 33 U easting 507.30 km northing 5336.90 km
UTM-Grid-width = 100m

Map data © OpenStreetMap contributors

lon 15.01078 lat 48.18060 [nom. scale = 1 / 2500]

UTM: 33 U easting 500.90 km northing 5336.40 km
UTM-Grid-width = 100m



24

22

23

lon 15.01975 lat 48.18464

36

pdfmap_20241008_150948_Landkarte_Ybbs_15.0582_48.1748_193.pdf

46

Map data © OpenStreetMap contributors

lon 15.02839 lat 48.18464

35

37

lon 15.01942 lat 48.18060 [nom. scale = 1 / 2500]

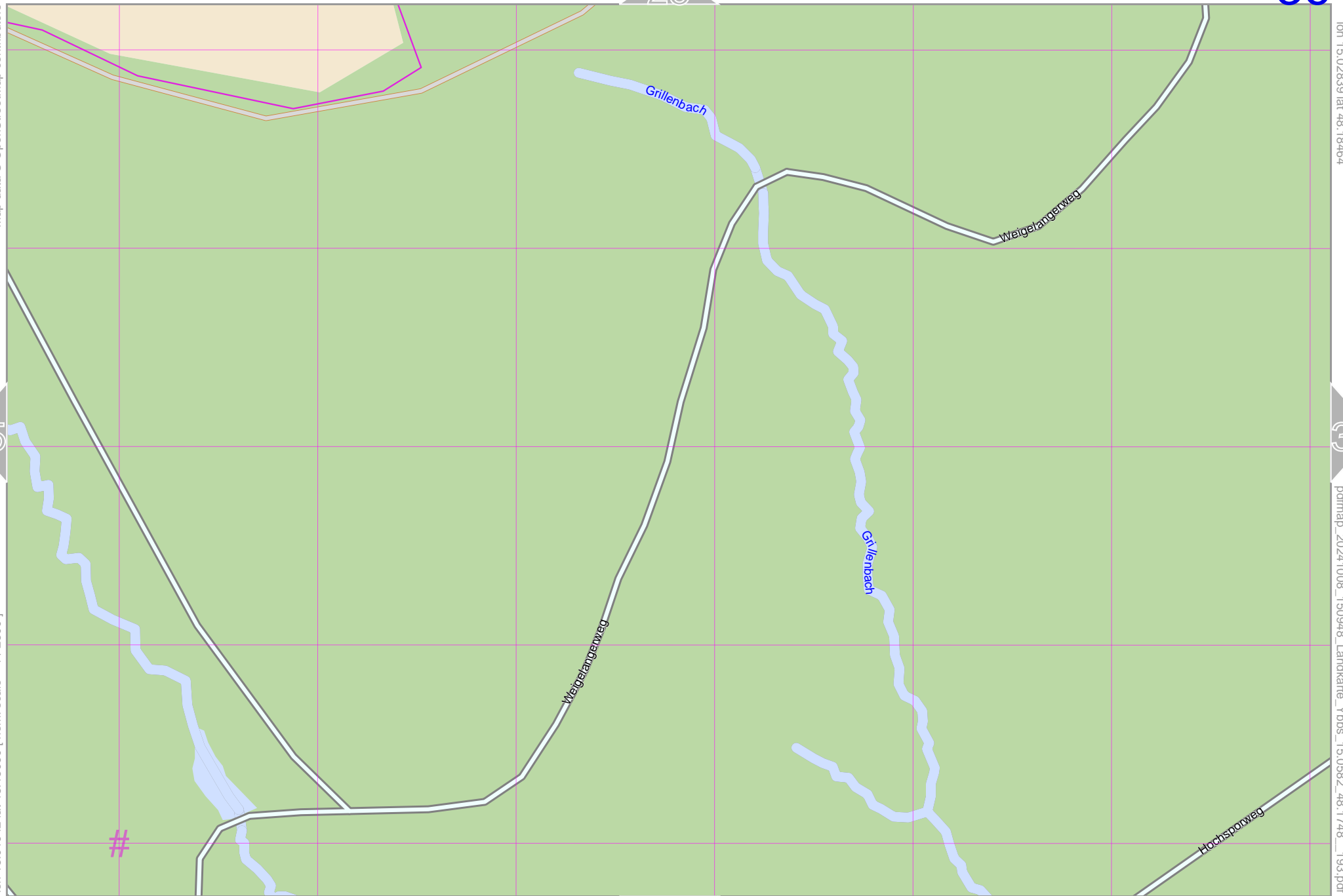
pdfmap_20241008_150948_Landkarte_Ybbs_15.0582_48.1748_193.pdf

#

25

47

UTM: 33 U easting 501.50 km northing 5336.40 km
UTM-Grid-width = 100m



26

Map data © OpenStreetMap contributors

lon 15.03703 lat 48.18464

36

38

lon 15.02806 lat 48.18060 [nom. scale = 1 / 2500]

pdfmap_20241008_150948_Landkarte_Ybbs_15.0582_48.1748_193.pdf

Hochsporweg

Gehweg 474

Ruberirastweg

Griesheimer Bach

#

48

UTM: 33 U easting 502.10 km northing 5336.40 km
UTM-Grid-width = 100m

Map data © OpenStreetMap contributors

lon 15.04567 lat 48.18464

37

39

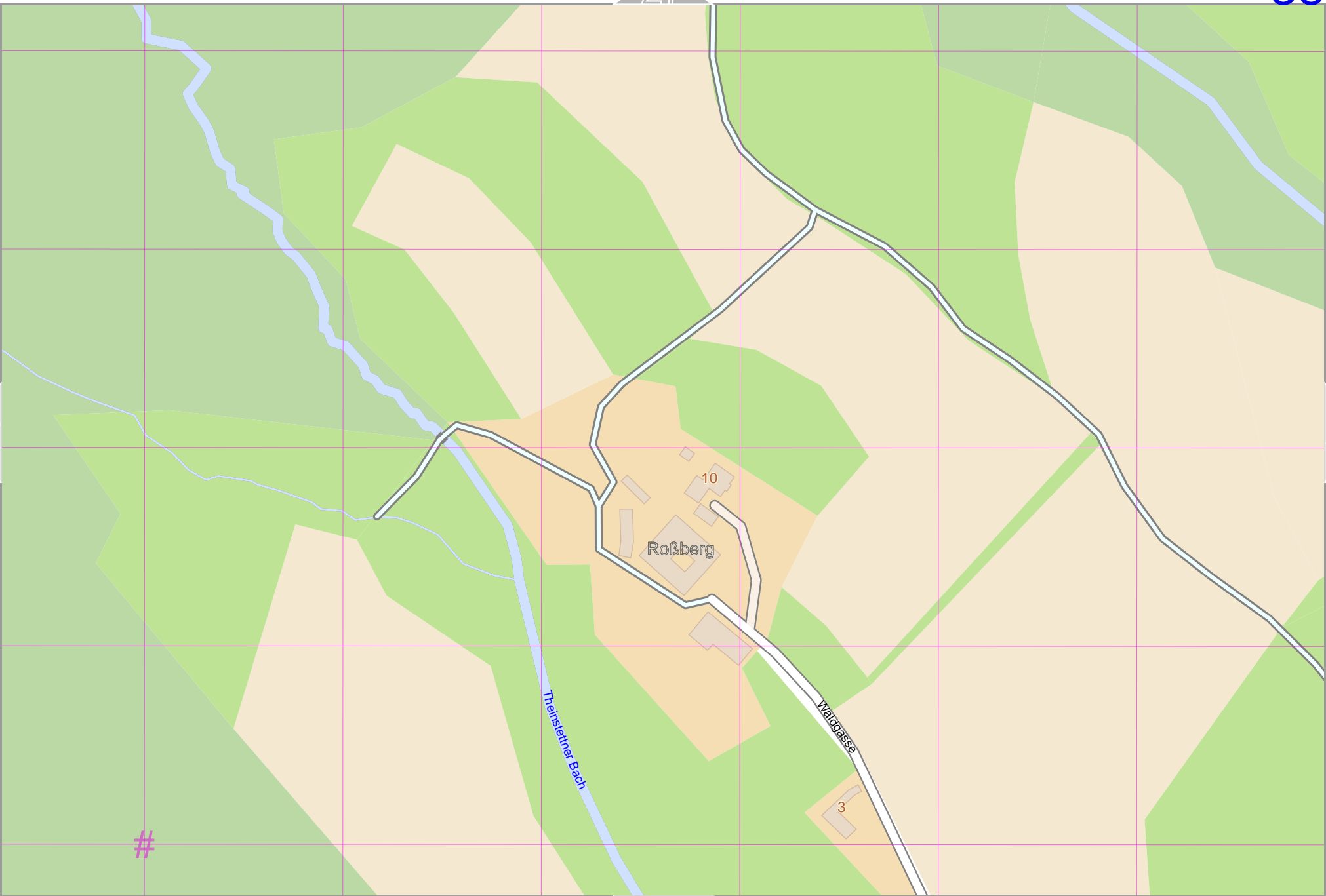
lon 15.03670 lat 48.18060 [nom. scale = 1 / 2500]

pdfmap_20241008_150948_Landkarte_Ybbs_15.0582_48.1748_193.pdf

#

UTM: 33 U easting 502.80 km northing 5336.40 km
UTM-Grid-width = 100m

49



Map data © OpenStreetMap contributors

lon 15.05431 lat 48.18464

38

40

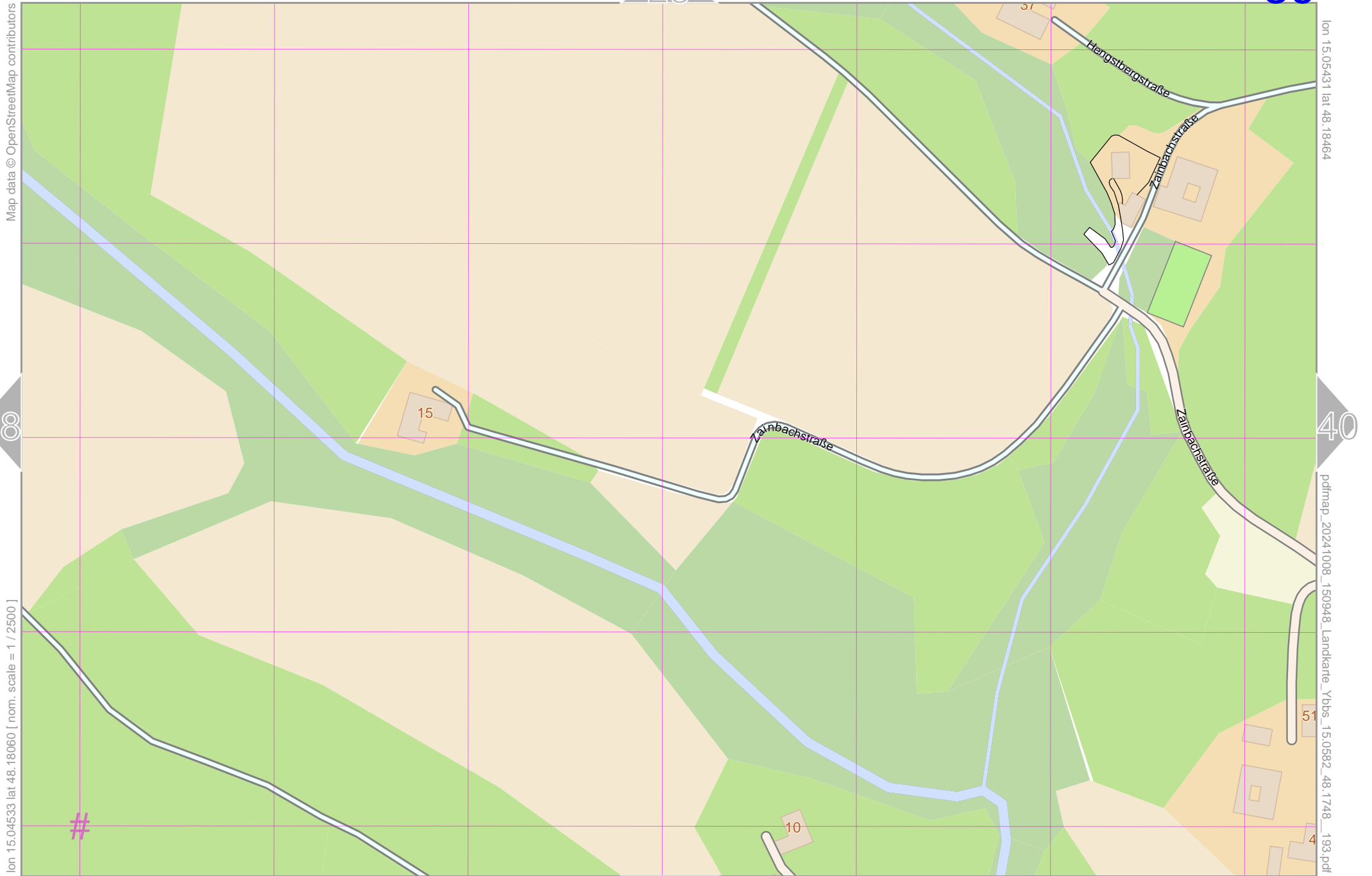
lon 15.04533 lat 48.18060 [nom. scale = 1 / 2500]

pdfmap_20241008_150948_Landkarte_Ybbs_15.0582_48.1748_193.pdf

#

UTM: 33 U easting 503.40 km northing 5336.40 km
UTM-Grid-width = 100m

50



Landkarte Ybbs

29

40

top

Map data © OpenStreetMap contributors

lon 15.06295 lat 48.18464

39

41

lon 15.05397 lat 48.18060 [nom. scale = 1 / 2500]

pdfmap_20241008_150948_Landkarte_Ybbs_15.0582_48.1748_193.pdf

Zainbachstraße

Theinstetther Straße

Hengstbergstraße

Bach von Scharltreith

51a

23

49

#

15

51

UTM: 33 U easting 504.10 km northing 5336.40 km
UTM-Grid-width = 100m

Map data © OpenStreetMap contributors

lon 15.07159 lat 48.18464

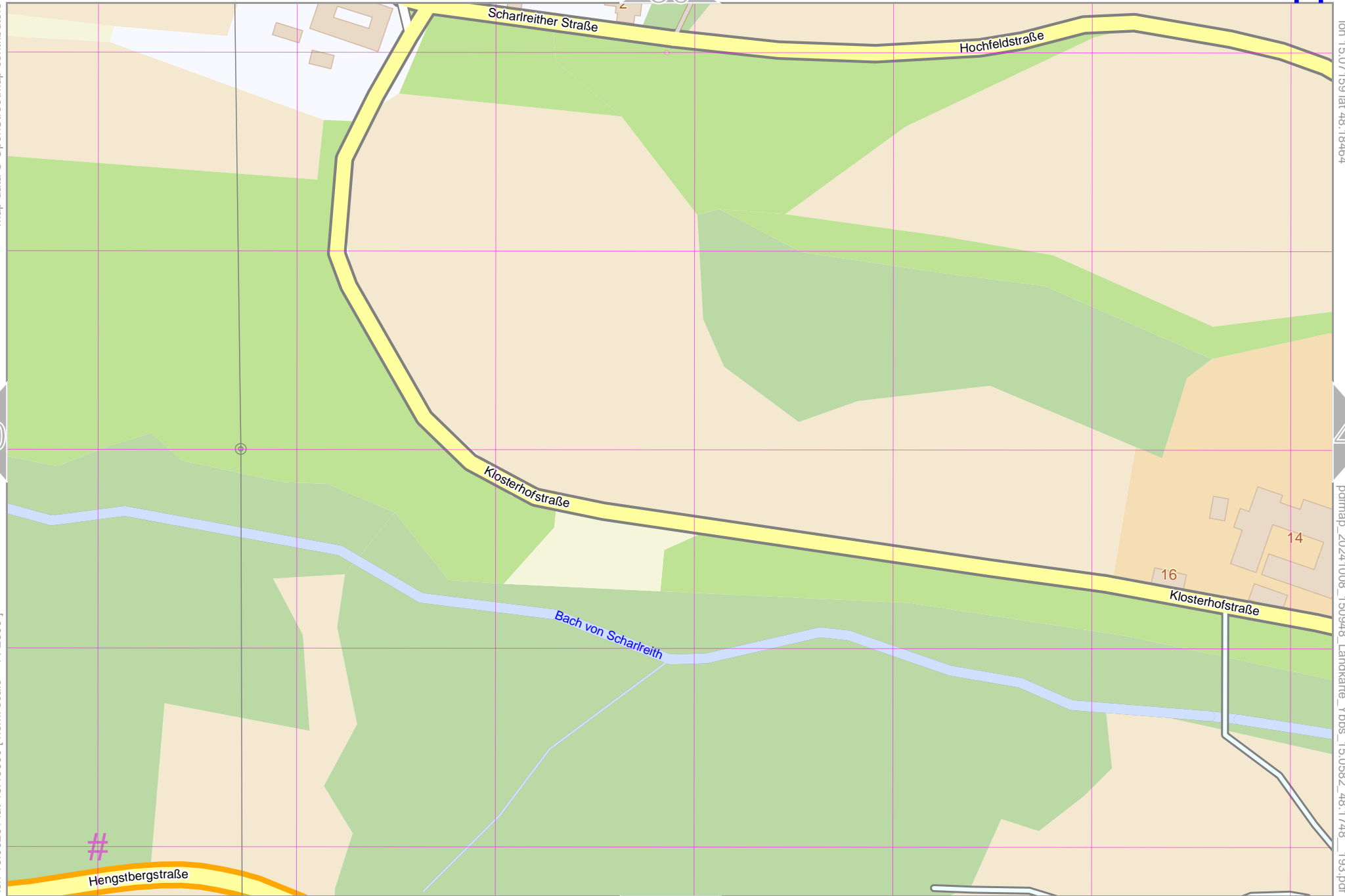
40

42

lon 15.06261 lat 48.18060 [nom. scale = 1 / 2500]

pdfmap_20241008_150948_Landkarte_Ybbs_15.0582_48.1748_193.pdf

UTM: 33 U easting 504.70 km northing 5336.40 km
UTM-Grid-width = 100m



52

Map data © OpenStreetMap contributors

lon 15.08023 lat 48.18464

41

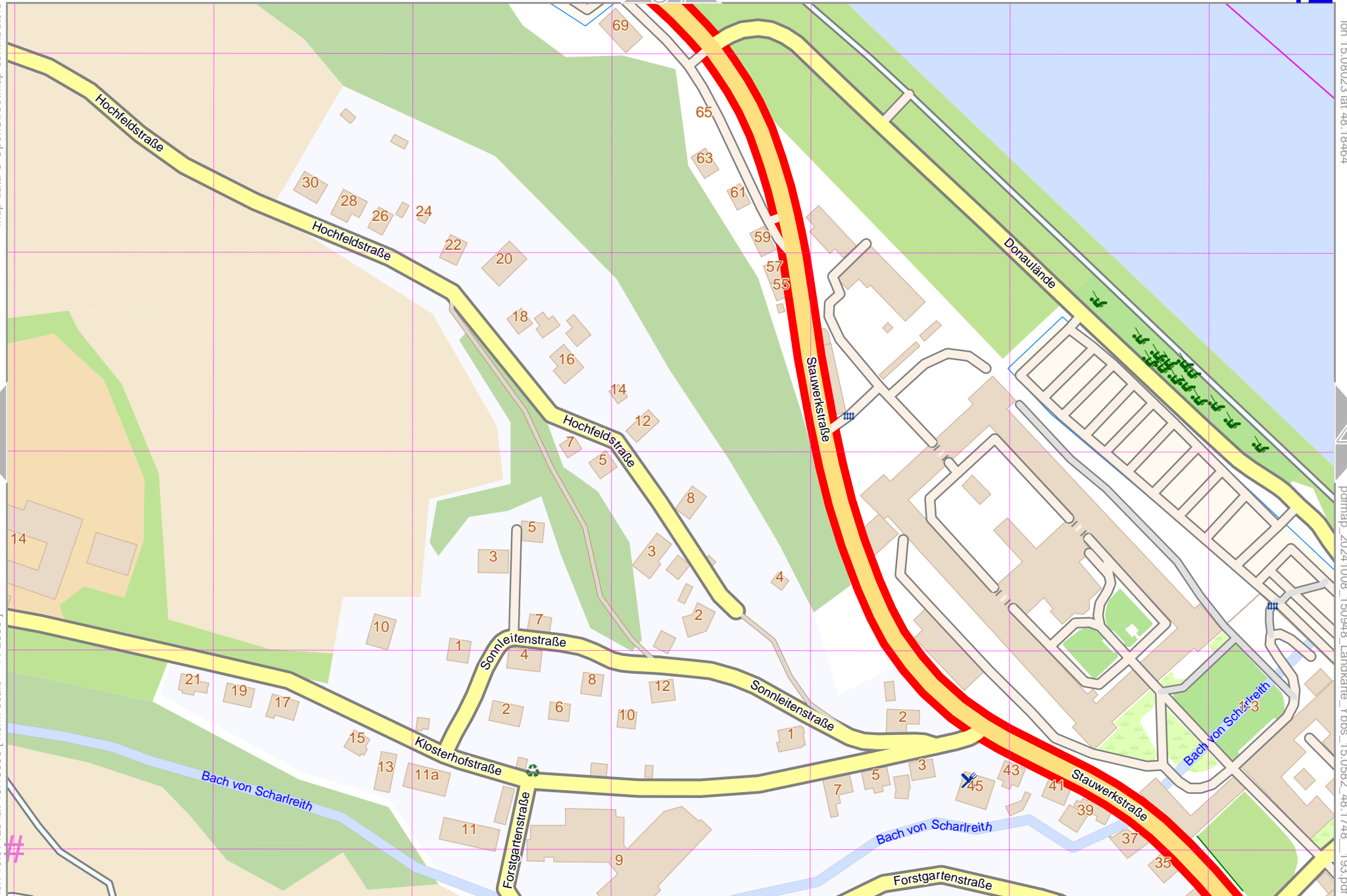
43

lon 15.07125 lat 48.18060 [nom. scale = 1 / 2500]

pdfmap_20241008_150948_Landkarte_Ybbs_15.0582_48.1748_193.pdf

UTM: 33 U easting 505.30 km northing 5336.40 km
UTM-Grid-width = 100m

53



Map data © OpenStreetMap contributors

lon 15.08987 lat 48.19464

pdfmap_20241008_150948_Landkarte_Ybbs_15.0582_48.1748_193.pdf

42

44

lon 15.07989 lat 48.18060 [nom. scale = 1 / 2500]



UTM: 33 U easting 506.00 km northing 5336.40 km
UTM-Grid-width = 100m

54

Landkarte Ybbs

44 top



Map data © OpenStreetMap contributors

lon 15.08853 lat 48.18060 [nom. scale = 1 / 2500]

lon 15.09750 lat 48.18464

pdfmap_20241008_150948_Landkarte_Ybbs_15.0582_48.1748_193.pdf

#

UTM: 33 U easting 506.60 km northing 5336.40 km
UTM-Grid-width = 100m

Map data © OpenStreetMap contributors

lon 15.10614 lat 48.18464

pdfmap_20241008_150948_Landkarte_Ybbs_15.0582_48.1748_193.pdf

lon 15.09717 lat 48.18060 [nom. scale = 1 / 2500]

#

UTM: 33 U easting 507.30 km northing 5336.40 km
UTM-Grid-width = 100m

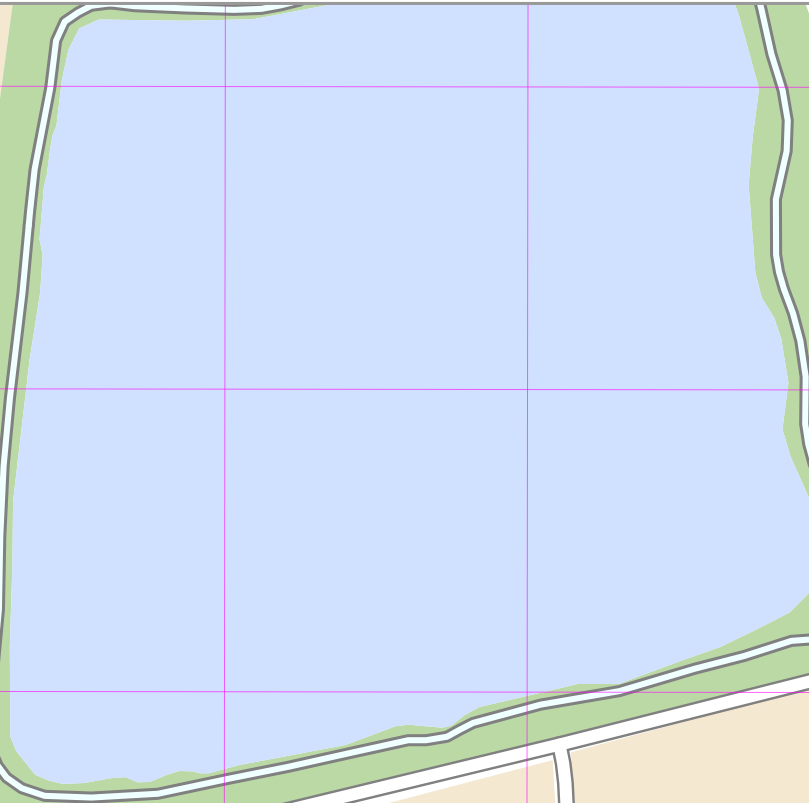
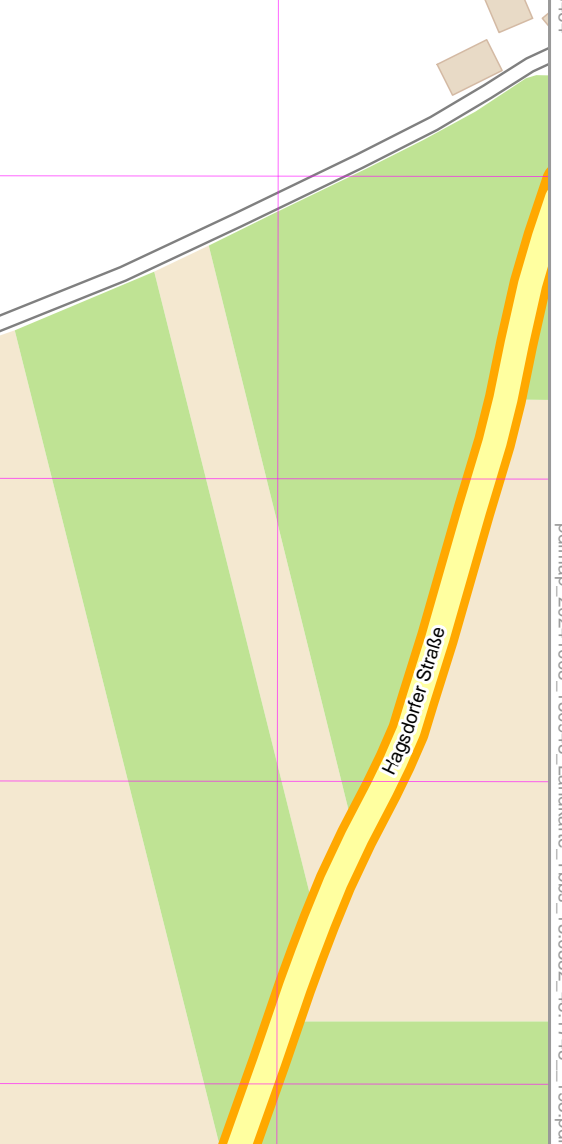
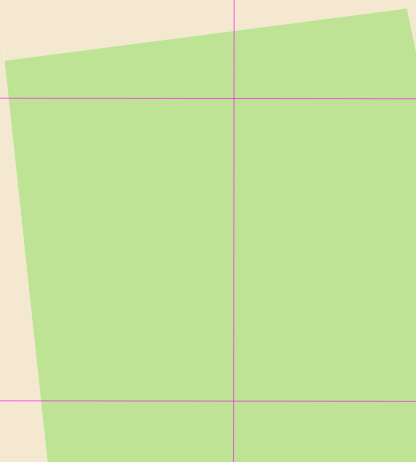
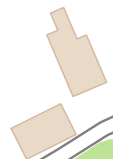
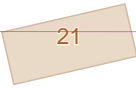
34

56

Industriestrasse

Industriestrasse

Hagsdorfer Straße



Map data © OpenStreetMap contributors

lon 15.01078 lat 48.17677 [nom. scale = 1 / 2500]

UTM: 33 U easting 500.90 km northing 5336.00 km
UTM-Grid-width = 100m

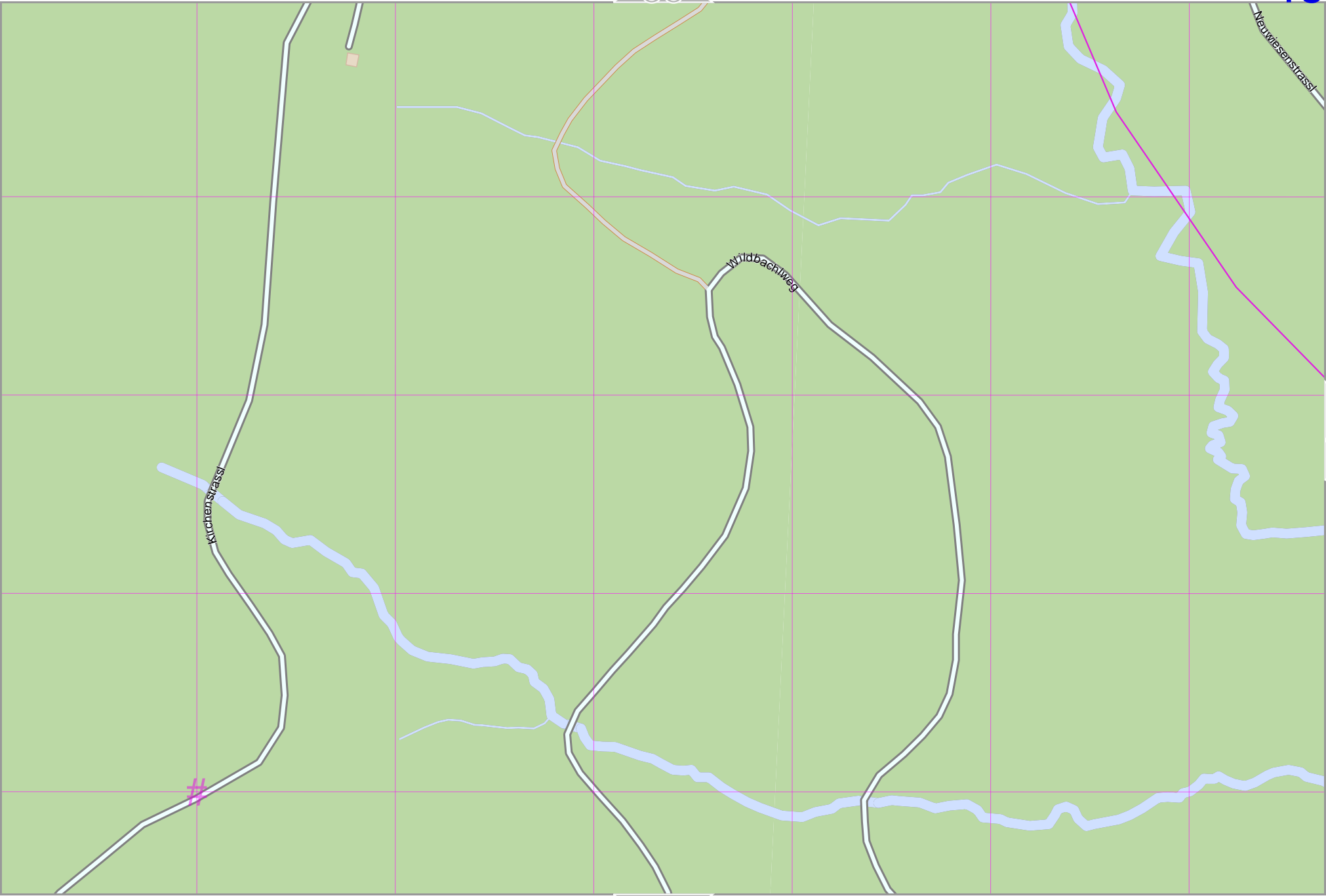
35

lon 15.01975 lat 48.18082

47

pdfmap_20241008_150948_Landkarte_Ybbs_15.0582_48.1748_193.pdf

57



Map data © OpenStreetMap contributors

lon 15.02839 lat 48.18082

46

48

lon 15.01942 lat 48.17677 [nom. scale = 1 / 2500]

pdfmap_20241008_150948_Landkarte_Ybbs_15.0582_48.1748_193.pdf

Meißelangerweg

Neuwiesenstrass

Grillenbach

Grillenbach

Hochsparweg

Verbindungsweg

Gaisrückenweg

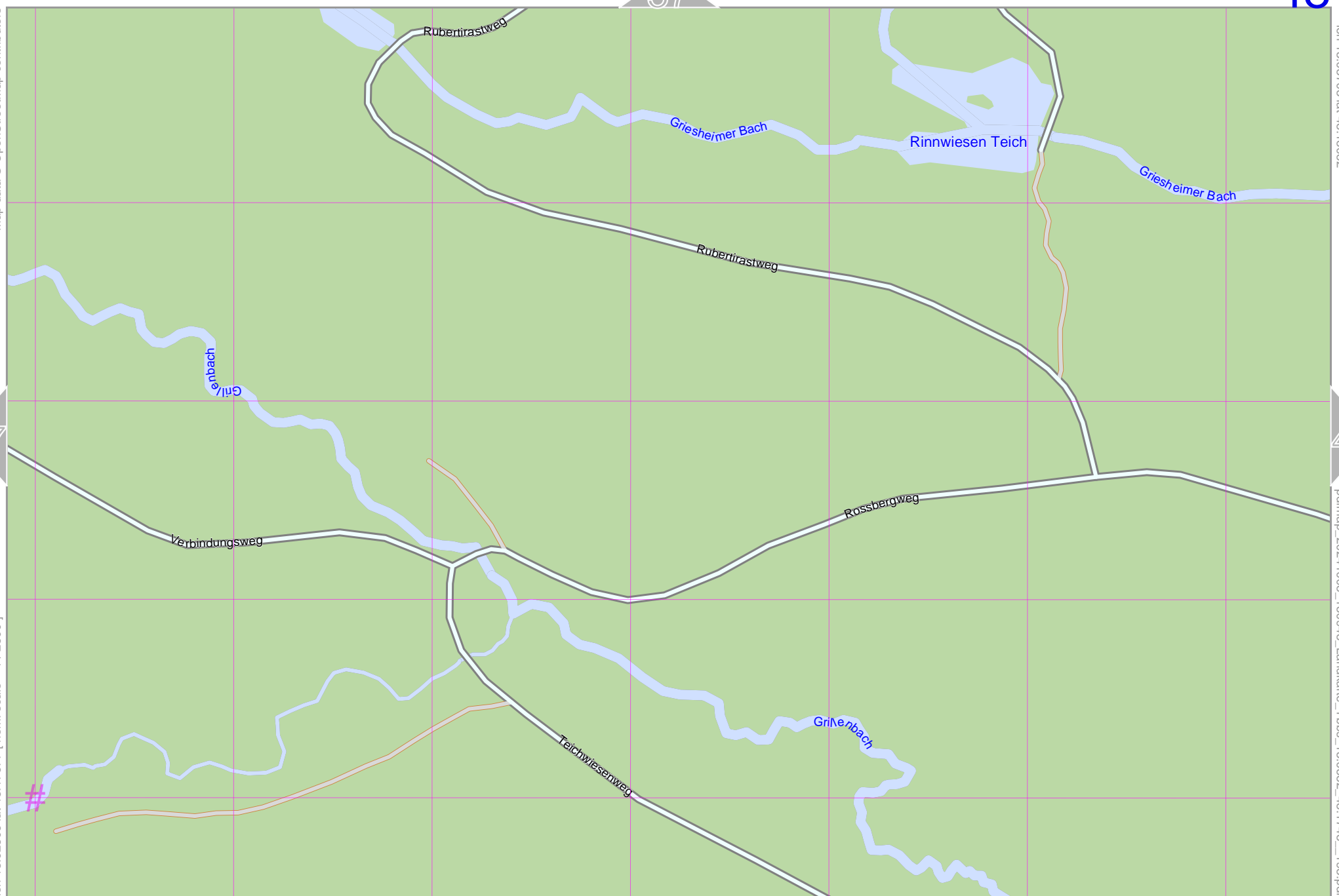
#

58

UTM: 33 U easting 501.50 km northing 5336.00 km
UTM-Grid-width = 100m

Map data © OpenStreetMap contributors

lon 15.03703 lat 48.18082



47

49

lon 15.02806 lat 48.17677 [nom. scale = 1 / 2500]

pdfmap_20241008_150948_Landkarte_Ybbs_15.0582_48.1748_193.pdf

UTM: 33 U easting 502.10 km northing 5336.00 km
UTM-Grid-width = 100m

59

Map data © OpenStreetMap contributors

lon 15.04567 lat 48.18082

48

50

lon 15.03670 lat 48.17677 [nom. scale = 1 / 2500]

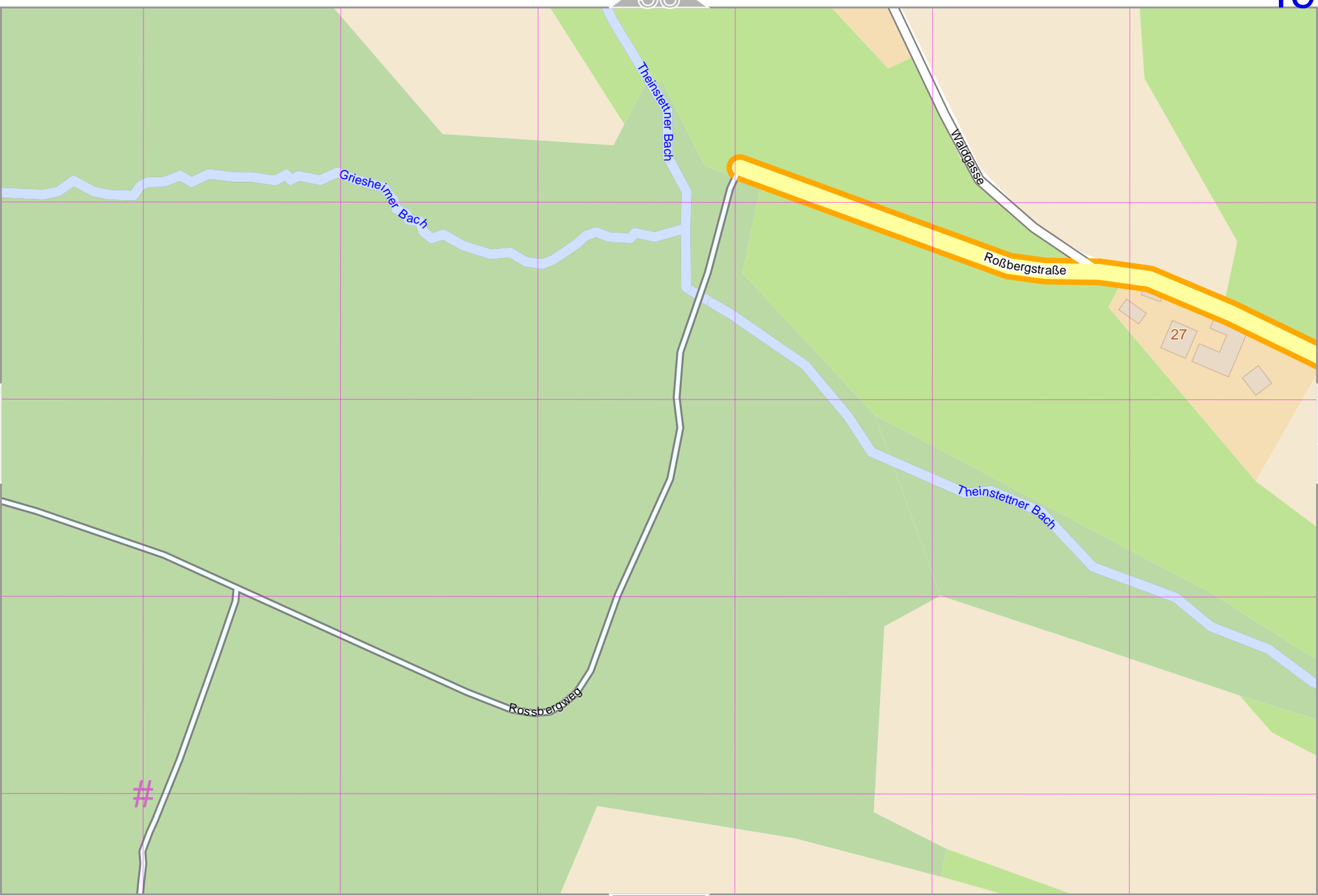
pdfmap_20241008_150948_Landkarte_Ybbs_15.0582_48.1748_193.pdf

#

38

60

UTM: 33 U easting 502.80 km northing 5336.00 km
UTM-Grid-width = 100m



Map data © OpenStreetMap contributors

lon 15.05431 lat 48.18082

49

51

lon 15.04533 lat 48.17677 [nom. scale = 1 / 2500]

pdfmap_20241008_150948_Landkarte_Ybbs_15.0582_48.1748_193.pdf

Roßbergstraße

Zainbachstraße

Roßbergstraße

Theinstetner Bach

#

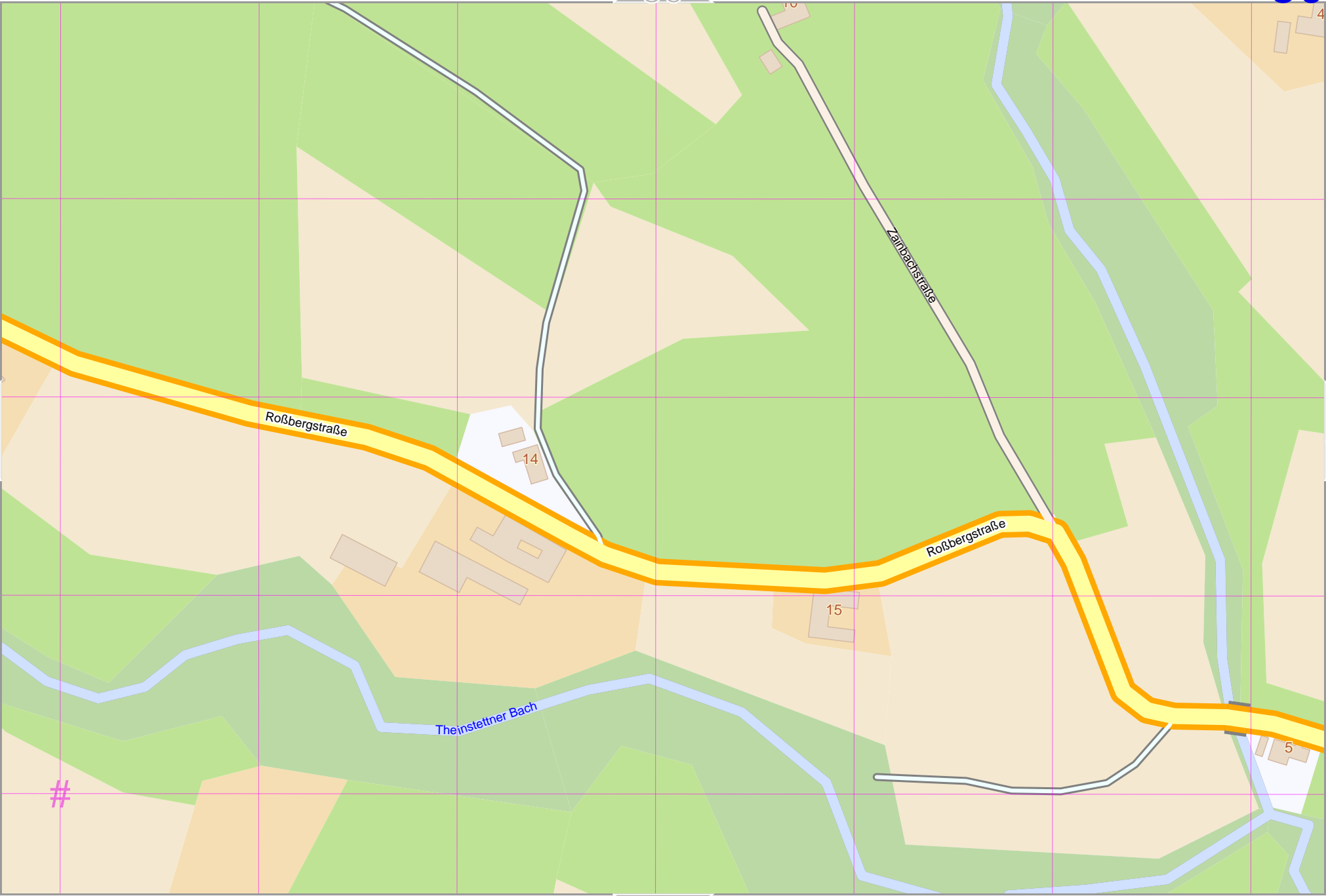
14

15

5

39

61



40

51

Map data © OpenStreetMap contributors

lon 15.06295 lat 48.18082

Theinstetner Straße

Hengstbergstraße

Theinstetner Straße

Roßbergstraße

Theinstetner Straße

Theinstetten

50

52

lon 15.05397 lat 48.17677 [nom. scale = 1 / 2500]

pdfmap_20241008_150948_Landkarte_Ybbs_15.0582_48.1748_193.pdf



62

UTM: 33 U easting 504.10 km northing 5336.00 km
UTM-Grid-width = 100m

Landkarte Ybbs

52

top

Map data © OpenStreetMap contributors

lon 15.071591 lat 48.18082

51

53

lon 15.06261 lat 48.17677 [nom. scale = 1 / 2500]

pdfmap_20241008_150948_Landkarte_Ybbs_15.0582_48.1748_193.pdf

Hengsbergstraße

#

41

63

UTM: 33 U easting 504.70 km northing 5336.00 km
UTM-Grid-width = 100m

Map data © OpenStreetMap contributors

lon 15.08023 lat 48.18082

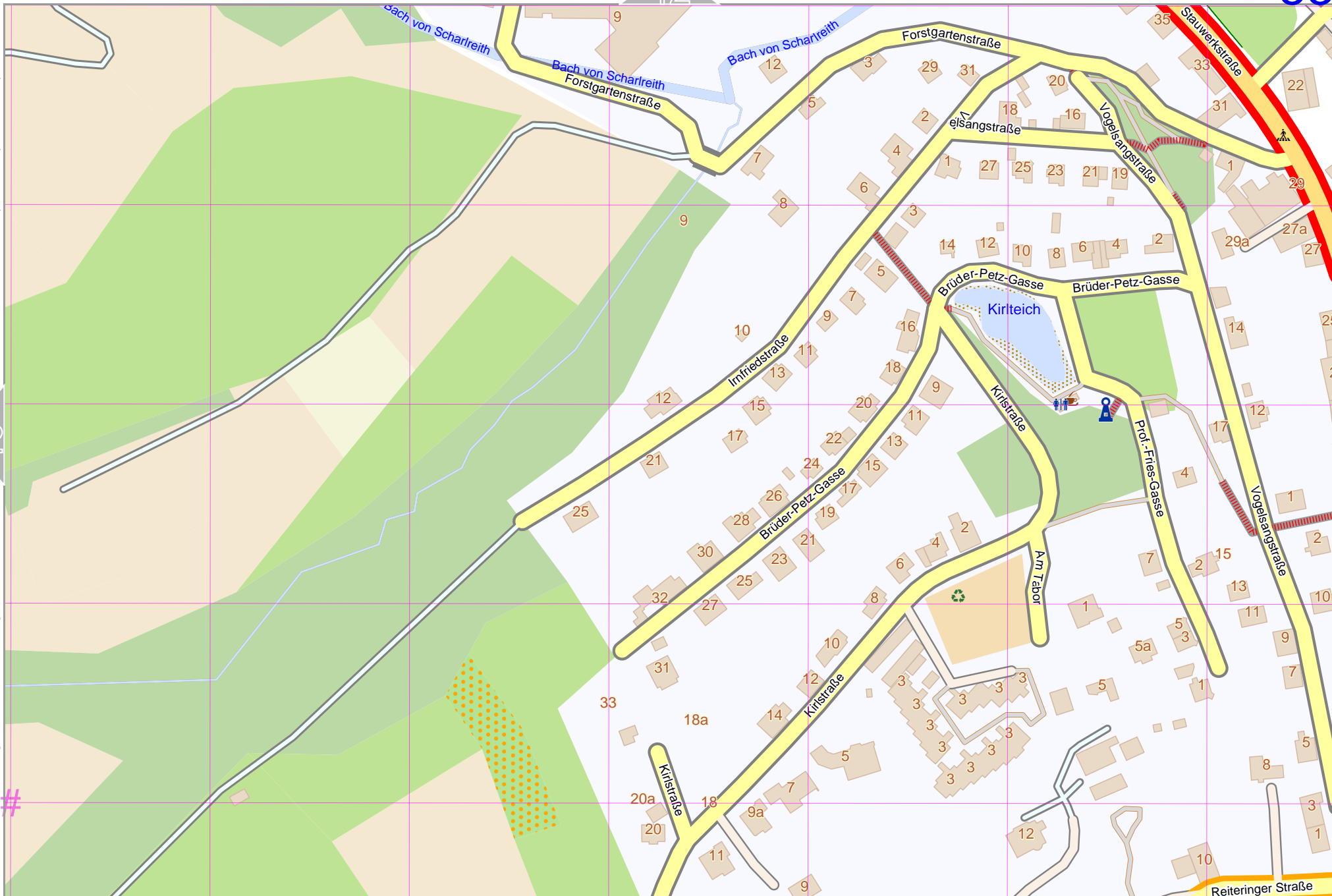
52

54

lon 15.07125 lat 48.17677 [nom. scale = 1 / 2500]

pdfmap_20241008_150948_Landkarte_Ybbs_15.0582_48.1748_193.pdf

UTM: 33 U easting 505.30 km northing 5336.00 km
UTM-Grid-width = 100m



64



Map data © OpenStreetMap contributors

lon 15.08887 lat 48.18082

53

55

lon 15.07989 lat 48.17677 [nom. scale = 1 / 2500]

pdfmap_20241008_150948_Landkarte_Ybbs_15.0582_48.1748_193.pdf

UTM: 33 U easting 506.00 km northing 5336.00 km
UTM-Grid-width = 100m

65



Map data © OpenStreetMap contributors

lon 15.09750 lat 48.18082

54

56

lon 15.08853 lat 48.17677 [nom. scale = 1 / 2500]

pdfmap_20241008_150948_Landkarte_Ybbs_15.0582_48.1748_193.pdf

UTM: 33 U easting 506.60 km northing 5336.00 km

UTM-Grid-width = 100m

66

Map data © OpenStreetMap contributors

lon 15.10614 lat 48.18082

55

lon 15.09717 lat 48.17677 [nom. scale = 1 / 2500]

pdfmap_20241008_150948_Landkarte_Ybbs_15.0582_48.1748_193.pdf

Hagsbofer Straße

#

45

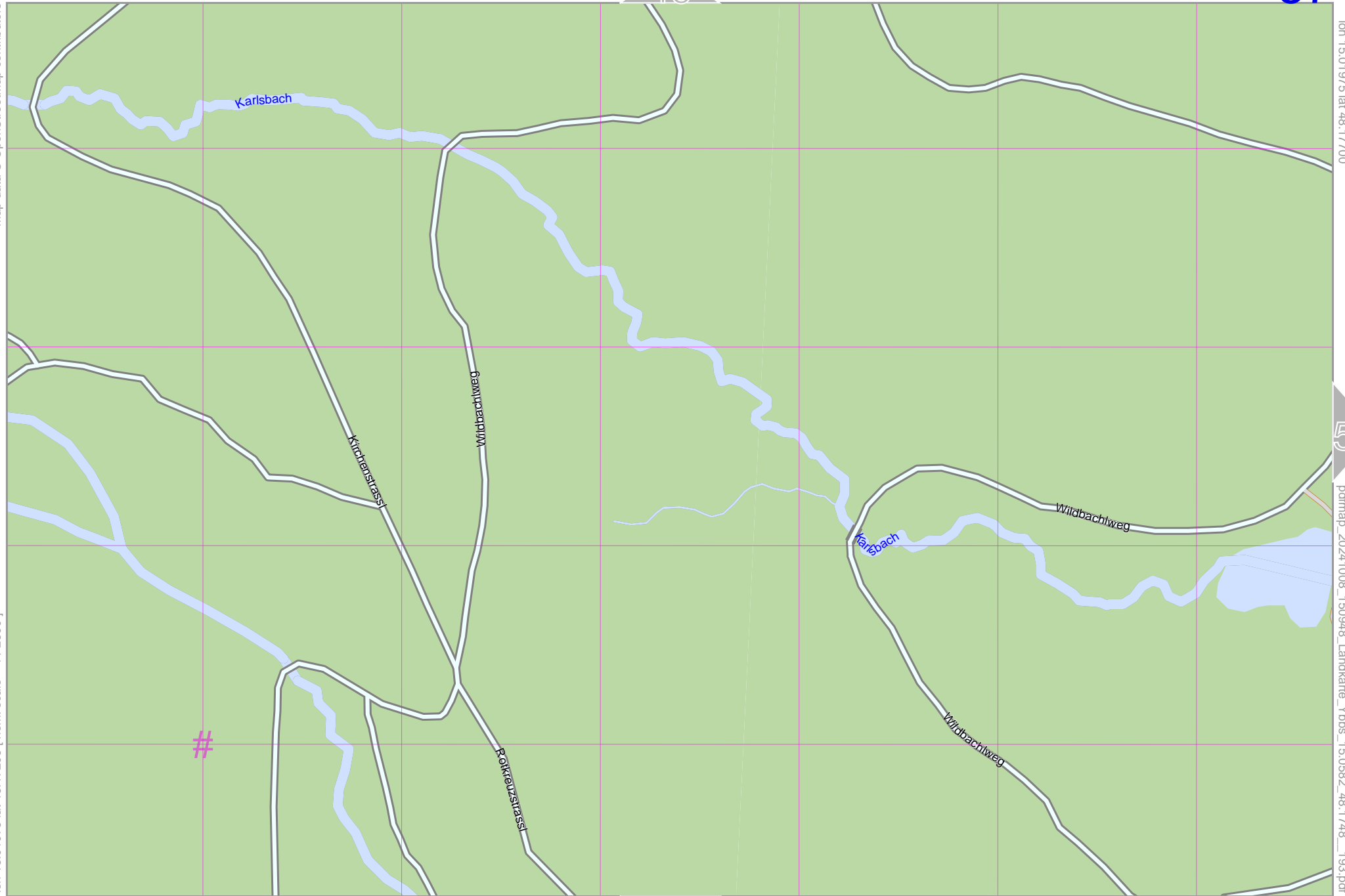
67

UTM: 33 U easting 507.30 km northing 5336.00 km
UTM-Grid-width = 100m

Map data © OpenStreetMap contributors

lon 15.01078 lat 48.17295 [nom. scale = 1 / 2500]

UTM: 33 U easting 500.90 km northing 5335.60 km
UTM-Grid-width = 100m



46

lon 15.01975 lat 48.17700

58

pdfmap_20241008_150948_Landkarte_Ybbs_15.0582_48.1748_193.pdf

68

Landkarte Ybbs

58

top

Map data © OpenStreetMap contributors

lon 15.02839 lat 48.17700

47

59

57

lon 15.01942 lat 48.17295 [nom. scale = 1 / 2500]

pdfmap_20241008_150948_Landkarte_Ybbs_15.0582_48.1748_193.pdf

UTM: 33 U easting 501.50 km northing 5335.60 km
UTM-Grid-width = 100m

69



Map data © OpenStreetMap contributors

lon 15.03703 lat 48.17700

58

60

lon 15.02806 lat 48.17295 [nom. scale = 1 / 2500]

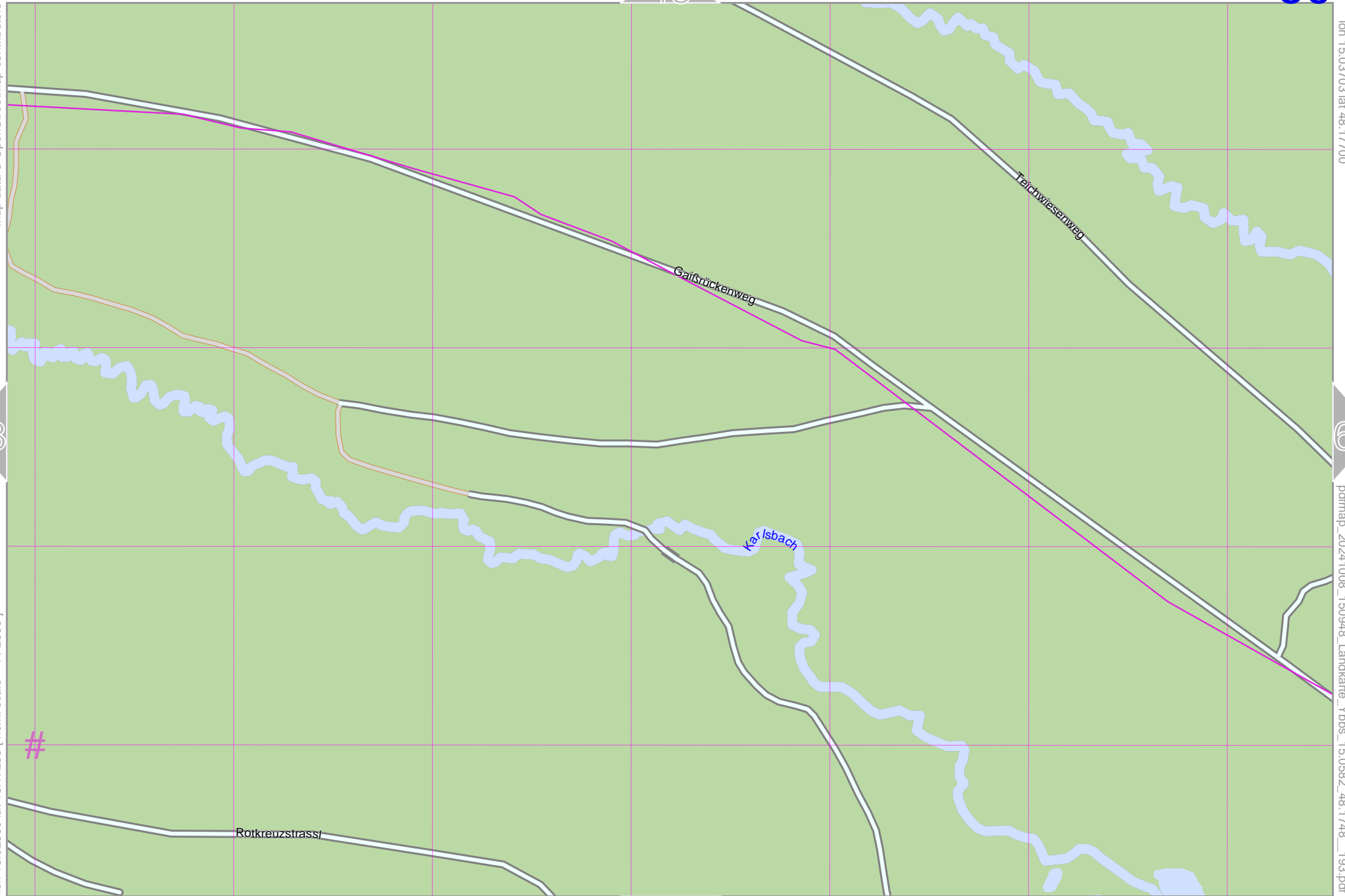
pdfmap_20241008_150948_Landkarte_Ybbs_15.0582_48.1748_193.pdf

#

48

70

UTM: 33 U easting 502.10 km northing 5335.60 km
UTM-Grid-width = 100m



Map data © OpenStreetMap contributors

lon 15.04567 lat 48.17700

Seewiesen Teich

Teichbach

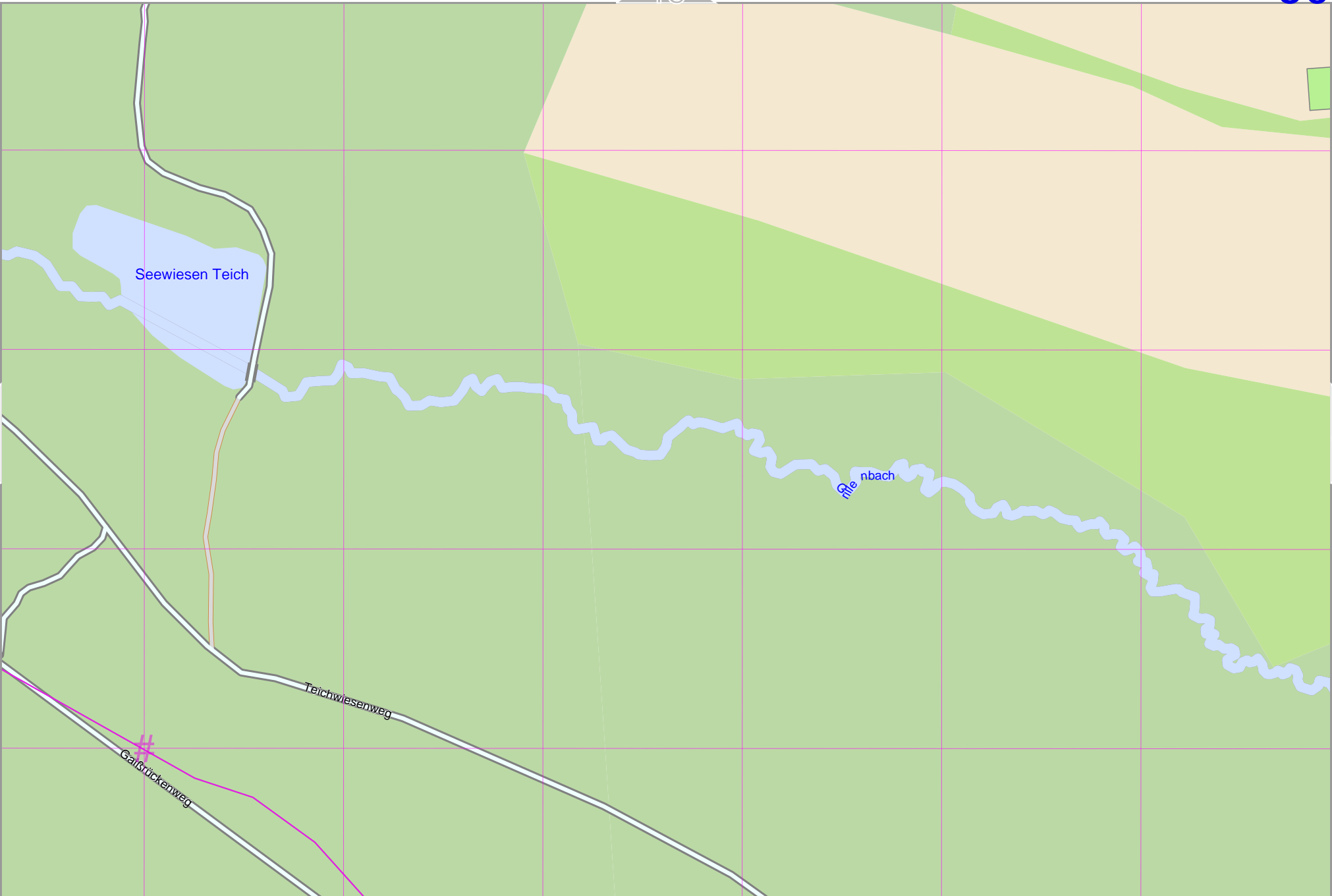
Teichwiesenweg

Gaßbrückenweg

pdfmap_20241008_150948_Landkarte_Ybbs_15.0582_48.1748_193.pdf

lon 15.03670 lat 48.17295 [nom. scale = 1 / 2500]

UTM: 33 U easting 502.80 km northing 5335.60 km
UTM-Grid-width = 100m

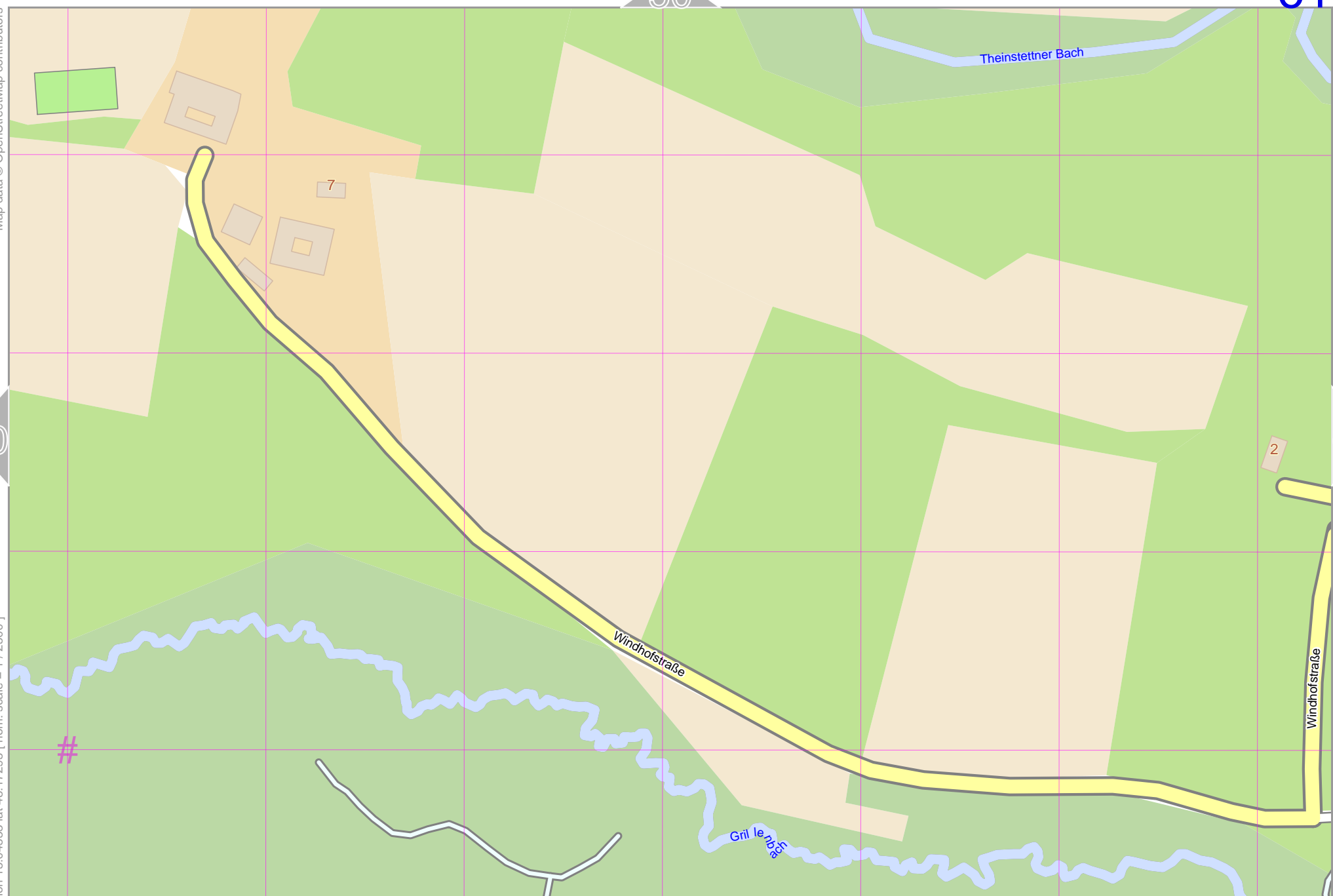


Map data © OpenStreetMap contributors

lon 15.05431 lat 48.17700

lon 15.04533 lat 48.17295 [nom. scale = 1 / 2500]

pdfmap_20241008_150948_Landkarte_Ybbs_15.0582_48.1748_193.pdf



UTM: 33 U easting 503.40 km northing 5335.60 km
UTM-Grid-width = 100m

Map data © OpenStreetMap contributors

lon 15.06295 lat 48.17700

61

63

lon 15.05397 lat 48.17295 [nom. scale = 1 / 2500]

pdfmap_20241008_150948_Landkarte_Ybbs_15.0582_48.1748_193.pdf

UTM: 33 U easting 504.10 km northing 5335.60 km
UTM-Grid-width = 100m



73

Map data © OpenStreetMap contributors

lon 15.071591 lat 48.17700

62

64

lon 15.06261 lat 48.17295 [nom. scale = 1 / 2500]

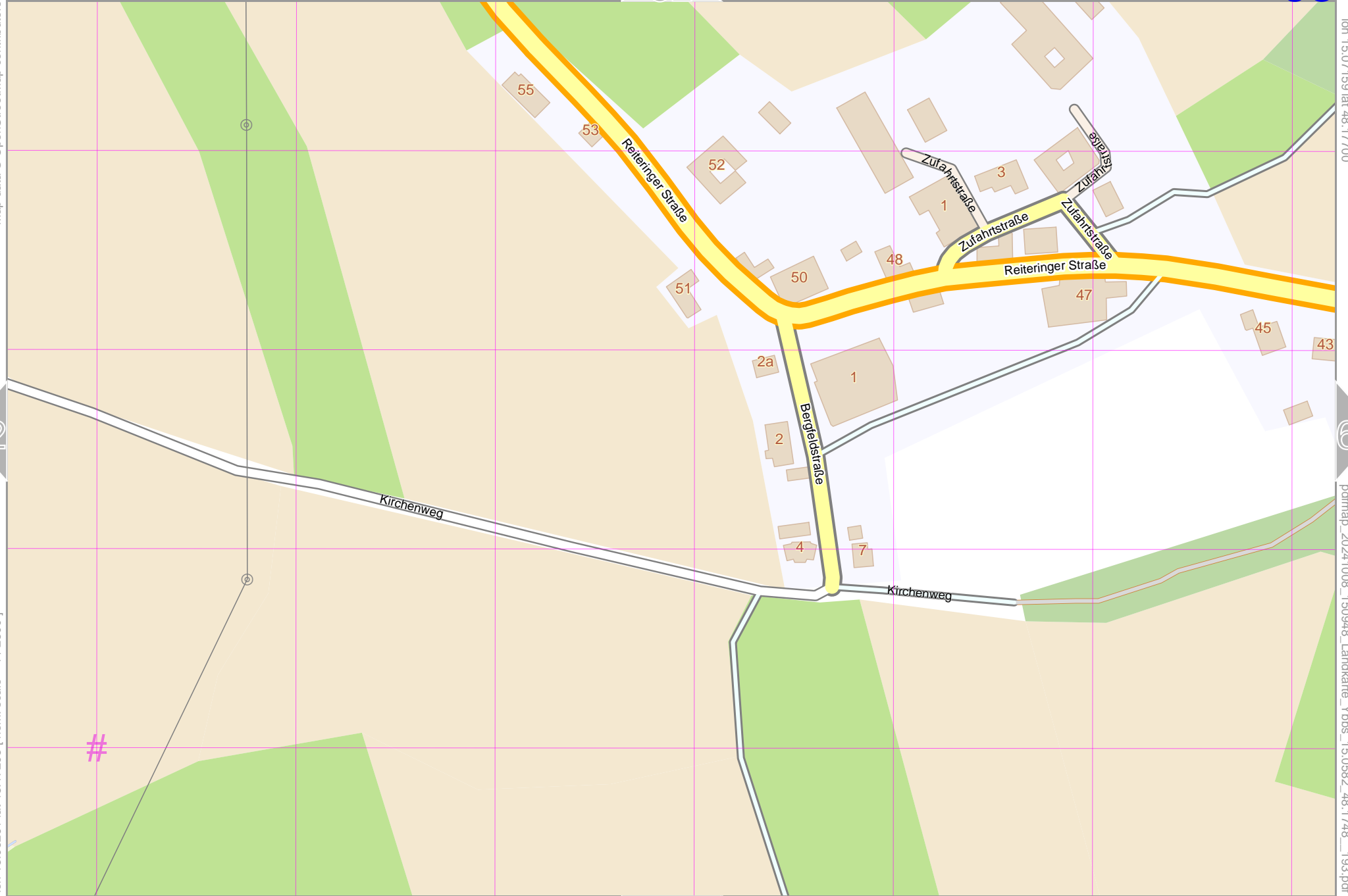
pdfmap_20241008_150948_Landkarte_Ybbs_15.0582_48.1748_193.pdf

52

74

#

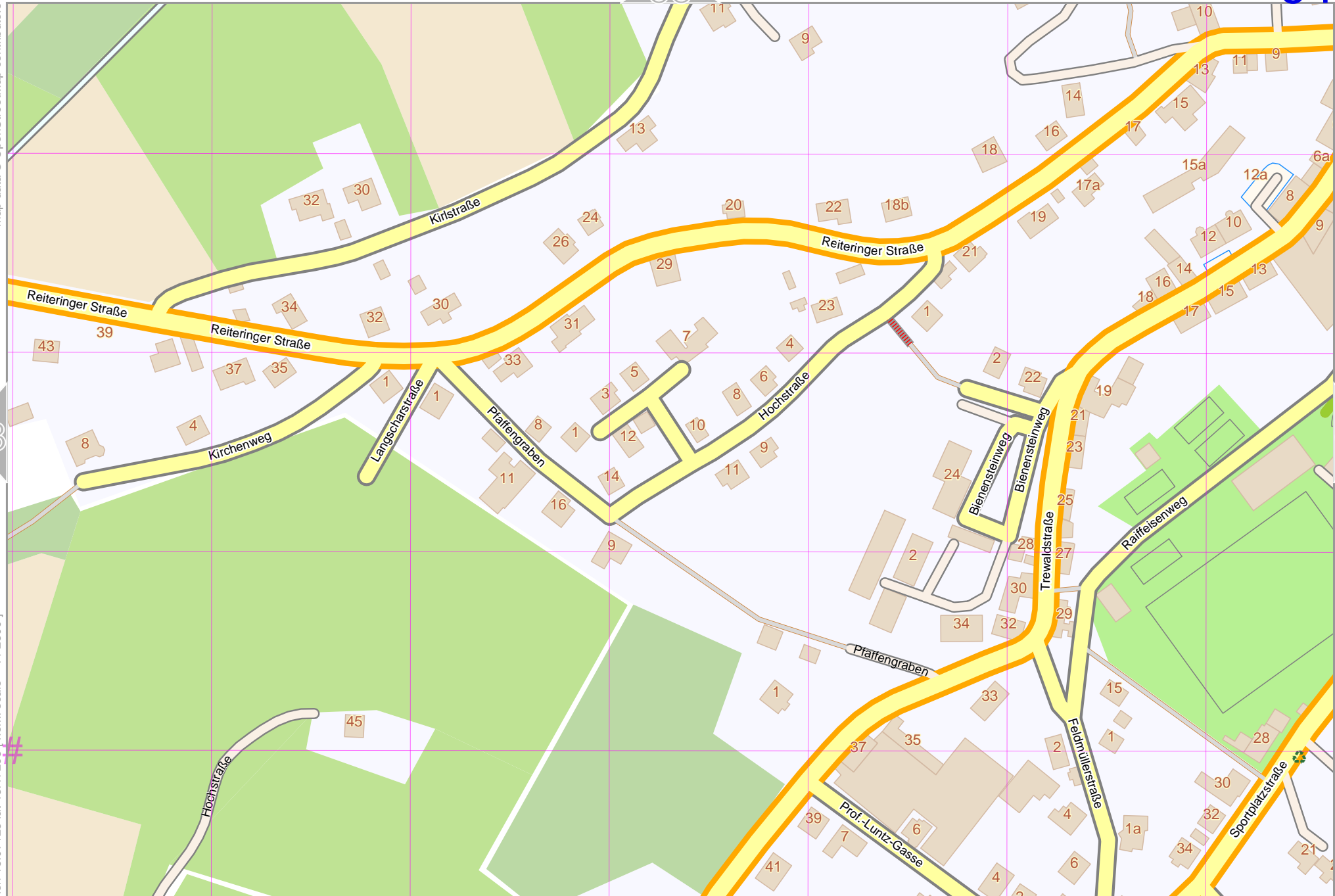
UTM: 33 U easting 504.70 km northing 5335.60 km
UTM-Grid-width = 100m



Map data © OpenStreetMap contributors

lon 15.07125 lat 48.17295 [nom. scale = 1 / 2500]

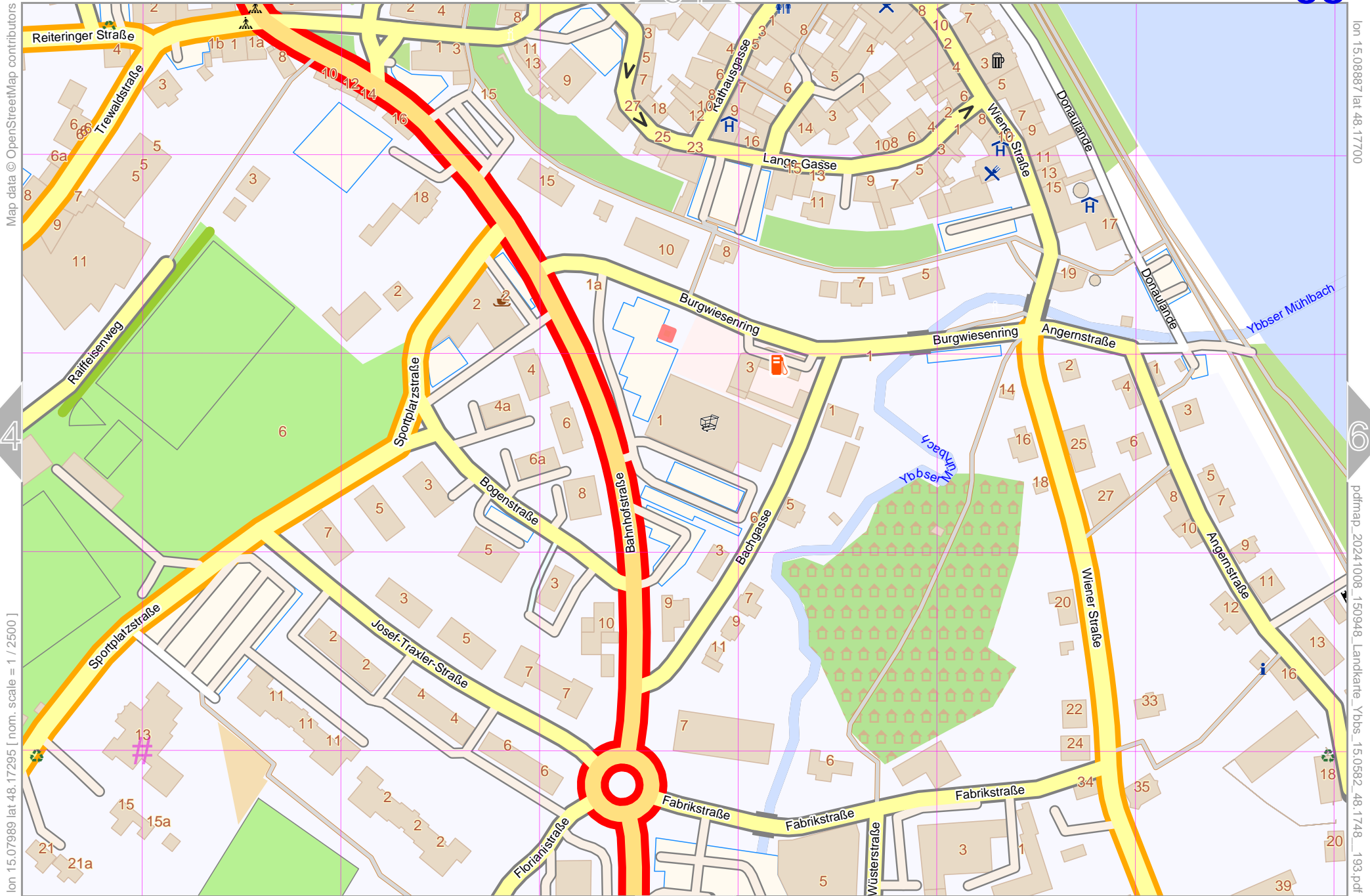
UTM: 33 U easting 505.30 km northing 5335.60 km
UTM-Grid-width = 100m



lon 15.08023 lat 48.17700

pdfmap_20241008_150948_Landkarte_Ybbs_15.0582_48.1748_193.pdf

Landkarte Ybbs



lon 15.07989 lat 48.17295 [nom. scale = 1 / 2500]

Map data © OpenStreetMap contributors

UTM: 33 U easting 506.00 km northing 5335.60 km
UTM-Grid-width = 100m

lon 15.08987 lat 48.17700

pdfmap_20241008_150948_Landkarte_Ybbs_15.0582_48.1748_193.pdf

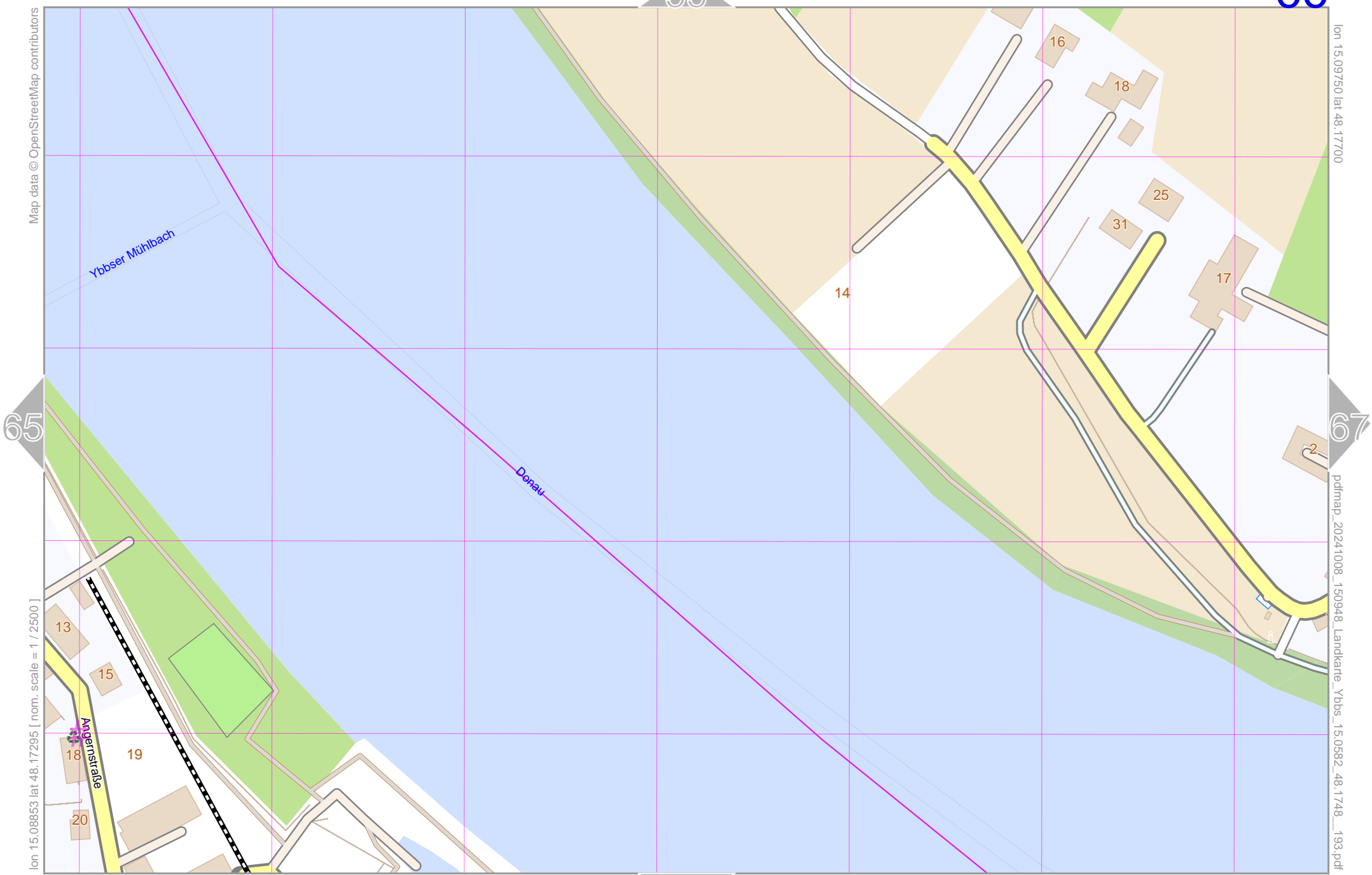
Map data © OpenStreetMap contributors

lon 15.09750 lat 48.17700

pdfmap_20241008_150948_Landkarte_Ybbs_15.0582_48.1748_193.pdf

lon 15.08853 lat 48.17295 [nom. scale = 1 / 2500]

UTM: 33 U easting 506.60 km northing 5335.60 km
UTM-Grid-width = 100m



65

55

66

67

77

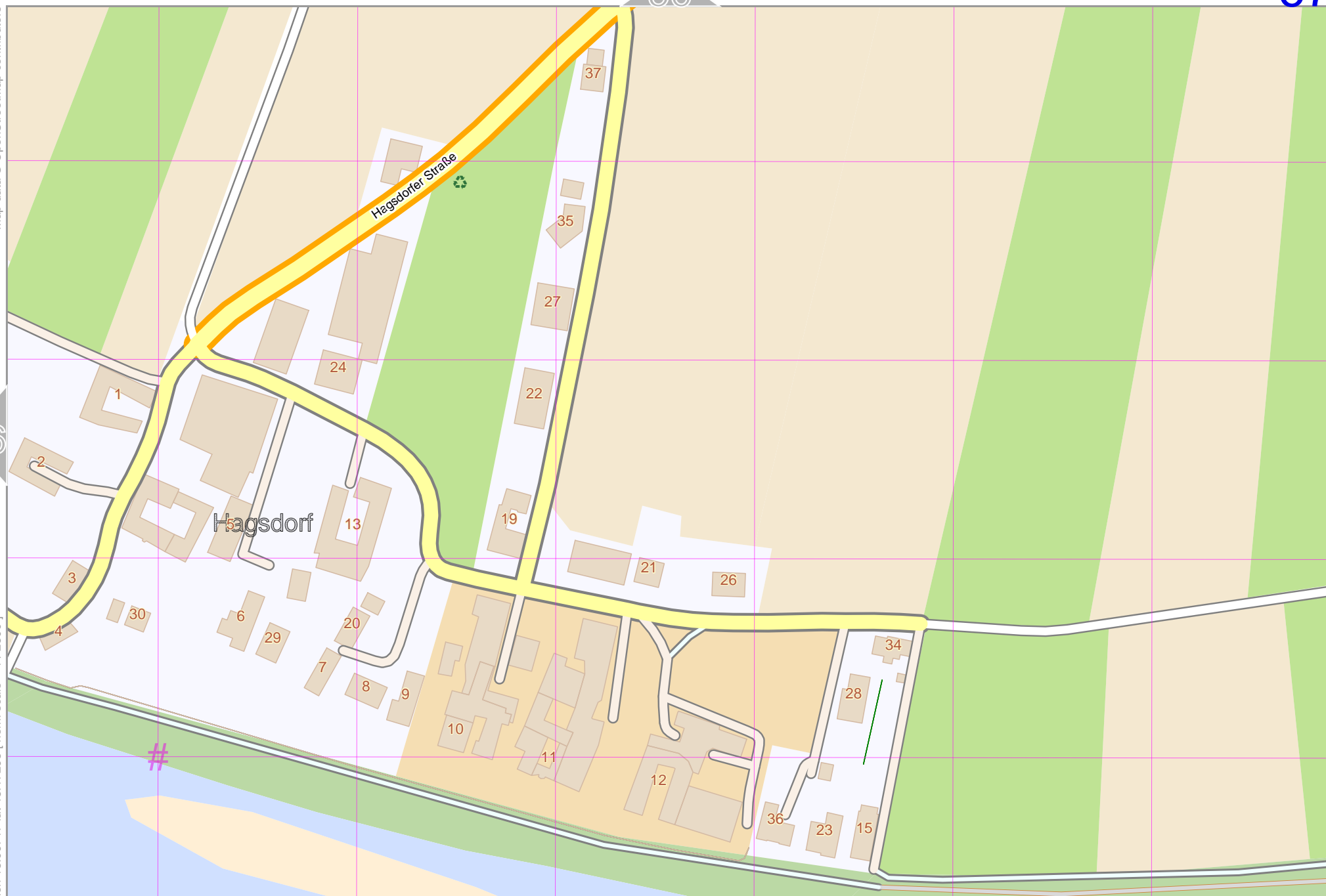
Map data © OpenStreetMap contributors

lon 15.10614 lat 48.17700

pdfmap_20241008_150948_Landkarte_Ybbs_15.0582_48.1748_193.pdf

lon 15.09717 lat 48.17295 [nom. scale = 1 / 2500]

UTM: 33 U easting 507.30 km northing 5335.60 km
UTM-Grid-width = 100m



56

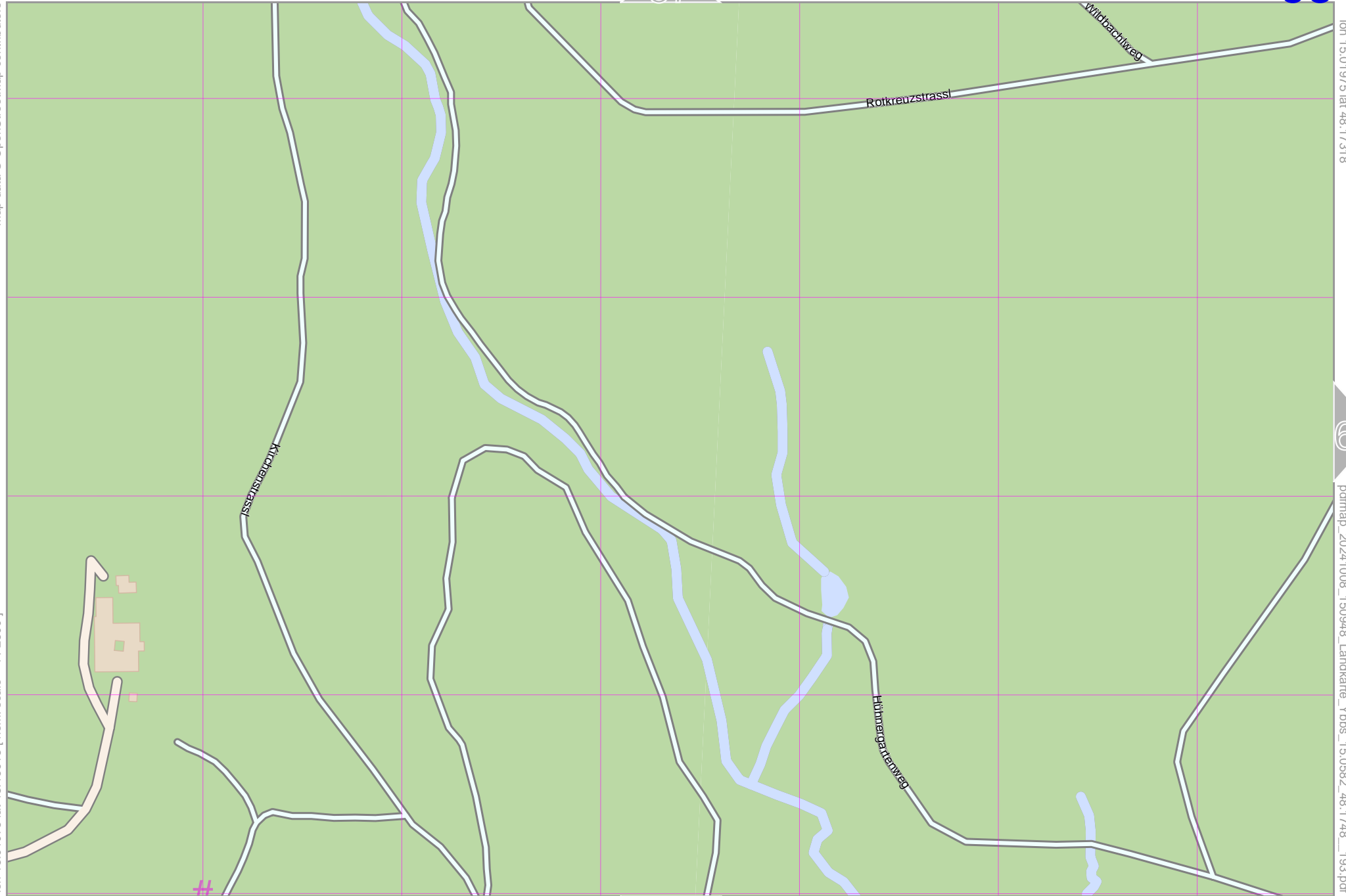
66

78

Map data © OpenStreetMap contributors

lon 15.01078 lat 48.16913 [nom. scale = 1 / 2500]

UTM: 33 U easting 500.90 km northing 5335.10 km
UTM-Grid-width = 100m



57

lon 15.01975 lat 48.17318

69

pdfmap_20241008_150948_Landkarte_Ybbs_15.0582_48.1748_193.pdf

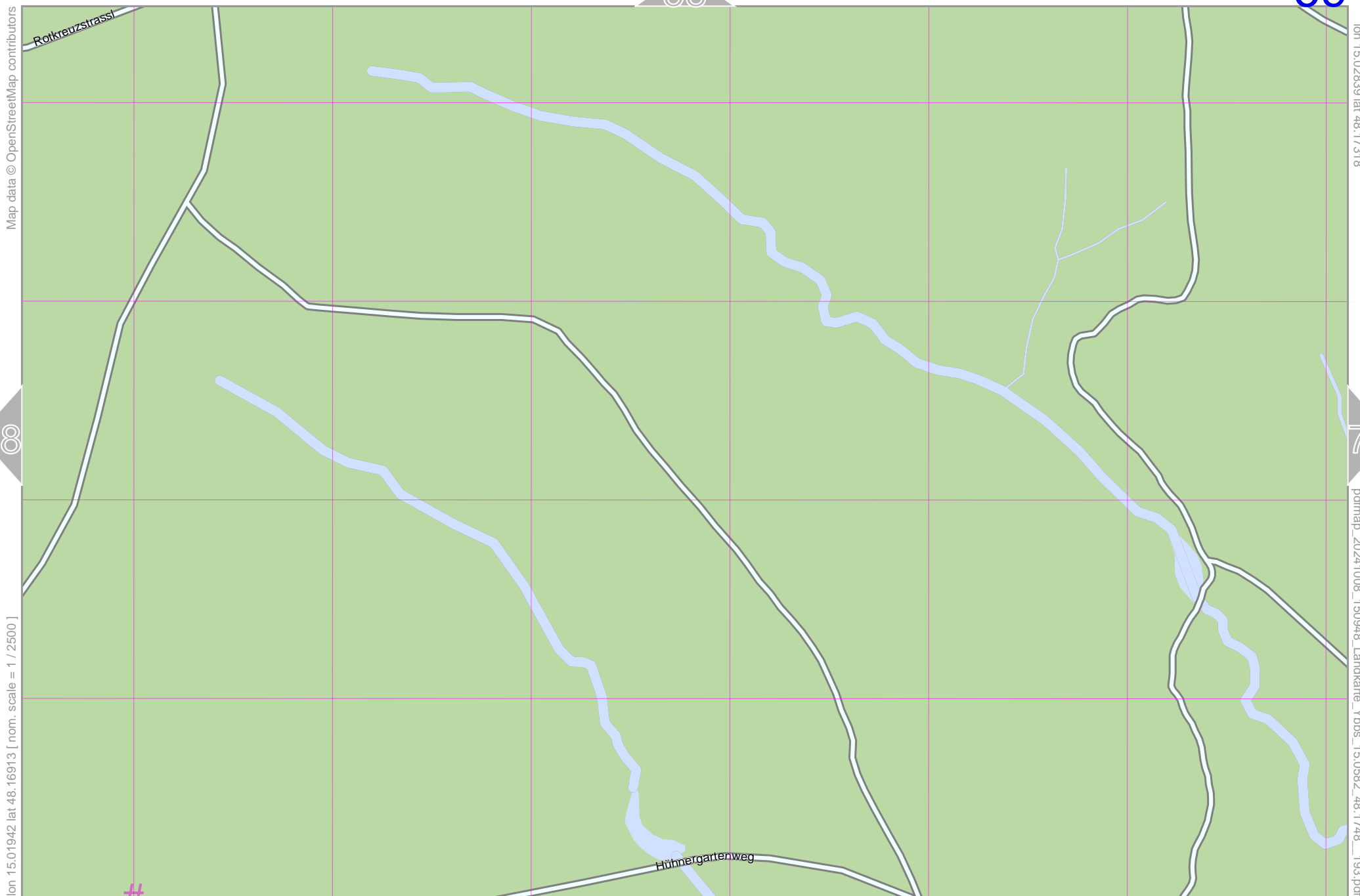
79

Landkarte Ybbs

top

69

58



Map data © OpenStreetMap contributors

lon 15.02839 lat 48.17318

68

70

lon 15.01942 lat 48.16913 [nom. scale = 1 / 2500]

pdfmap_20241008_150948_Landkarte_Ybbs_15.0582_48.1748_193.pdf

UTM: 33 U easting 501.50 km northing 5335.10 km
UTM-Grid-width = 100m

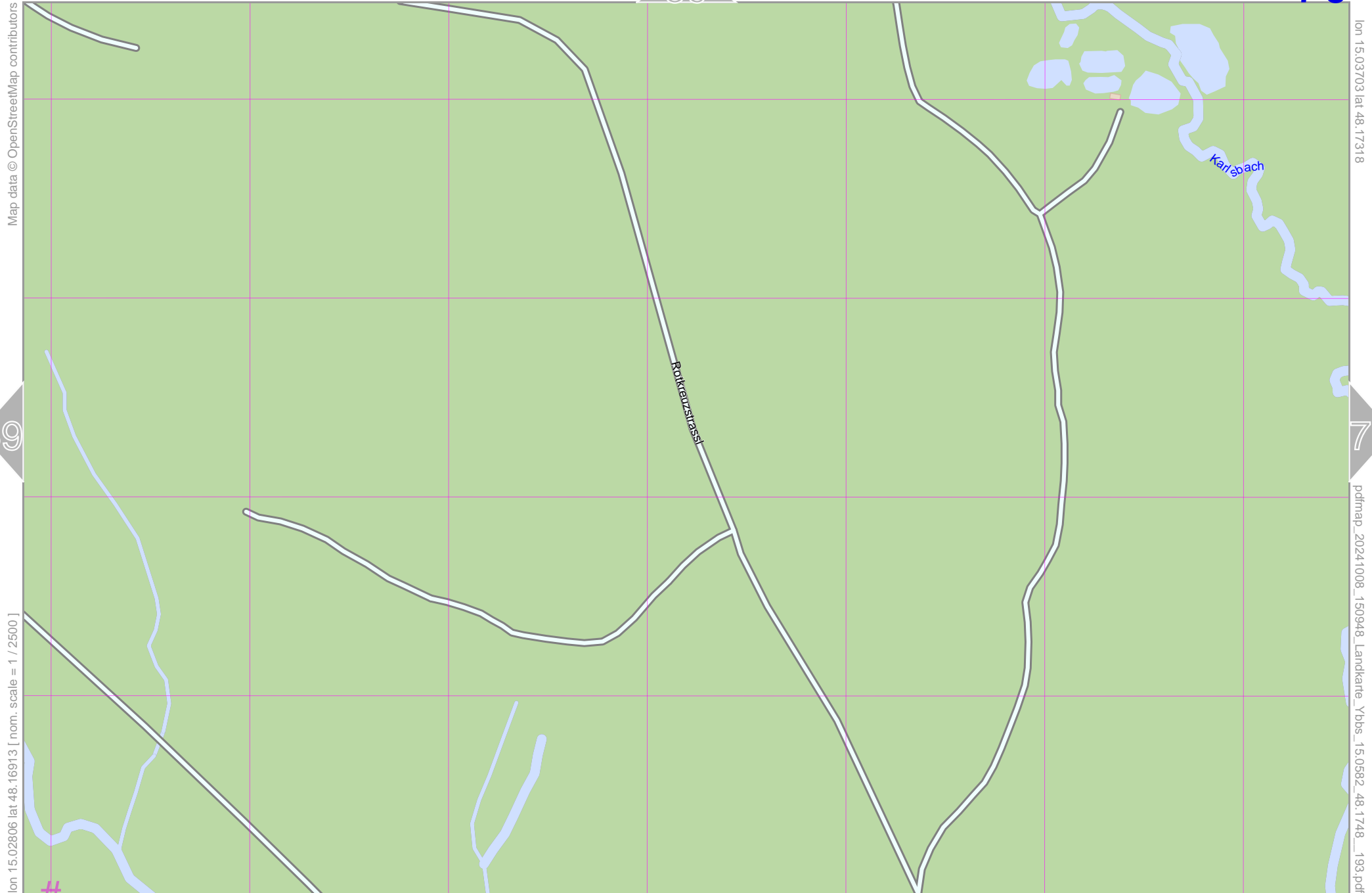
80

Landkarte Ybbs

top

70

59



Map data © OpenStreetMap contributors

lon 15.03703 lat 48.17318

lon 15.02806 lat 48.16913 [nom. scale = 1 / 2500]

pdfmap_20241008_150948_Landkarte_Ybbs_15.0582_48.1748_193.pdf

UTM: 33 U easting 502.10 km northing 5335.10 km
UTM-Grid-width = 100m

81

Landkarte Ybbs

top

71

60

Map data © OpenStreetMap contributors

lon 15.04567 lat 48.17318

70

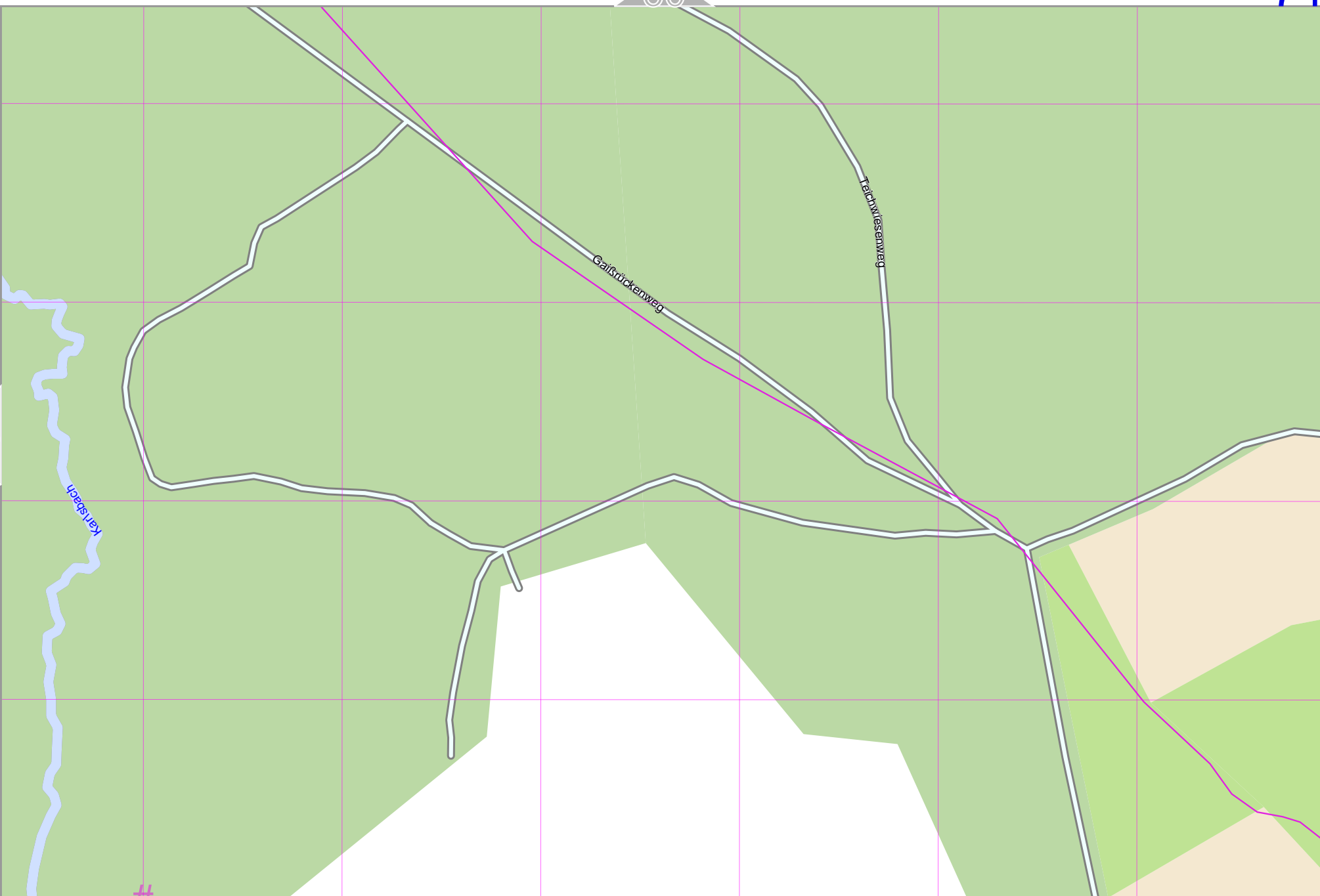
72

lon 15.03670 lat 48.16913 [nom. scale = 1 / 2500]

pdfmap_20241008_150948_Landkarte_Ybbs_15.0582_48.1748_193.pdf

UTM: 33 U easting 50780 km northing 5335.10 km
UTM-Grid-width = 100m

82



Landkarte Ybbs

top

72

61

Map data © OpenStreetMap contributors

lon 15.05431 lat 48.17318

71

73

lon 15.04533 lat 48.16913 [nom. scale = 1 / 2500]

pdfmap_20241008_150948_Landkarte_Ybbs_15.0582_48.1748_193.pdf

UTM: 72 U easting 503.40 km northing 5335.10 km
UTM-Grid-width = 100m

83

Map data © OpenStreetMap contributors

lon 15.06295 lat 48.17318

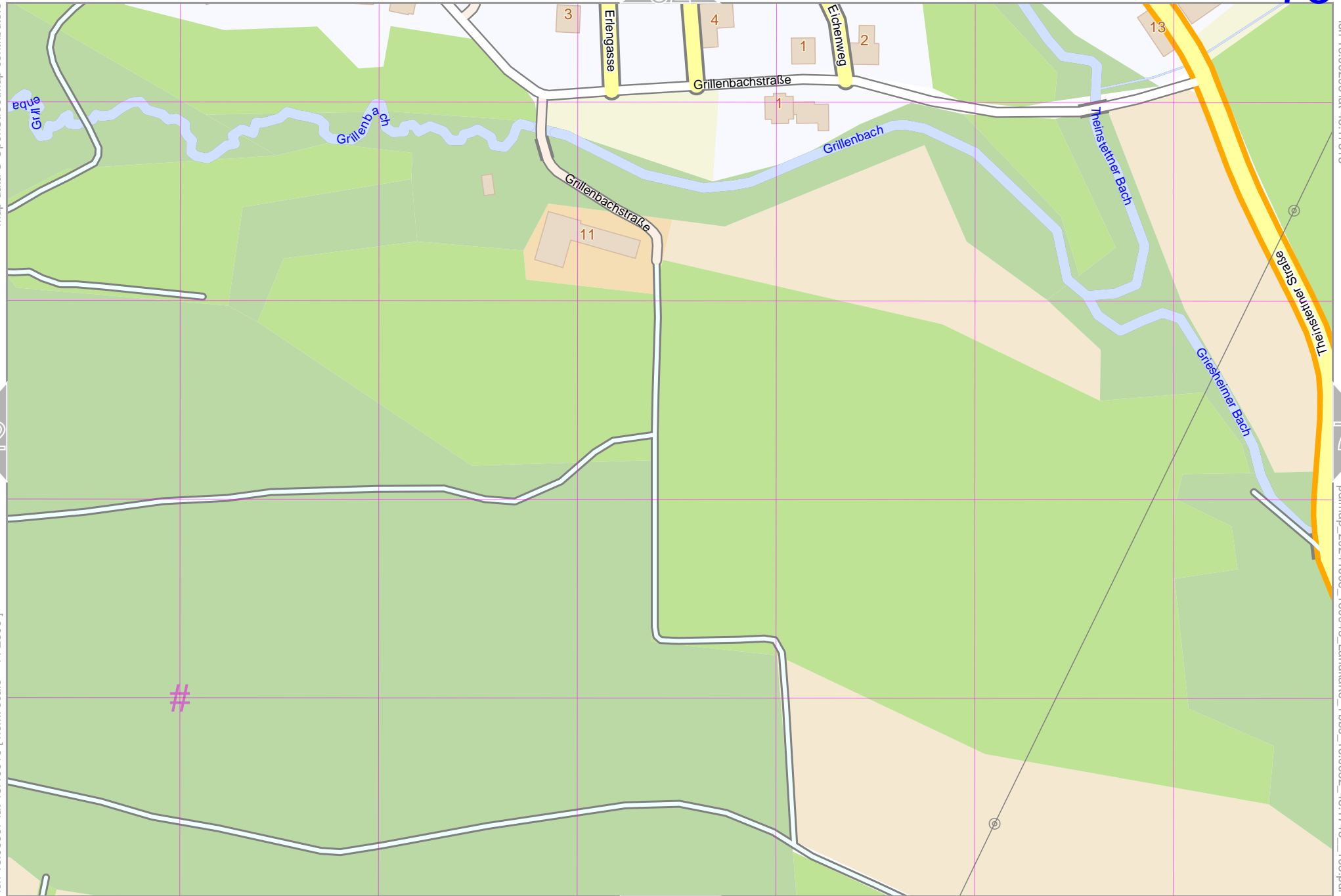
72

74

lon 15.05397 lat 48.16913 [nom. scale = 1 / 2500]

pdfmap_20241008_150948_Landkarte_Ybbs_15.0582_48.1748_193.pdf

UTM: 33 U easting 504.10 km northing 5335.20 km
UTM-Grid-width = 100m



84

Map data © OpenStreetMap contributors

lon 15.06261 lat 48.16913 [nom. scale = 1 / 2500]

UTM: 33 U easting 504.70 km northing 5335.20 km
UTM-Grid-width = 100m

73

63

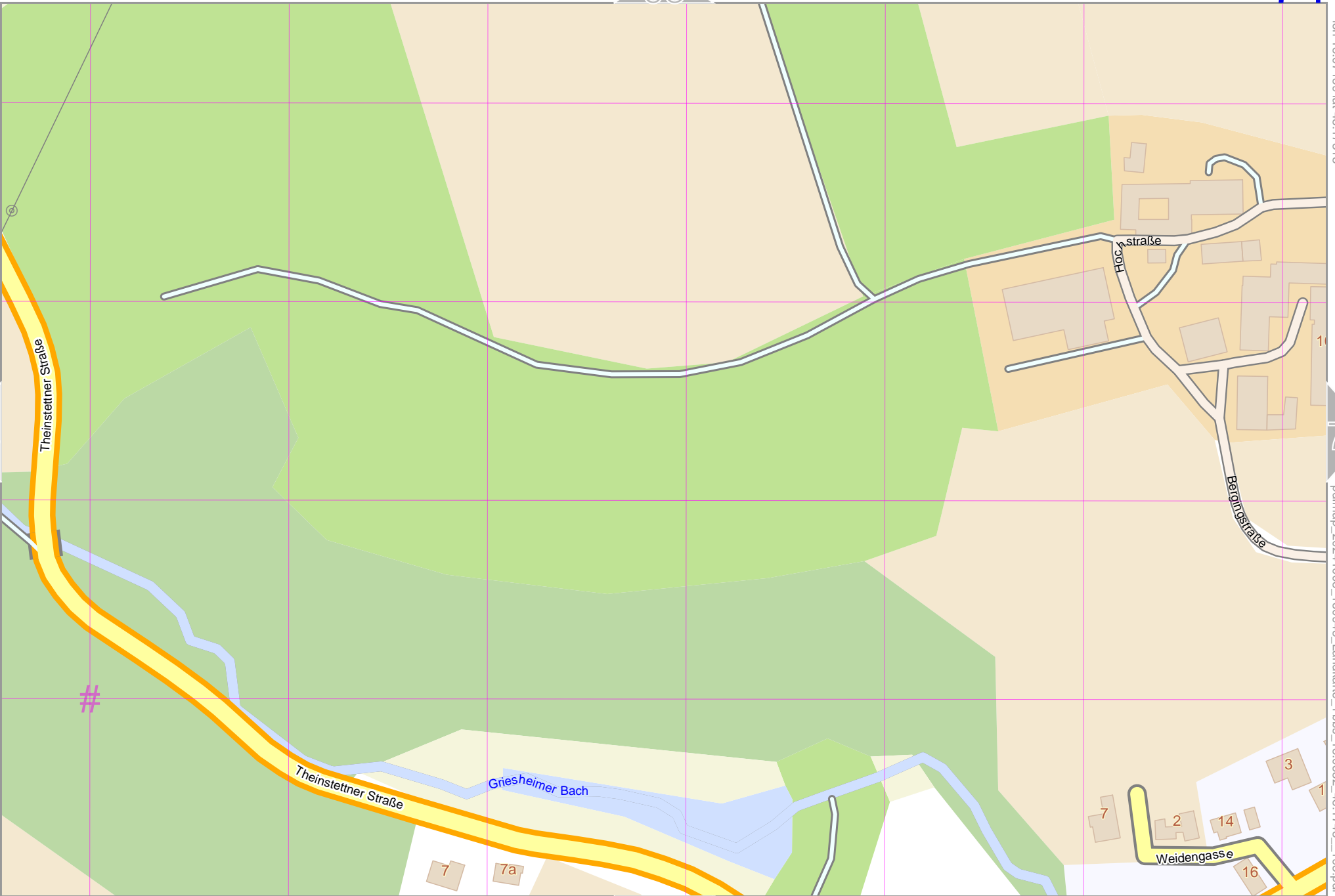
74

lon 15.07159 lat 48.17318

75

pdfmap_20241008_150948_Landkarte_Ybbs_15.0582_48.1748_193.pdf

85



Map data © OpenStreetMap contributors

lon 15.07125 lat 48.16913 [nom. scale = 1 / 2500]

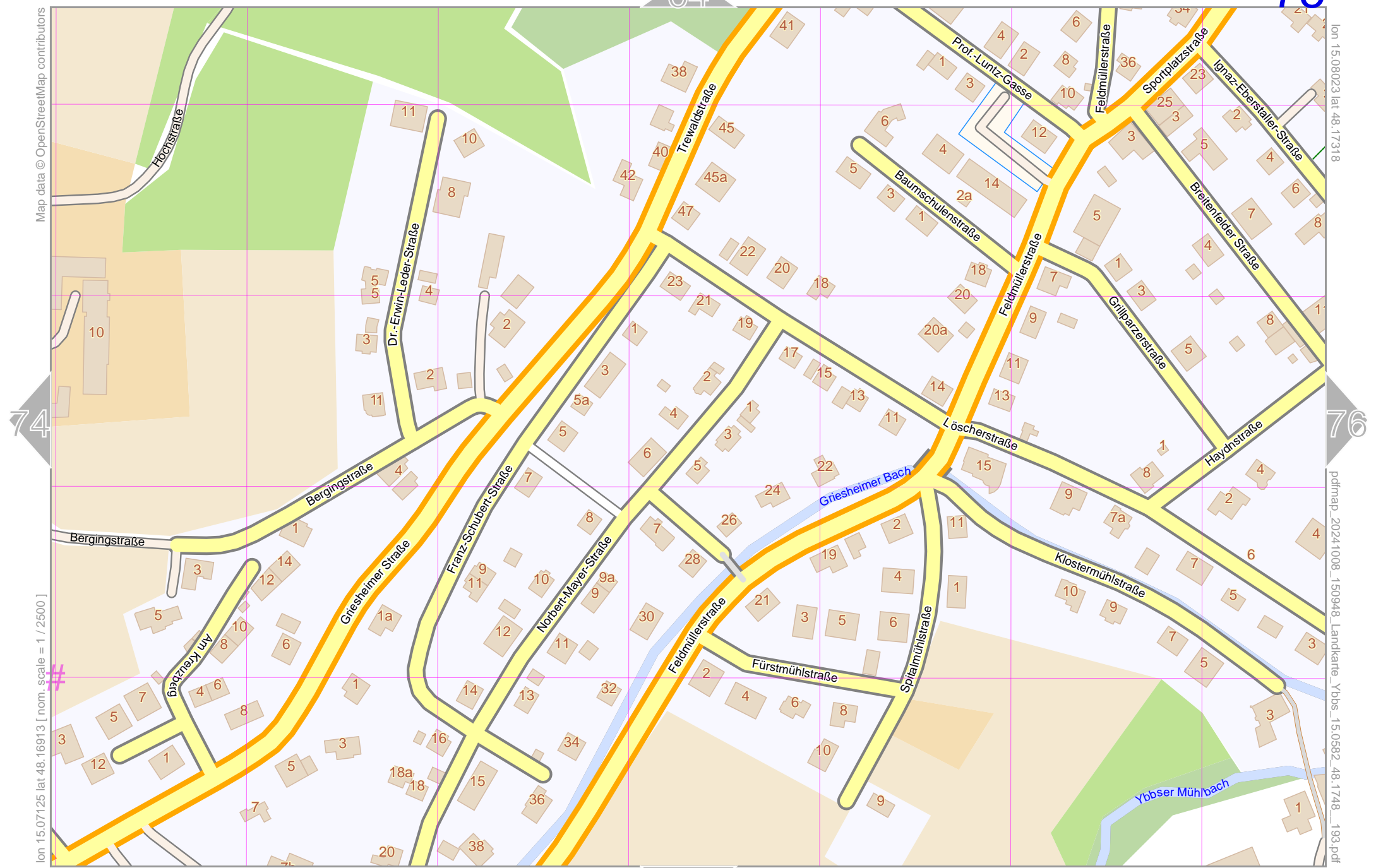
UTM: 33 U easting 505.30 km northing 5335.20 km
UTM-Grid-width = 100m

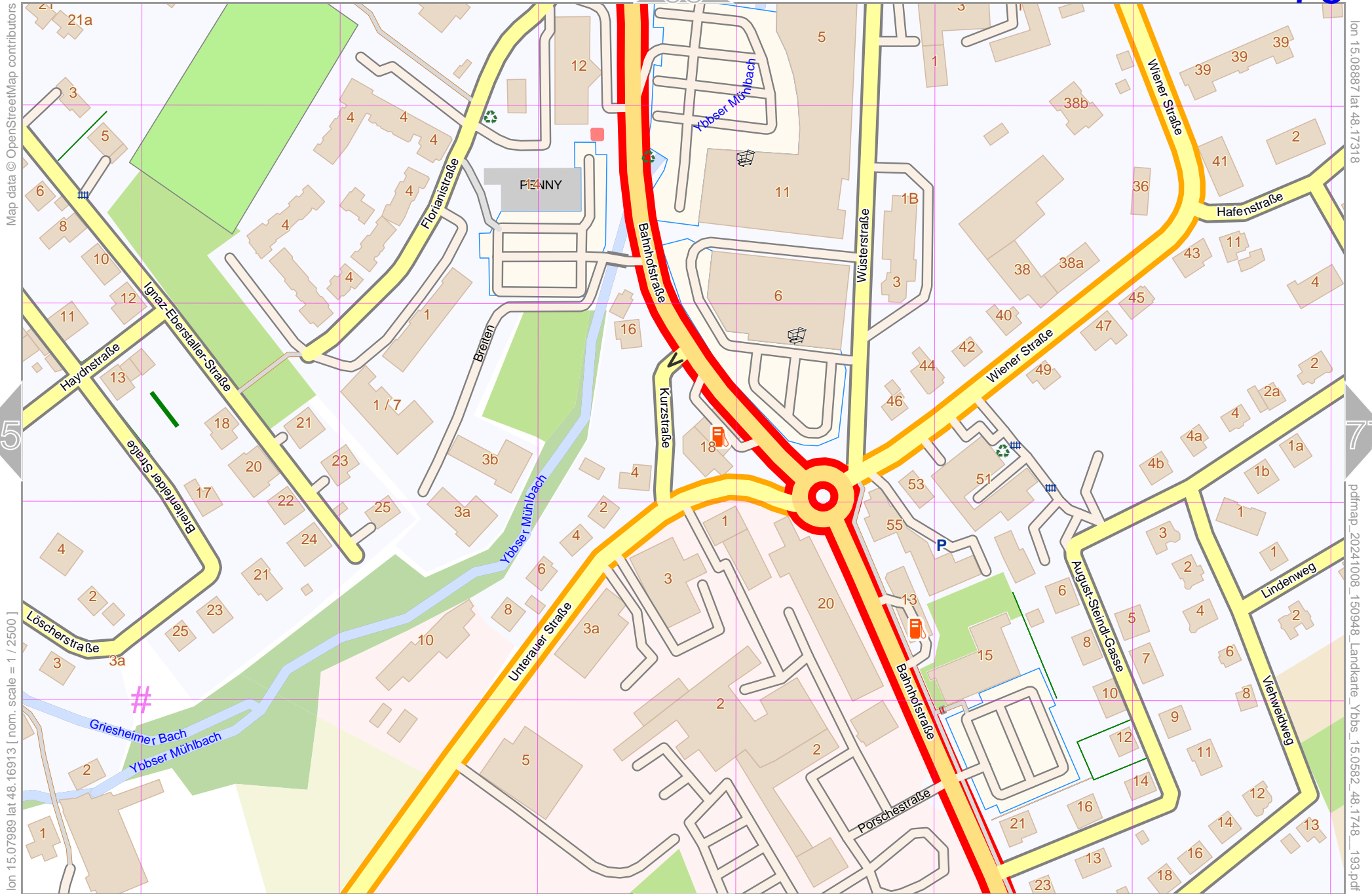
64

86

lon 15.08023 lat 48.17318

pdfmap_20241008_150948_Landkarte_Ybbs_15.0582_48.1748_193.pdf





Map data © OpenStreetMap contributors

lon 15.08887 lat 48.17318

lon 15.07989 lat 48.16913 [nom. scale = 1 / 2500]

pdfmap 20241008_150948_Landkarte_Ybbs_15.0582_48.1748_193.pdf

UTM: 33 U easting 506.00 km northing 5335.20 km
UTM-Grid-width = 100m

Map data © OpenStreetMap contributors

lon 15.09750 lat 48.17318

66

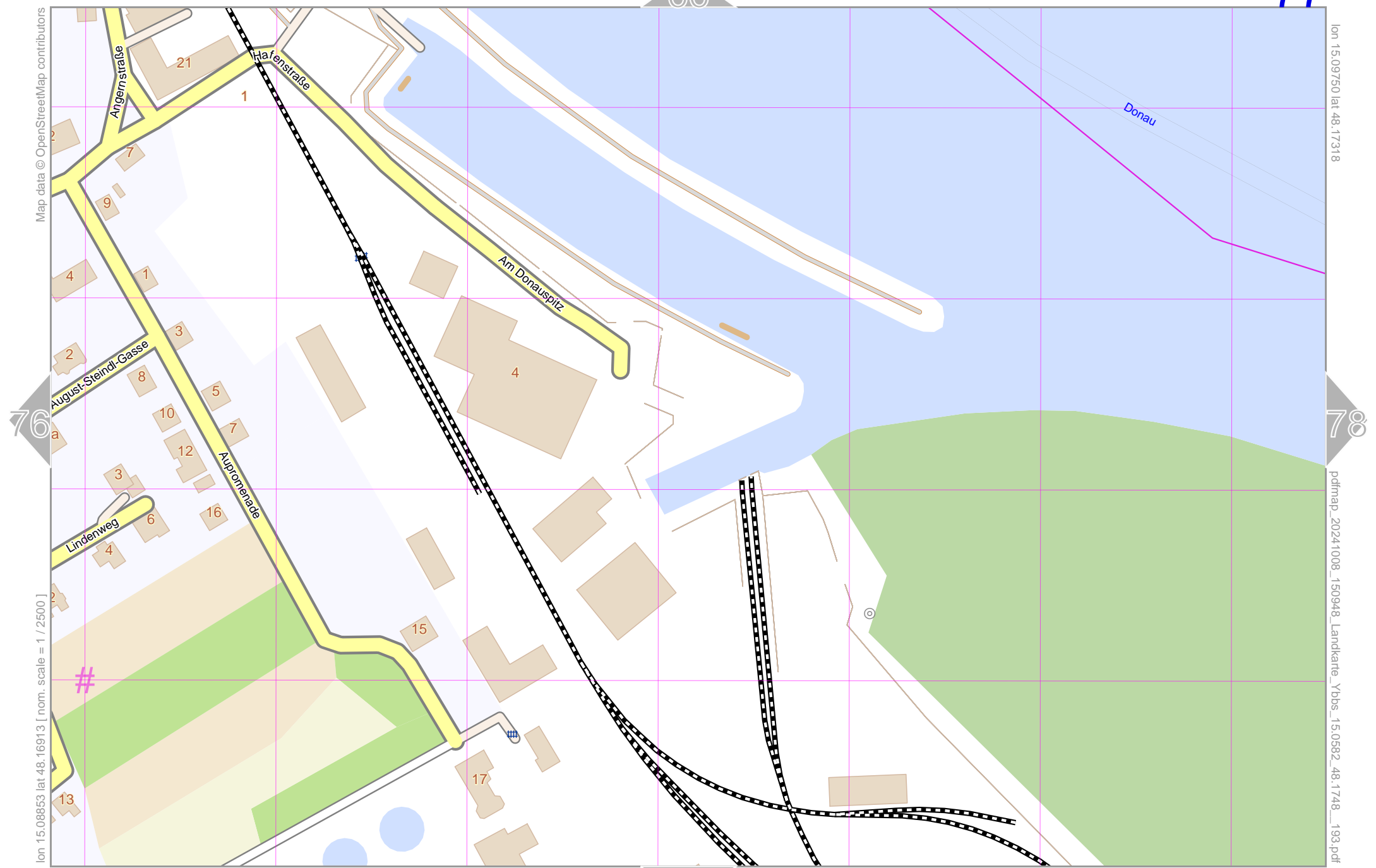
78

pdfmap_20241008_150948_Landkarte_Ybbs_15.0582_48.1748_193.pdf

lon 15.08853 lat 48.16913 [nom. scale = 1 / 2500]

88

UTM: 33 U easting 506.60 km northing 5335.20 km
UTM-Grid-width = 100m



Map data © OpenStreetMap contributors

lon 15.10614 lat 48.17318

Donau

lon 15.09717 lat 48.16913 [nom. scale = 1 / 2500]

pdfmap_20241008_150948_Landkarte_Ybbs_15.0582_48.1748_193.pdf

#

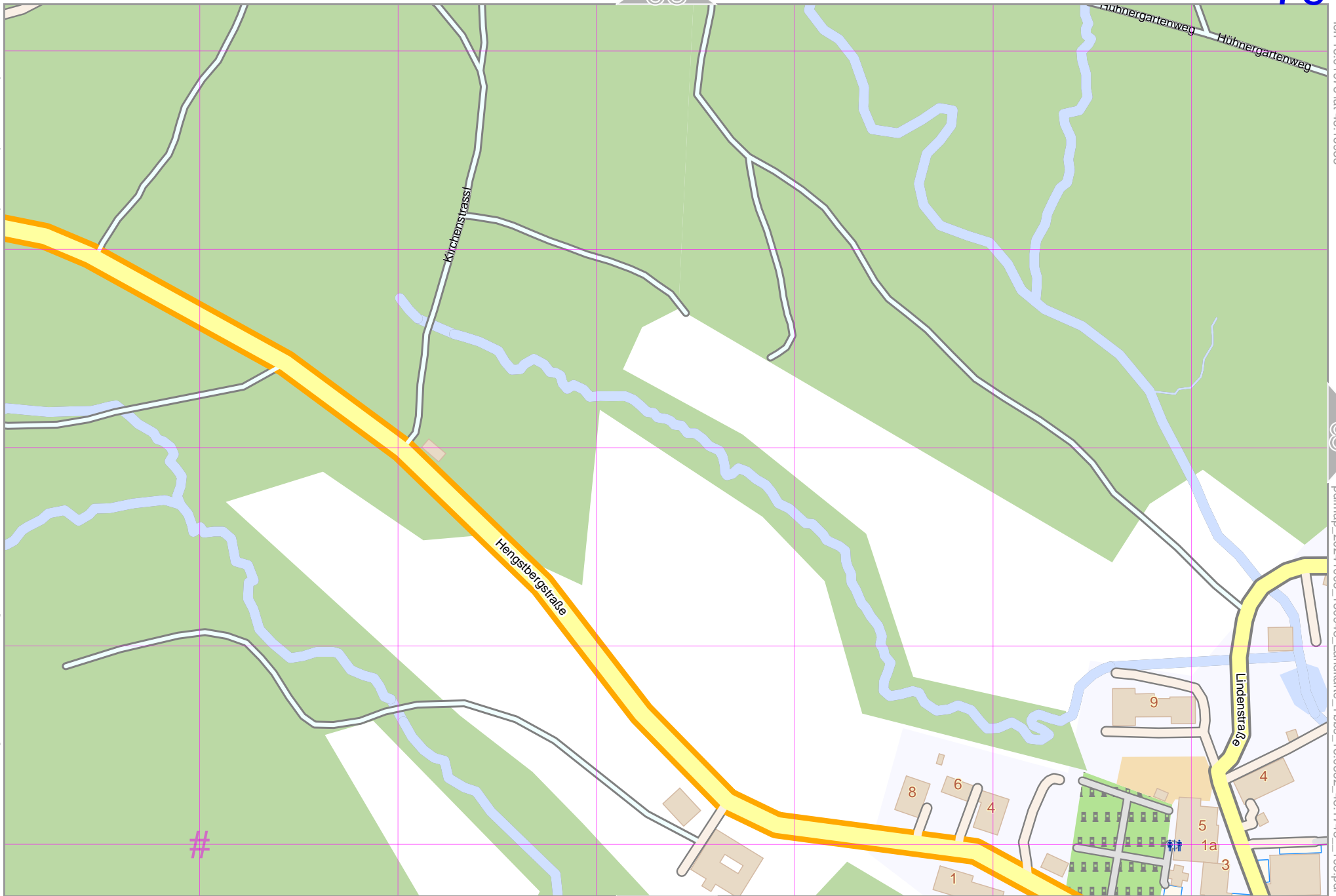
Gewerbestraße

UTM: 33 U easting 507.30 km northing 5335.20 km
UTM-Grid-width = 100m

Map data © OpenStreetMap contributors

lon 15.01078 lat 48.16531 [nom. scale = 1 / 2500]

UTM: 33 U easting 500.90 km northing 5334.70 km
UTM-Grid-width = 100m



68

80

90

lon 15.01975 lat 48.16935

pdfmap_20241008_150948_Landkarte_Ybbs_15.0582_48.1748_193.pdf

Map data © OpenStreetMap contributors

lon 15.02839 lat 48.16935

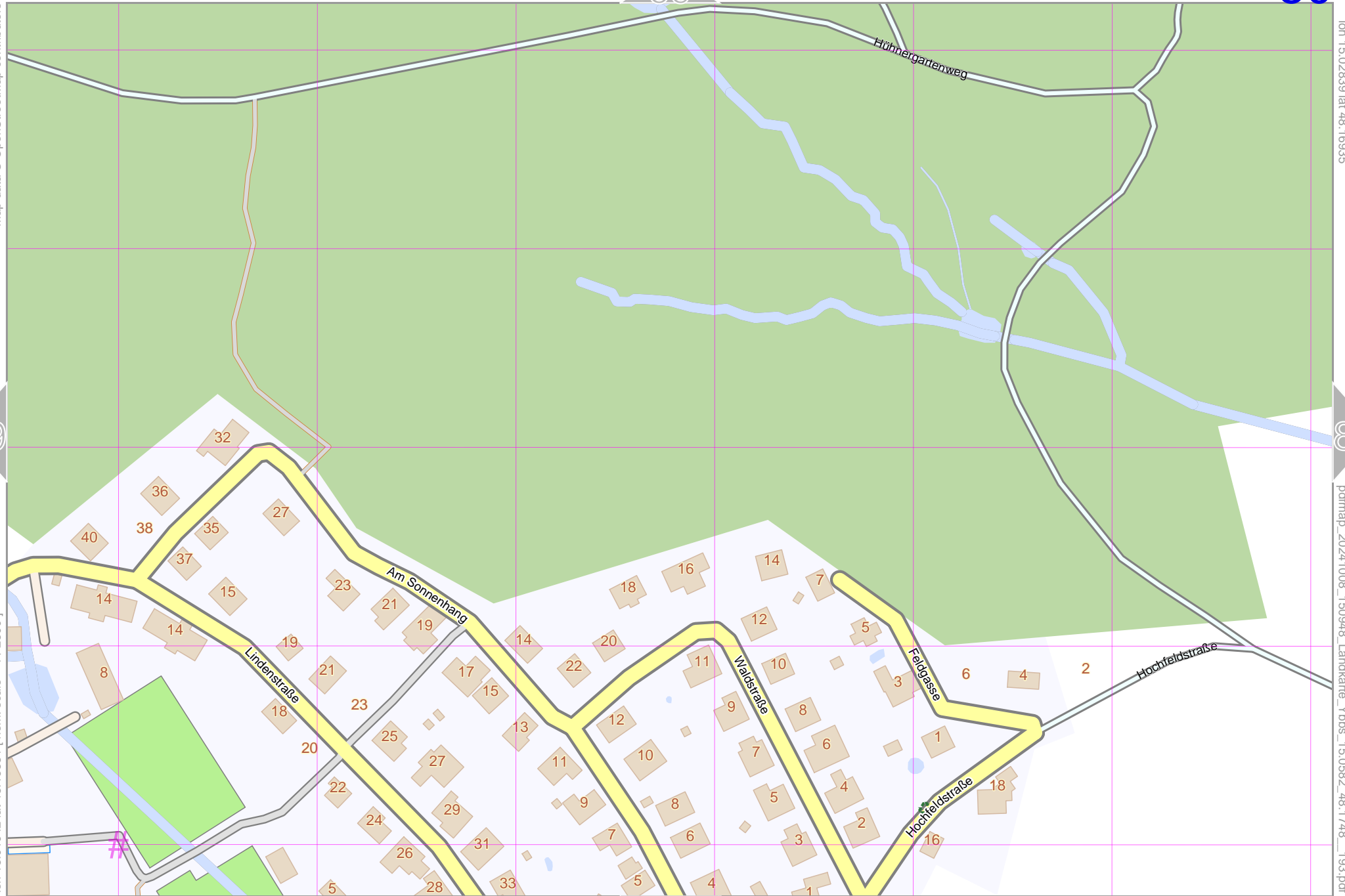
79

81

lon 15.01942 lat 48.16531 [nom. scale = 1 / 2500]

pdfmap_20241008_150948_Landkarte_Ybbs_15.0582_48.1748_193.pdf

UTM: 33 U easting 501.50 km northing 5334.70 km
UTM-Grid-width = 100m



91

Map data © OpenStreetMap contributors

lon 15.03703 lat 48.16935

80

82

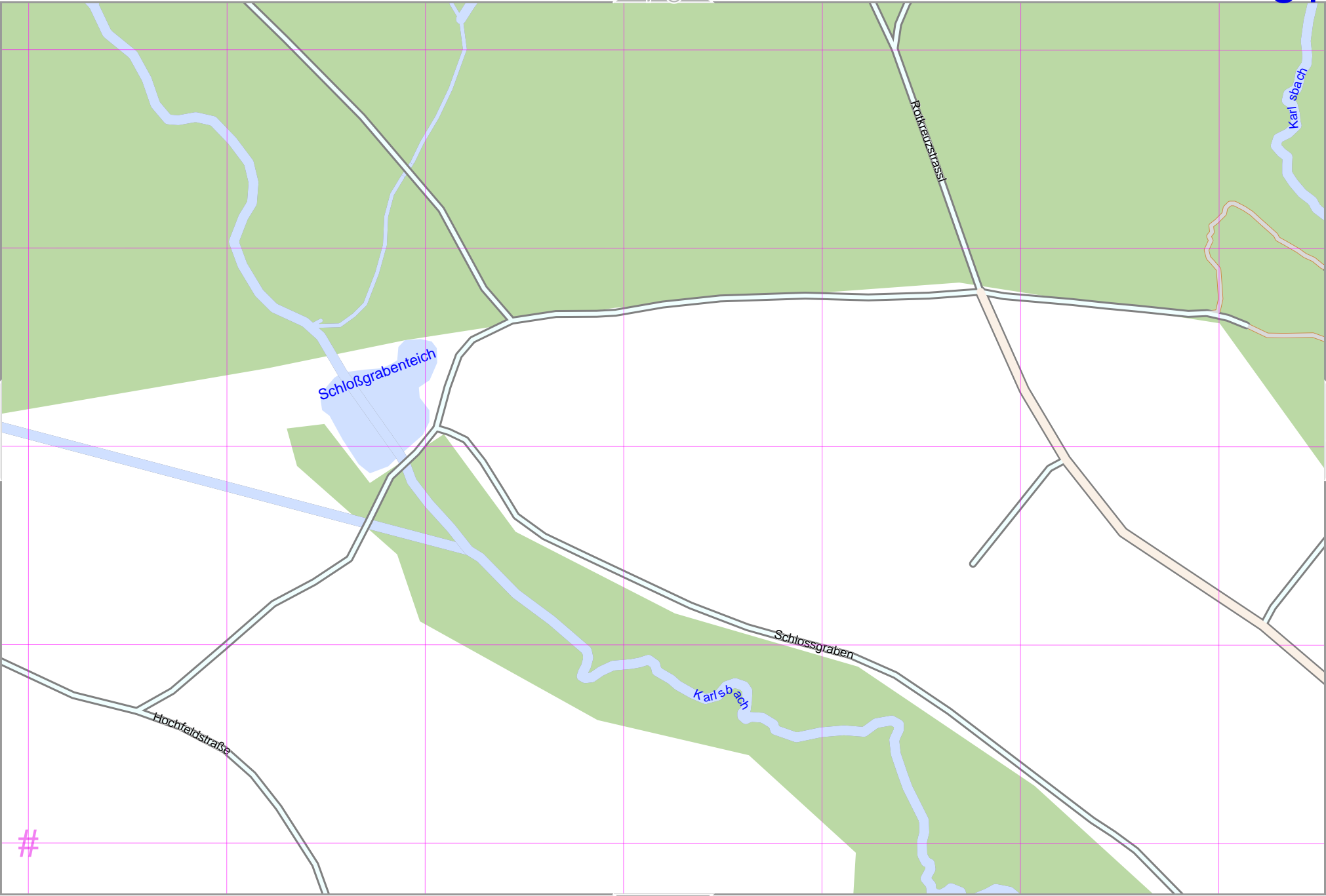
lon 15.02806 lat 48.16531 [nom. scale = 1 / 2500]

pdfmap_20241008_150948_Landkarte_Ybbs_15.0582_48.1748_193.pdf

#

UTM: 33 U easting 502.10 km northing 5334.70 km
UTM-Grid-width = 100m

92



Map data © OpenStreetMap contributors

lon 15.03670 lat 48.16531 [nom. scale = 1 / 2500]

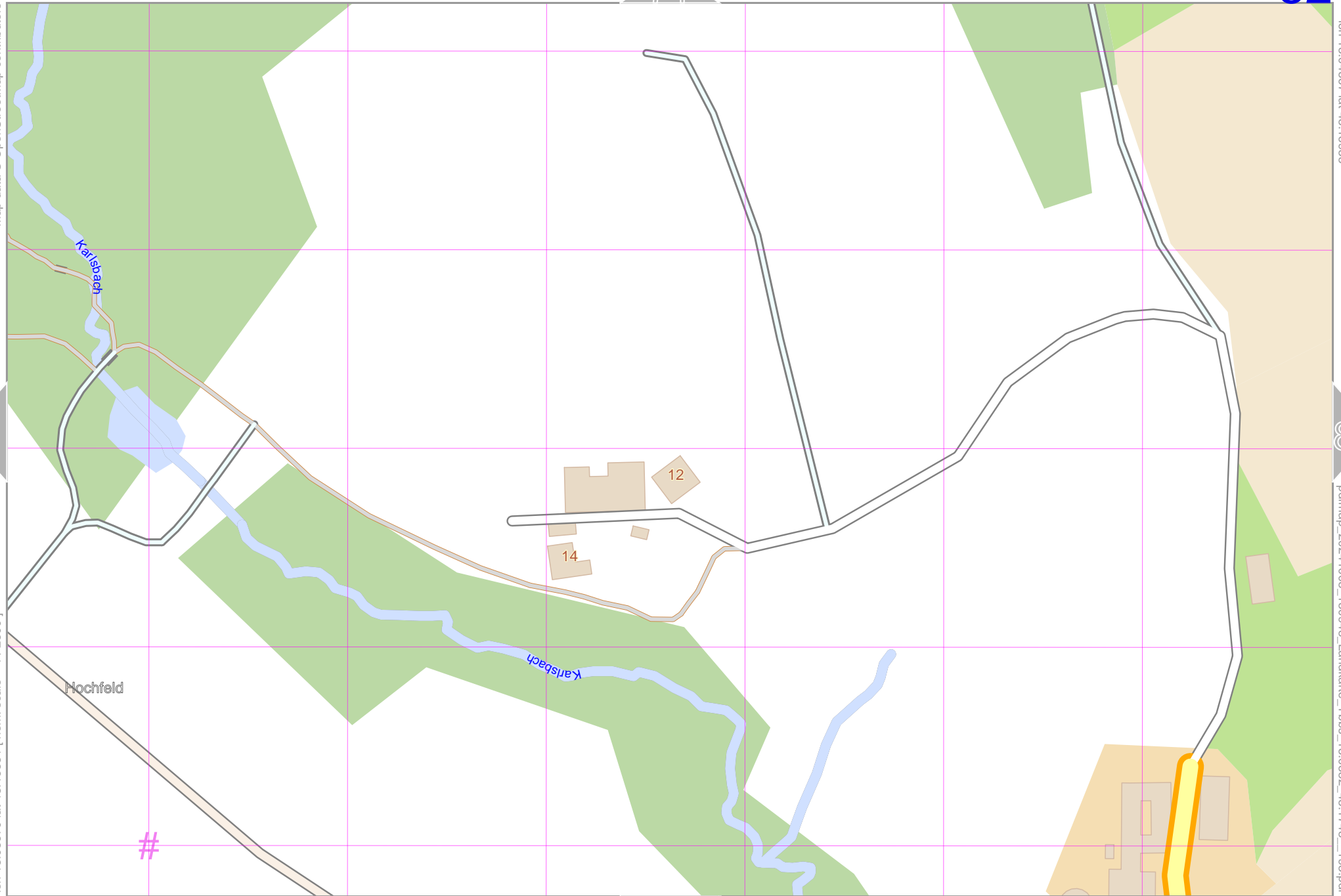
UTM: 33 U easting 502.80 km northing 5334.70 km
UTM-Grid-width = 100m

81

83

lon 15.04567 lat 48.16935

pdfmap_20241008_150948_Landkarte_Ybbs_15.0582_48.1748_193.pdf



Map data © OpenStreetMap contributors

lon 15.05431 lat 48.16935

82

84

lon 15.04533 lat 48.16531 [nom. scale = 1 / 2500]

pdfmap_20241008_150948_Landkarte_Ybbs_15.0582_48.1748_193.pdf

#

72

94

20

18

3

16

Kreuzbirkenstraße

Map data © OpenStreetMap contributors

lon 15.06295 lat 48.16935

lon 15.05397 lat 48.16531 [nom. scale = 1 / 2500]

pdfmap_20241008_150948_Landkarte_Ybbs_15.0582_48.1748_193.pdf

UTM: 33 U easting 504.10 km northing 5334.70 km
UTM-Grid-width = 100m



Kreuzbirkenstraße



Pirmsteinstraße

Kreuzbirkenstraße

Dorfstraße

13

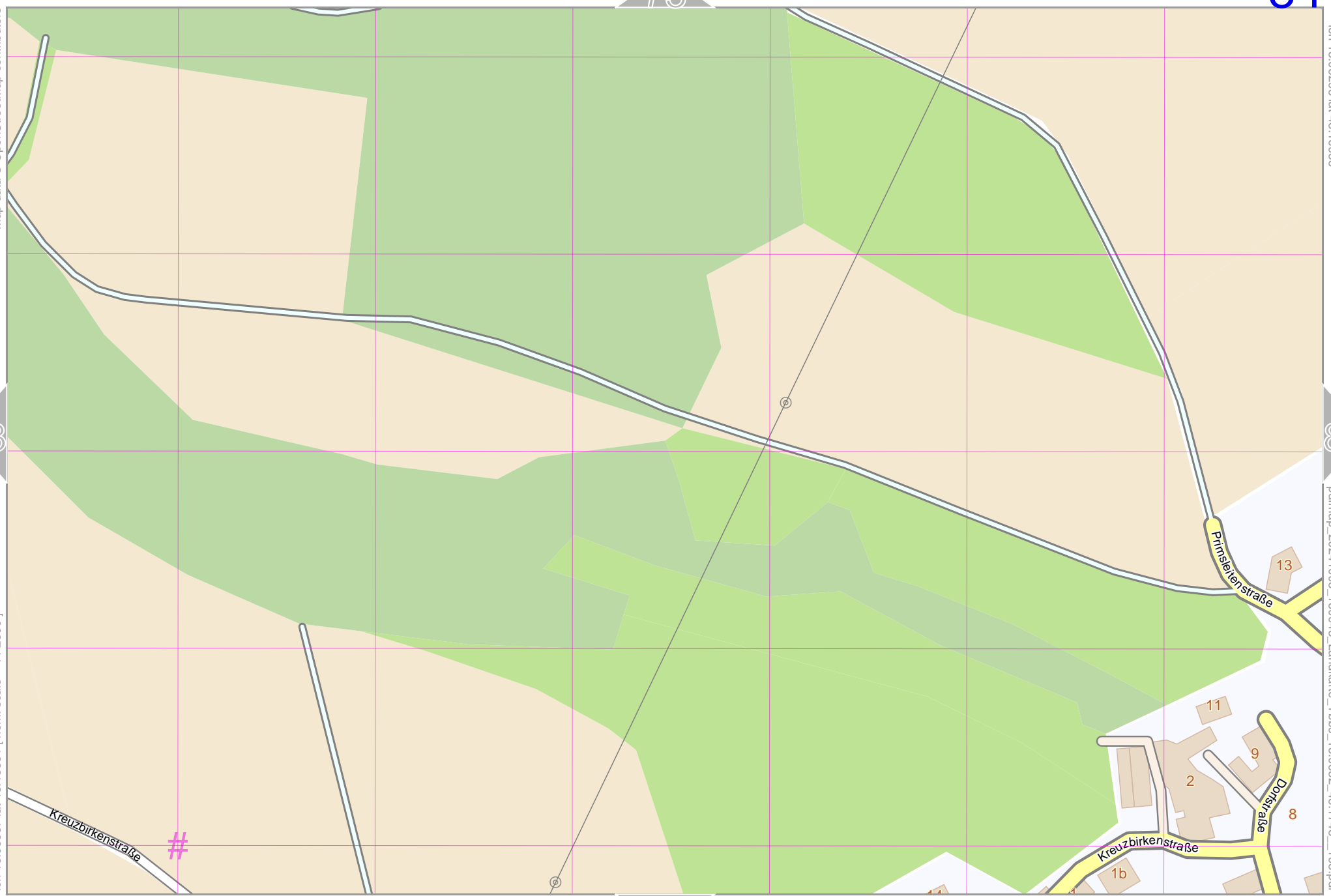
11

9

2

8

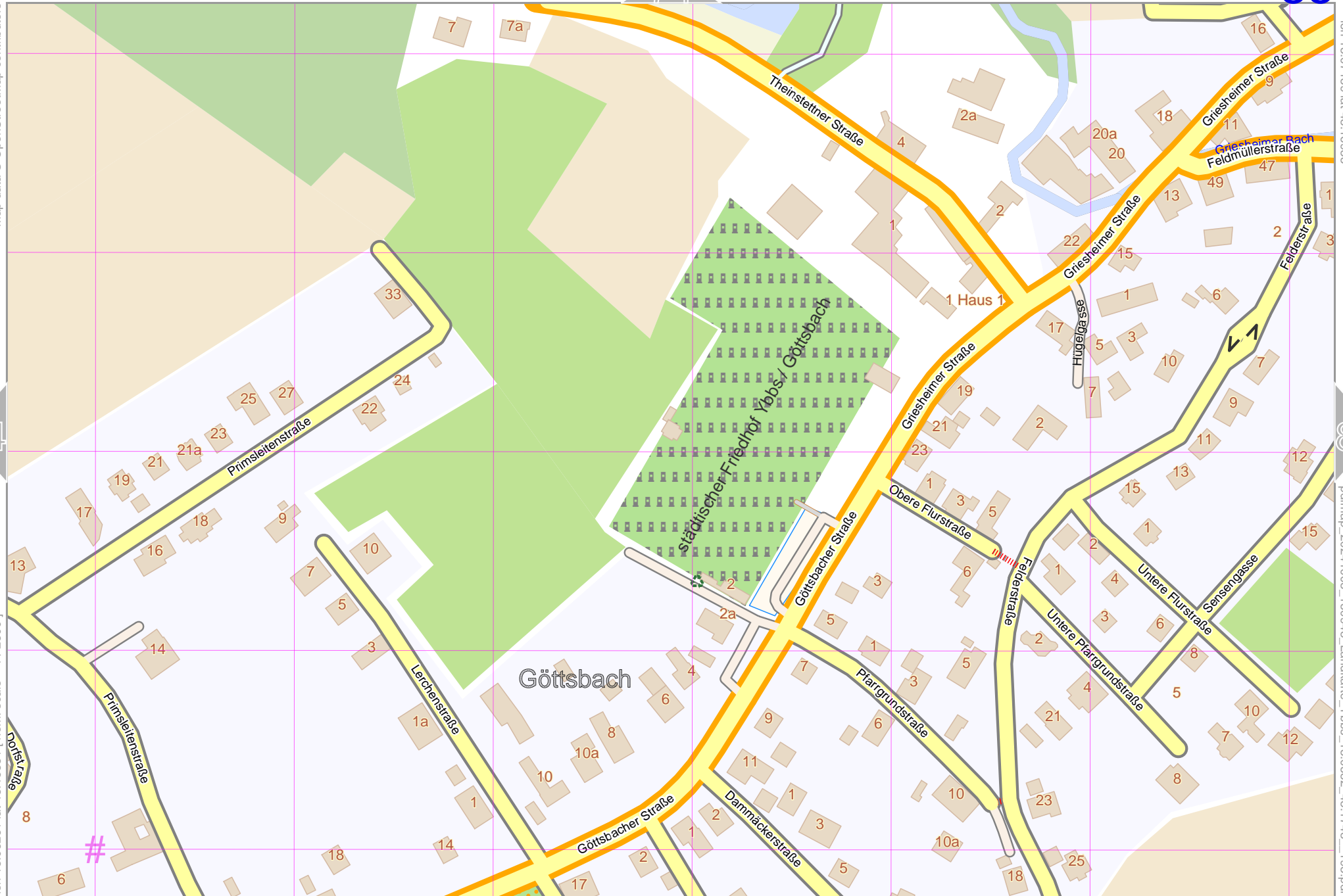
1b



Map data © OpenStreetMap contributors

lon 15.06261 lat 48.16531 [nom. scale = 1 / 2500]

UTM: 33 U easting 504.70 km northing 5334.70 km
UTM-Grid-width = 100m



84

86

96

Map data © OpenStreetMap contributors

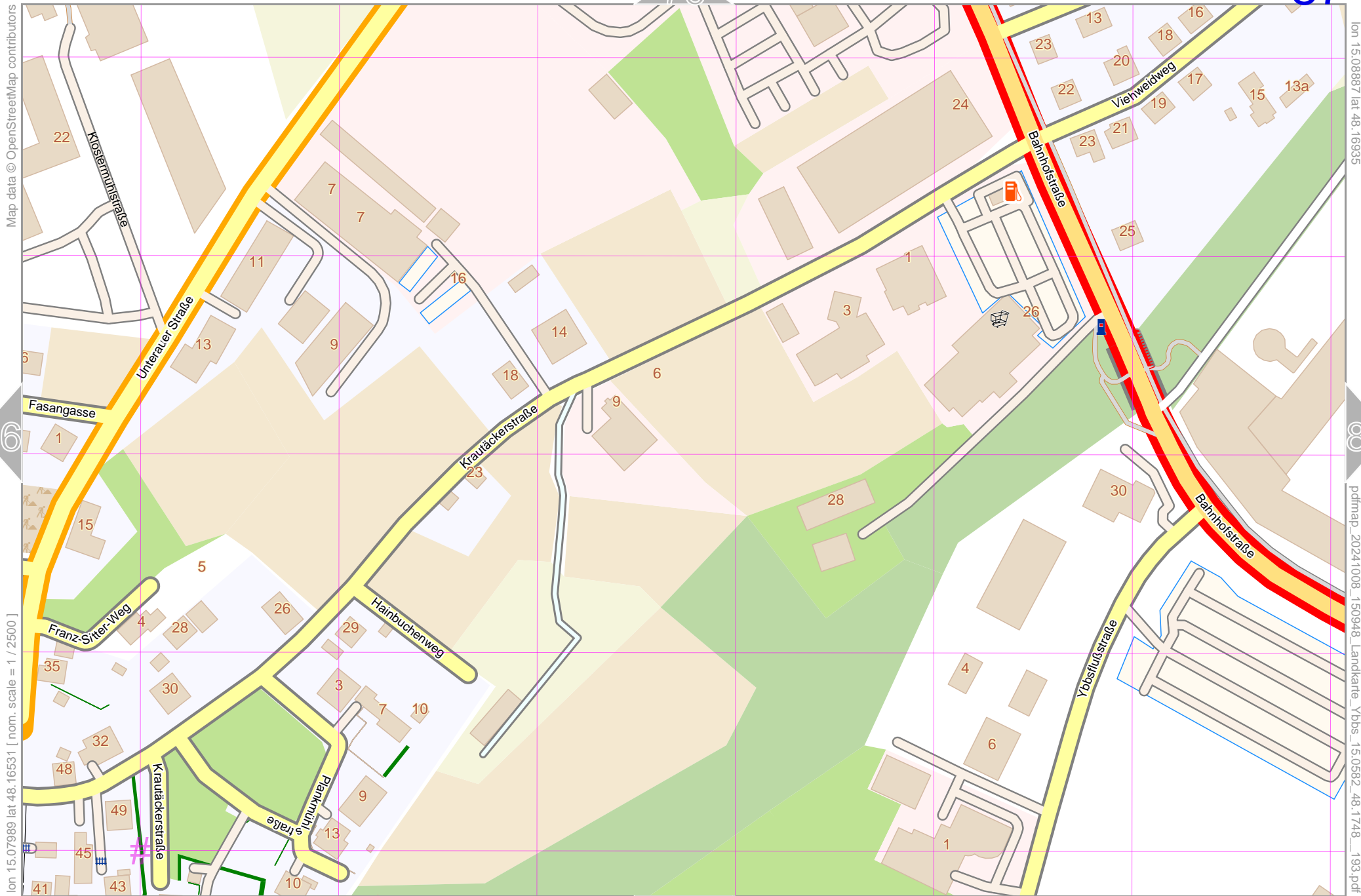
lon 15.07125 lat 48.16631 [nom. scale = 1 / 2500]

UTM: 33 U easting 505.30 km northing 5334.70 km
UTM-Grid-width = 100m



lon 15.08023 lat 48.16935

pdfmap_20241008_150948_Landkarte_Ybbs_15.0582_48.1748_193.pdf



Map data © OpenStreetMap contributors

lon 15.08987 lat 48.16935

pdfmap_20241008_150948_Landkarte_Ybbs_15.0582_48.1748_193.pdf

lon 15.07989 lat 48.16531 [nom. scale = 1 / 2500]

UTM: 33 U easting 506.00 km northing 5334.70 km
UTM-Grid-width = 100m

Map data © OpenStreetMap contributors

lon 15.09750 lat 48.16935

87

89

lon 15.08853 lat 48.16531 [nom. scale = 1 / 2500]

pdfmap_20241008_150948_Landkarte_Ybbs_15.0582_48.1748_193.pdf

Bahnhofstraße

Bahnhofstraße

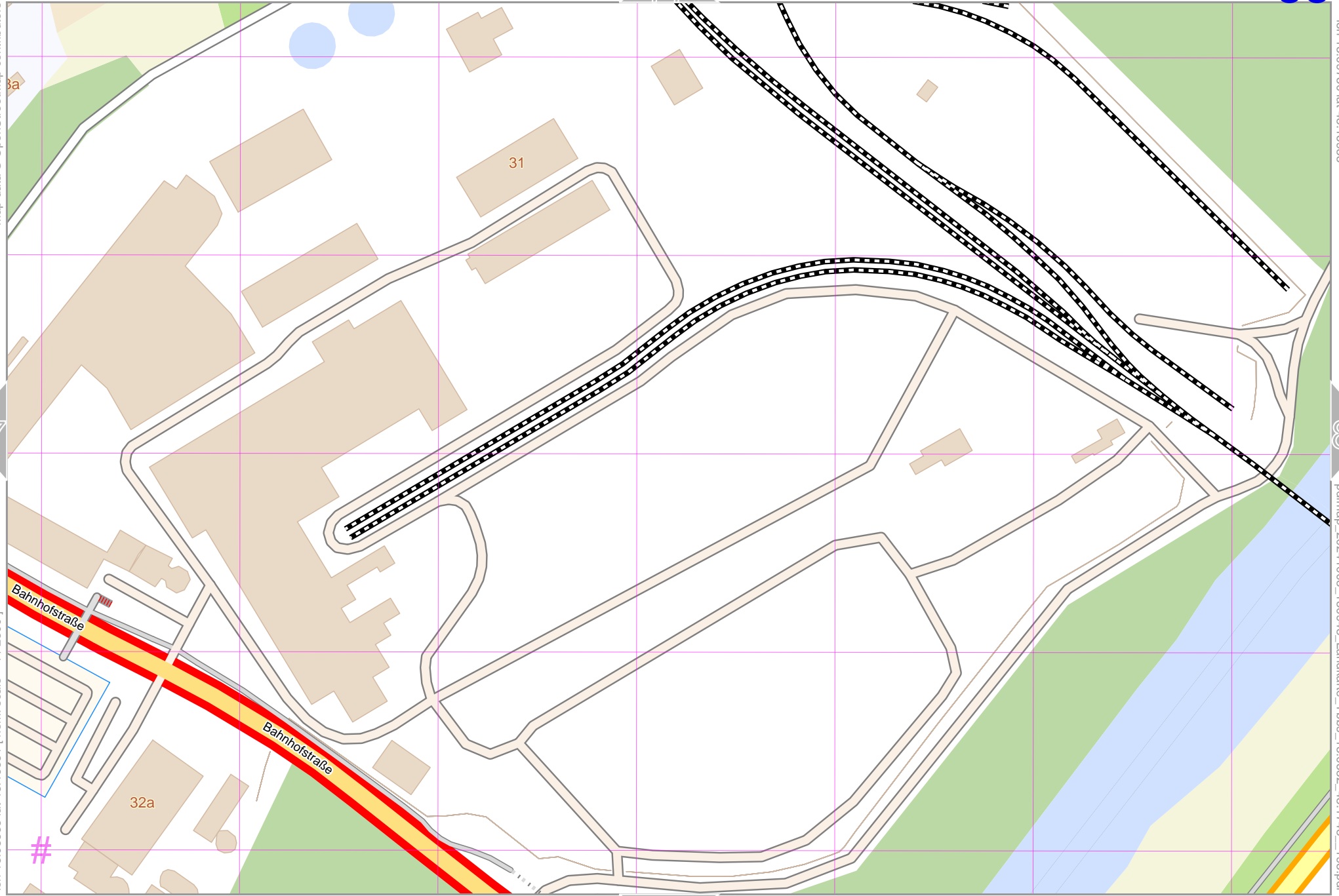
31

32a

#

99

UTM: 33 U easting 506.60 km northing 5334.70 km
UTM-Grid-width = 100m



Map data © OpenStreetMap contributors

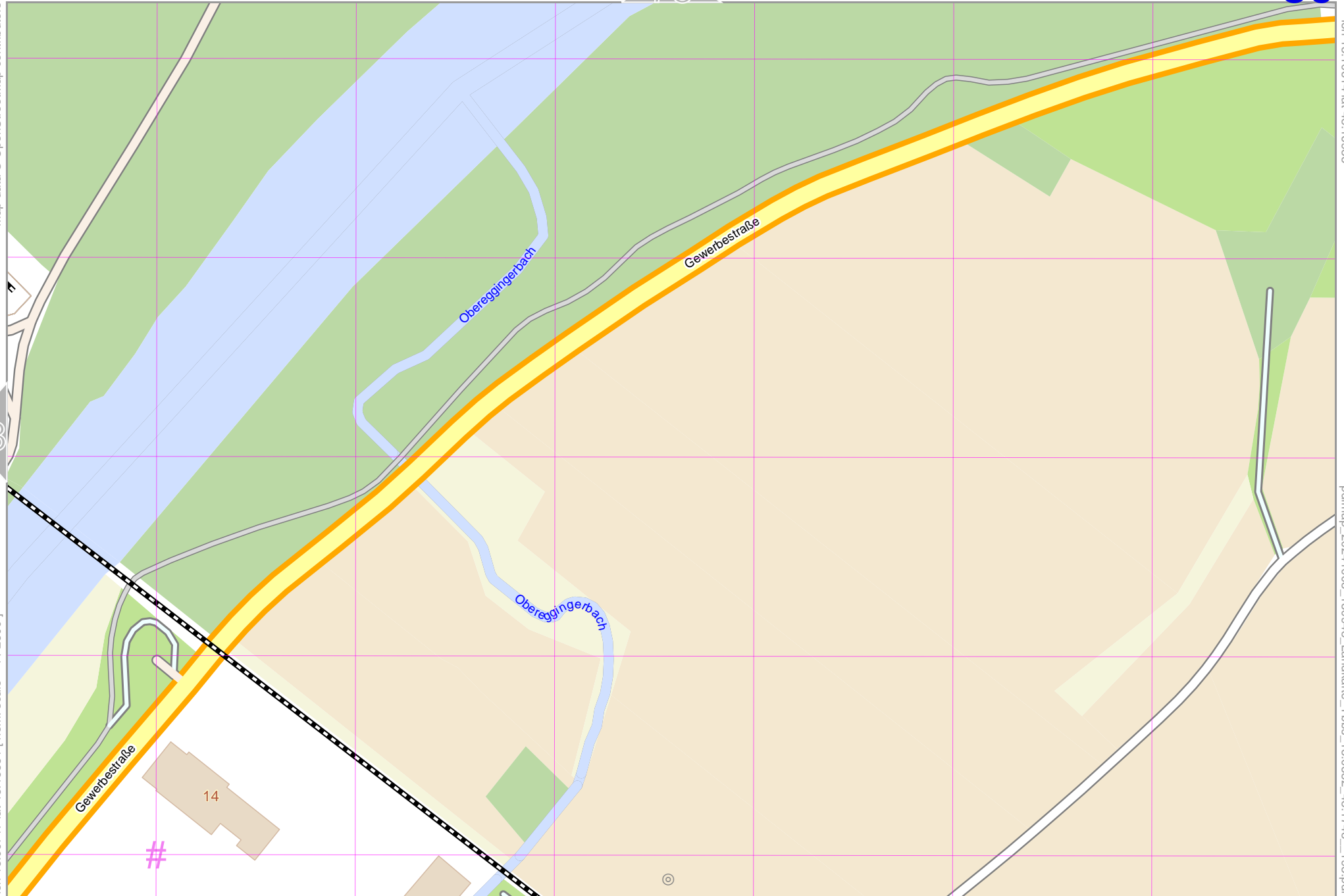
lon 15.09717 lat 48.16531 [nom. scale = 1 / 2500]

lon 15.10614 lat 48.16935

pdfmap_20241008_150948_Landkarte_Ybbs_15.0582_48.1748_193.pdf



UTM: 33 U easting 507.30 km northing 5334.70 km
UTM-Grid-width = 100m



#

14

Oberegingerbach

Gewerbestraße

Oberegingerbach

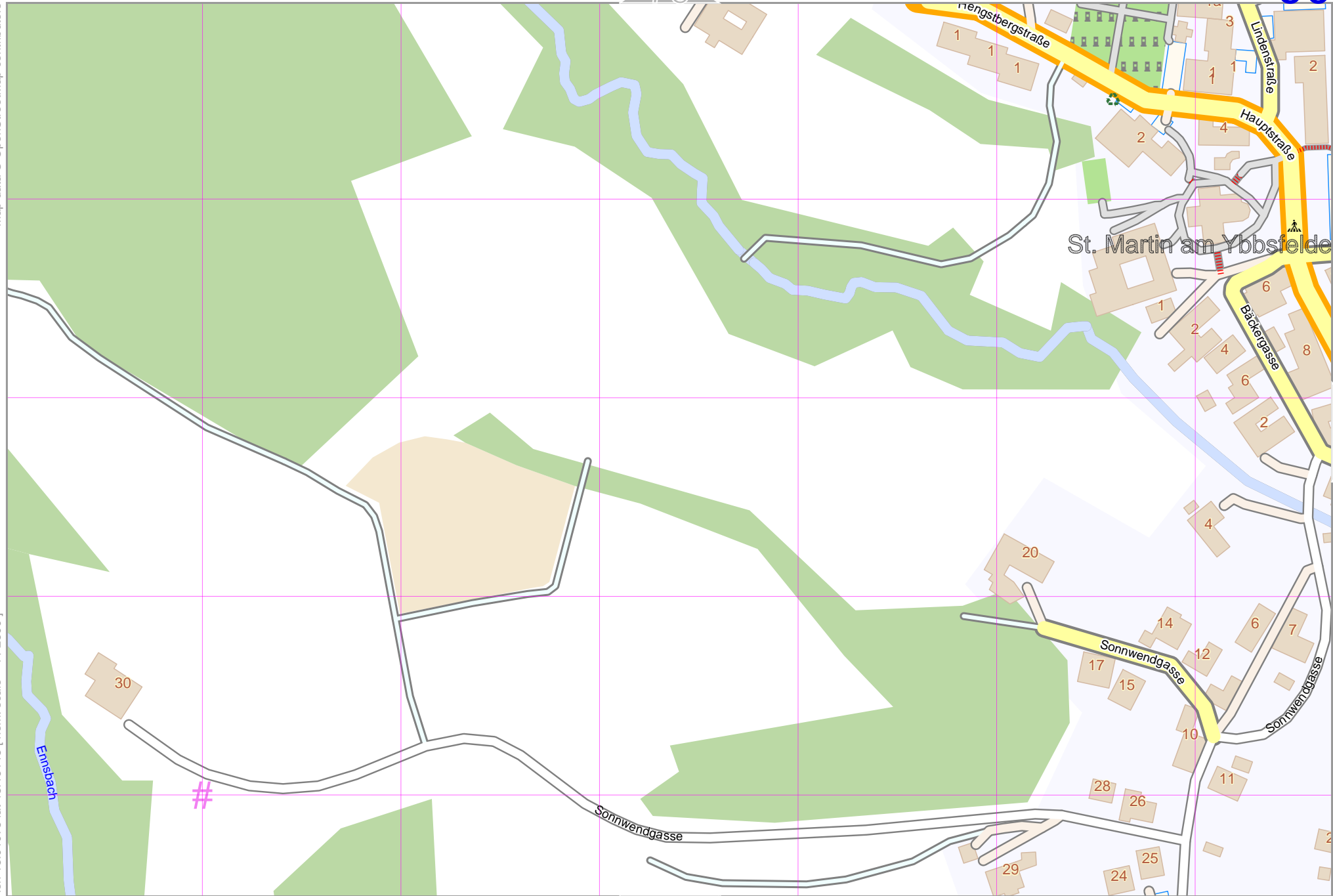
Gewerbestraße

Landkarte Ybbs

Map data © OpenStreetMap contributors

lon 15.01078 lat 48.16148 [nom. scale = 1 / 2500]

UTM: 33 U easting 500.90 km northing 5334.30 km
UTM-Grid-width = 100m



79

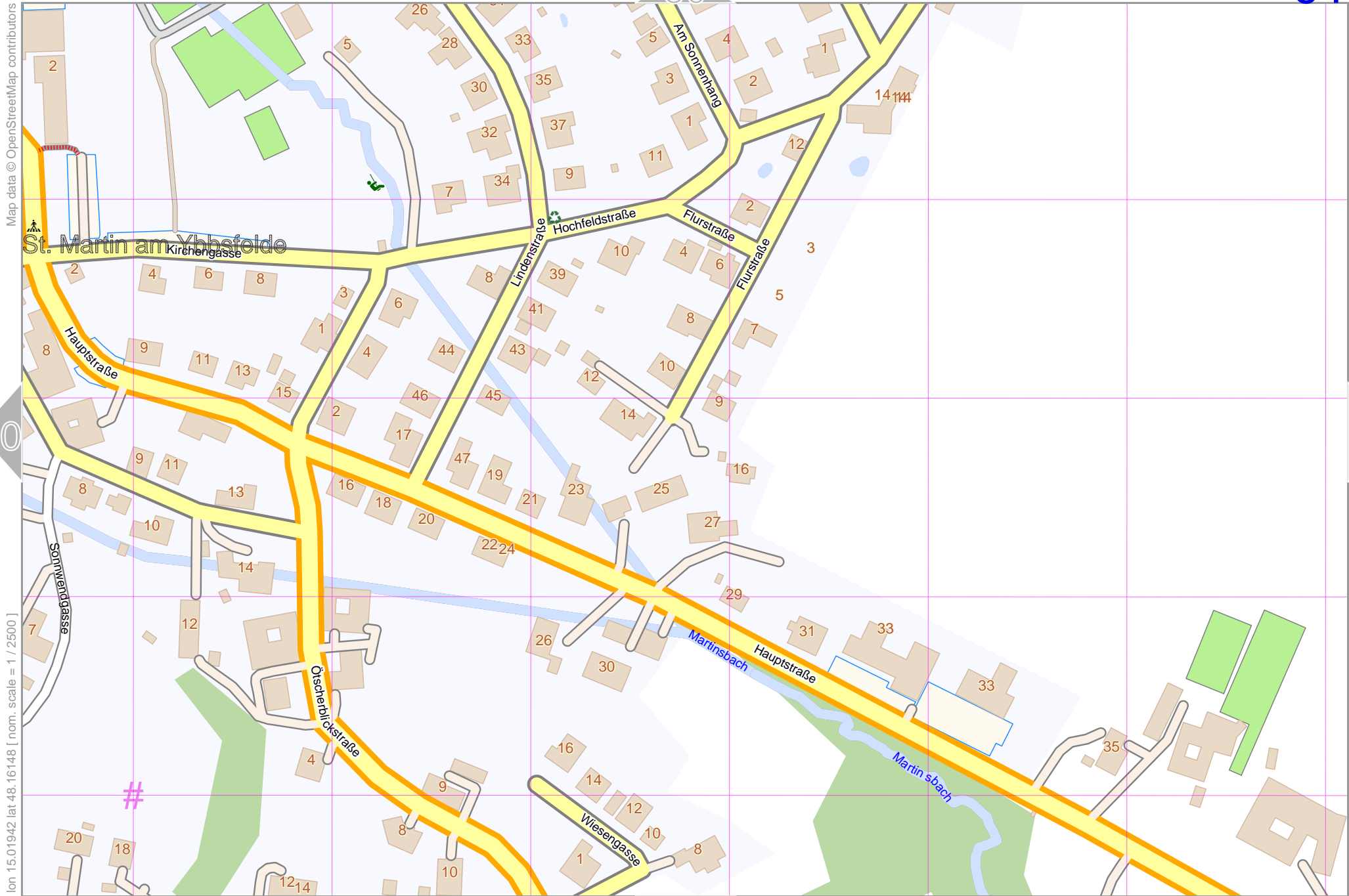
90

lon 15.01975 lat 48.16553

pdfmap_20241008_150948_Landkarte_Ybbs_15.0582_48.1748_193.pdf

91

101



Map data © OpenStreetMap contributors

lon 15.02639 lat 48.16553

90

92

lon 15.01942 lat 48.16148 [nom. scale = 1 / 2500]

pdfmap_20241008_150948_Landkarte_Ybbs_15.0582_48.1748_193.pdf

UTM: 33 U easting 501.50 km northing 5334.30 km
UTM-Grid-width = 100m

102

Map data © OpenStreetMap contributors

lon 15.03703 lat 48.16553

91

93

lon 15.02806 lat 48.16148 [nom. scale = 1 / 2500]

pdfmap_20241008_150948_Landkarte_Ybbs_15.0582_48.1748_193.pdf

Hohelstraße

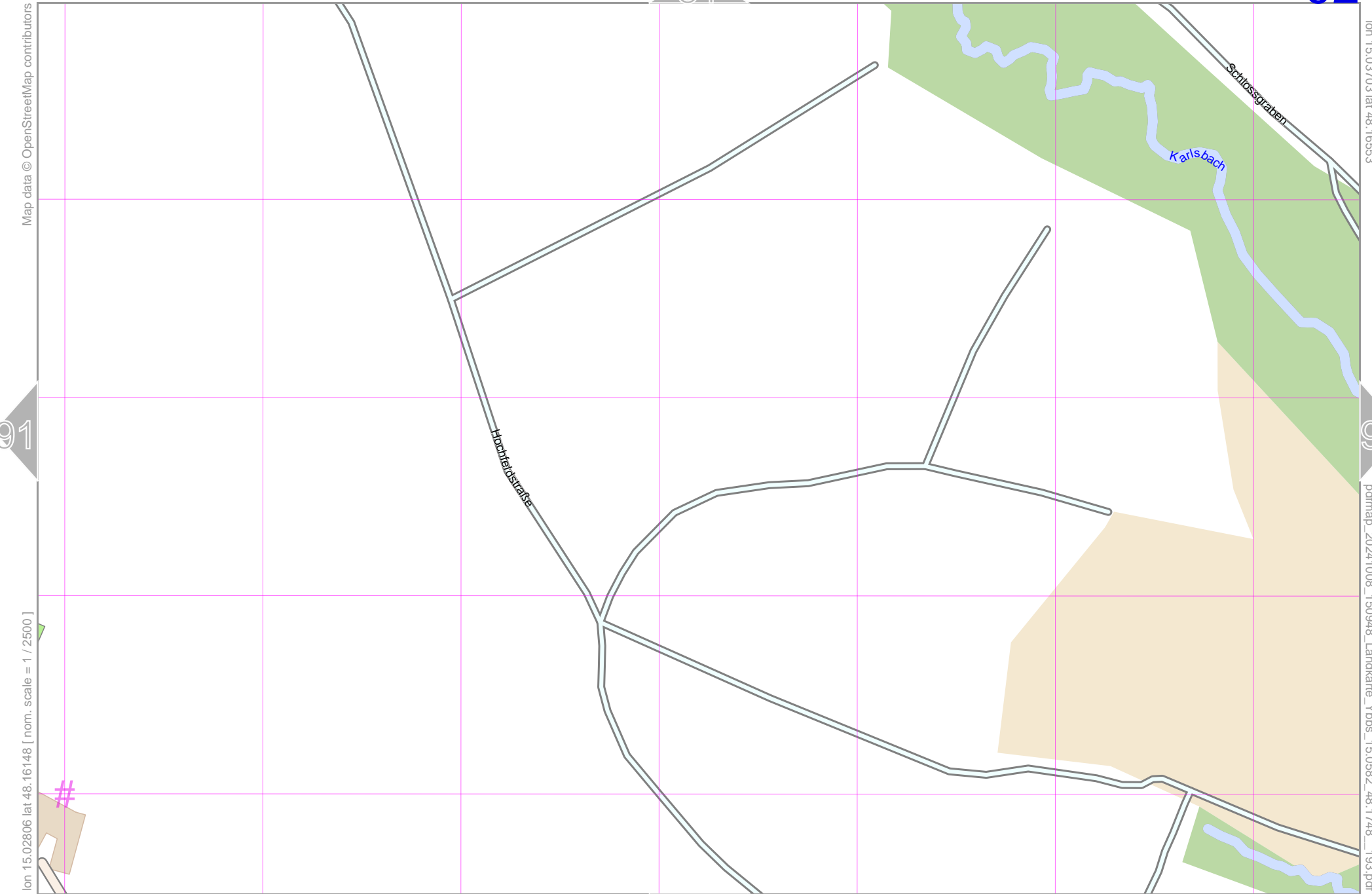
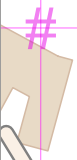
Schlossgraben

Karlsbach

UTM: 33 U easting 502.10 km northing 5334.30 km

UTM-Grid-width = 100m

103



Map data © OpenStreetMap contributors

lon 15.04567 lat 48.16553

92

94

lon 15.03670 lat 48.16148 [nom. scale = 1 / 2500]

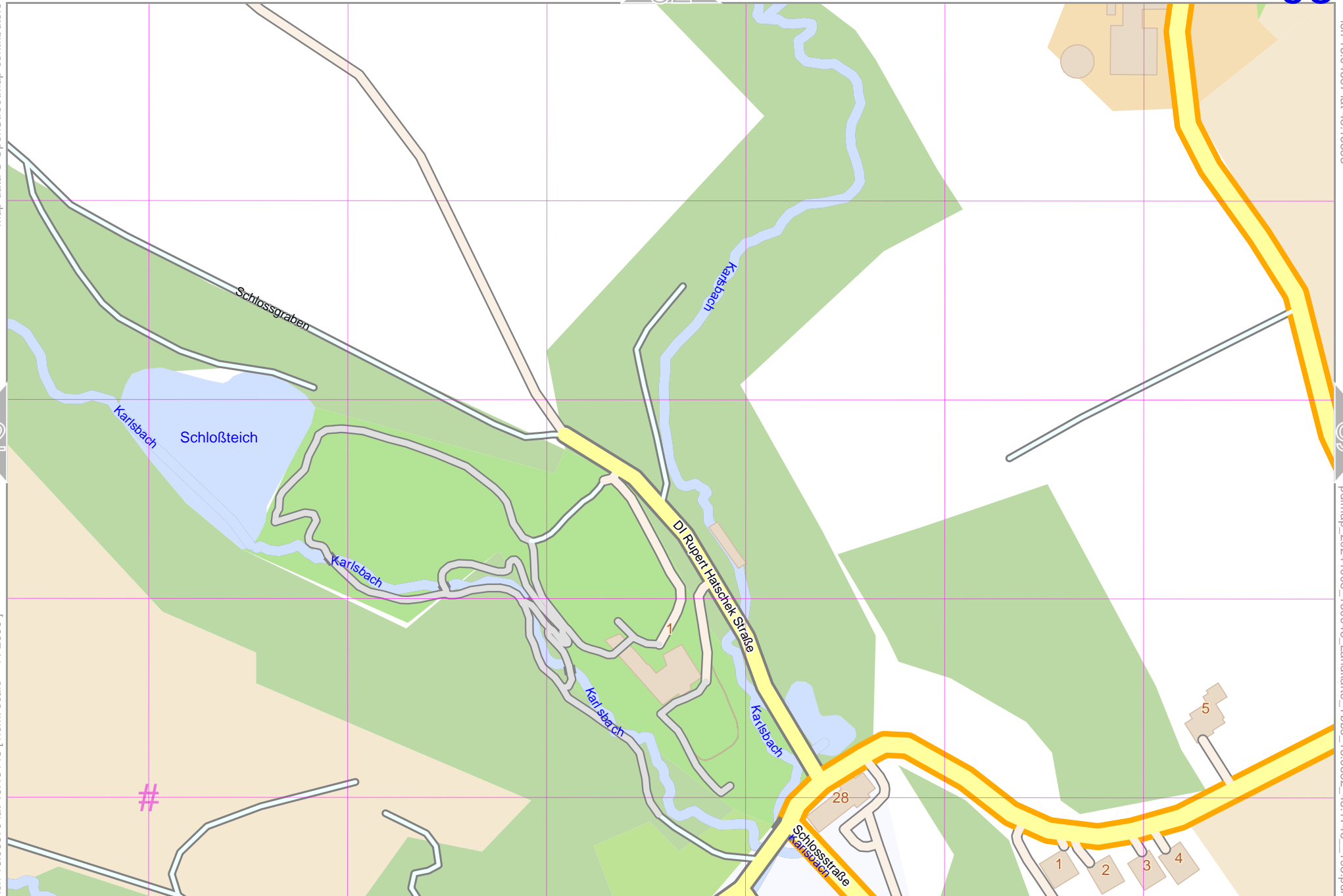
pdfmap_20241008_150948_Landkarte_Ybbs_15.0582_48.1748_193.pdf

82

104

#

UTM: 33 U easting 502.80 km northing 5334.30 km
UTM-Grid-width = 100m



Map data © OpenStreetMap contributors

lon 15.05431 lat 48.16553

93

95

lon 15.04533 lat 48.16148 [nom. scale = 1 / 2500]

pdfmap_20241008_150948_Landkarte_Ybbs_15.0582_48.1748_193.pdf

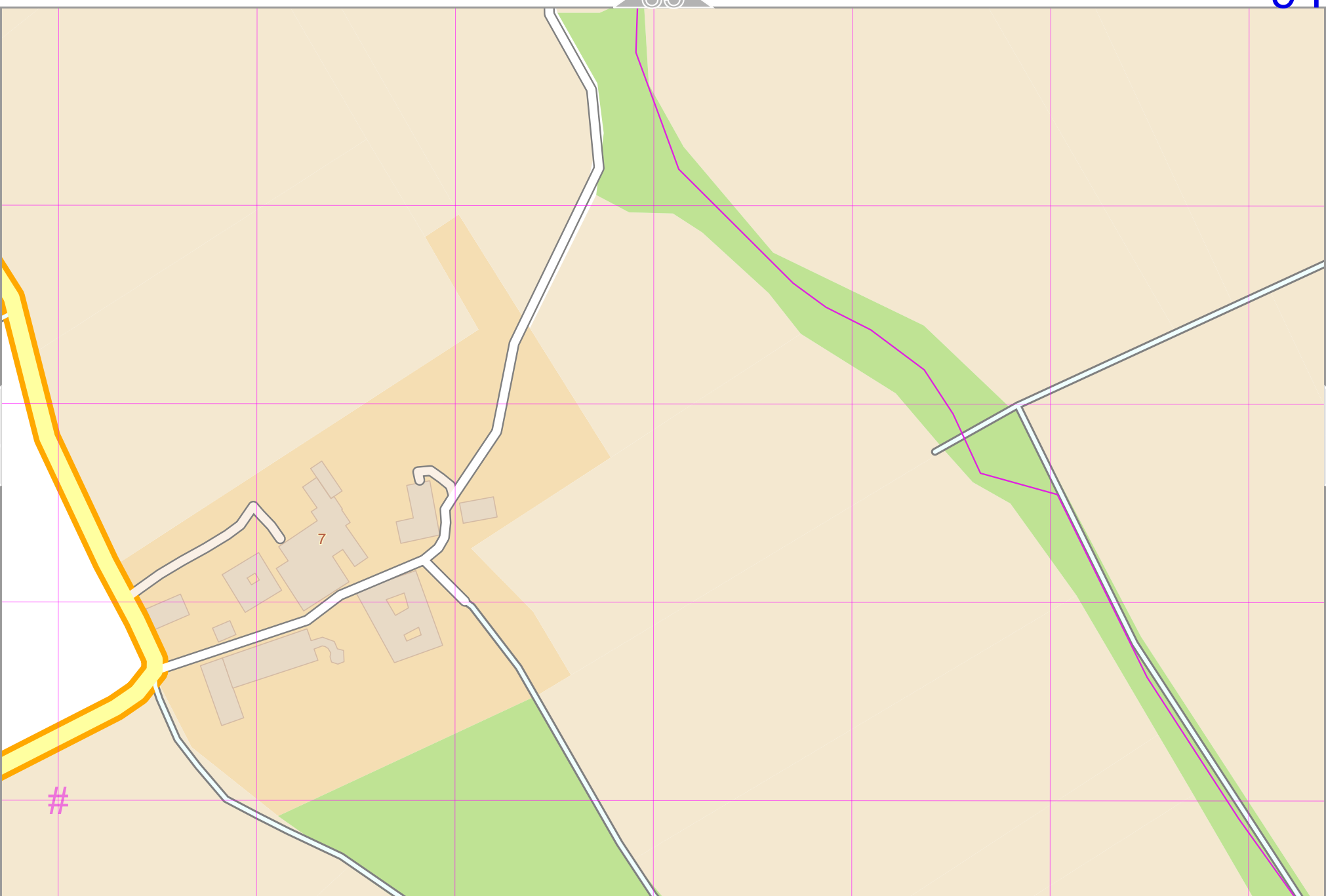
83

105

7

#

UTM: 33 U easting 503.40 km northing 5334.30 km
UTM-Grid-width = 100m



Map data © OpenStreetMap contributors

lon 15.05397 lat 48.16148 [nom. scale = 1 / 2500]

84

lon 15.06295 lat 48.16553

pdfmap_20241008_150948_Landkarte_Ybbs_15.0582_48.1748_193.pdf

94

96

106

UTM: 33 U easting 504.10 km northing 5334.30 km
UTM-Grid-width = 100m



Landkarte Ybbs

96

top

Map data © OpenStreetMap contributors

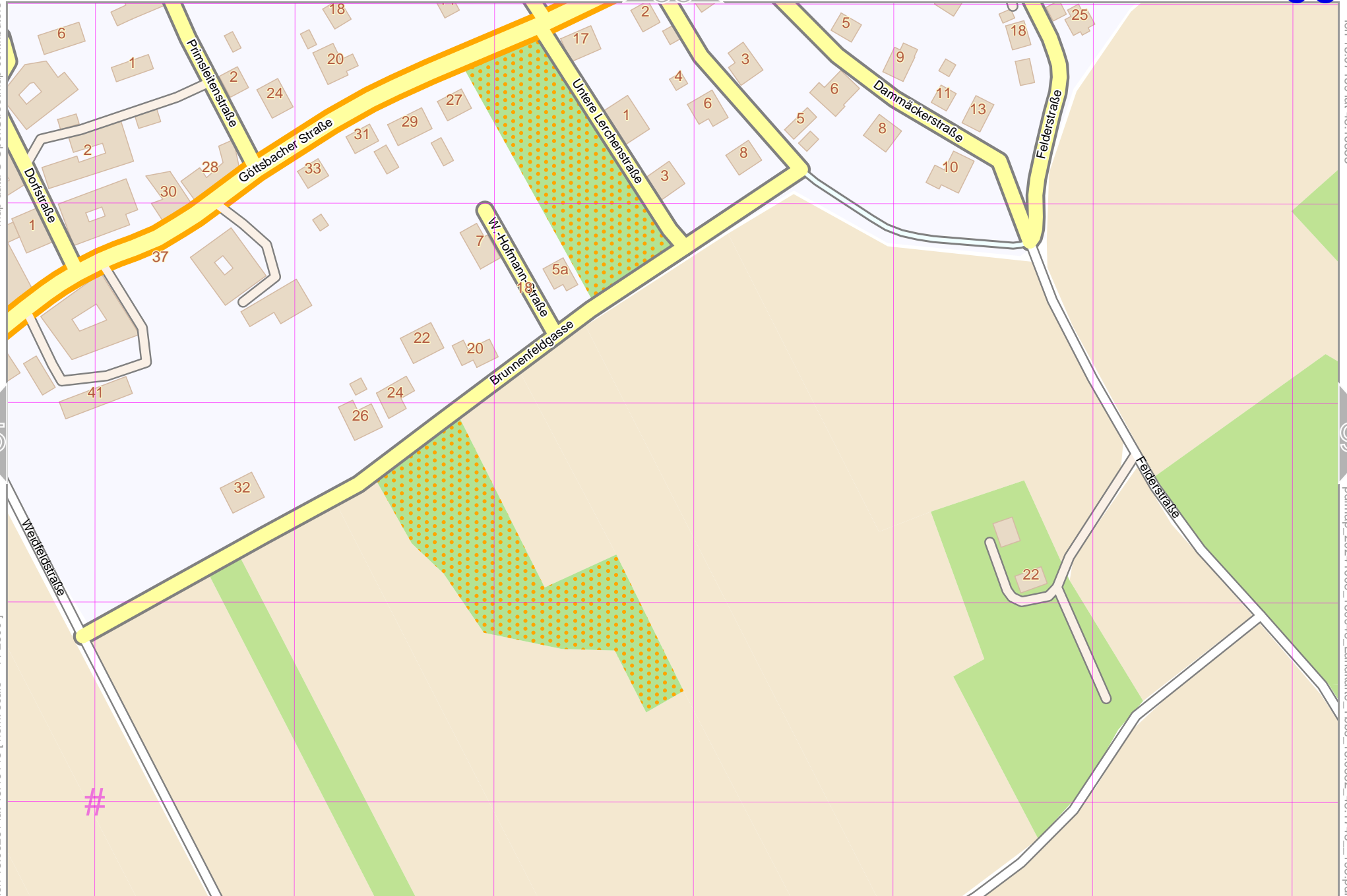
lon 15.071591 lat 48.16553

95

97

lon 15.06261 lat 48.16148 [nom. scale = 1 / 2500]

pdfmap_20241008_150948_Landkarte_Ybbs_15.0582_48.1748_193.pdf



UTM: 33 U easting 504.70 km northing 5334.30 km
UTM-Grid-width = 100m

107

Landkarte Ybbs

Map data © OpenStreetMap contributors

lon 15.07125 lat 48.16148 [nom. scale = 1 / 2500]

UTM: 33 U easting 505.30 km northing 5334.30 km
UTM-Grid-width = 100m

86

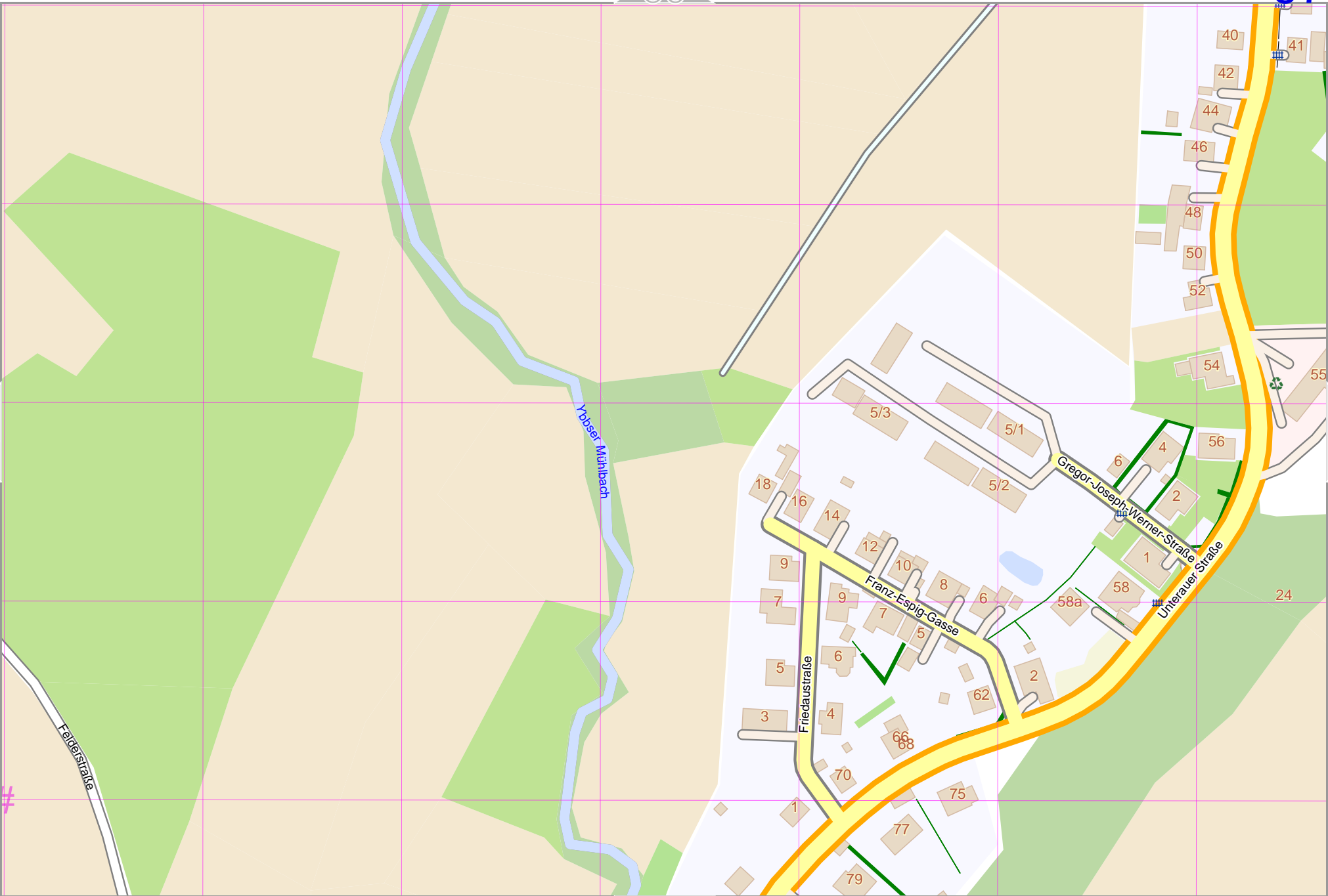
97

lon 15.08023 lat 48.16553

pdfmap_20241008_150948_Landkarte_Ybbs_15.0582_48.1748_193.pdf

108

98



top

Map data © OpenStreetMap contributors

lon 15.07989 lat 48.16148 [nom. scale = 1 / 2500]

UTM: 33 U easting 506.00 km northing 5334.30 km
UTM-Grid-width = 100m

97

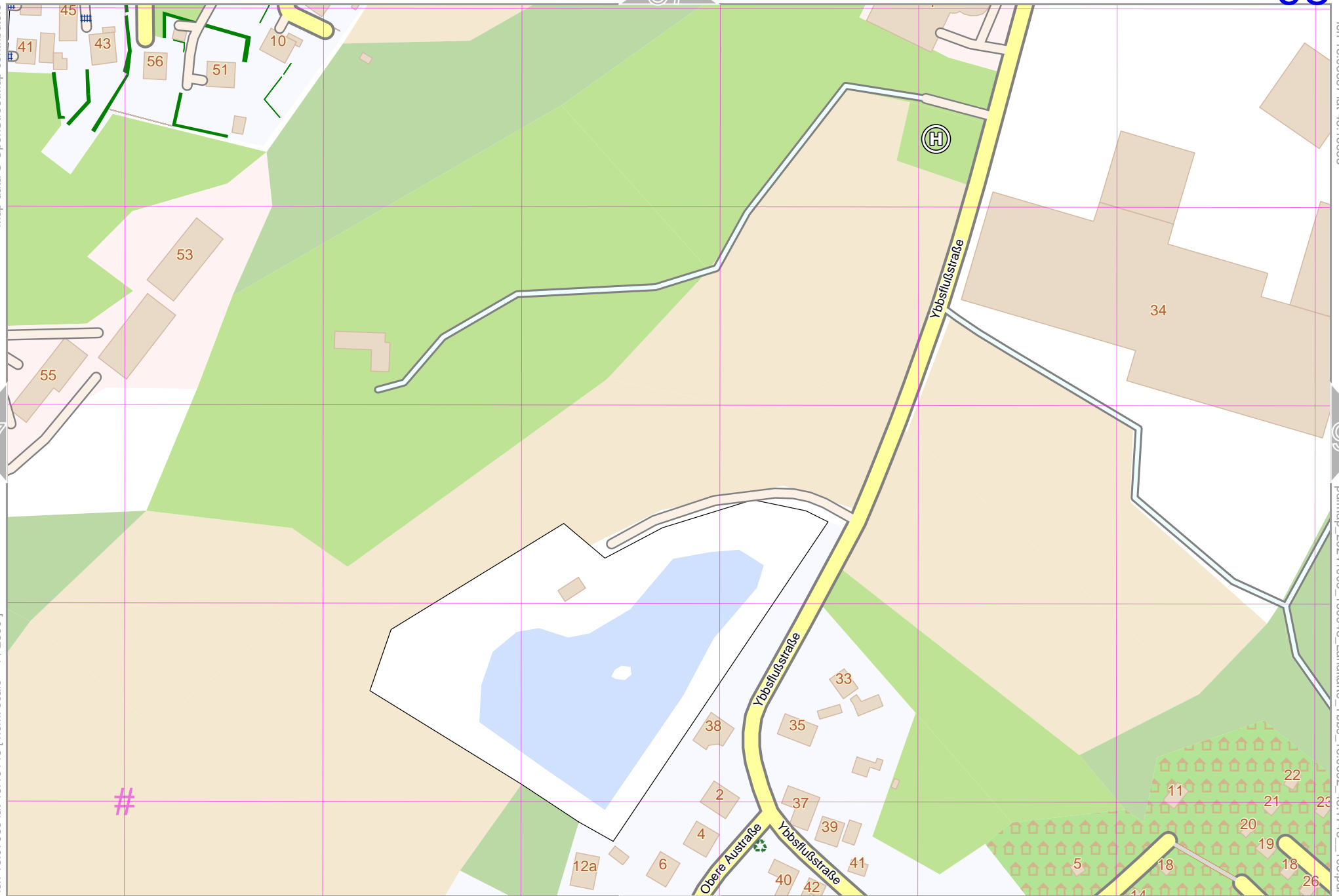
87

99

109

lon 15.08987 lat 48.16553

pdfmap_20241008_150948_Landkarte_Ybbs_15.0582_48.1748_193.pdf



Map data © OpenStreetMap contributors

lon 15.08853 lat 48.16148 [nom. scale = 1 / 2500]

UTM: 33 U easting 506.60 northing 5334.30 km
UTM-Grid-width = 100m

98

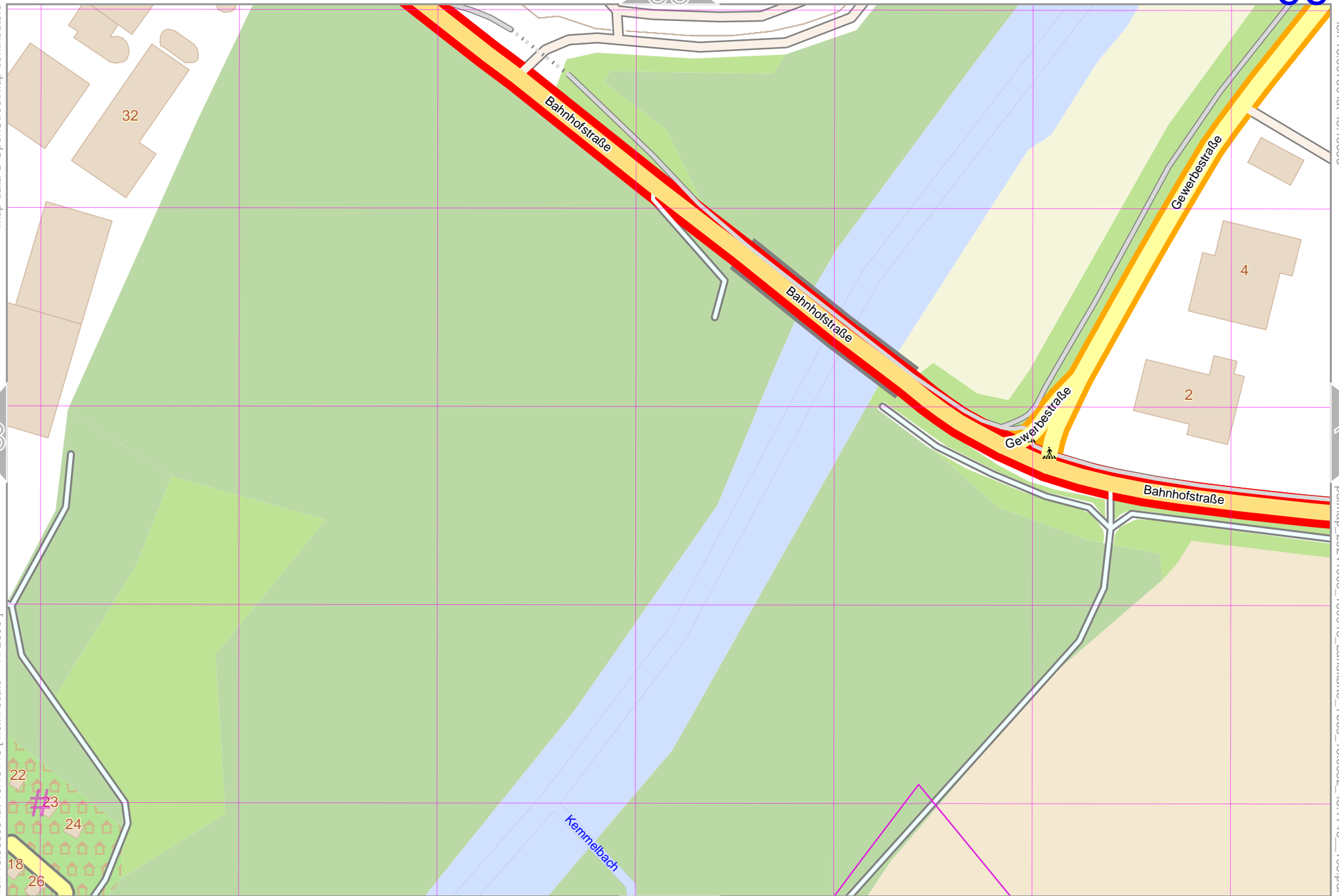
88

99

lon 15.09750 lat 48.16553

100

pdfmap_20241008_150948_Landkarte_Ybbs_15.0582_48.1748_193.pdf

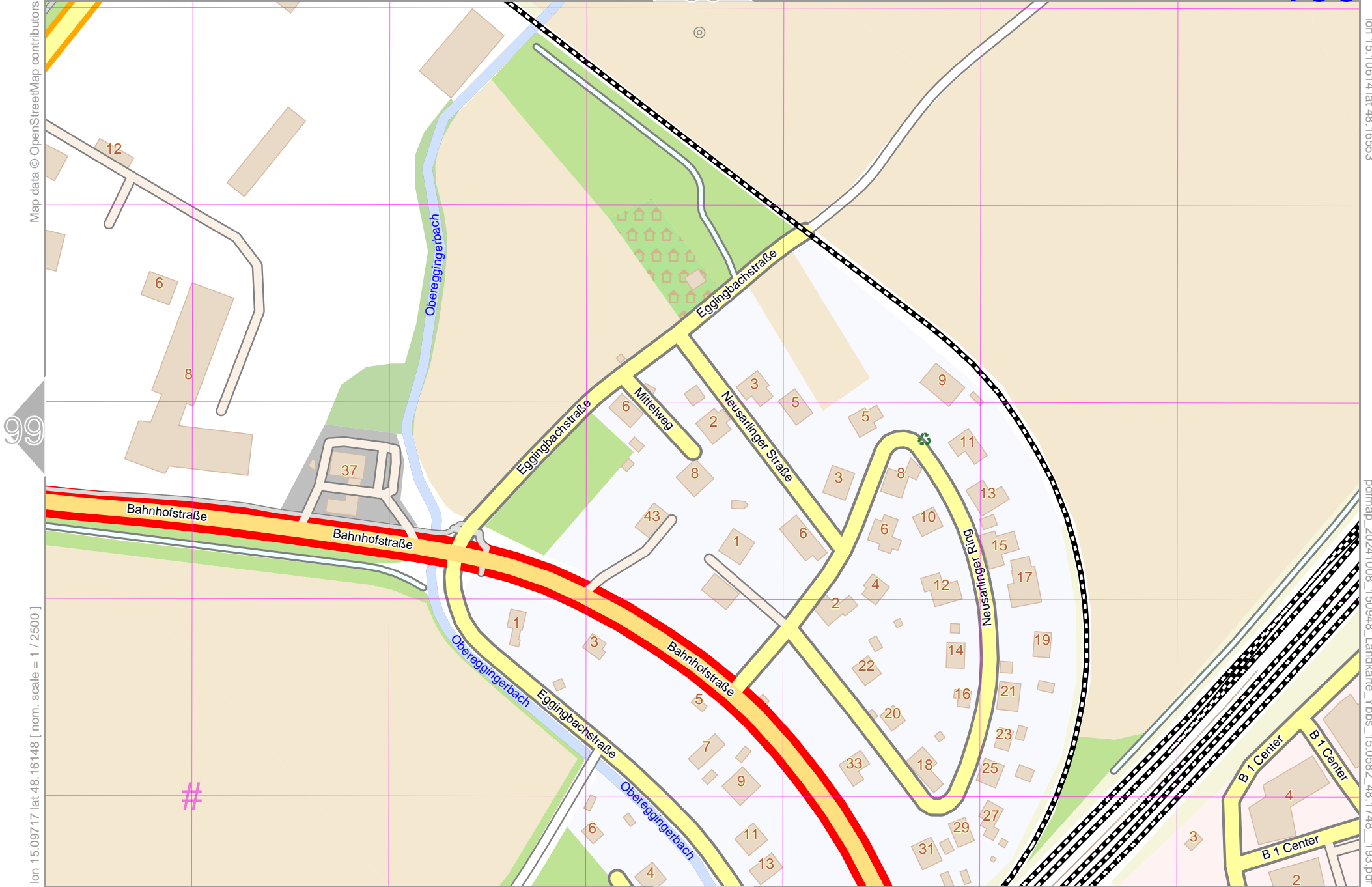


Map data © OpenStreetMap contributors

lon 15.09717 lat 48.16148 [nom. scale = 1 / 2500]

lon 15.10614 lat 48.16553

pdfmap_20241008_150948_Landkarte_Ybbs_15.0582_48.1748_193.pdf



UTM: 33 U easting 507.30 km northing 5334.30 km
UTM-Grid-width = 100m

Map data © OpenStreetMap contributors

lon 15.01078 lat 48.15766 [nom. scale = 1 / 2500]

UTM: 33 U easting 500.90 km northing 5333.90 km
UTM-Grid-width = 100m

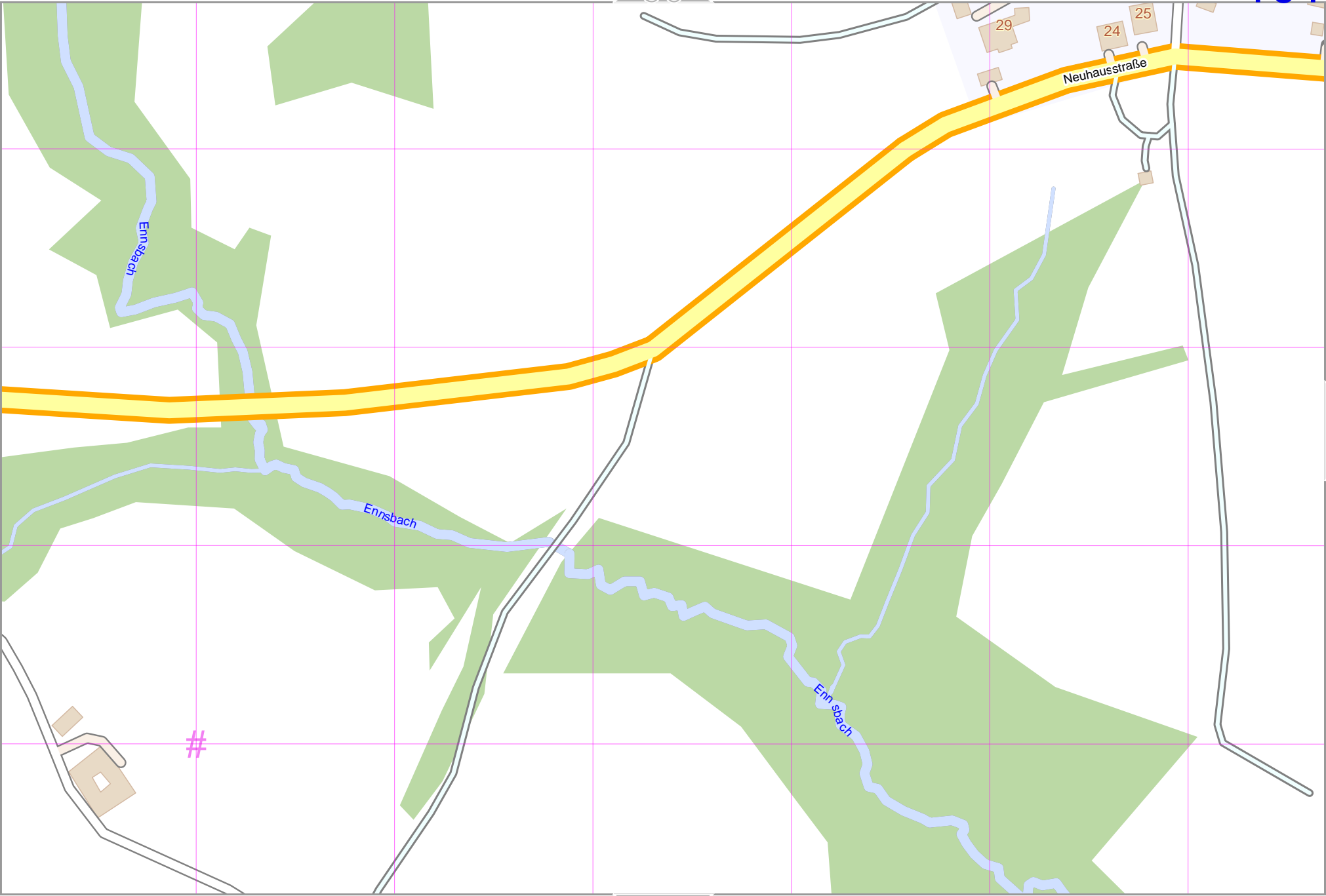
90

101

102

112

lon 15.01975 lat 48.16171
pdfmap_20241008_150948_Landkarte_Ybbs_15.0582_48.1748_193.pdf



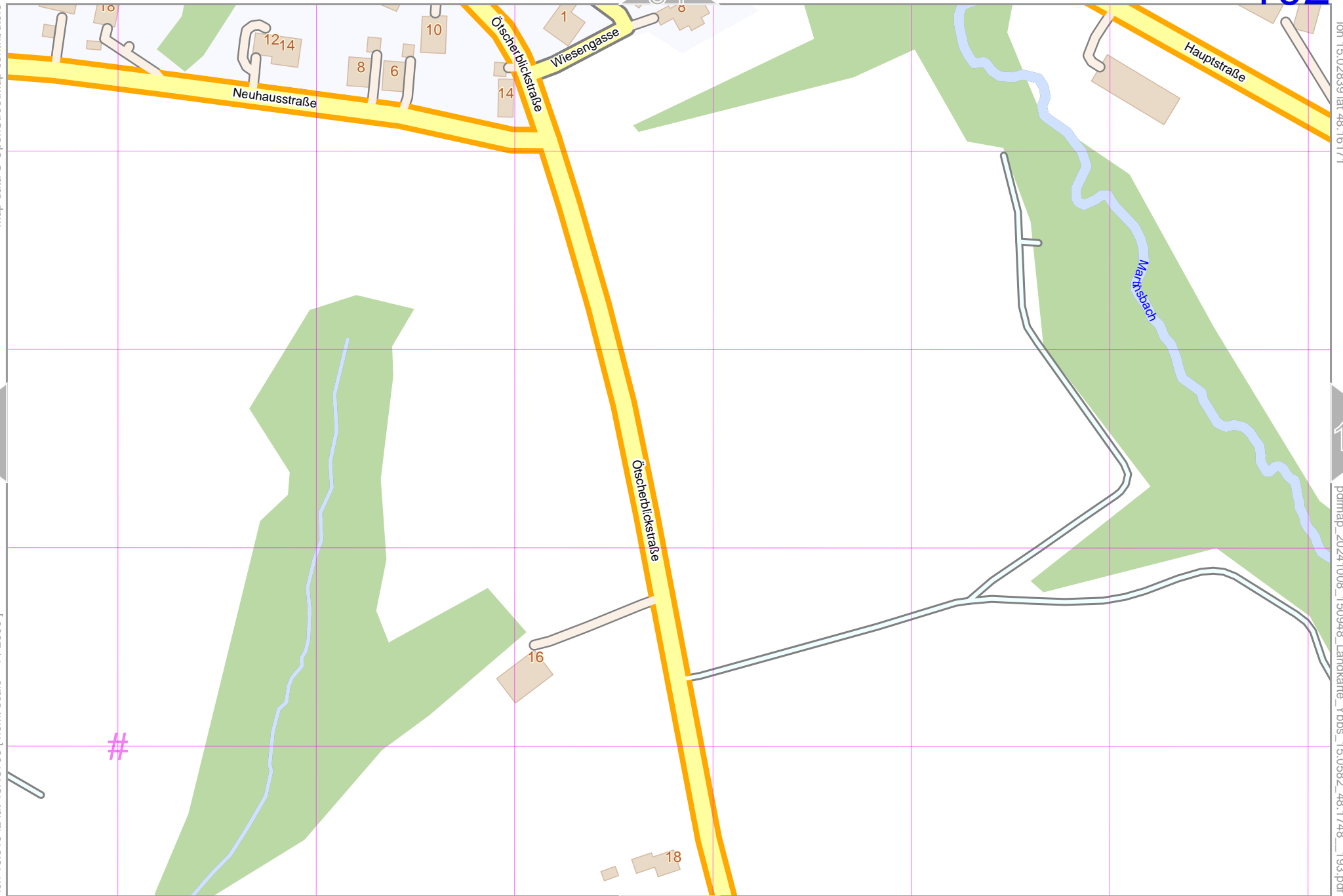
Map data © OpenStreetMap contributors

lon 15.02839 lat 48.16171

lon 15.01942 lat 48.15766 [nom. scale = 1 / 2500]

pdfmap_20241008_150948_Landkarte_Ybbs_15.0582_48.1748_193.pdf

UTM: 33 U easting 501.50 km northing 5333.90 km
UTM-Grid-width = 100m



Map data © OpenStreetMap contributors

lon 15.03703 lat 48.16171



102

104

lon 15.02806 lat 48.15766 [nom. scale = 1 / 2500]

pdfmap_20241008_150948_Landkarte_Ybbs_15.0582_48.1748_193.pdf

UTM: 33 U easting 502.10 km northing 5333.90 km
UTM-Grid-width = 100m

114

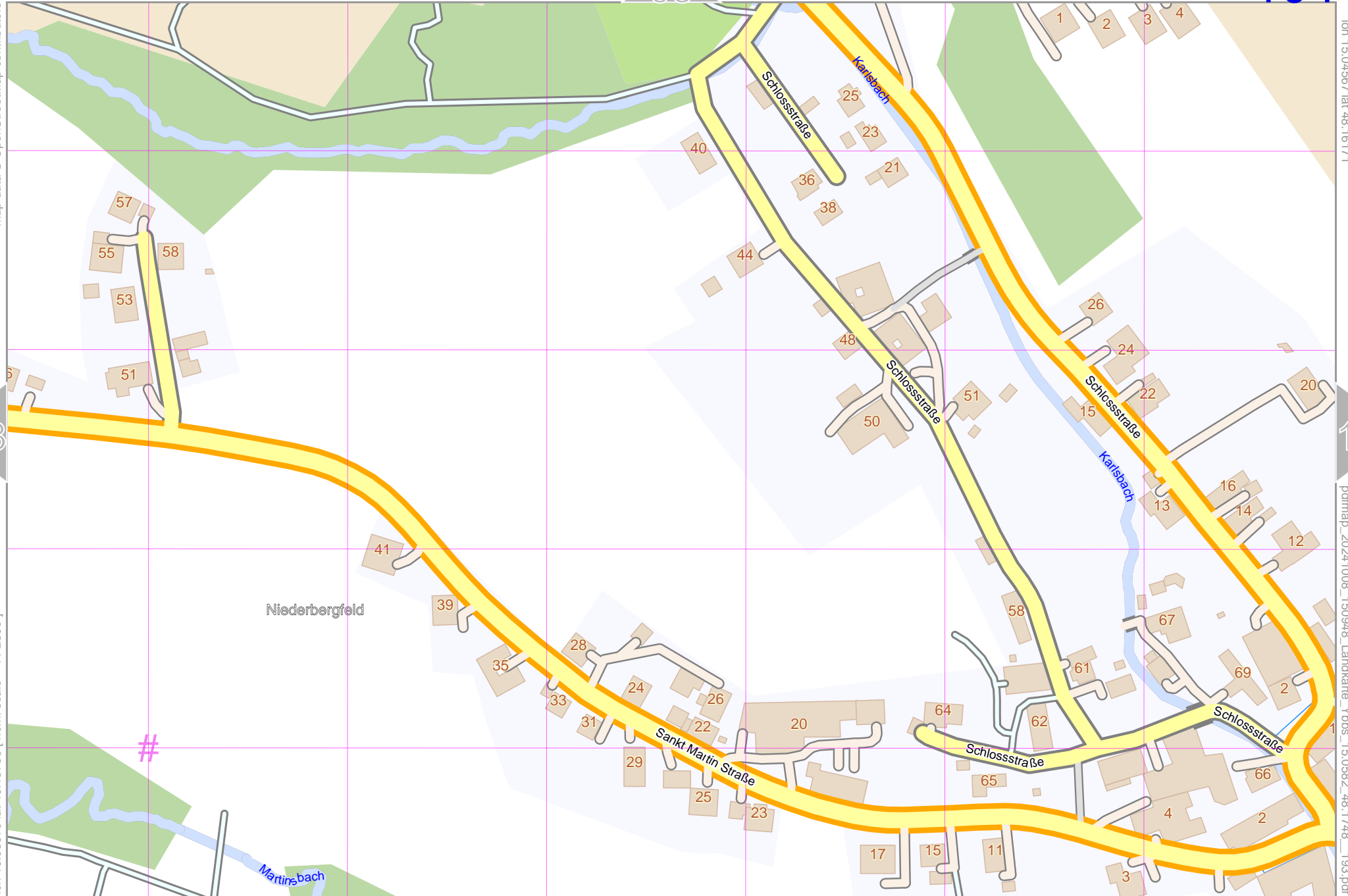
Map data © OpenStreetMap contributors

lon 15.04567 lat 48.16171

lon 15.03670 lat 48.15766 [nom. scale = 1 / 2500]

pdfmap_20241008_150948_Landkarte_Ybbs_15.0582_48.1748_193.pdf

UTM: 33 U easting 502.80 km northing 5333.90 km
UTM-Grid-width = 100m



Map data © OpenStreetMap contributors

lon 15.04533 lat 48.15766 [nom. scale = 1 / 2500]

UTM: 33 U easting 503.40 km northing 5333.90 km
UTM-Grid-width = 100m

94

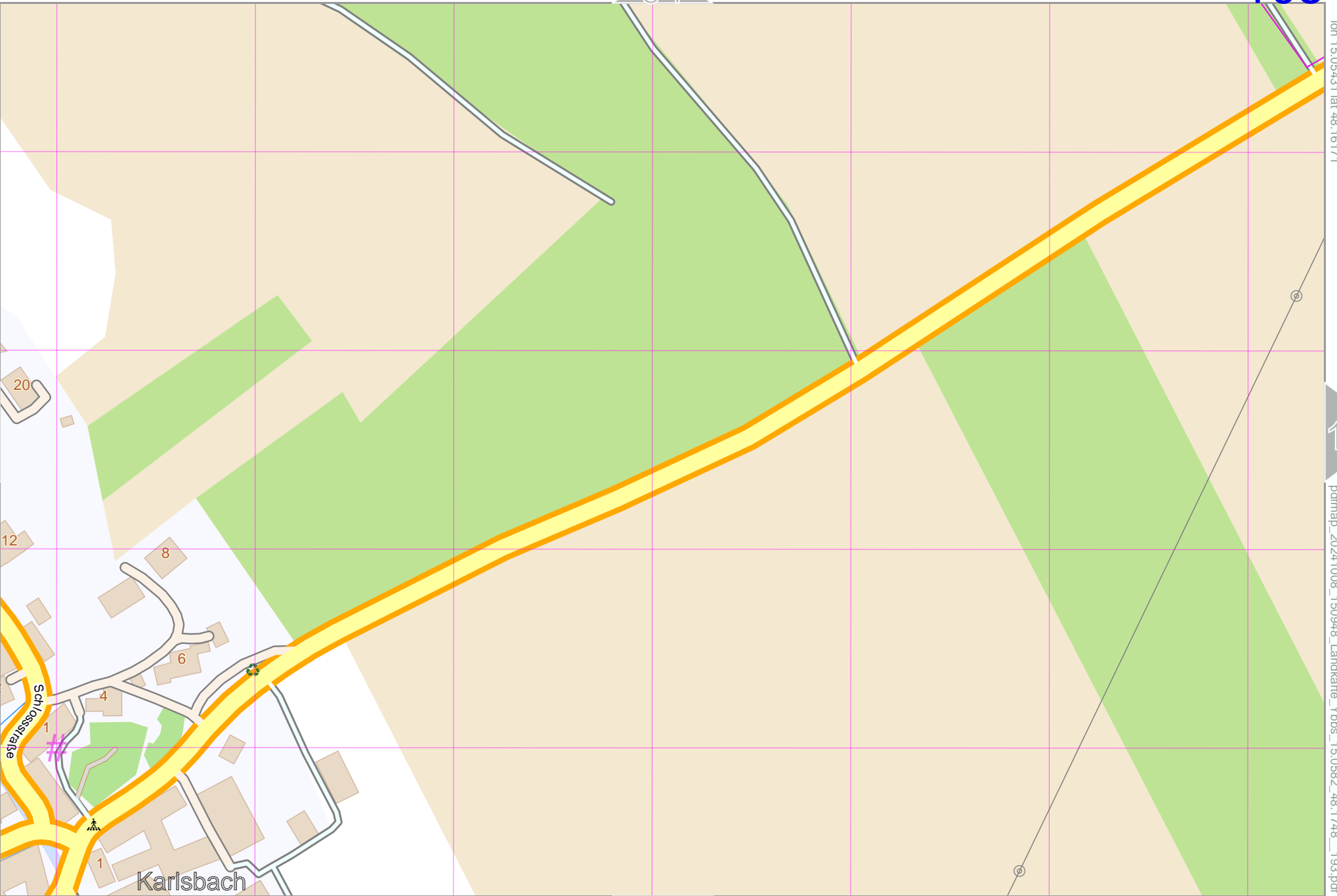
105

lon 15.05431 lat 48.16171

106

pdfmap_20241008_150948_Landkarte_Ybbs_15.0582_48.1748_193.pdf

116



Map data © OpenStreetMap contributors


lon 15.06295 lat 48.16171

lon 15.05397 lat 48.15766 [nom. scale = 1 / 2500]

pdfmap_20241008_150948_Landkarte_Ybbs_15.0582_48.1748_193.pdf

UTM: 33 U easting 504.10 km northing 5333.90 km
UTM-Grid-width = 100m

#



Map data © OpenStreetMap contributors

lon 15.07159 lat 48.16171

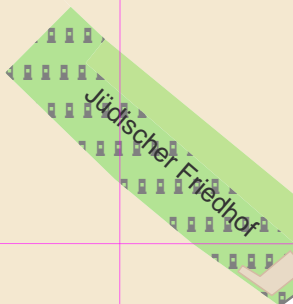
106

108

lon 15.06261 lat 48.15766 [nom. scale = 1 / 2500]

pdfmap_20241008_150948_Landkarte_Ybbs_15.0582_48.1748_193.pdf

#



24

27

Mitterburgstraße

Felderstraße

Ybbser Mühlbach

Mitterburgstraße

118

UTM: 33 U easting 504.70 km northing 5333.90 km
UTM-Grid-width = 100m

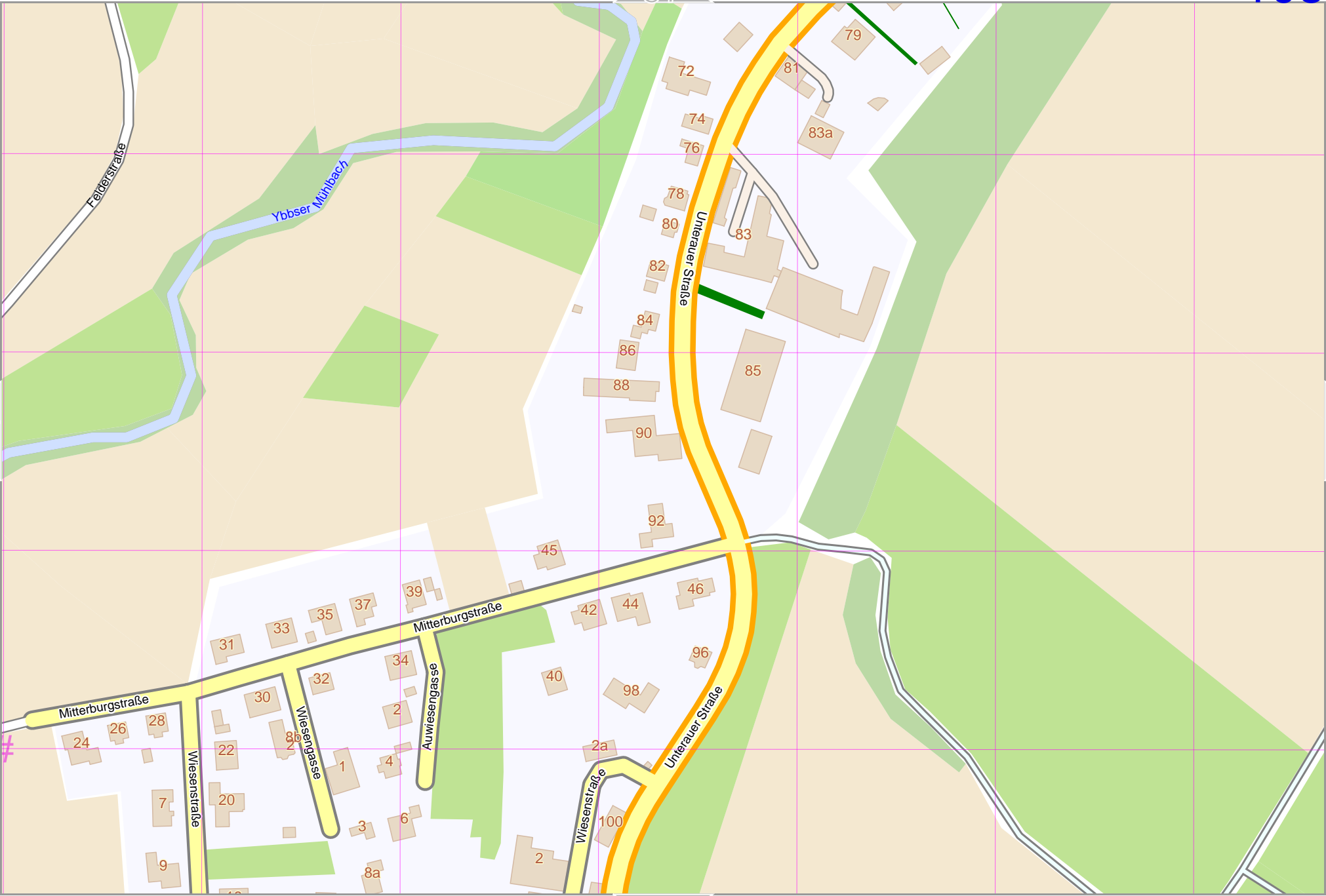
Map data © OpenStreetMap contributors

lon 15.08023 lat 48.16171

lon 15.07125 lat 48.15766 [nom. scale = 1 / 2500]

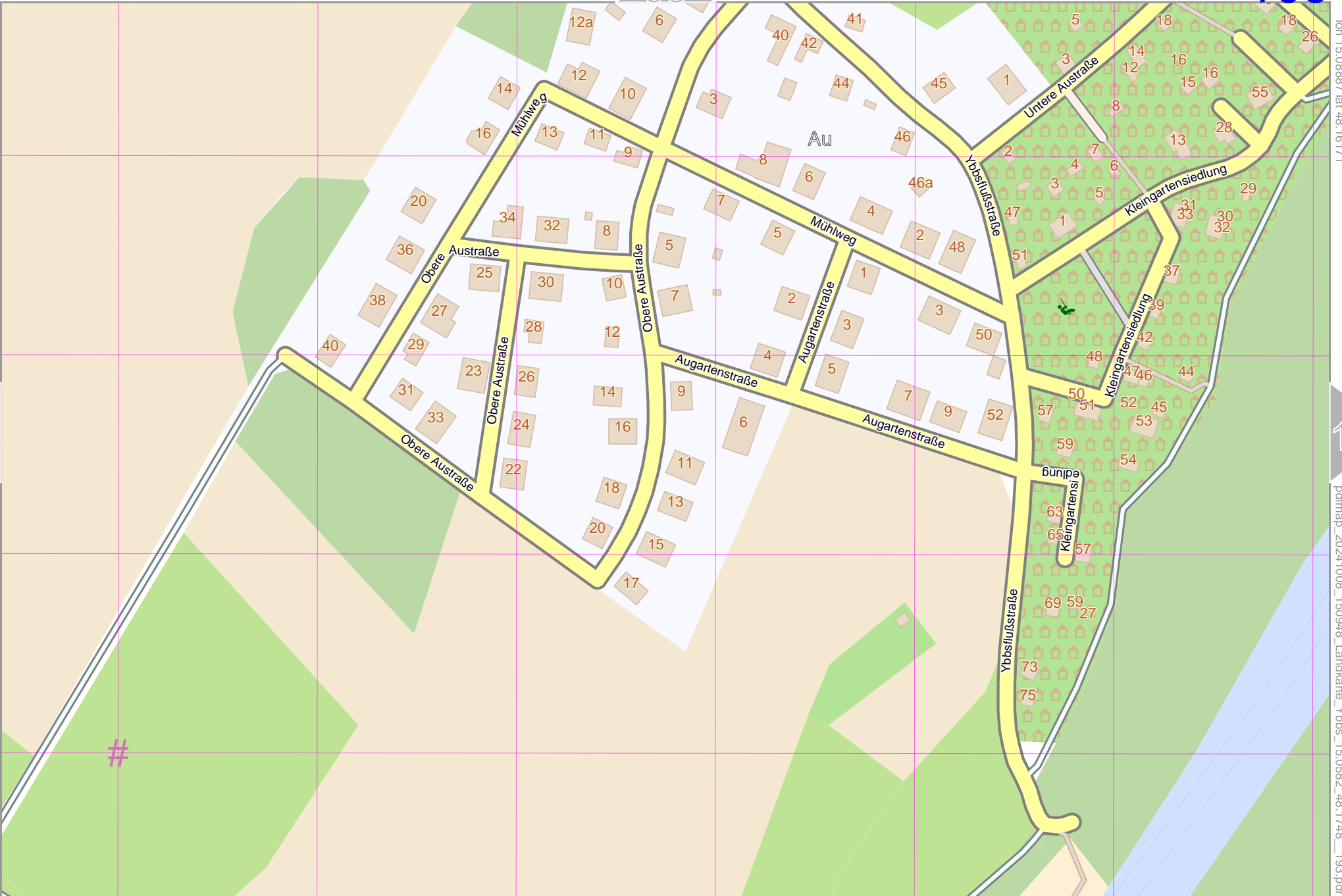
pdfmap_20241008_150948_Landkarte_Ybbs_15.0582_48.1748_193.pdf

UTM: 33 U easting 505.30 km northing 5333.90 km
UTM-Grid-width = 100m



Map data © OpenStreetMap contributors

lon 15.07989 lat 48.15766 [nom. scale = 1 / 2500]



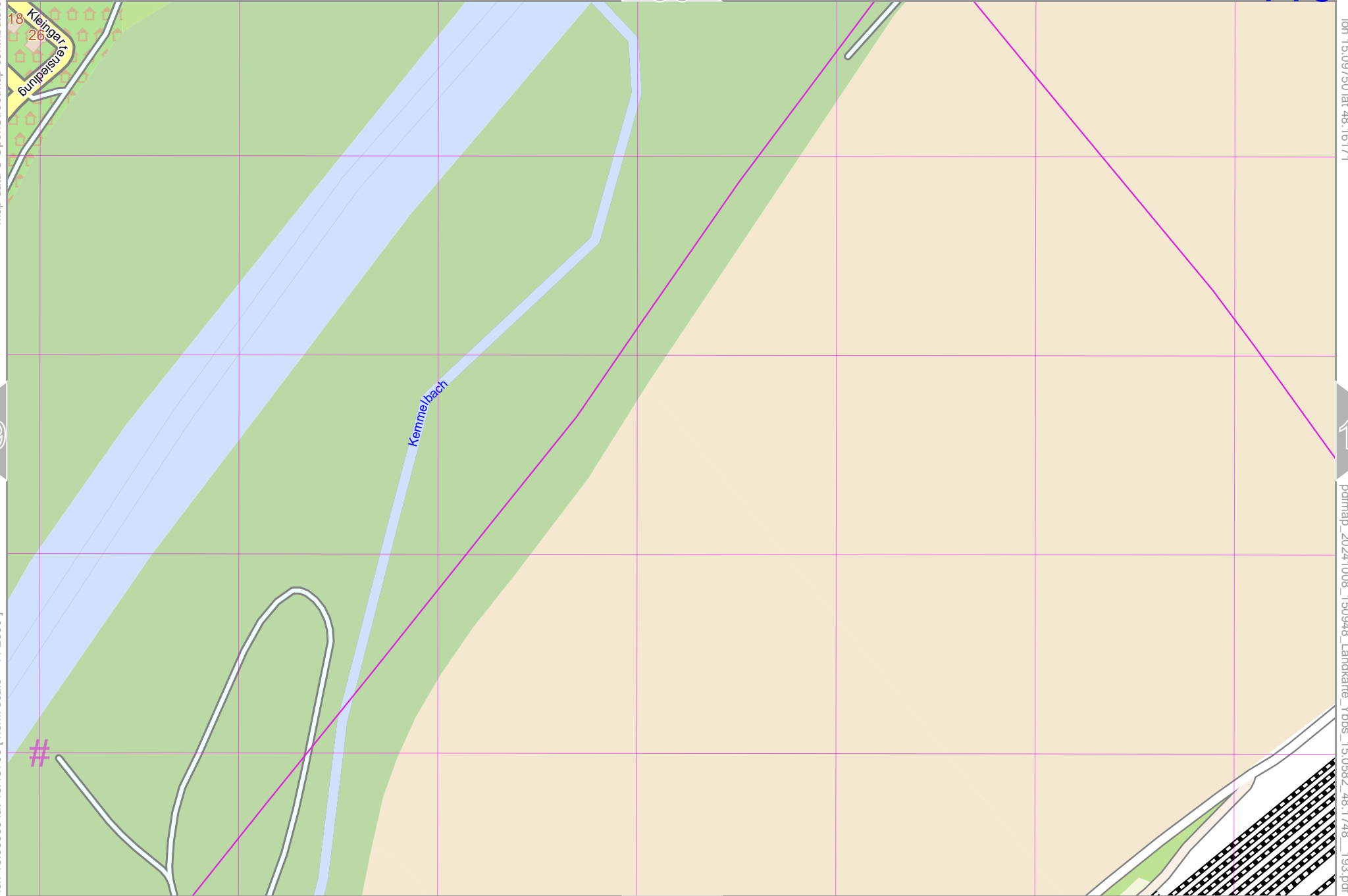
lon 15.08887 lat 48.16171

pdfmap_20241008_150948_Landkarte_Ybbs_15.0582_48.1748_193.pdf

UTM: 33 U easting 506.00 km northing 5333.90 km
UTM-Grid-width = 100m

Map data © OpenStreetMap contributors

lon 15.09750 lat 48.16171



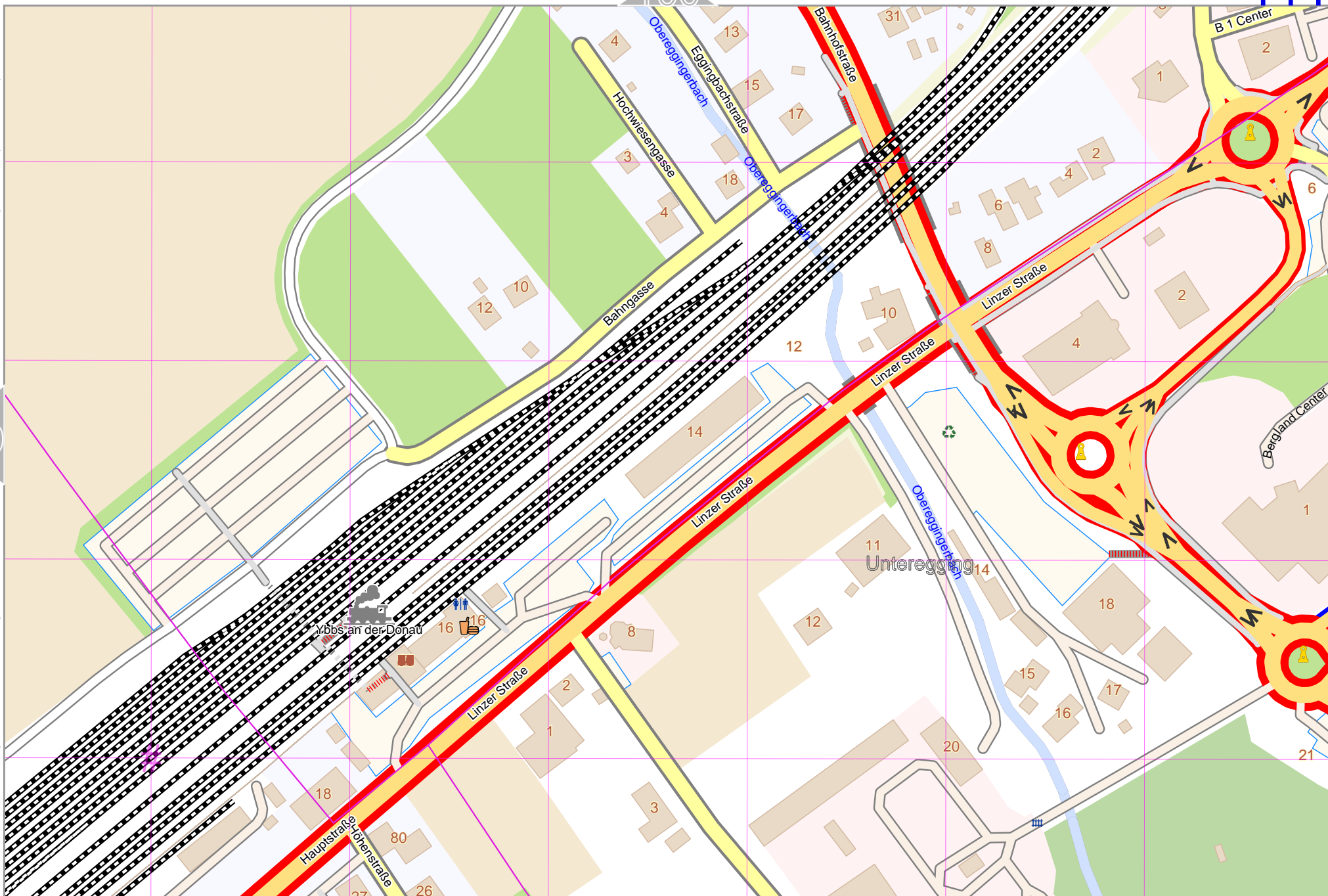
lon 15.08853 lat 48.15766 [nom. scale = 1 / 2500]

pdfmap_20241008_150948_Landkarte_Ybbs_15.0582_48.1748_193.pdf

UTM: 33 U easting 506.60 km northing 5333.90 km
UTM-Grid-width = 100m

Map data © OpenStreetMap contributors

lon 15.09717 lat 48.15766 [nom. scale = 1 / 2500]



UTM: 33 U easting 507.30 km northing 5333.90 km
UTM-Grid-width = 100m

lon 15.10614 lat 48.16171 pdfmap_20241008_150948_Landkarte_Ybbs_15.0582_48.1748_193.pdf

Map data © OpenStreetMap contributors

lon 15.01078 lat 48.15384 [nom. scale = 1 / 2500]

lon 15.01975 lat 48.15789

pdfmap_20241008_150948_Landkarte_Ybbs_15.0582_48.1748_193.pdf

UTM: 33 U easting 500.90 km northing 5333.40 km
UTM-Grid-width = 100m



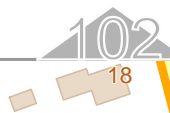
Map data © OpenStreetMap contributors

lon 15.01942 lat 48.15384 [nom. scale = 1 / 2500]

UTM: 33 U easting 501.50 km northing 5333.40 km
UTM-Grid-width = 100m

lon 15.02839 lat 48.15789

pdfmap_20241008_150948_Landkarte_Ybbs_15.0582_48.1748_193.pdf



Öscherblickstraße

Öscherblickstraße

Ennsbach

Map data © OpenStreetMap contributors

lon 15.03703 lat 48.15789

Eitzing

5

2

7

10

113

115

lon 15.02806 lat 48.15384 [nom. scale = 1 / 2500]

pdfmap_20241008_150948_Landkarte_Ybbs_15.0582_48.1748_193.pdf

#

UTM: 33 U easting 502.10 km northing 5333.50 km
UTM-Grid-width = 100m

104

115

Map data © OpenStreetMap contributors

lon 15.04567 lat 48.15789

lon 15.03670 lat 48.15384 [nom. scale = 1 / 2500]

pdfmap_20241008_150948_Landkarte_Ybbs_15.0582_48.1748_193.pdf

114

116

Aattlingen

Kreuzfeld

Martinsbach

Sankt Martin Straße

Martinsbach

Ybbsfeldstraße

Kreuzfeld

#

UTM: 33 U easting 502.80 km northing 5333.50 km
UTM-Grid-width = 100m

Map data © OpenStreetMap contributors

lon 15.04533 lat 48.15384 [nom. scale = 1 / 2500]



lon 15.05431 lat 48.15789

pdfmap_20241008_150948_Landkarte_Ybbs_15.0582_48.1748_193.pdf

UTM: 33 U easting 503.40 km northing 5333.50 km
UTM-Grid-width = 100m

Map data © OpenStreetMap contributors

lon 15.06295 lat 48.15789

lon 15.05397 lat 48.15384 [nom. scale = 1 / 2500]

pdfmap_20241008_150948_Landkarte_Ybbs_15.0582_48.1748_193.pdf

#

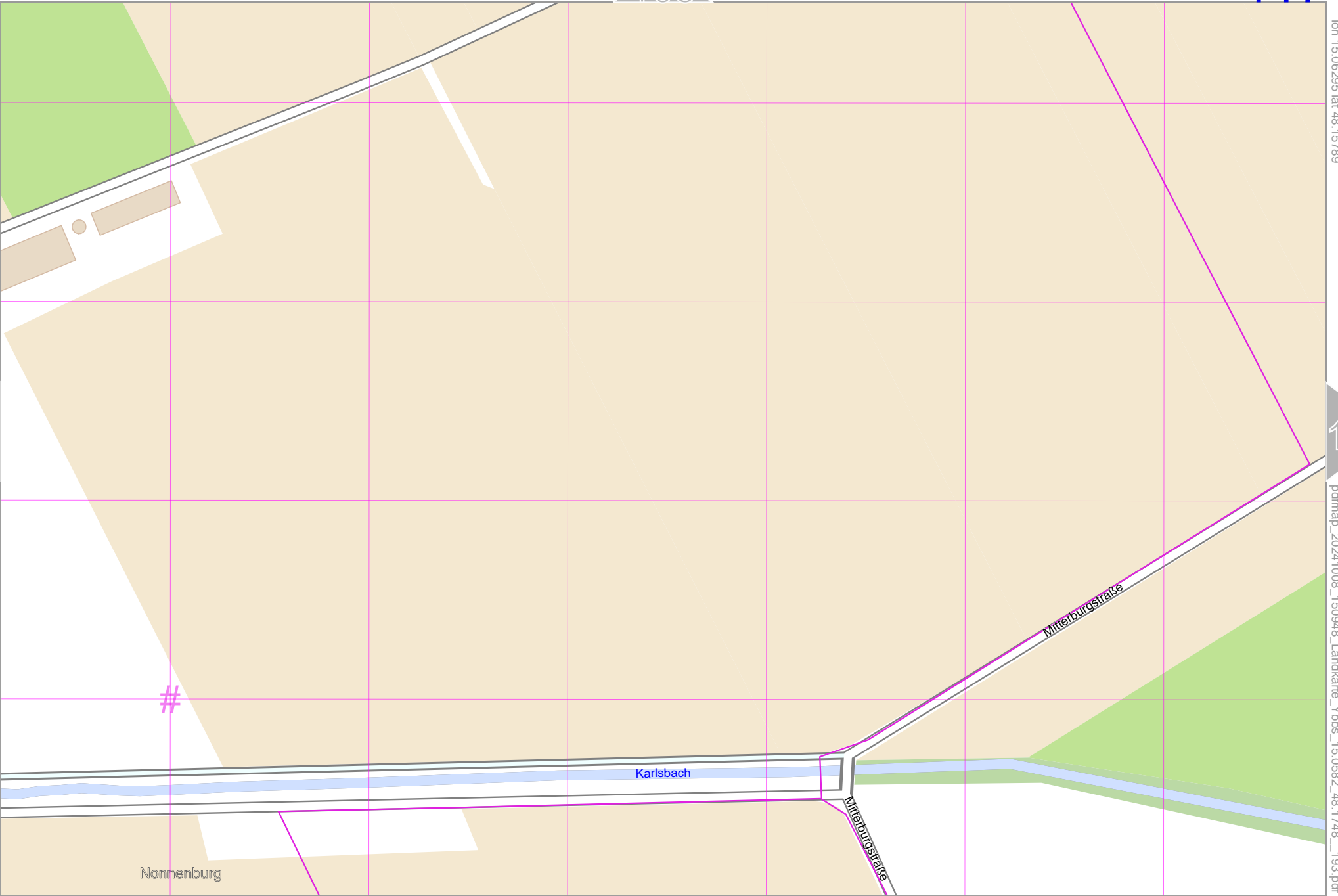
Nonnenburg

Karlsbach

Mitterburgstrake

Mitterburgstrake

UTM: 33 U easting 504.10 km northing 5333.50 km
UTM-Grid-width = 100m

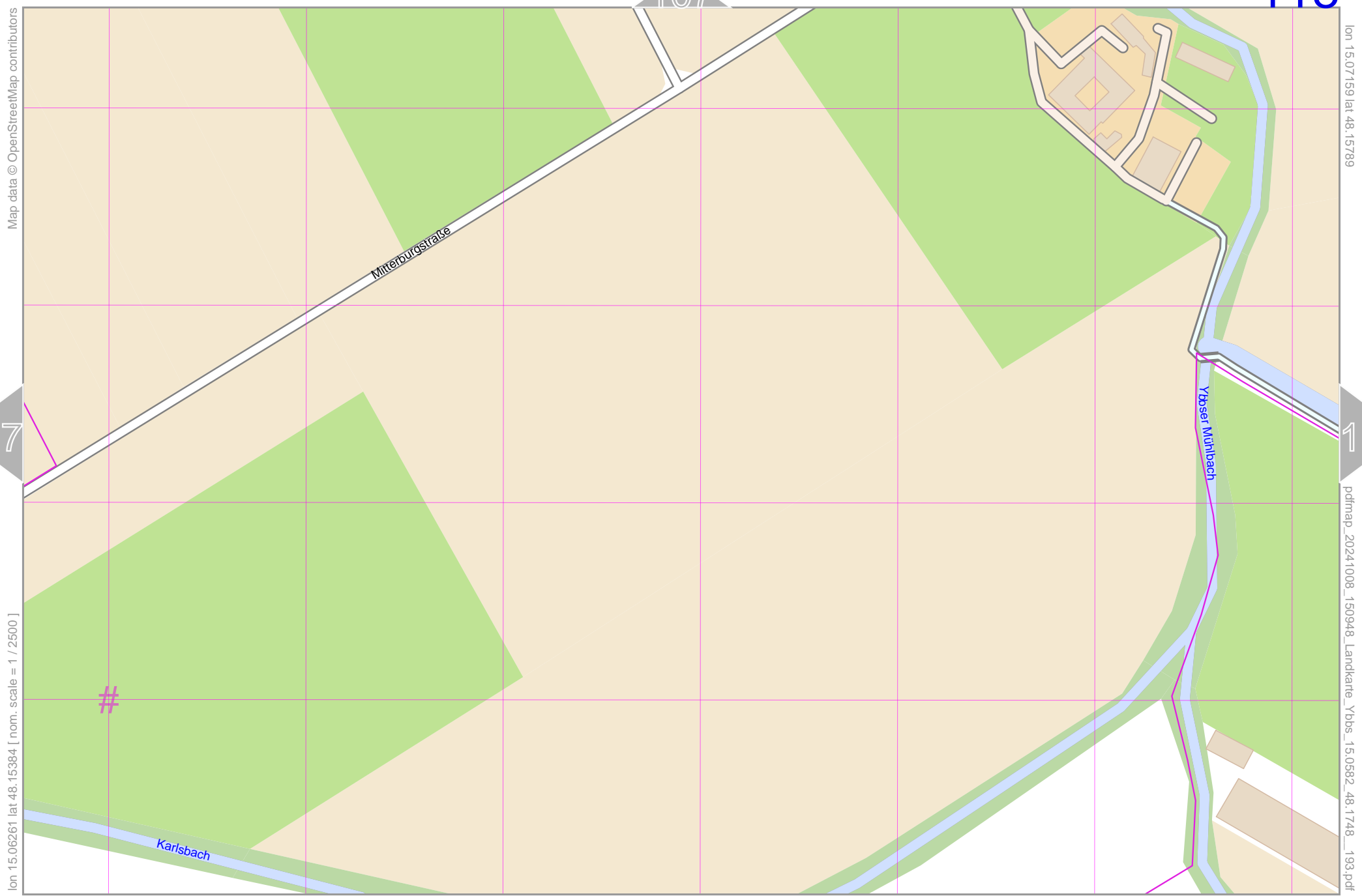


Landkarte Ybbs

top

118

107



Map data © OpenStreetMap contributors

lon 15.071591 lat 48.15789

117

119

lon 15.06261 lat 48.15384 [nom. scale = 1 / 2500]

pdfmap_20241008_150948_Landkarte_Ybbs_15.0582_48.1748_193.pdf

UTM: 33 U easting 504.70 km northing 5333.50 km
UTM-Grid-width = 100m

Map data © OpenStreetMap contributors

lon 15.07125 lat 48.15384 [nom. scale = 1 / 2500]

UTM: 33 U easting 505.30 km northing 5333.50 km
UTM-Grid-width = 100m

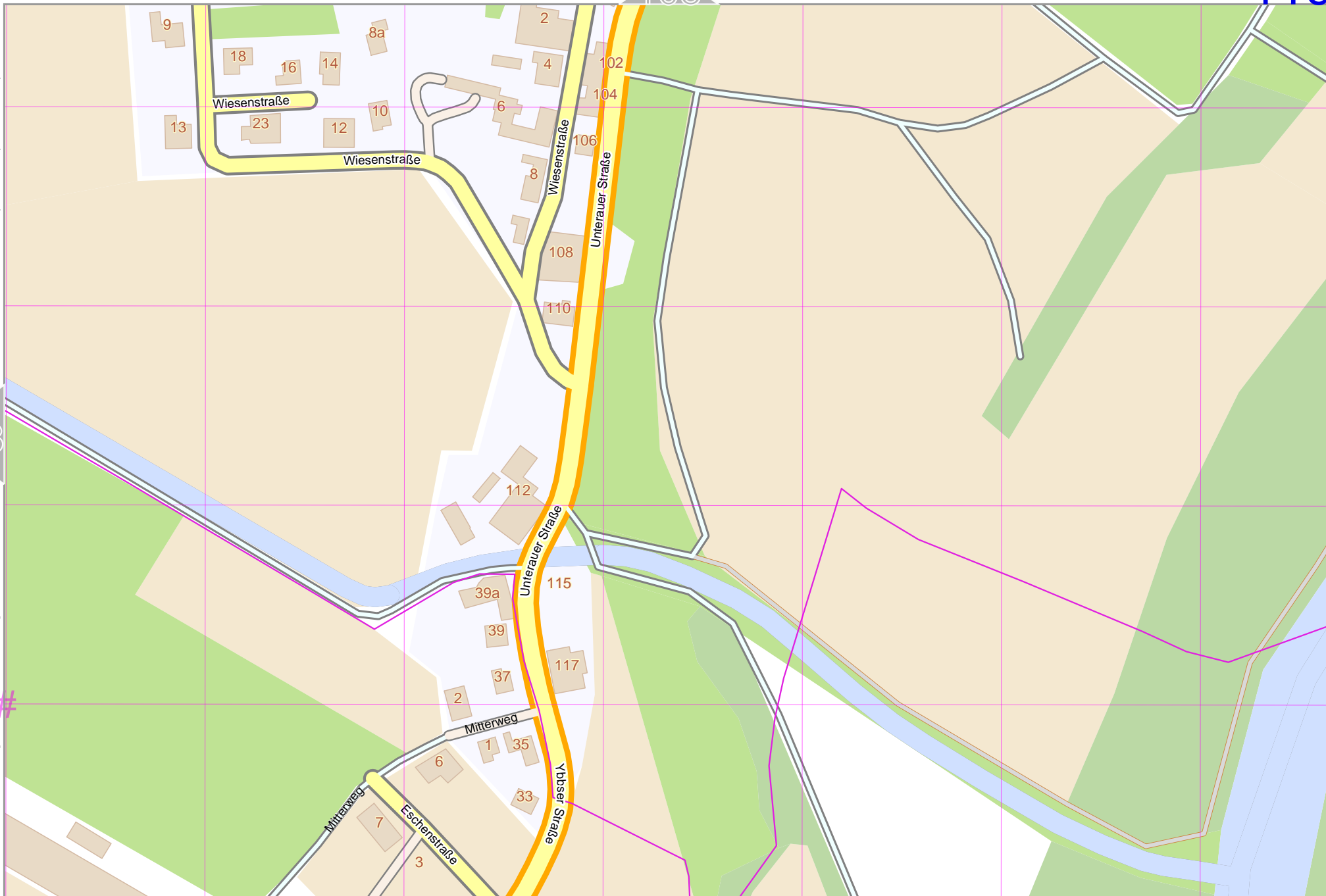
108

119

lon 15.08023 lat 48.15789

pdfmap_20241008_150948_Landkarte_Ybbs_15.0582_48.1748_193.pdf

120



Map data © OpenStreetMap contributors

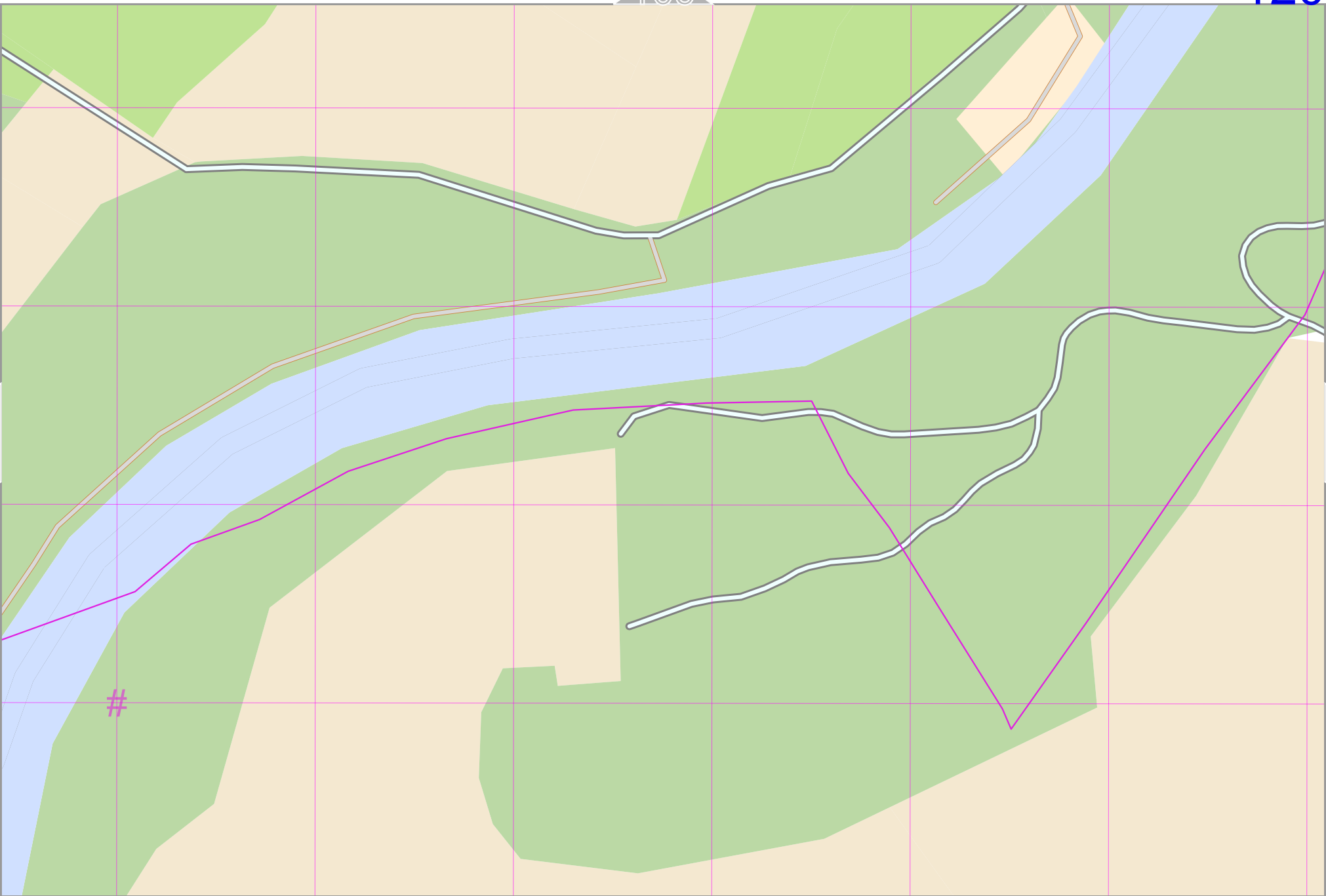
lon 15.08887 | lat 48.15789

lon 15.07989 | lat 48.15384 [nom. scale = 1 / 2500]

pdfmap_20241008_150948_Landkarte_Ybbs_15.0582_48.1748_193.pdf

#

UTM: 33 U easting 506.00 km northing 5333.50 km
UTM-Grid-width = 100m

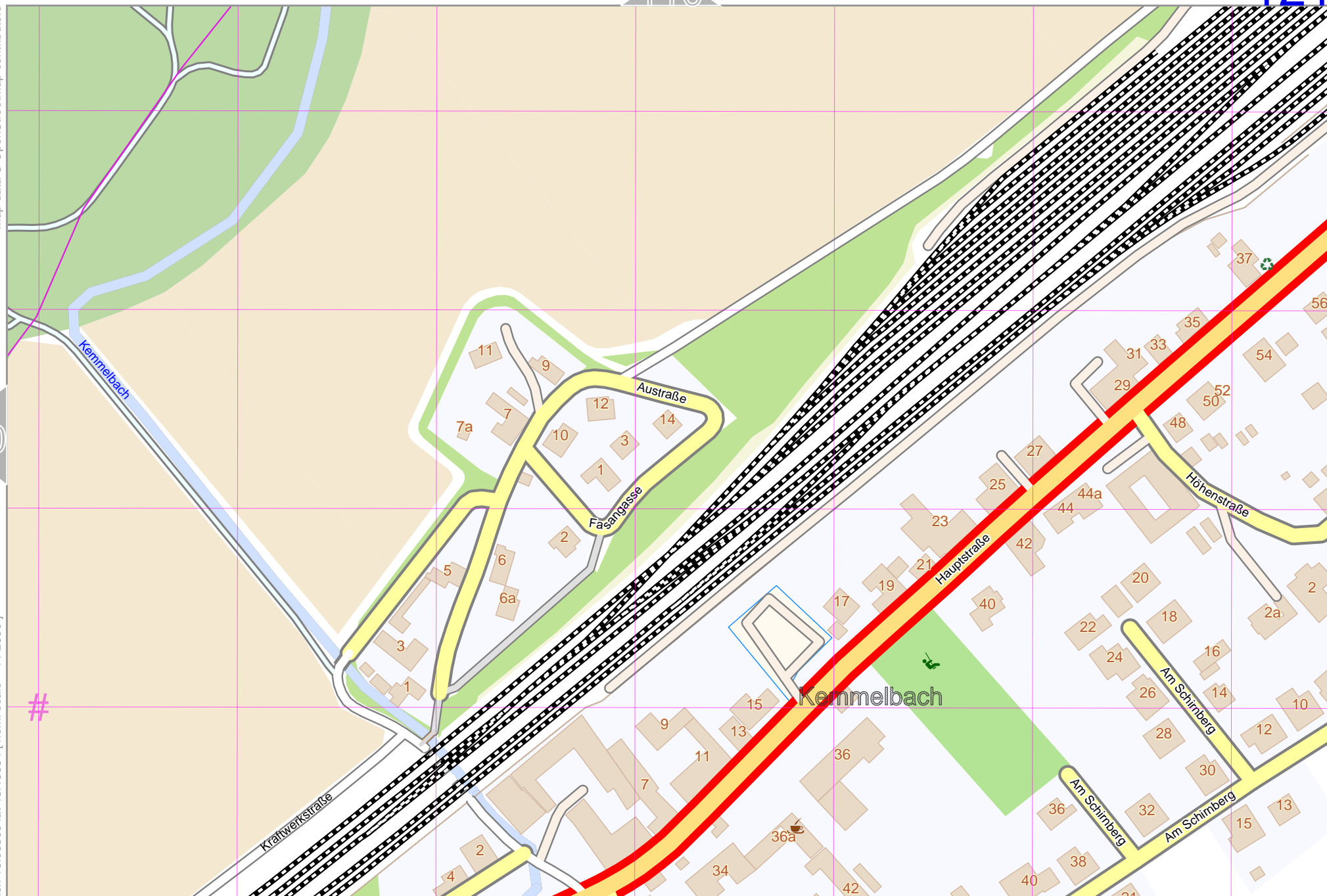


Map data © OpenStreetMap contributors

lon 15.08853 lat 48.15384 [nom. scale = 1 / 2500]

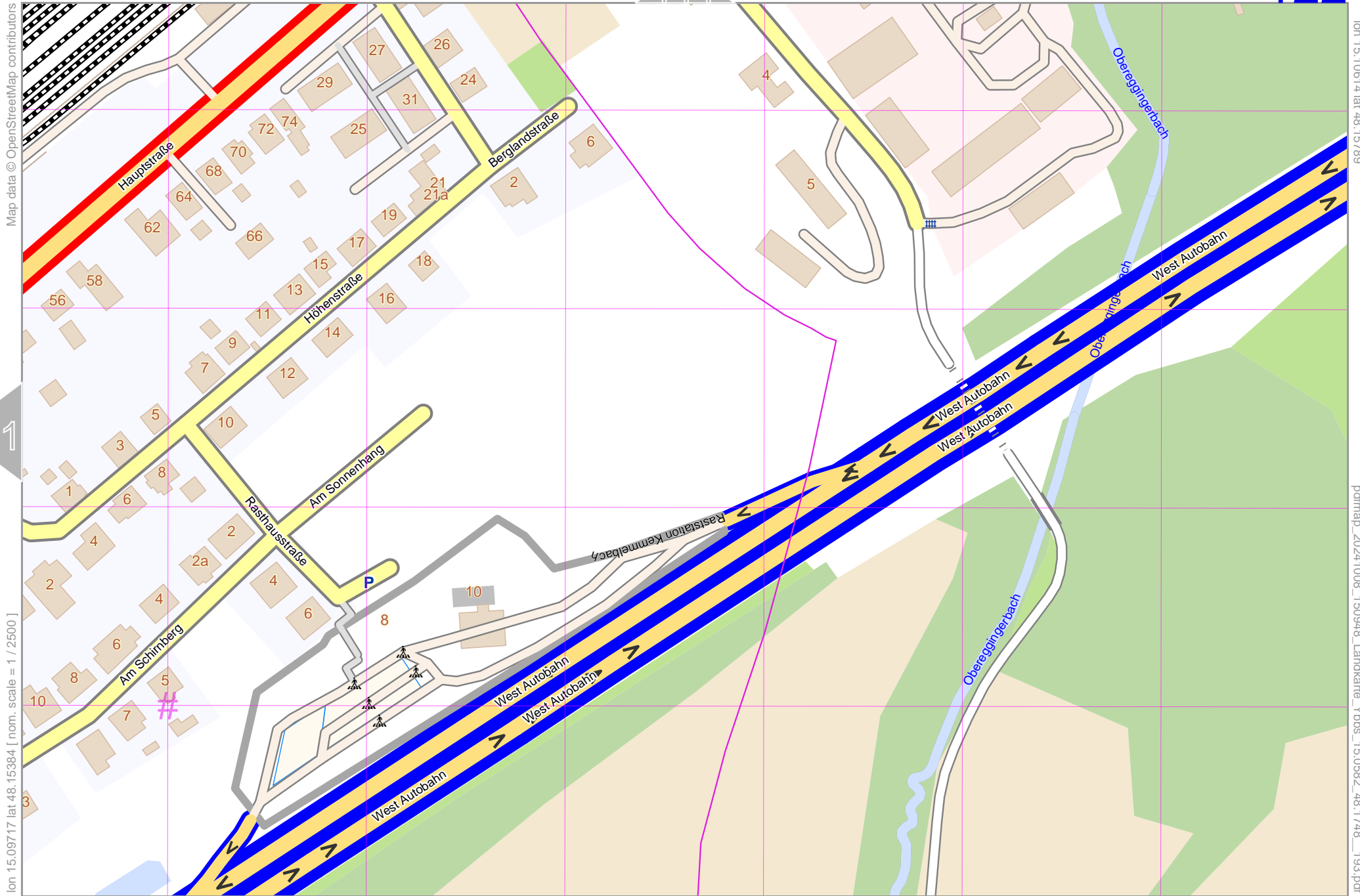
lon 15.09750 lat 48.15789

pdfmap_20241008_150948_Landkarte_Ybbs_15.0582_48.1748_193.pdf



#

UTM: 33 U easting 506.60 km northing 5333.50 km
UTM-Grid-width = 100m



lon 15.09717 lat 48.15384 [nom. scale = 1 / 2500]

lon 15.10614 lat 48.15789

pdfmap_20241008_150948_Landkarte_Ybbs_15.0582_48.1748_193.pdf

UTM: 33 U easting 507.30 km northing 5333.50 km
UTM-Grid-width = 100m