

Map data © OpenStreetMap contributors

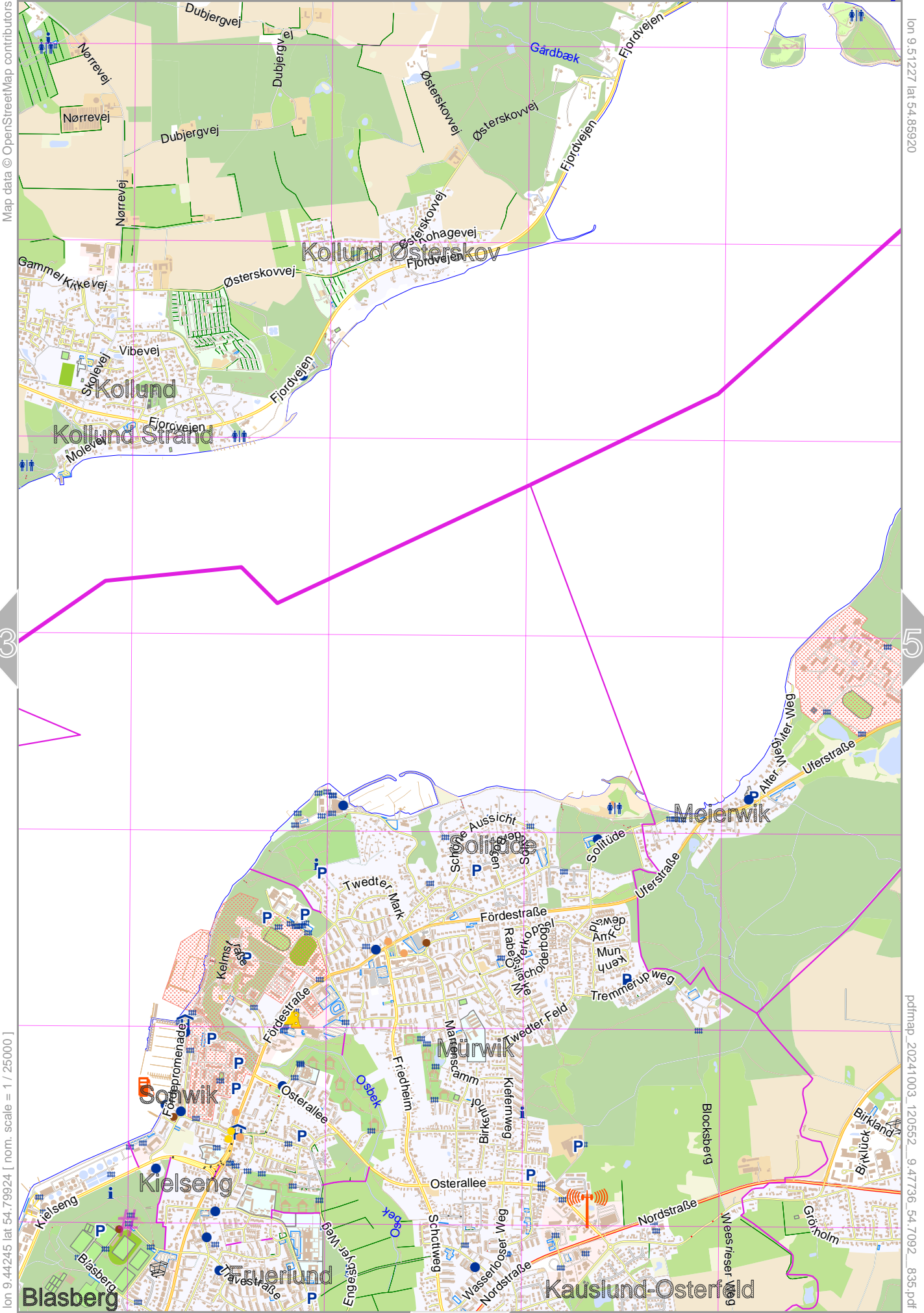
lon 9.51227 lat 54.85920

3

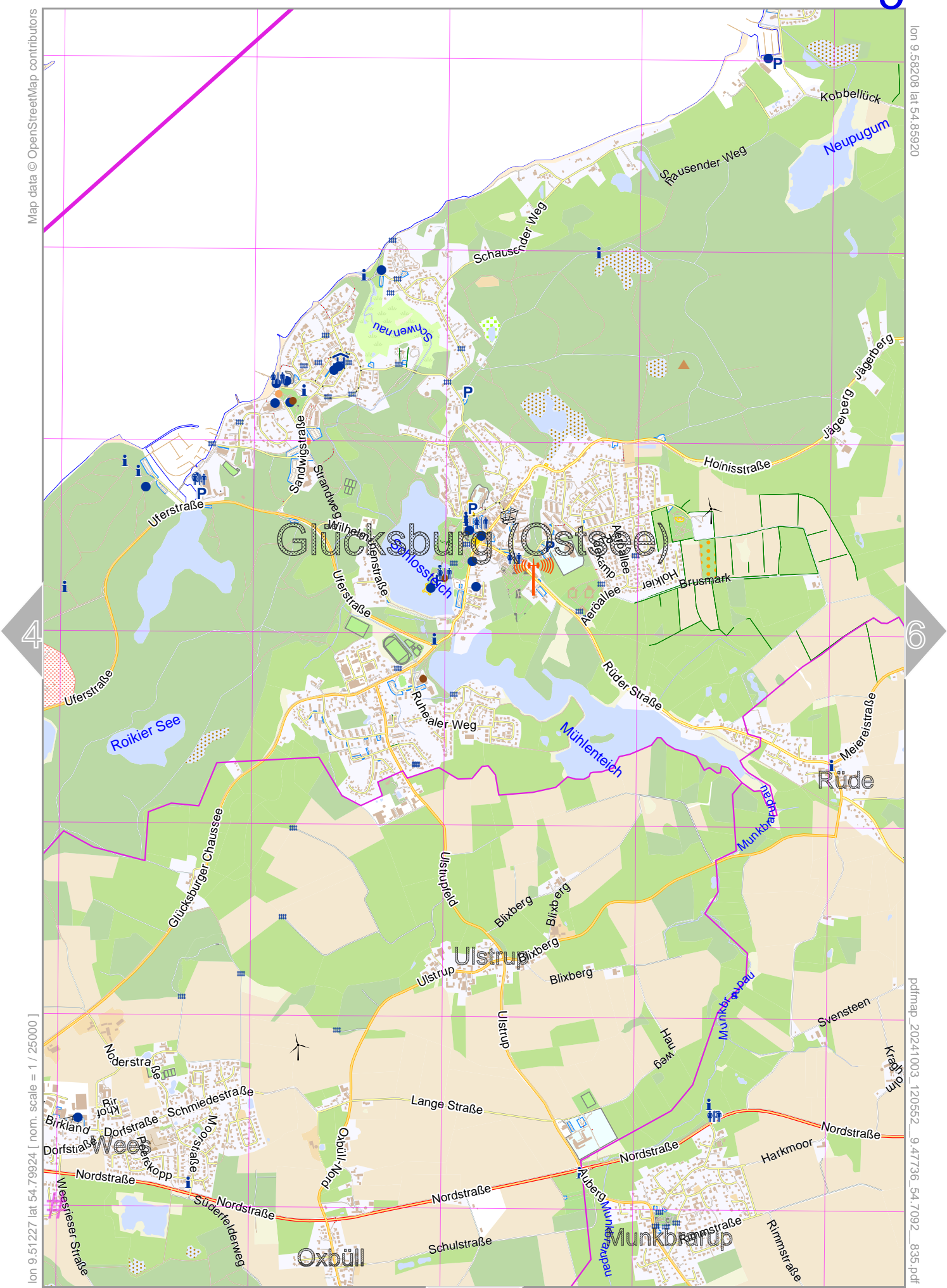
5

lon 9.44245 lat 54.79924 | nom. scale = 1 / 250000

pdfmap_20241003_120552_9.47736_54.7092_835.pdf

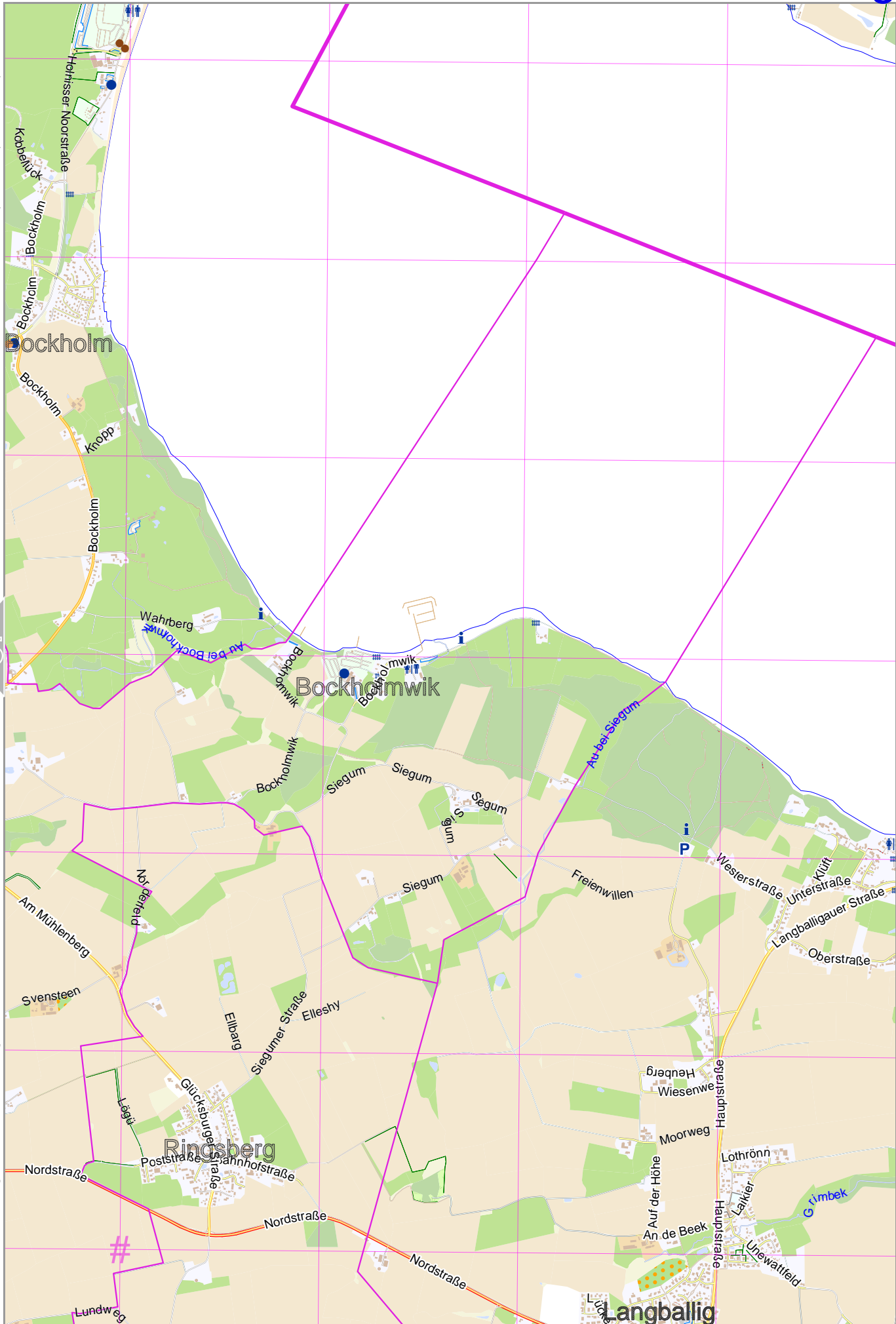


UTM: 32 U easting 529.00 km northing 6073.00 km
UTM-Grid-width = 1000m



Map data © OpenStreetMap contributors

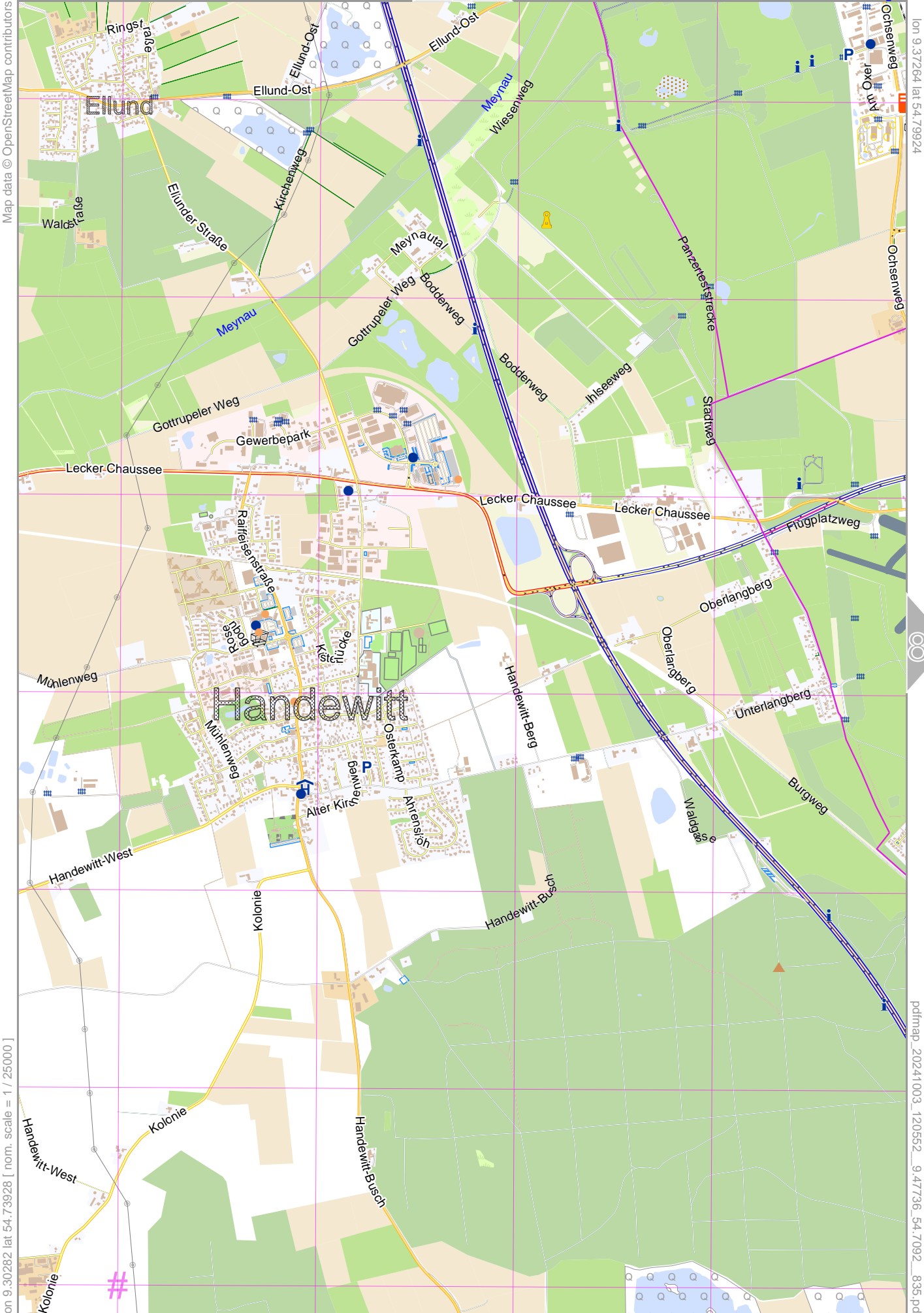
lon 9.65190 lat 54.85920



lon 9.58208 lat 54.79924 [nom. scale = 1 / 25000]

pdfmap_20241003_120552_9.47736_54.7092_835.pdf

UTM: 32 U easting 538.00 km northing 6073.00 km
UTM-Grid-width = 1000m



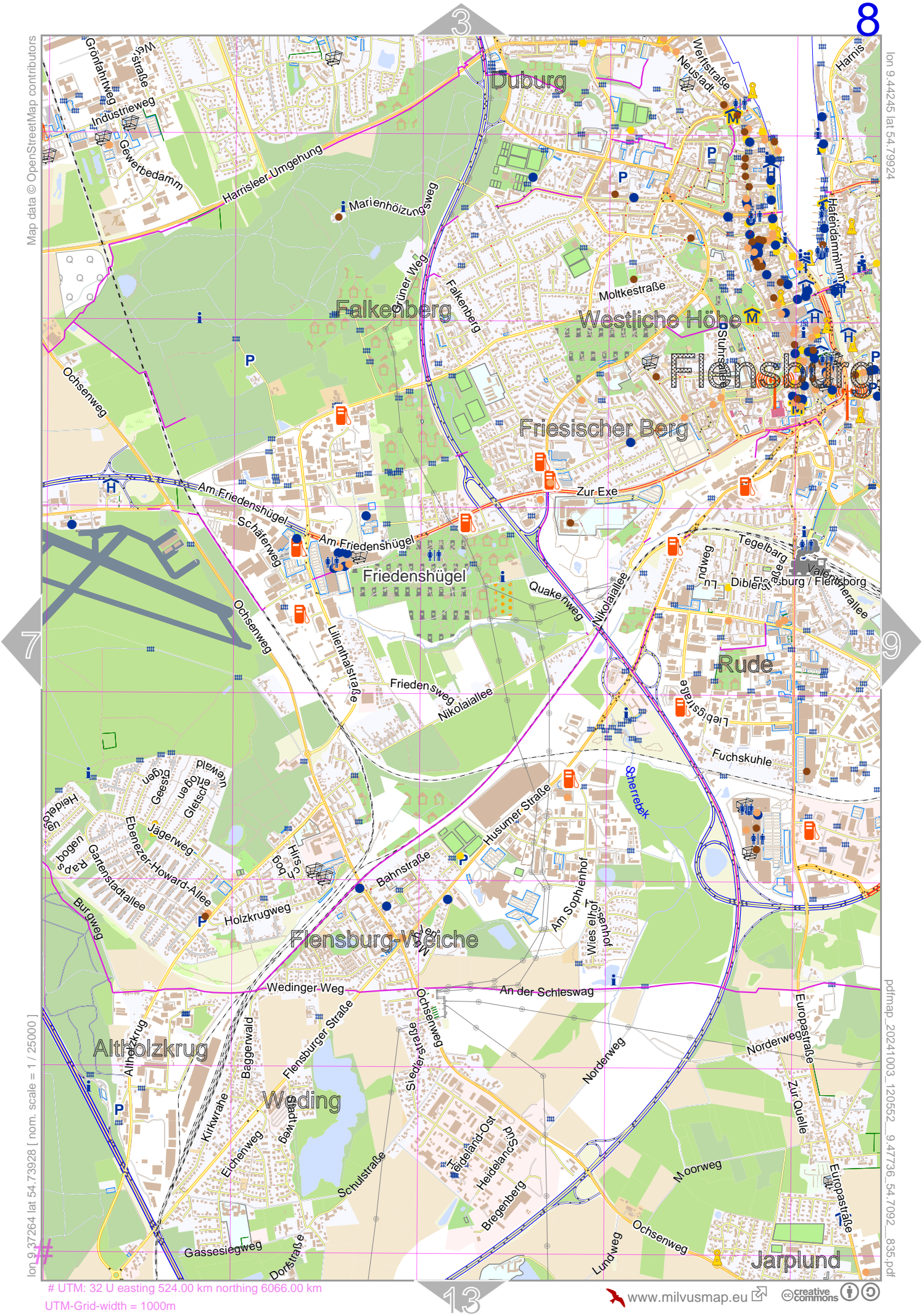
Map data © OpenStreetMap contributors

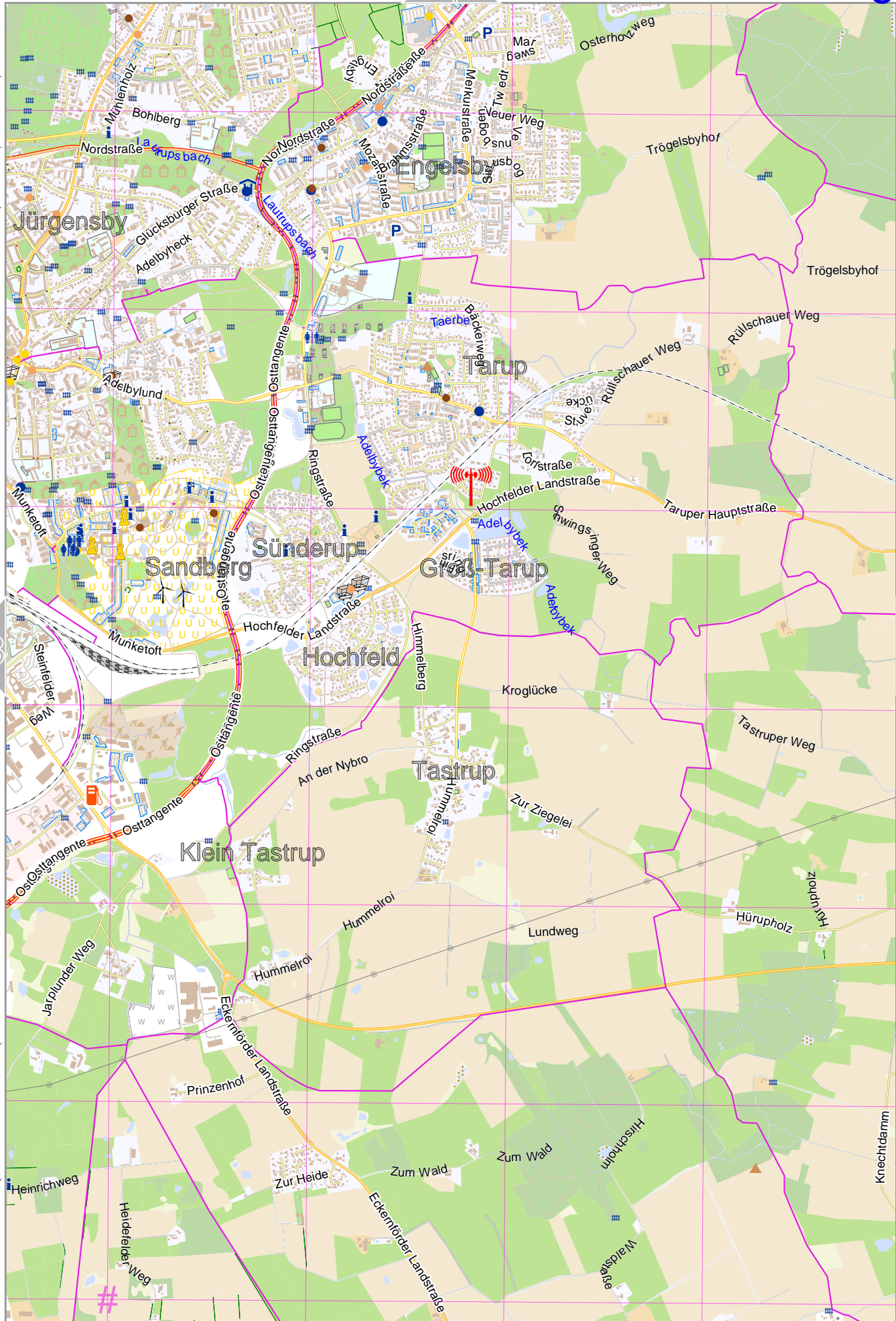
lon 9.37264 lat 54.79924

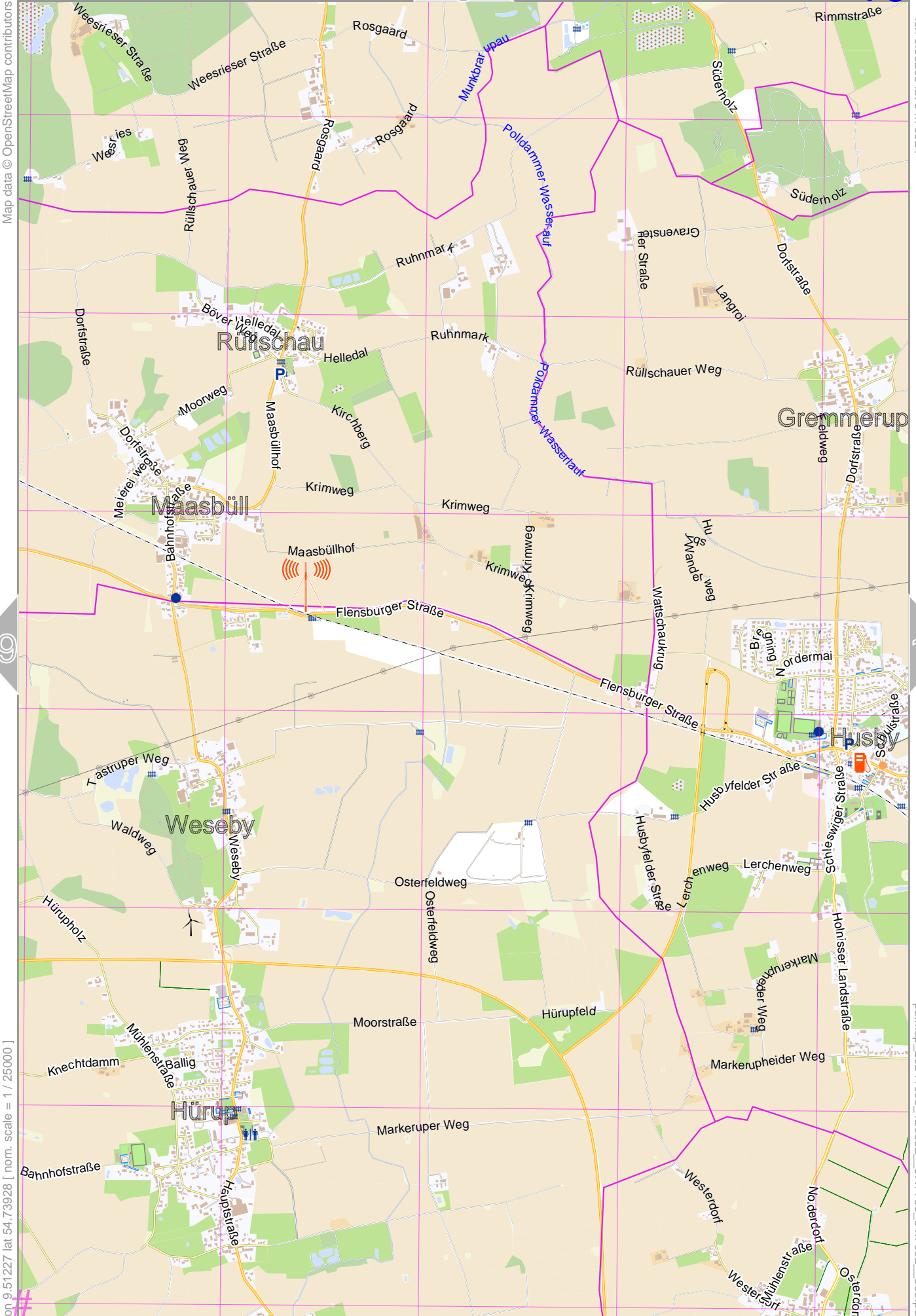
[lon 9.30282 lat 54.73928 | nom. scale = 1 / 250000]

pdfmap_20241003_120552_9.47736_54.7092_835.pdf

UTM: 32 U easting 520.00 km northing 6066.00 km
UTM-Grid-width = 1000m





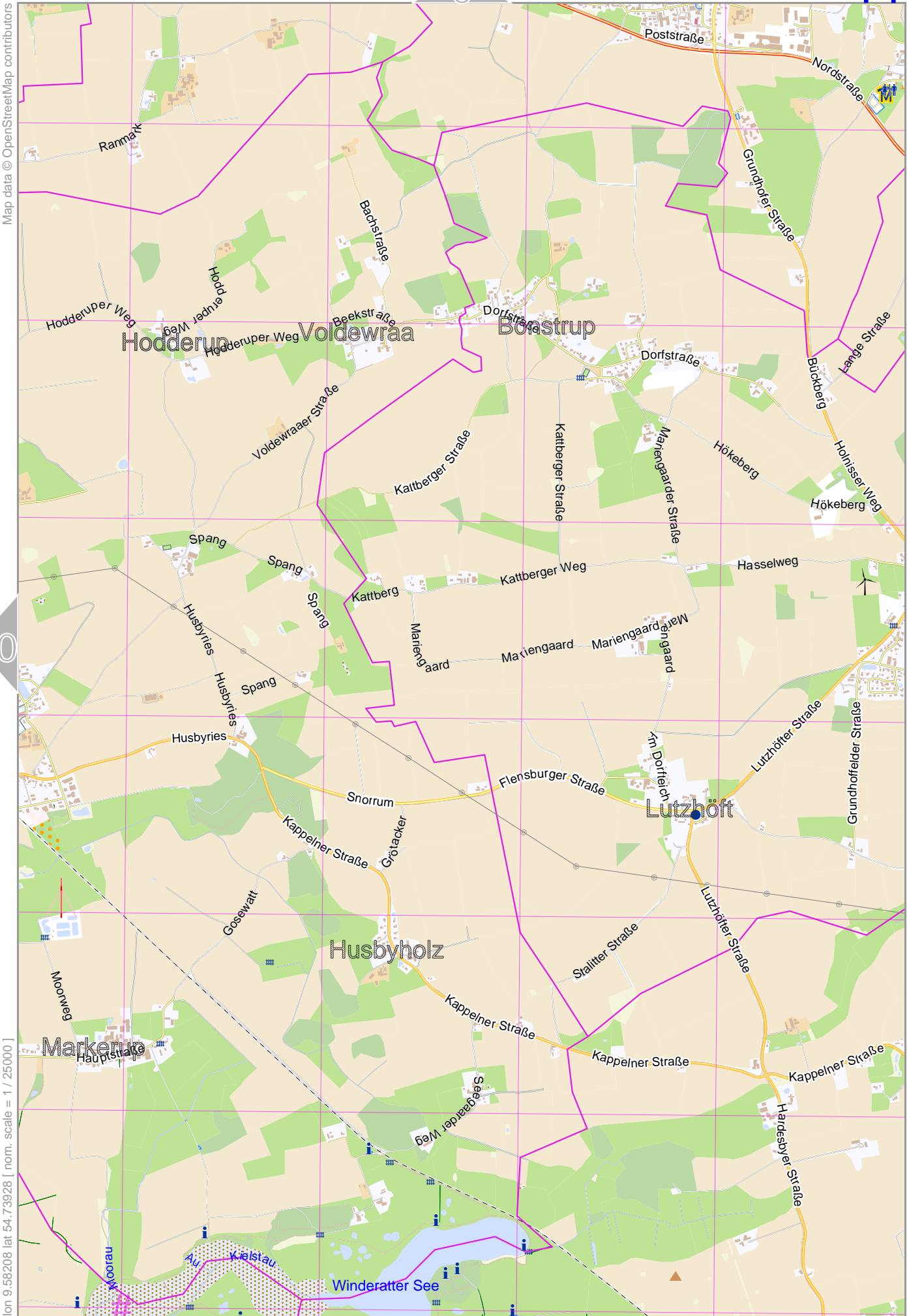


Map data © OpenStreetMap contributors

lon 9.51227 lat 54.73928 | nom. scale = 1 / 25000

pdfmap_20241003_120552_9.47736_54.7092_835.pdf

UTM: 32 U easting 533.00 km northing 6066.00 km
UTM-Grid-width = 1000m



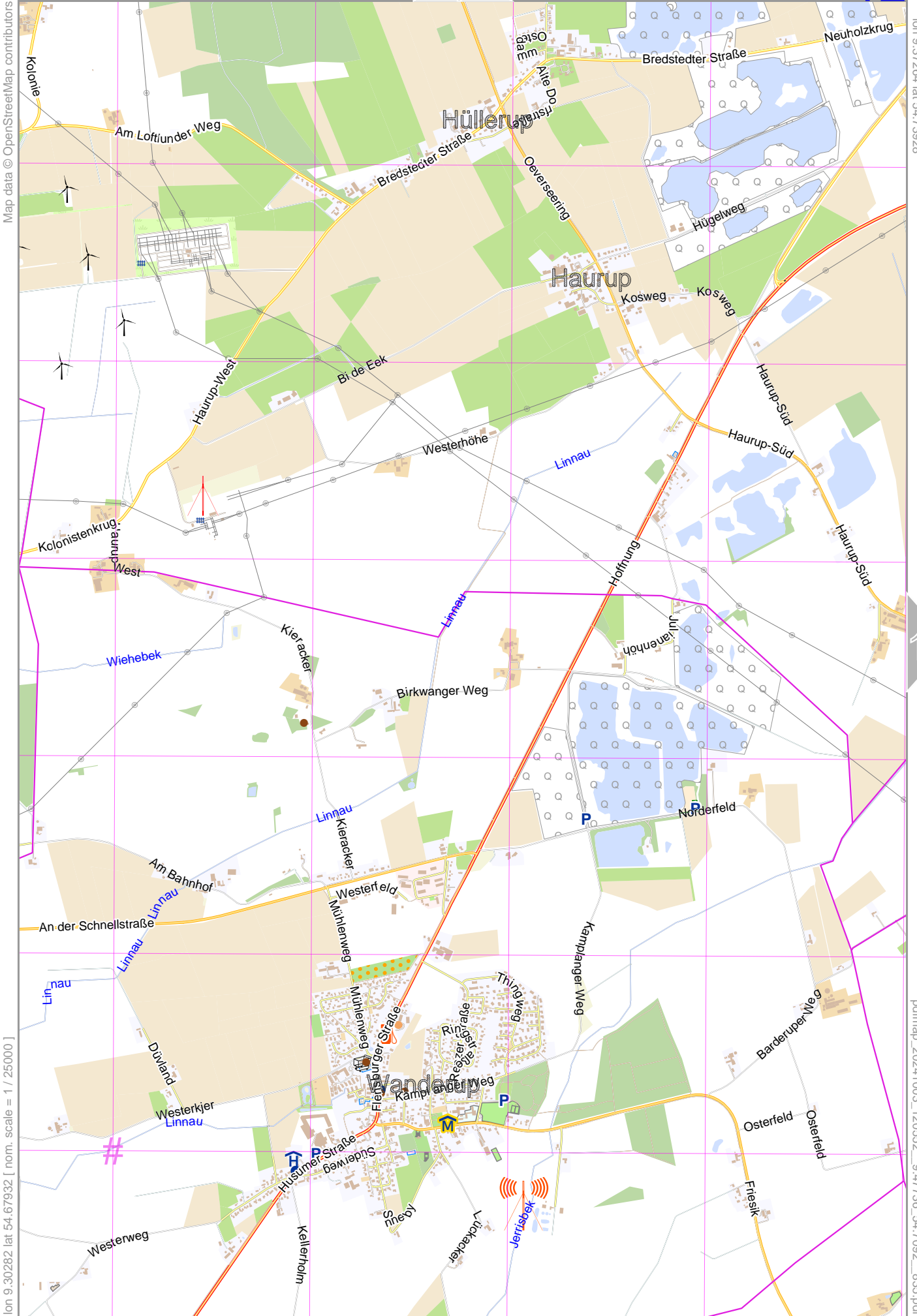
Map data © OpenStreetMap contributors

lon 9.65190 lat 54.79924

lon 9.58208 lat 54.73928 | nom. scale = 1 / 25000

pdfmap_20241003_120552_9.47736_54.7092_835.pdf

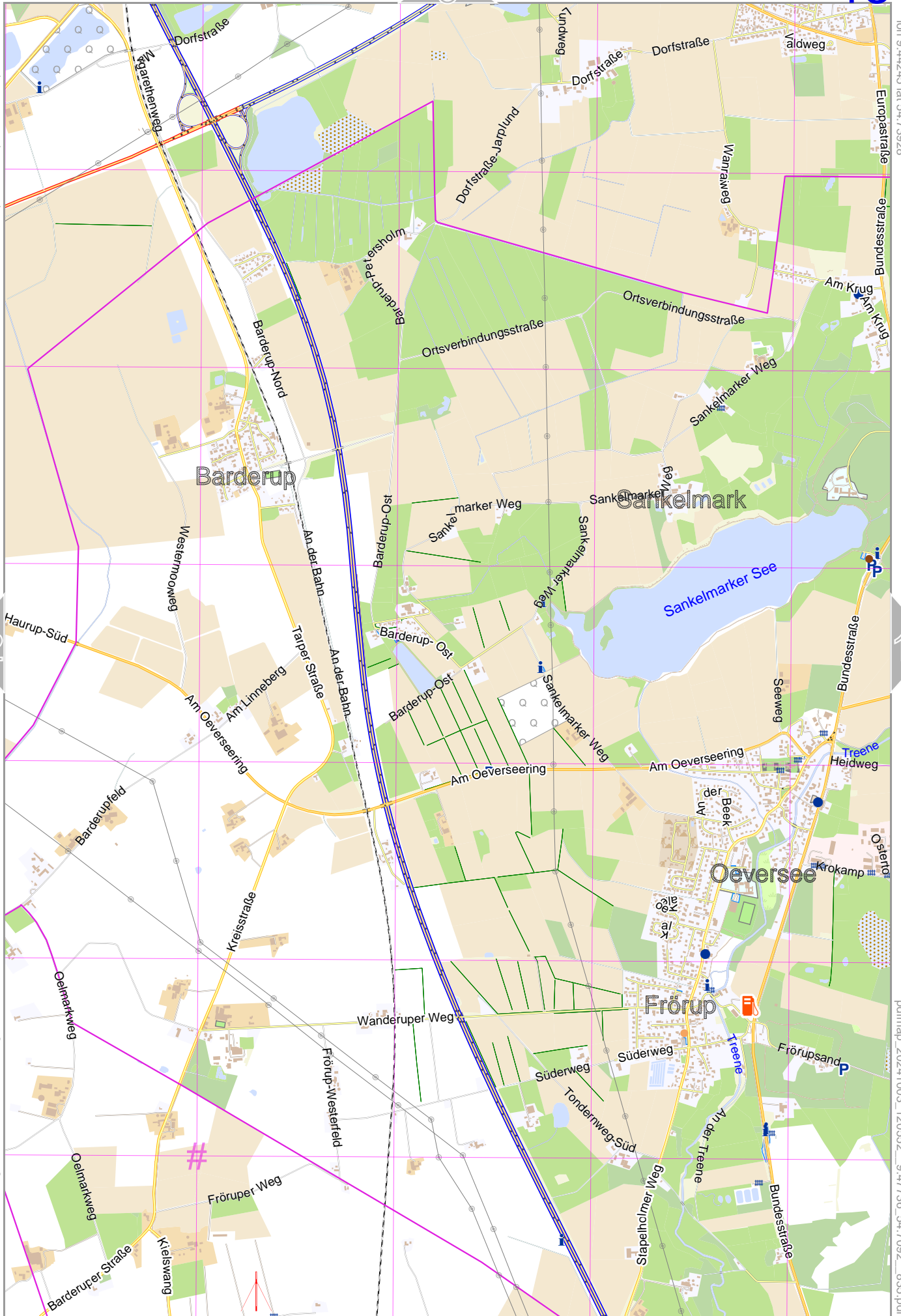
UTM: 32 U easting 538.00 km northing 6066.00 km
UTM-Grid-width = 1000m

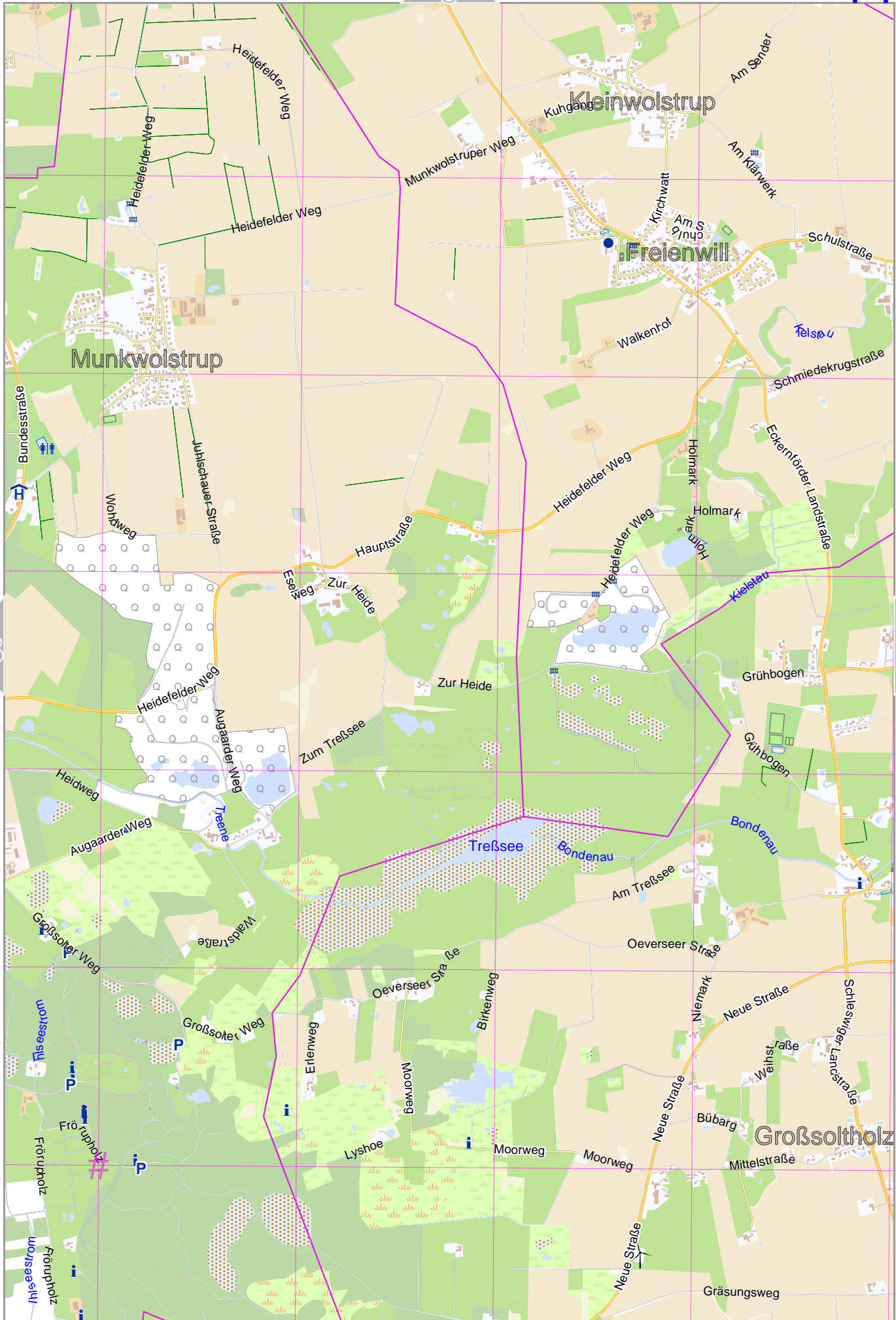


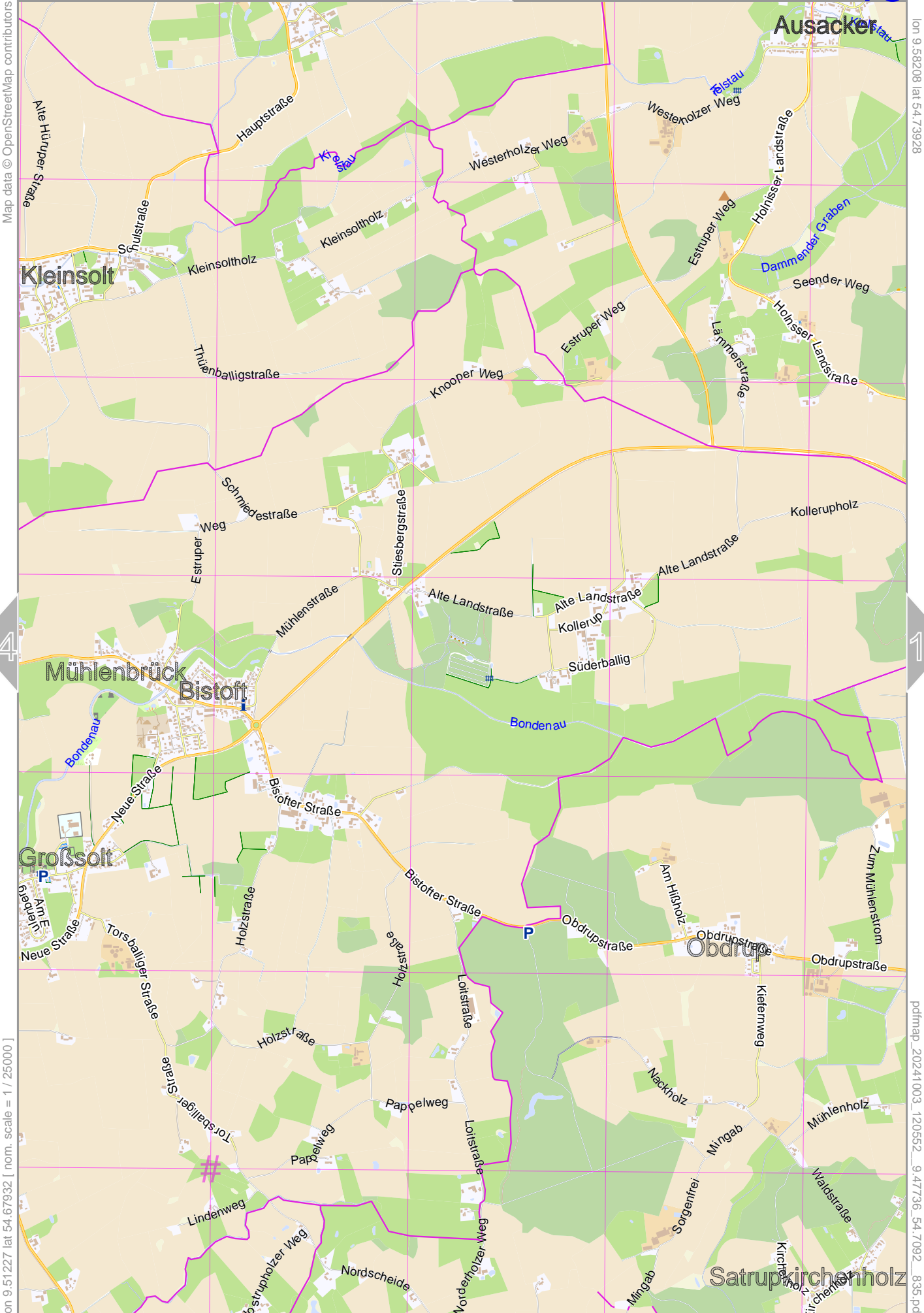
Map data © OpenStreetMap contributors

lon 9.30282 lat 54.67932 | nom. scale = 1 / 250000

UTM: 32 U easting 520.00 km northing 6060.00 km
UTM-Grid-width = 1000m







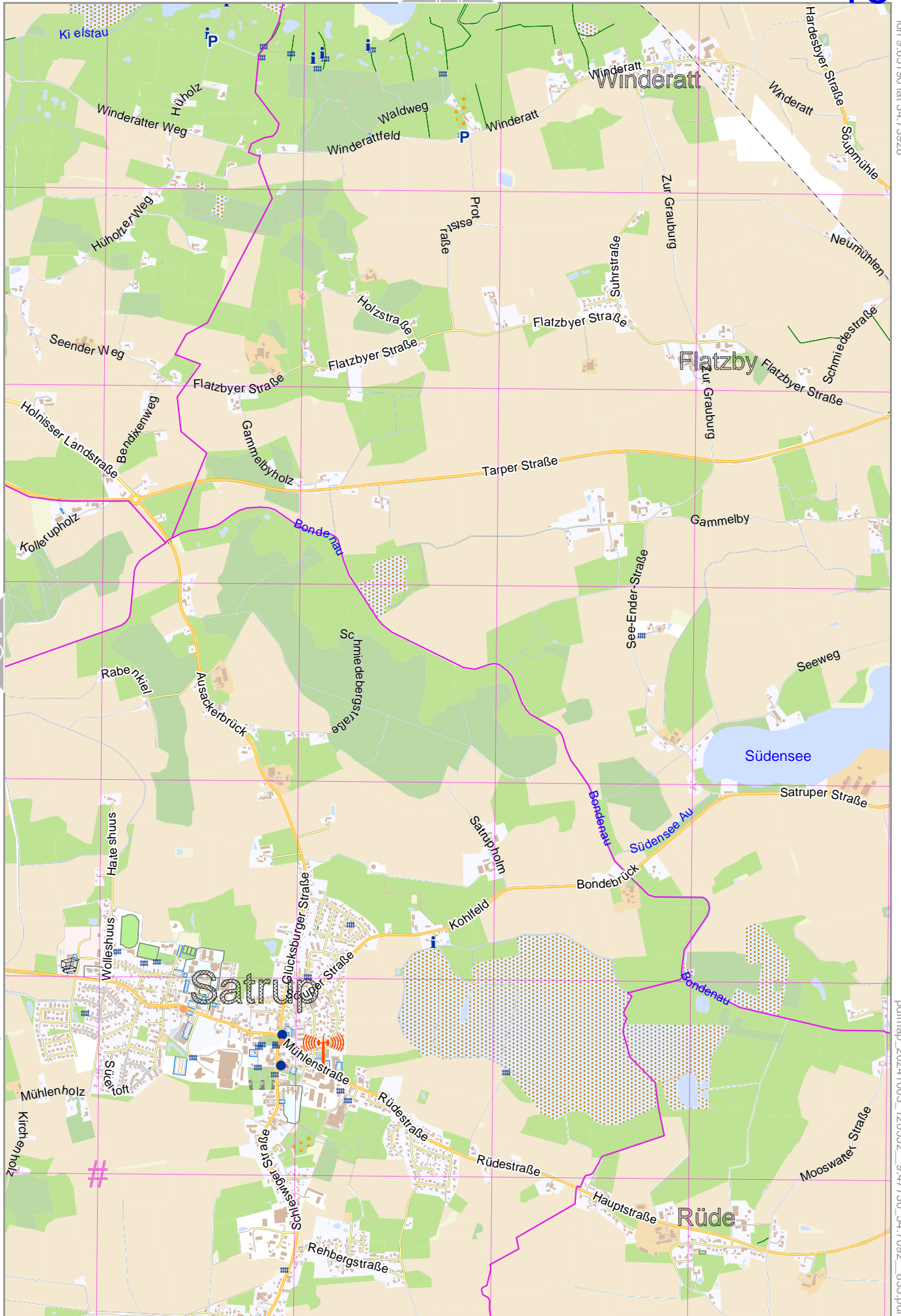
Map data © OpenStreetMap contributors

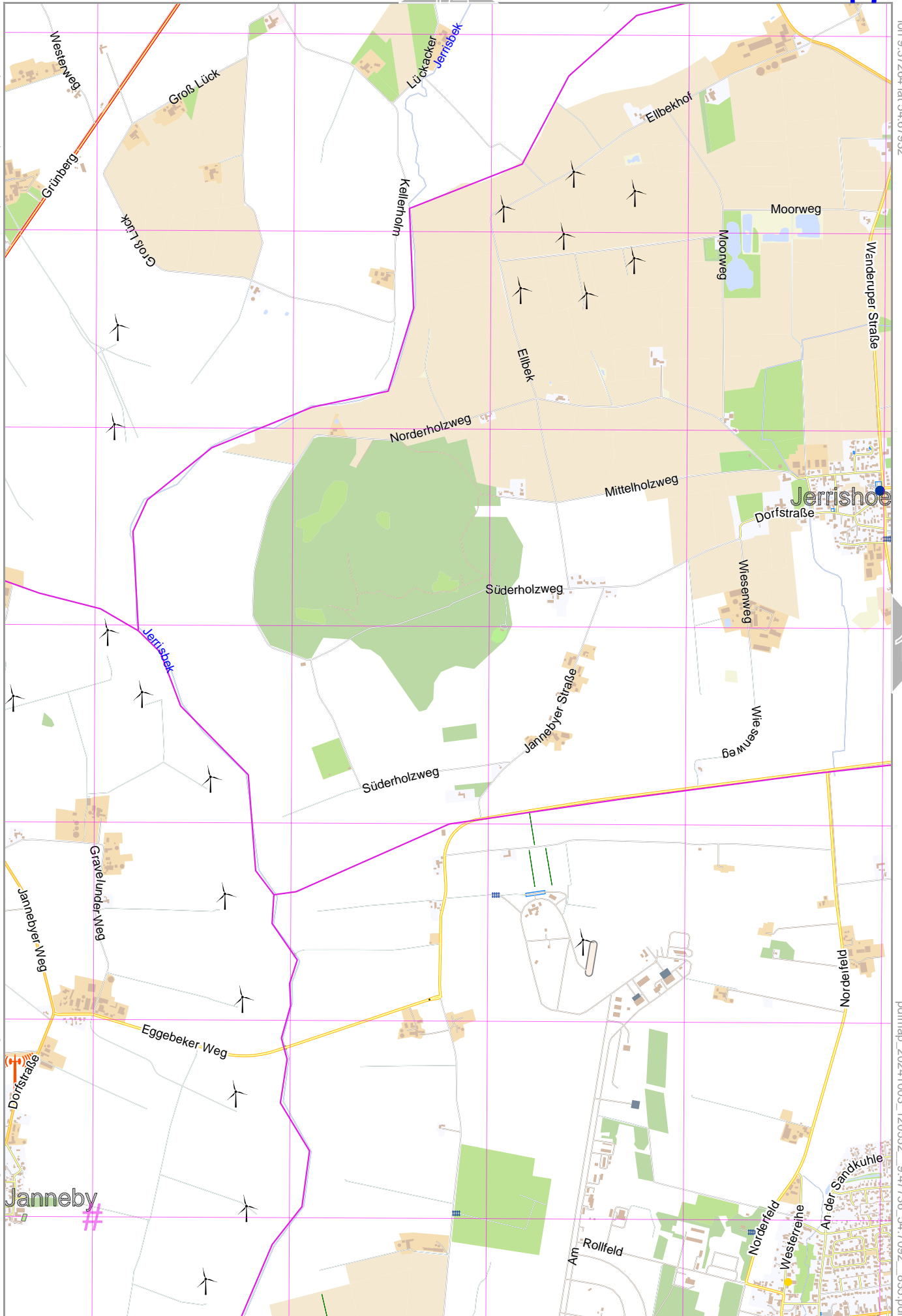
lon 9.58208 lat 54.73928

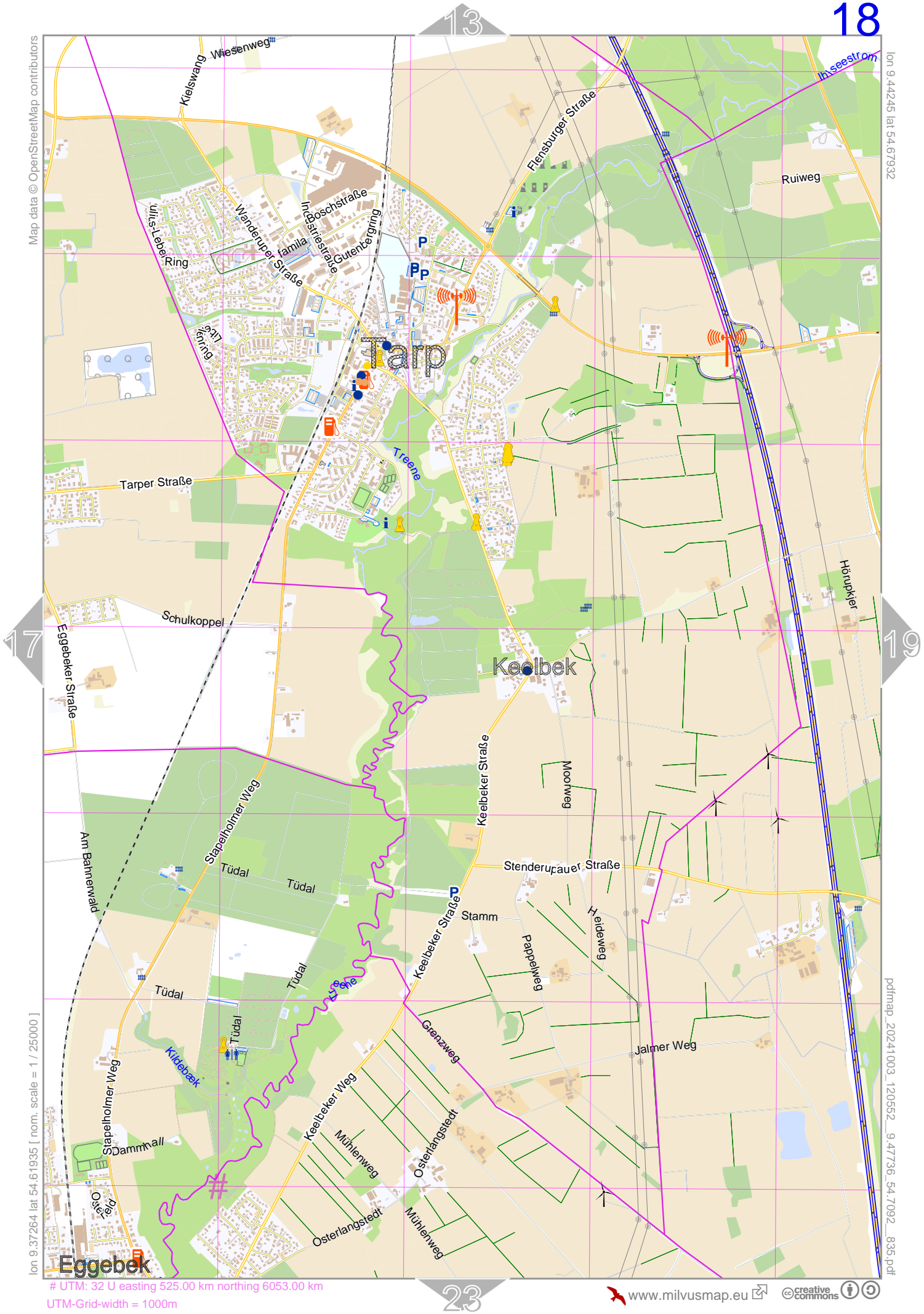
lon 9.51227 lat 54.67932 [nom. scale = 1 / 25000]

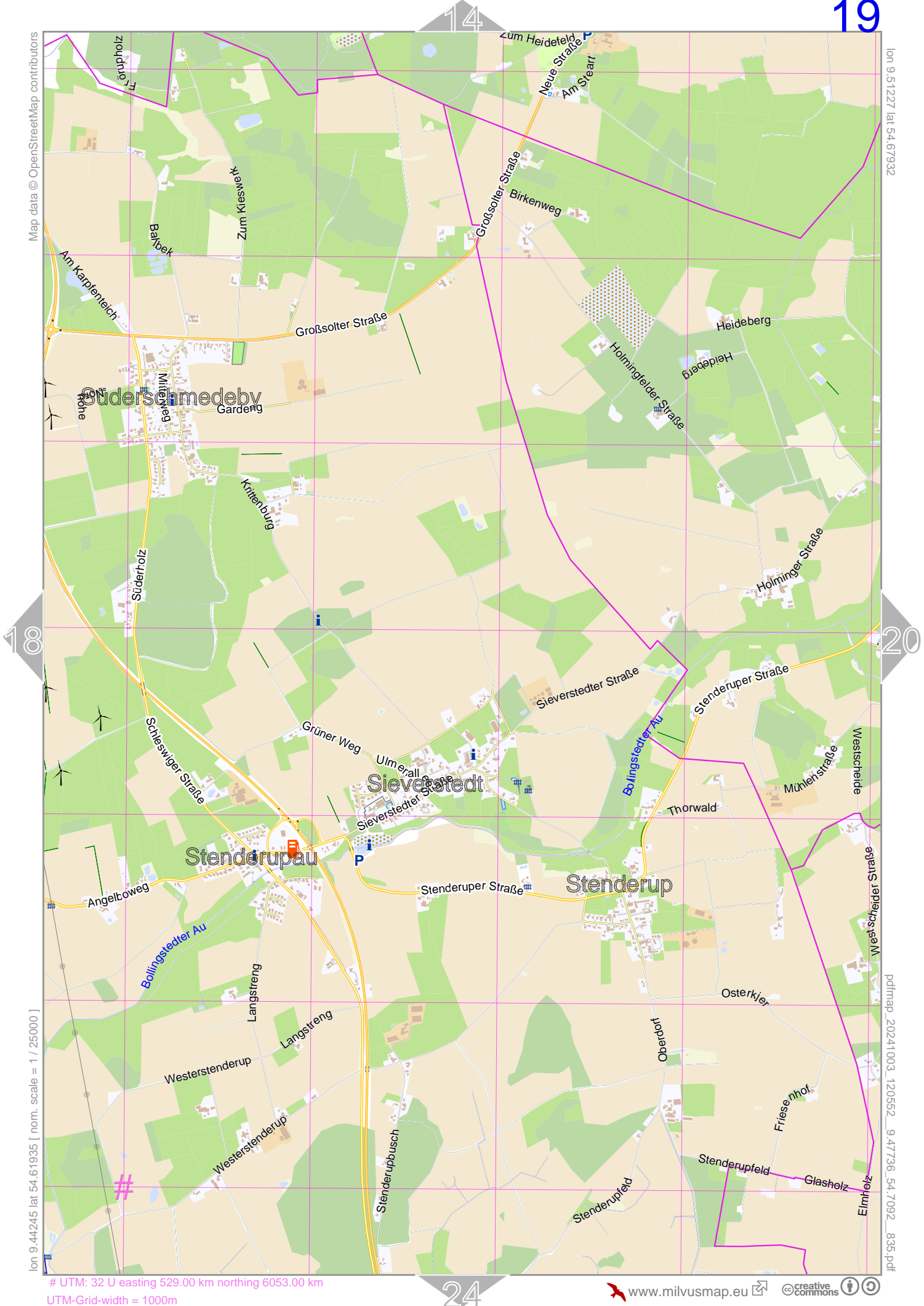
pdfmap_20241003_120552_9.47736_54.7092_835.pdf

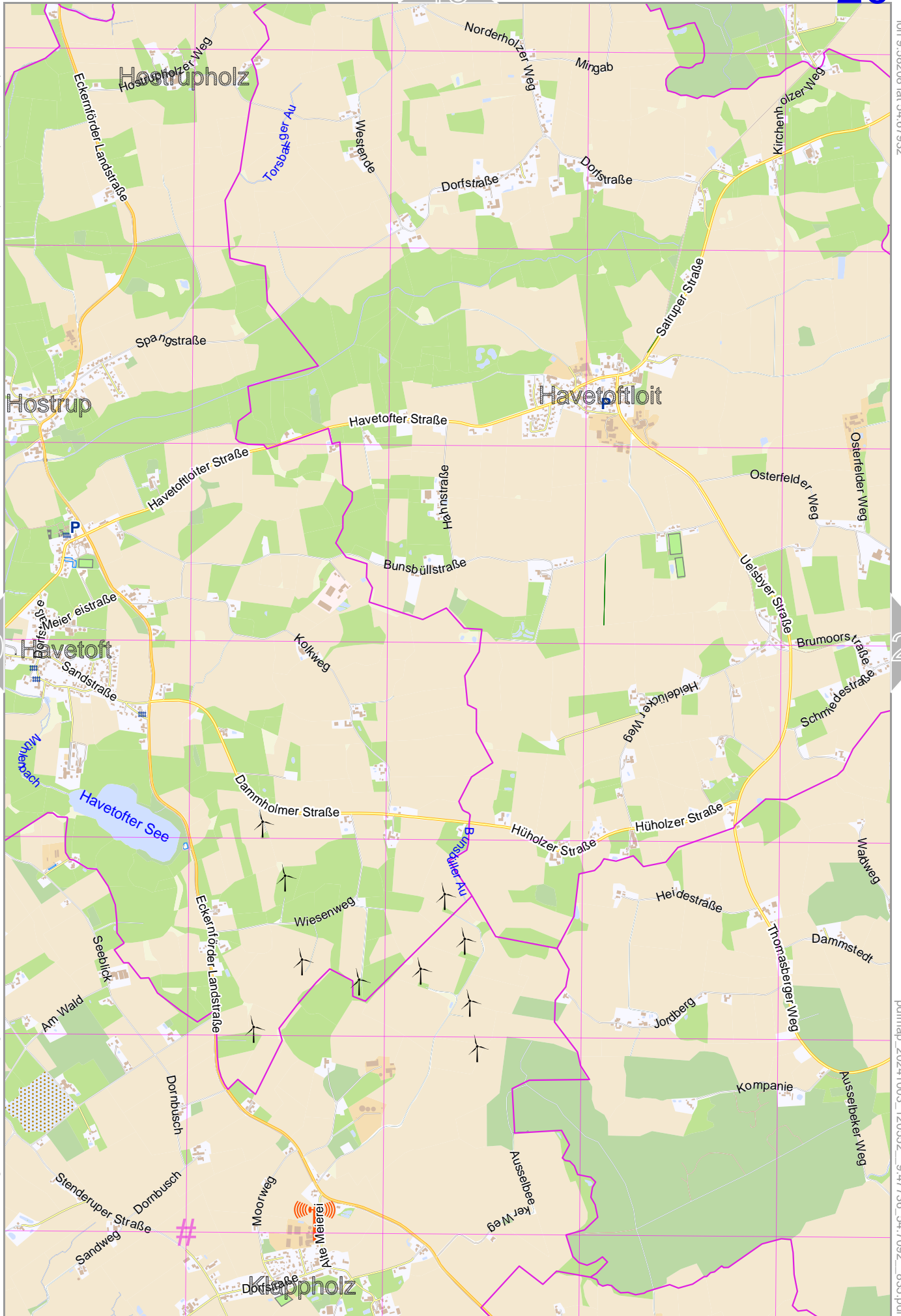
UTM: 32 U easting 534.00 km northing 6060.00 km
UTM-Grid-width = 1000m

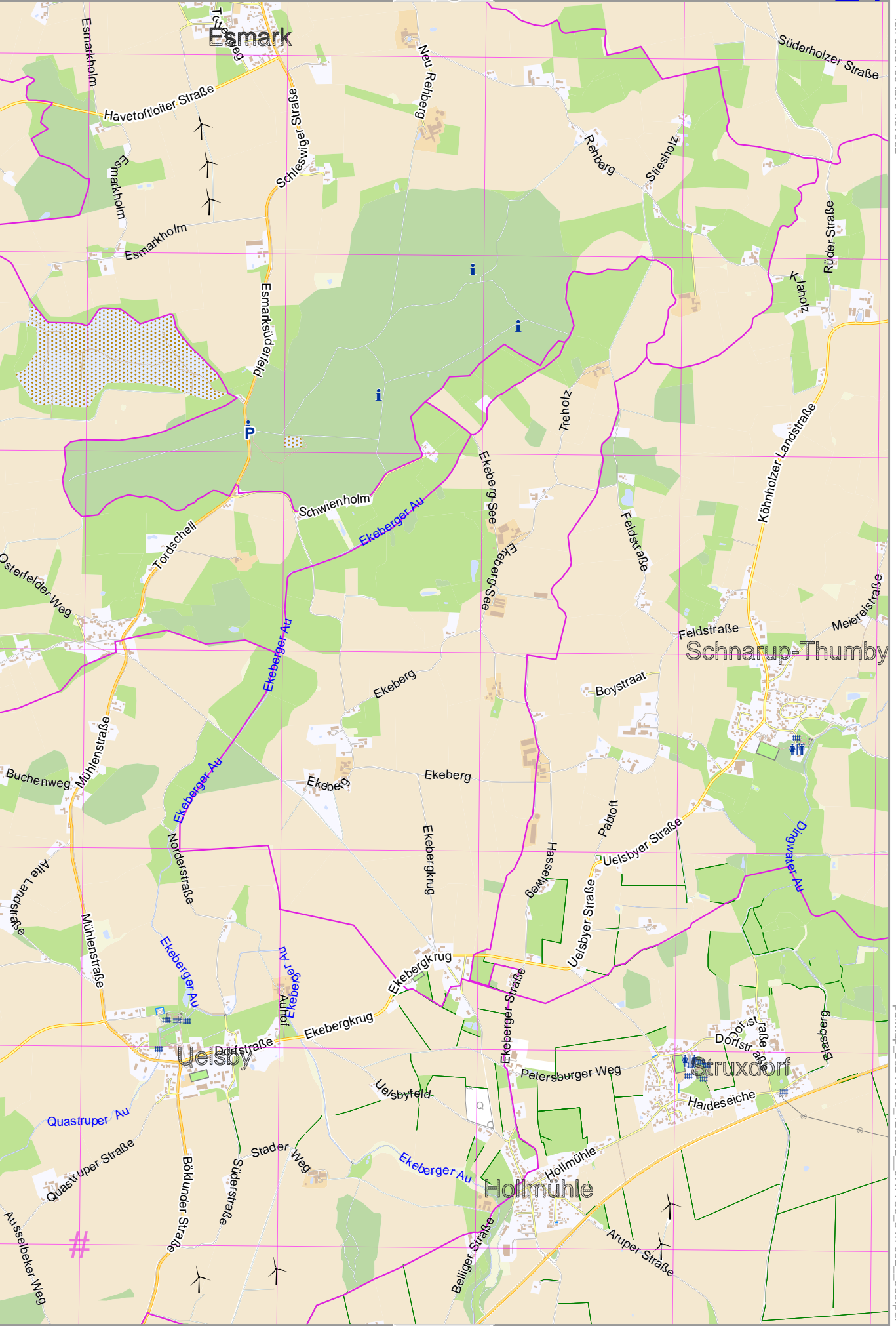


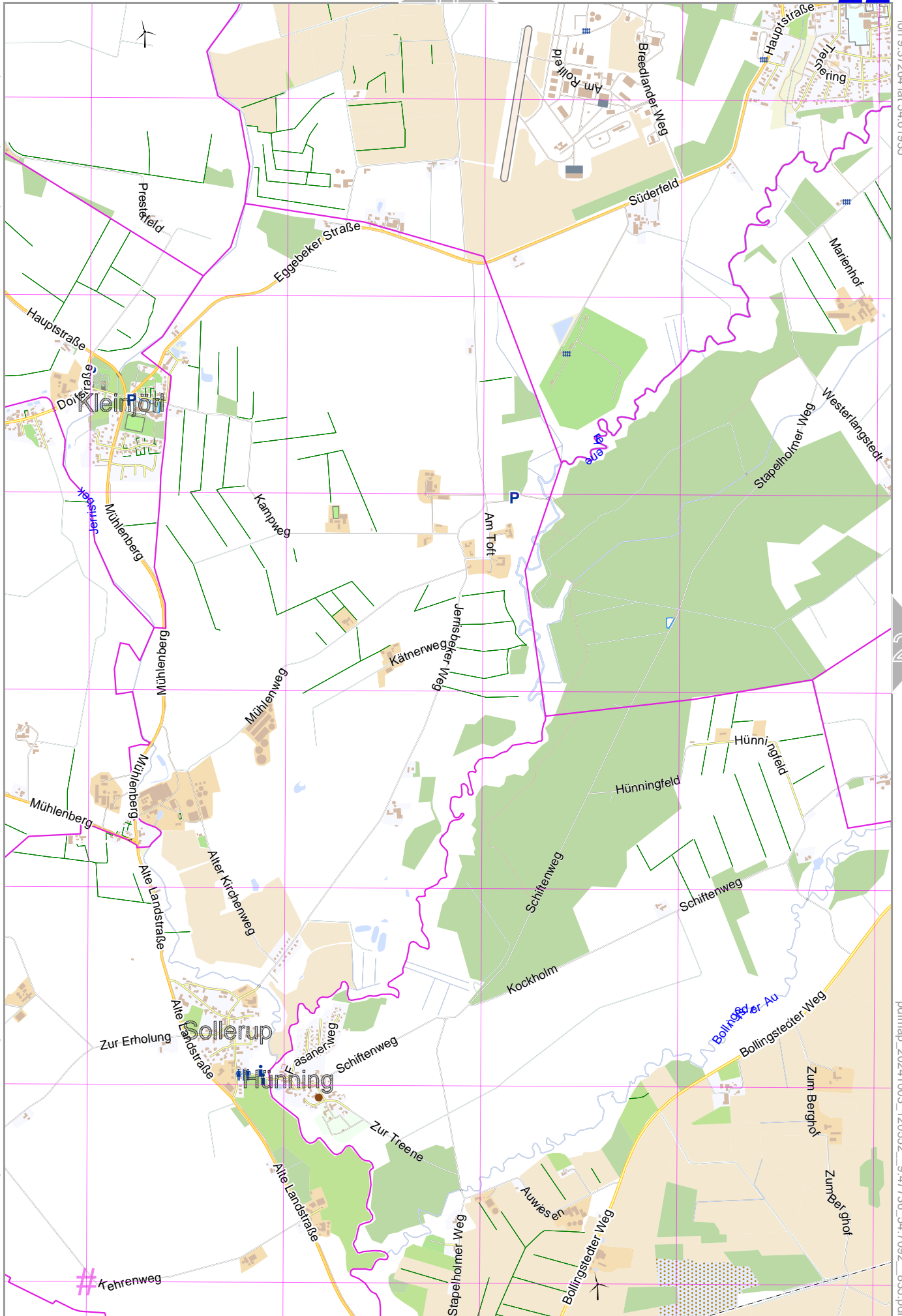


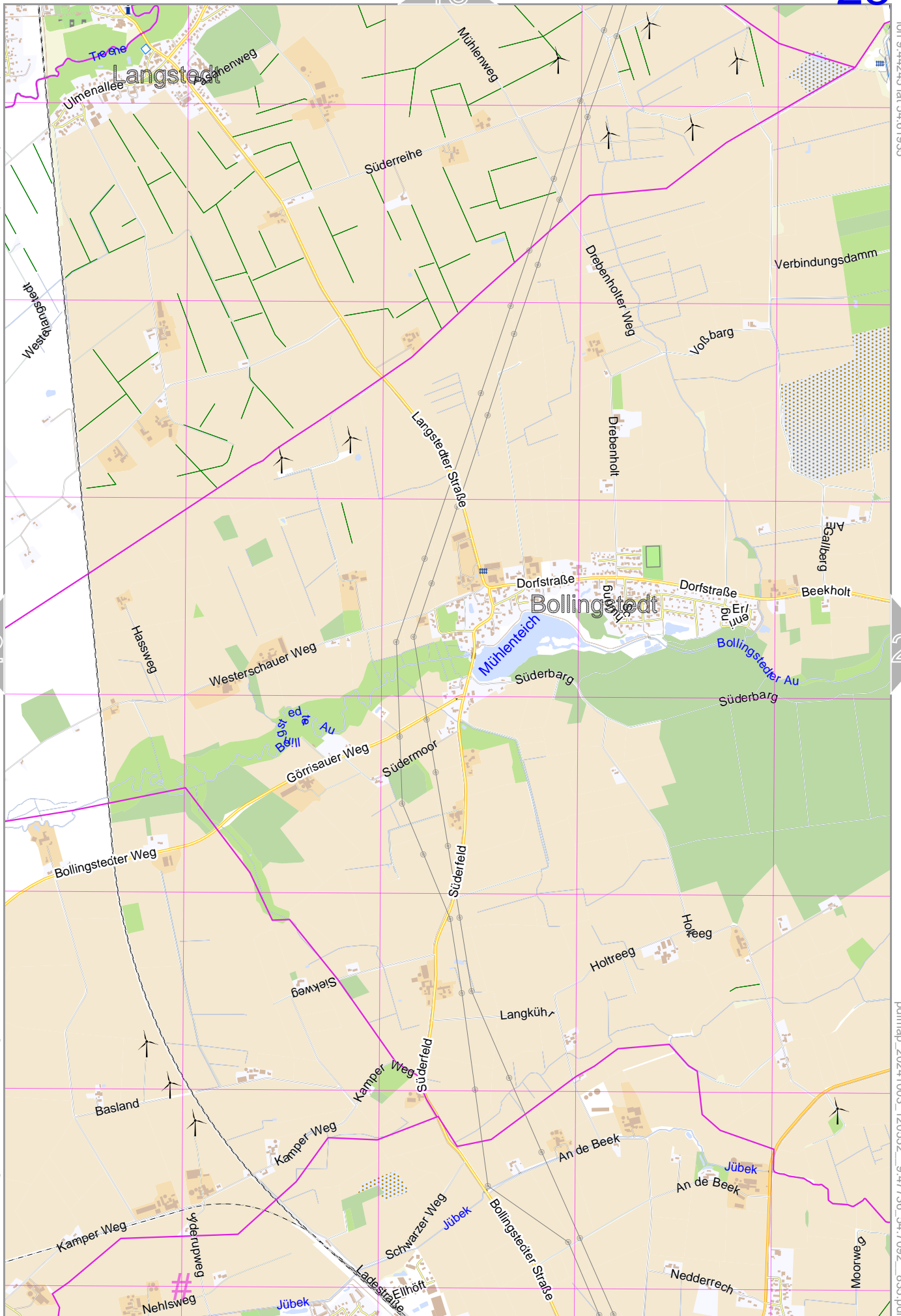


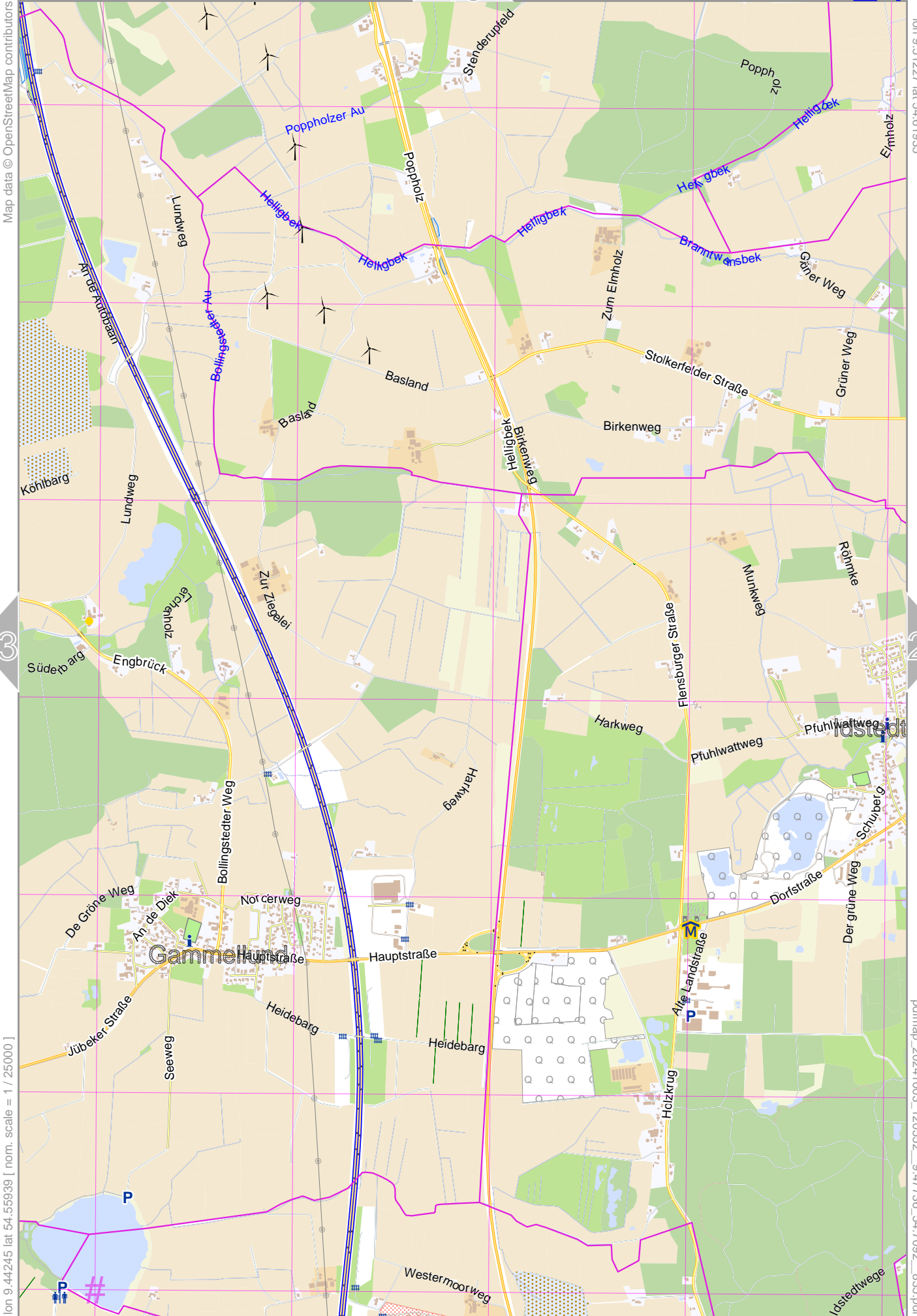








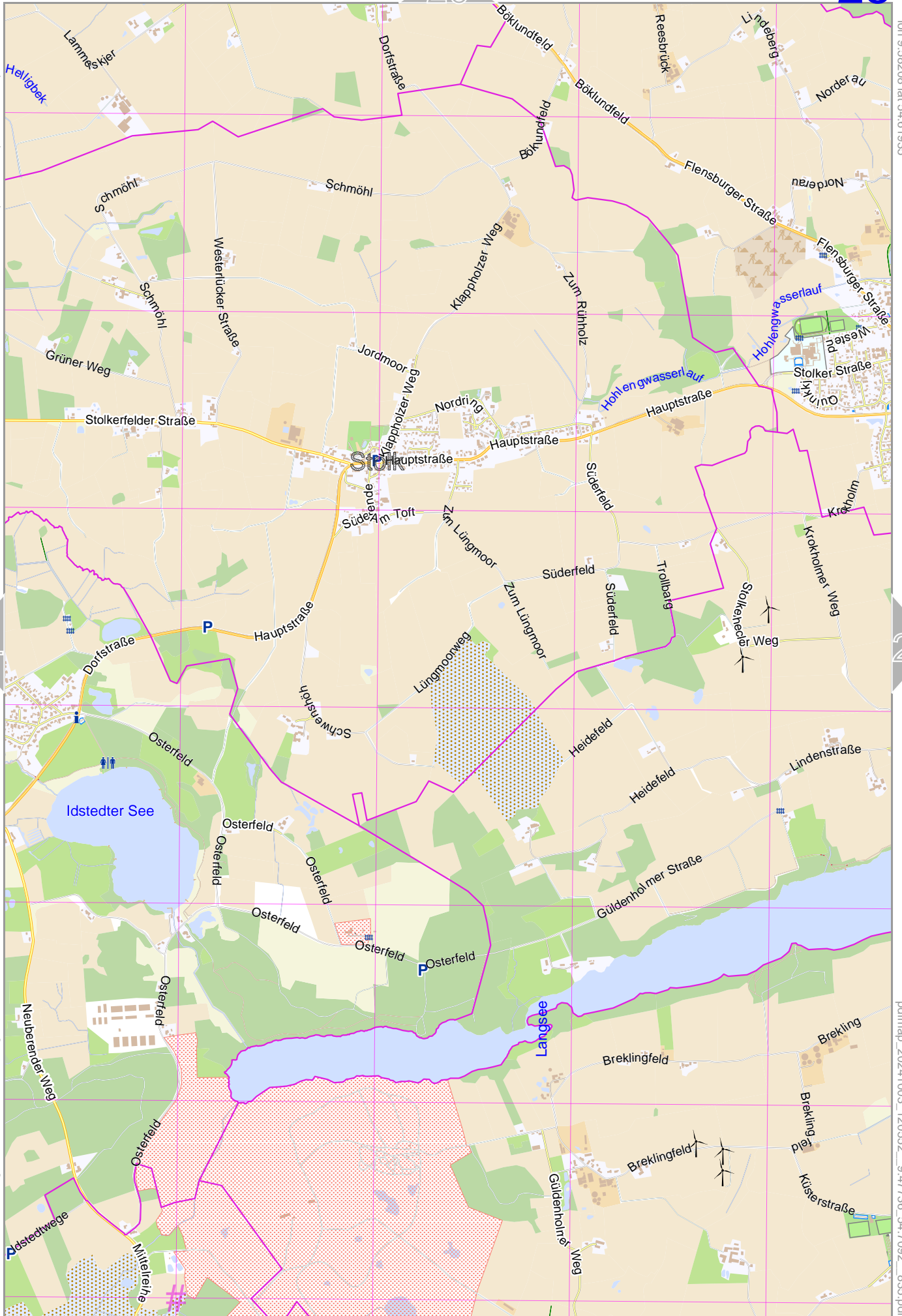




Map data © OpenStreetMap contributors

lon 9.44245 lat 54.55939 | nom. scale = 1 / 250000

UTM: 32 U easting 529.00 km northing 6046.00 km
UTM-Grid-width = 1000m

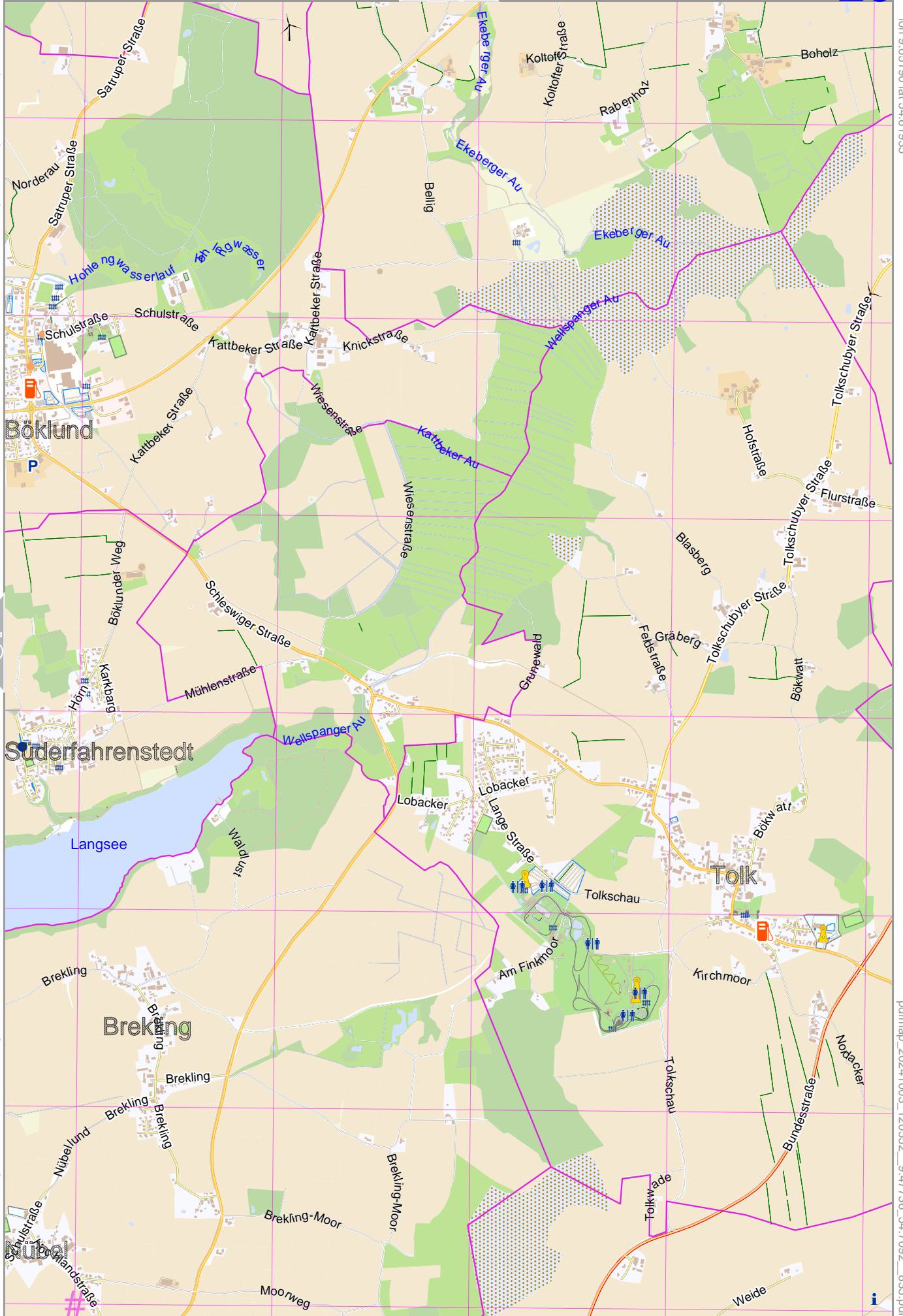


Map data © OpenStreetMap contributors

lon 9.65190 lat 54.61935

lon 9.58208 lat 54.55939 [nom. scale = 1 / 25000]

pdfmap_20241003_120552_9.47736_54.7092_835.pdf



UTM: 32 U easting 538.00 km northing 6046.00 km
UTM-Grid-width = 1000m