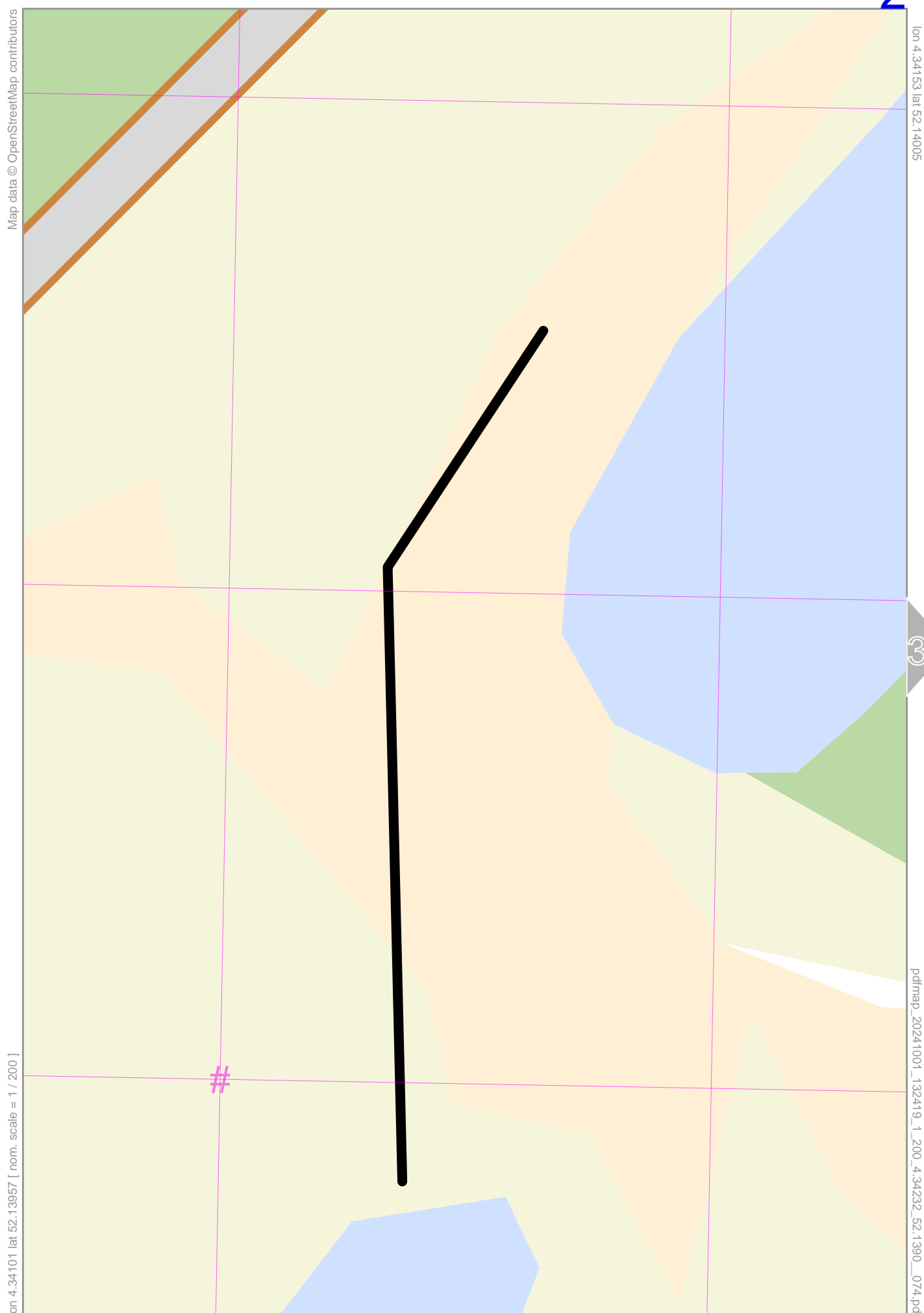


Map data © OpenStreetMap contributors

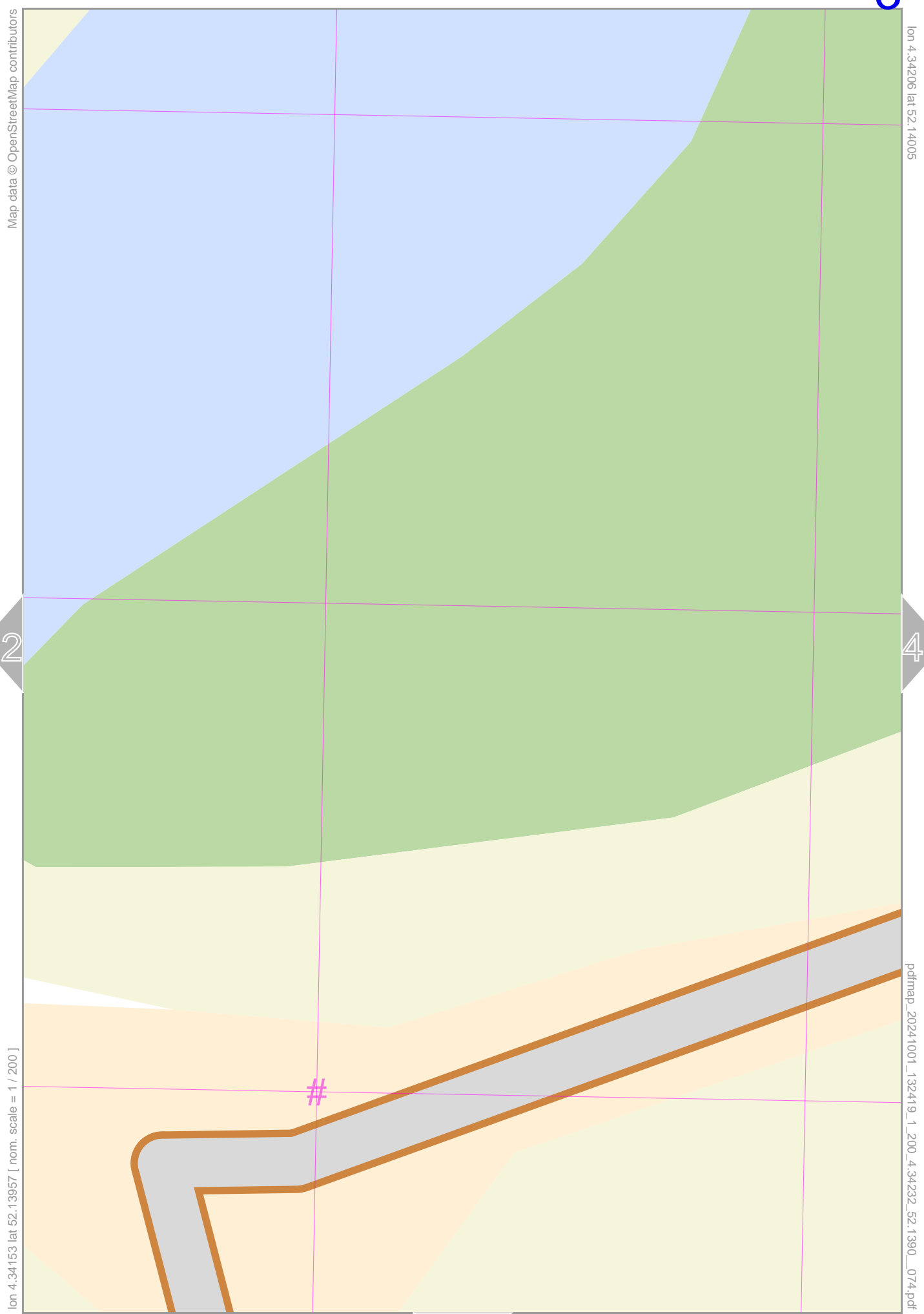
pdfmap_20241001_132419_1_200_4.34232_52.1390_074.pdf

1:200



UTM: 31 U easting 591.78 km northing 5777.42 km
 UTM-Grid-width = 20m

1:200



2

4

8

1:200

Map data © OpenStreetMap contributors

lon 4.34258 lat 52.14005

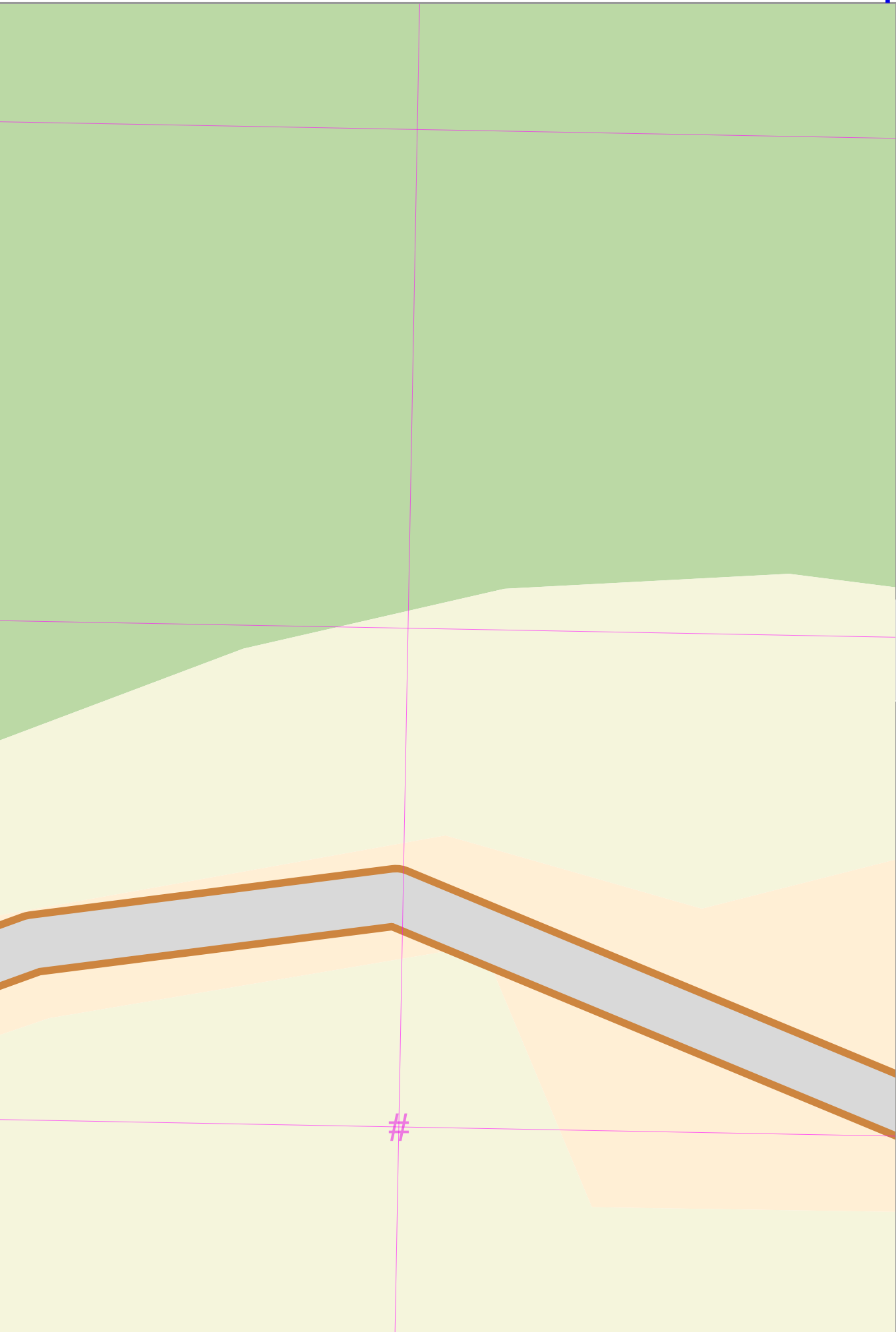
[lon 4.34206 lat 52.13957 | nom. scale = 1 / 200]

pdfmap_20241001_132419_1_200_4.34232_52.1390_074.pdf

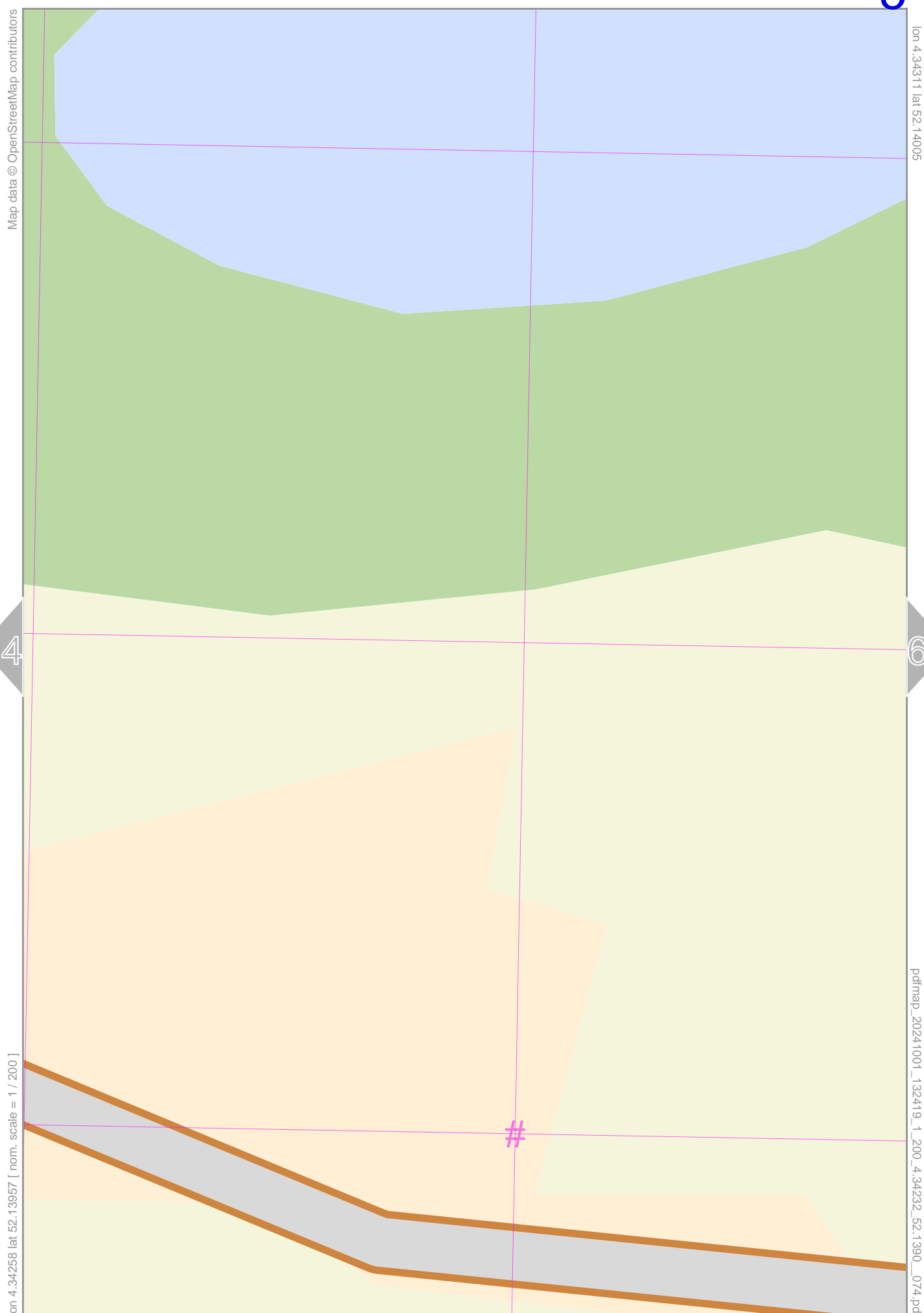
UTM: 31 U easting 591.86 km northing 5777.42 km
UTM-Grid-width = 20m



#



1:200



Map data © OpenStreetMap contributors

lon: 4.34311 lat: 52.14005

4

6

[lon: 4.34258 lat: 52.13957] [nom. scale = 1 / 200]

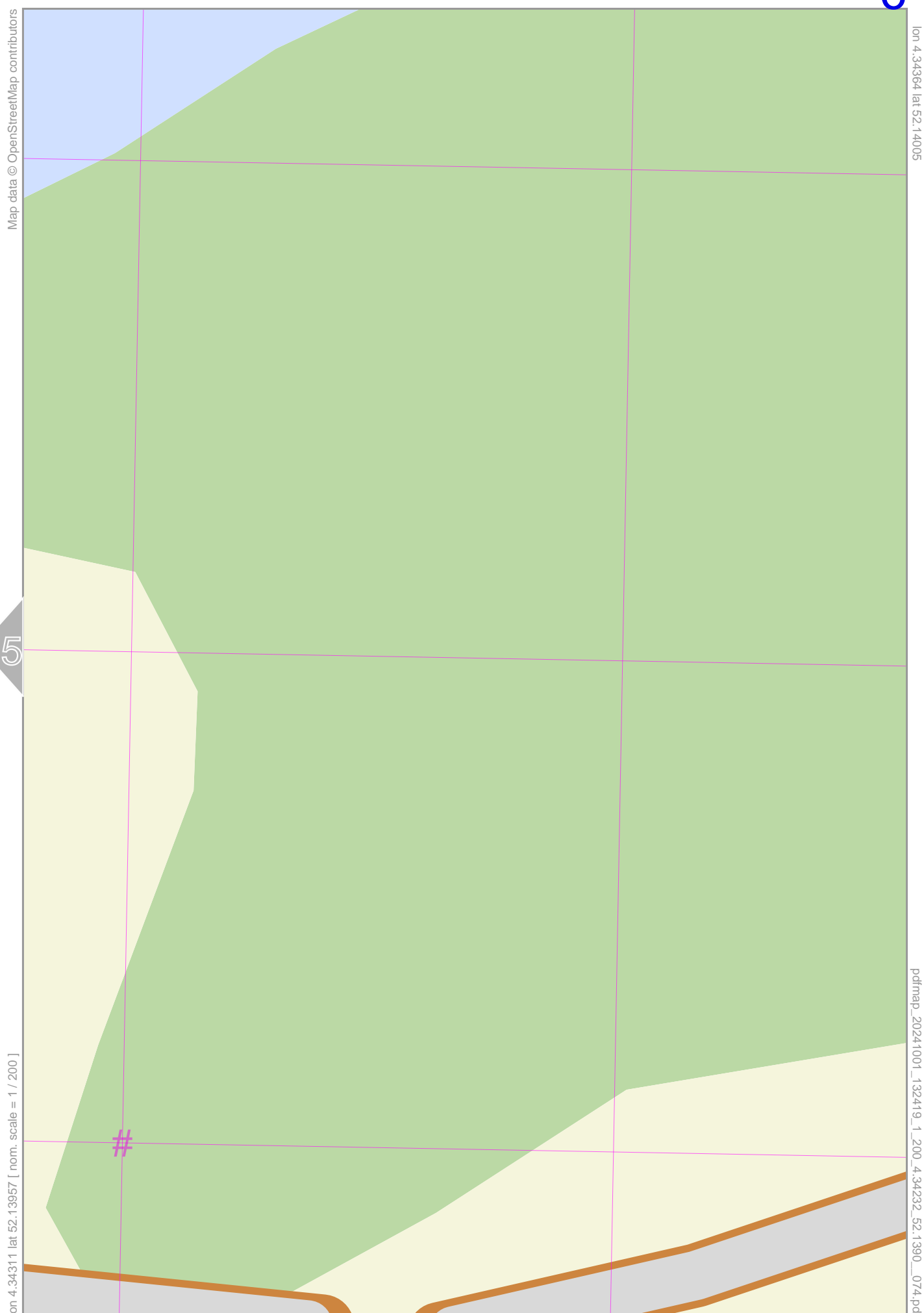
pdfmap_20241001_132419_1_200_4.34232_52.1390_074.pdf

#

10

UTM: 31 U easting 591.90 km northing 5777.42 km
UTM-Grid-width = 20m

1:200



Map data © OpenStreetMap contributors

lon 4.34364 lat 52.14005

5

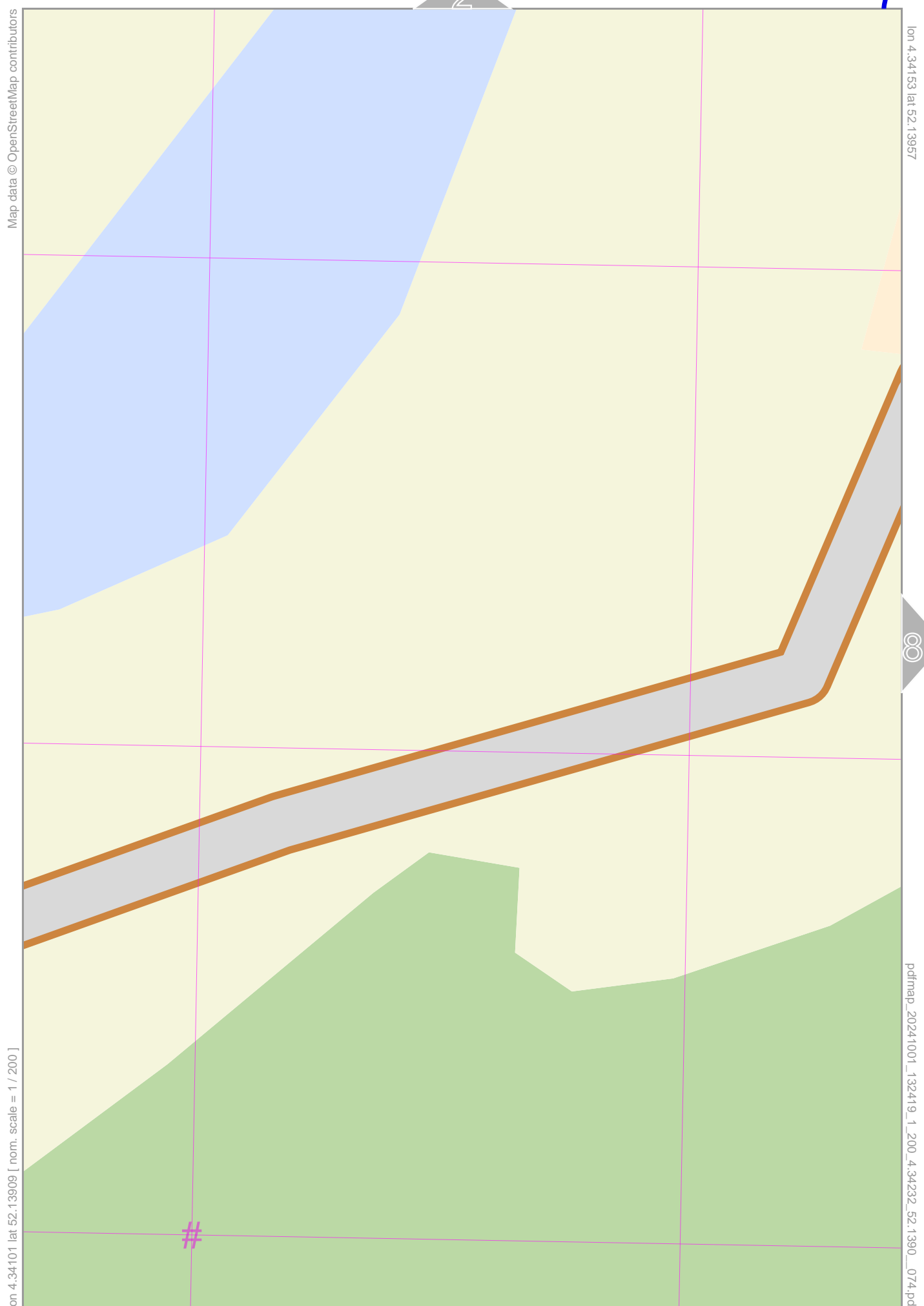
[lon 4.34311 lat 52.13957 | nom. scale = 1 / 200]

pdfmap_20241001_132419_1_200_4.34232_52.1390_074.pdf

UTM: 31 U easting 591.92 km northing 5777.42 km
UTM-Grid-width = 20m

11

1:200



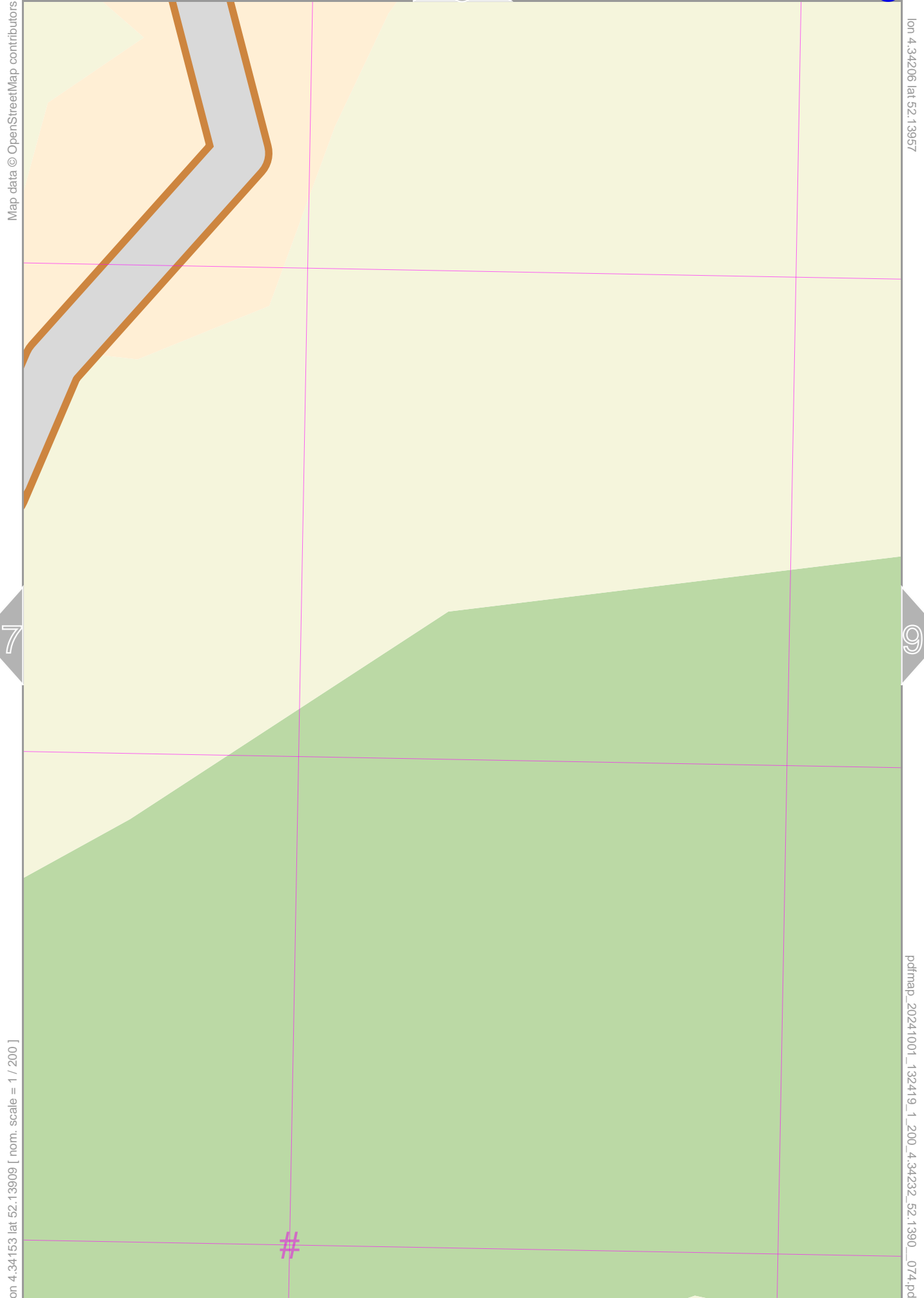
Map data © OpenStreetMap contributors

lon 4.34153 lat 52.13957

[lon 4.34101 lat 52.13909 | nom. scale = 1 / 200]

pdfmap_20241001_132419_1_200_4.34232_52.1390_074.pdf

UTM: 31 U easting 591.78 km northing 5777.36 km
UTM-Grid-width = 20m



Map data © OpenStreetMap contributors

lon 4.34206 lat 52.13957

7

9

[lon 4.34153 lat 52.13909 | nom. scale = 1 / 200]

pdfmap_20241001_132419_1_200_4.34232_52.1390_074.pdf

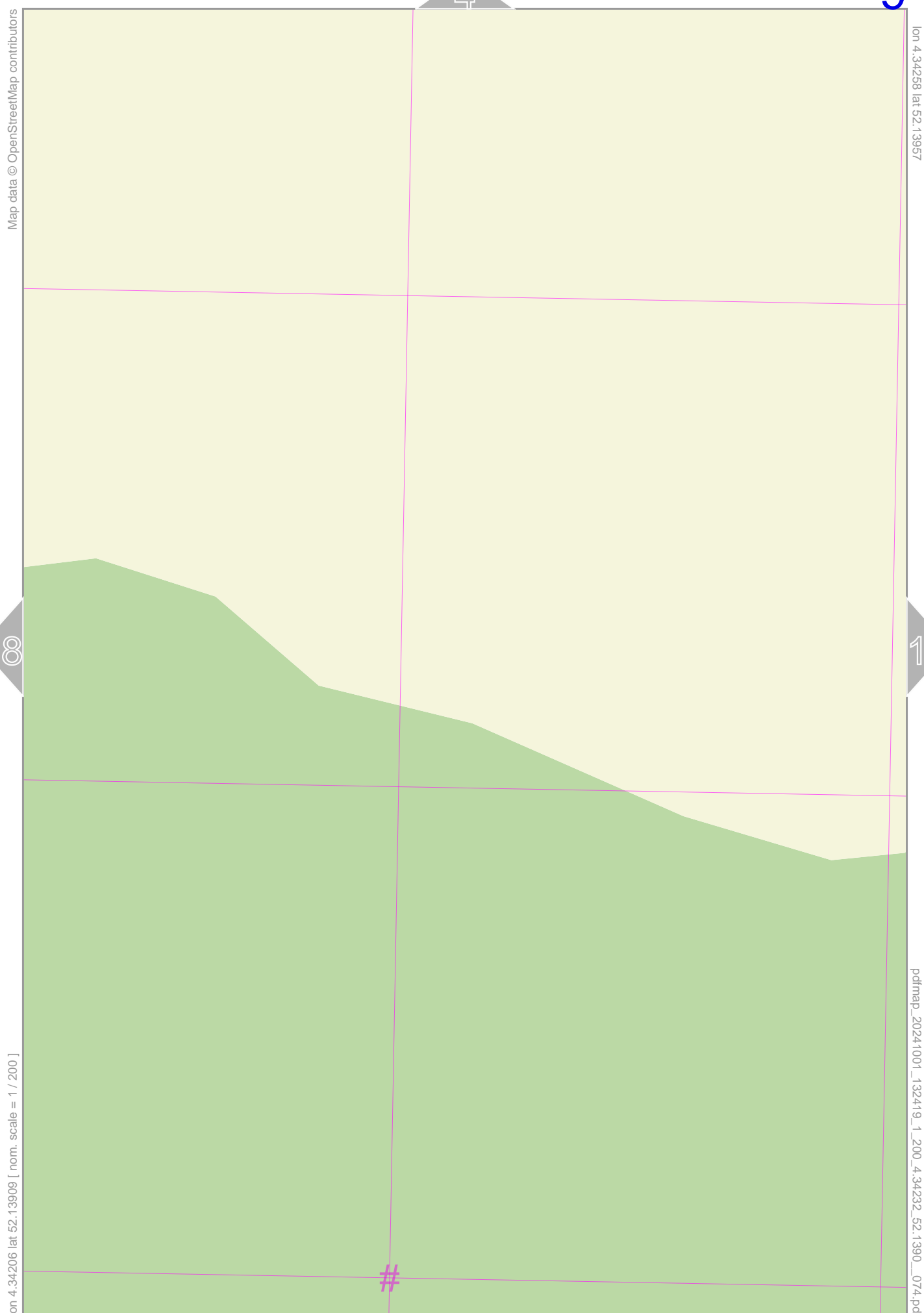
UTM: 31 U easting 591.82 km northing 5777.36 km
UTM-Grid-width = 20m

13

1:200

4

9



∞

10

UTM: 31 U easting 591.86 km northing 5777.36 km
UTM-Grid-width = 20m

14

10

5

1:200

Map data © OpenStreetMap contributors

lon 4.34311 lat 52.13957

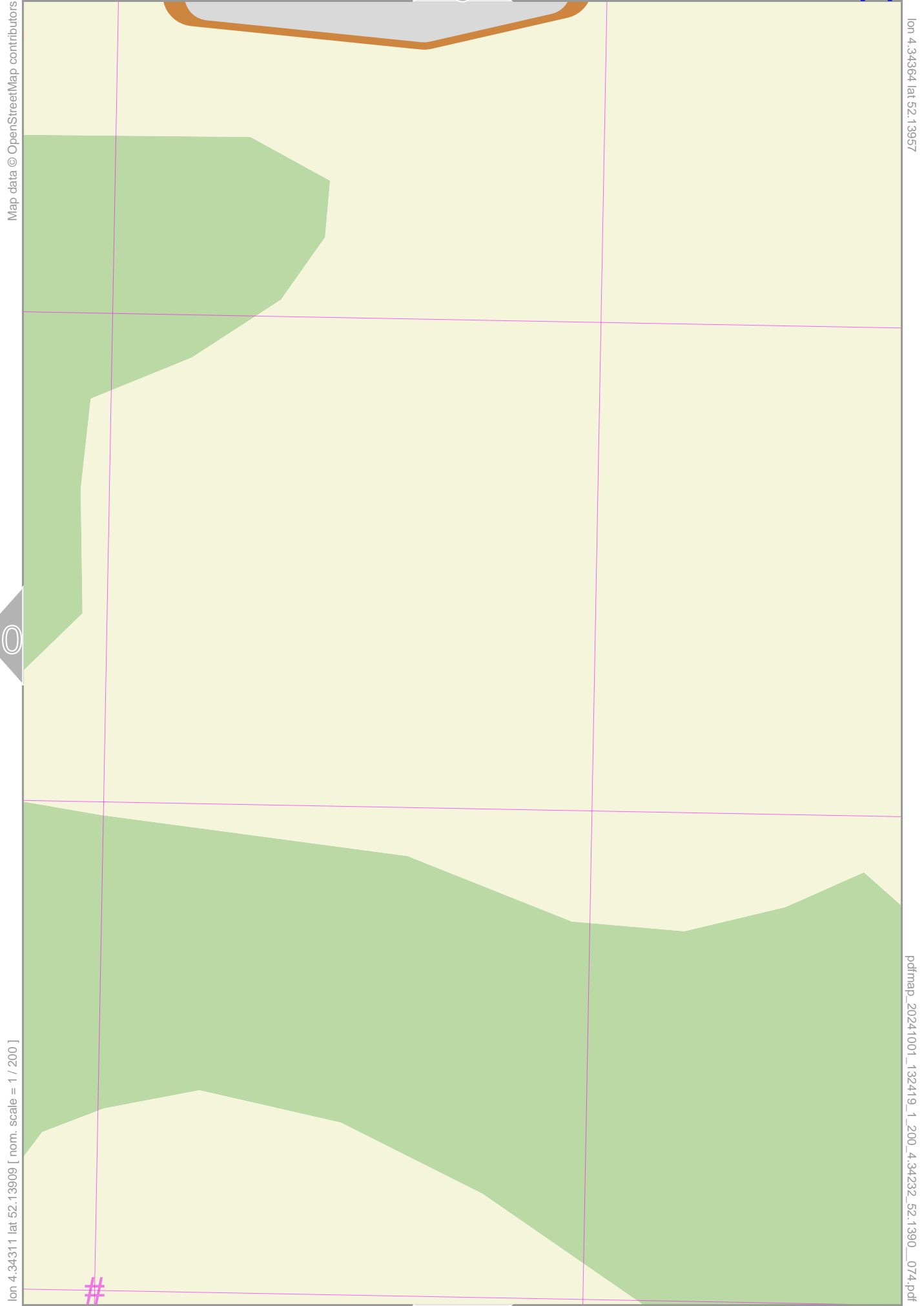
[lon 4.34258 lat 52.13909 | nom. scale = 1 / 200]

pdfmap_20241001_132419_1_200_4.34232_52.1390_074.pdf

UTM: 31 U easting 591.90 km northing 5777.36 km
UTM-Grid-width = 20m

15





Map data © OpenStreetMap contributors

lon: 4.34364 lat: 52.13957

10

[lon: 4.34311 lat: 52.13909 | nom. scale = 1 / 200]

pdfmap_20241001_132419_1_200_4_34232_52.1390_074.pdf

UTM: 31 U easting 591.92 km northing 5777.36 km
UTM-Grid-width = 20m

16

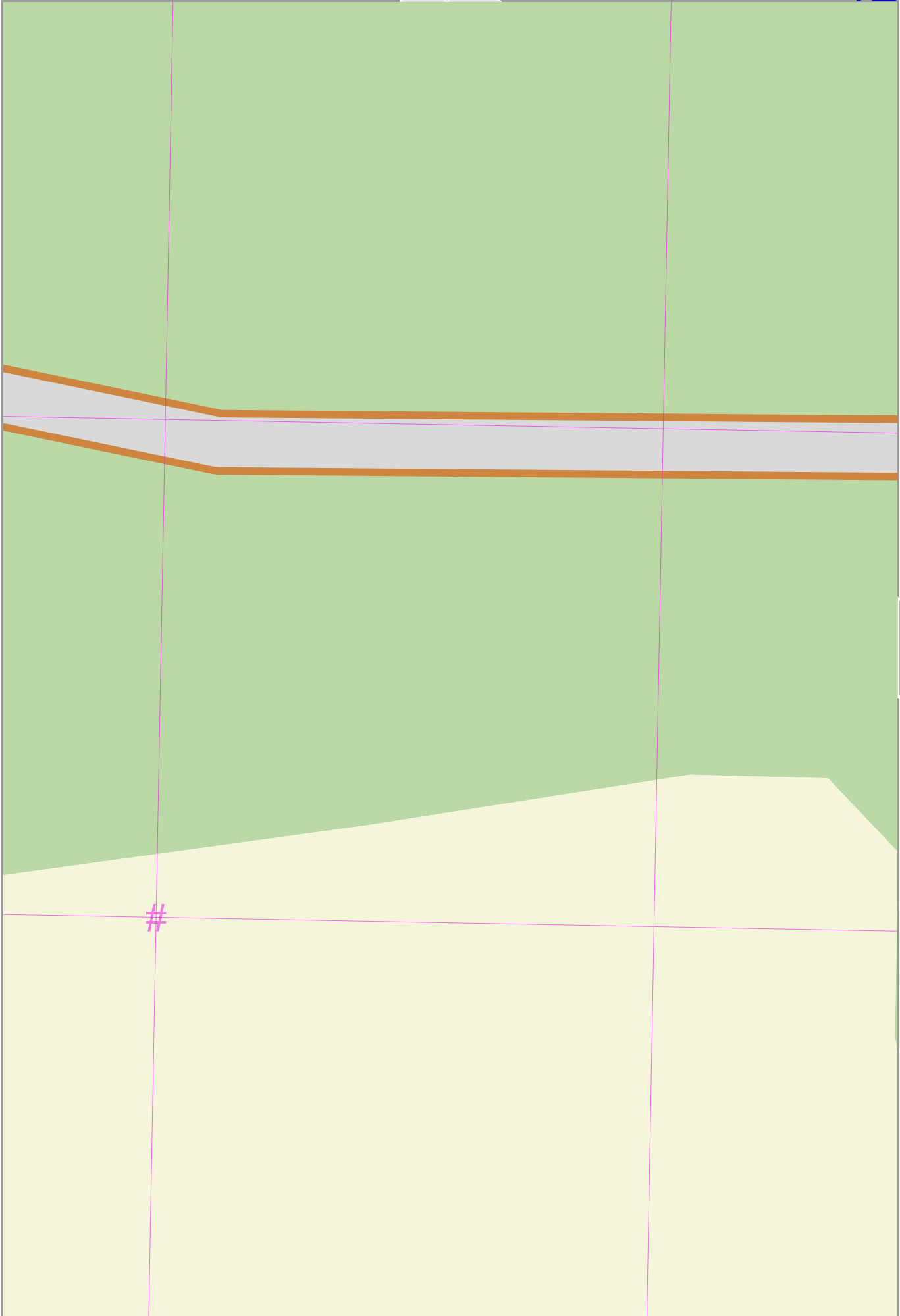
Map data © OpenStreetMap contributors

lon 4.34153 lat 52.13909

[lon 4.34101 lat 52.13861 | nom. scale = 1 / 200]

pdfmap_20241001_132419_1_200_4.34232_52.1390_074.pdf

#



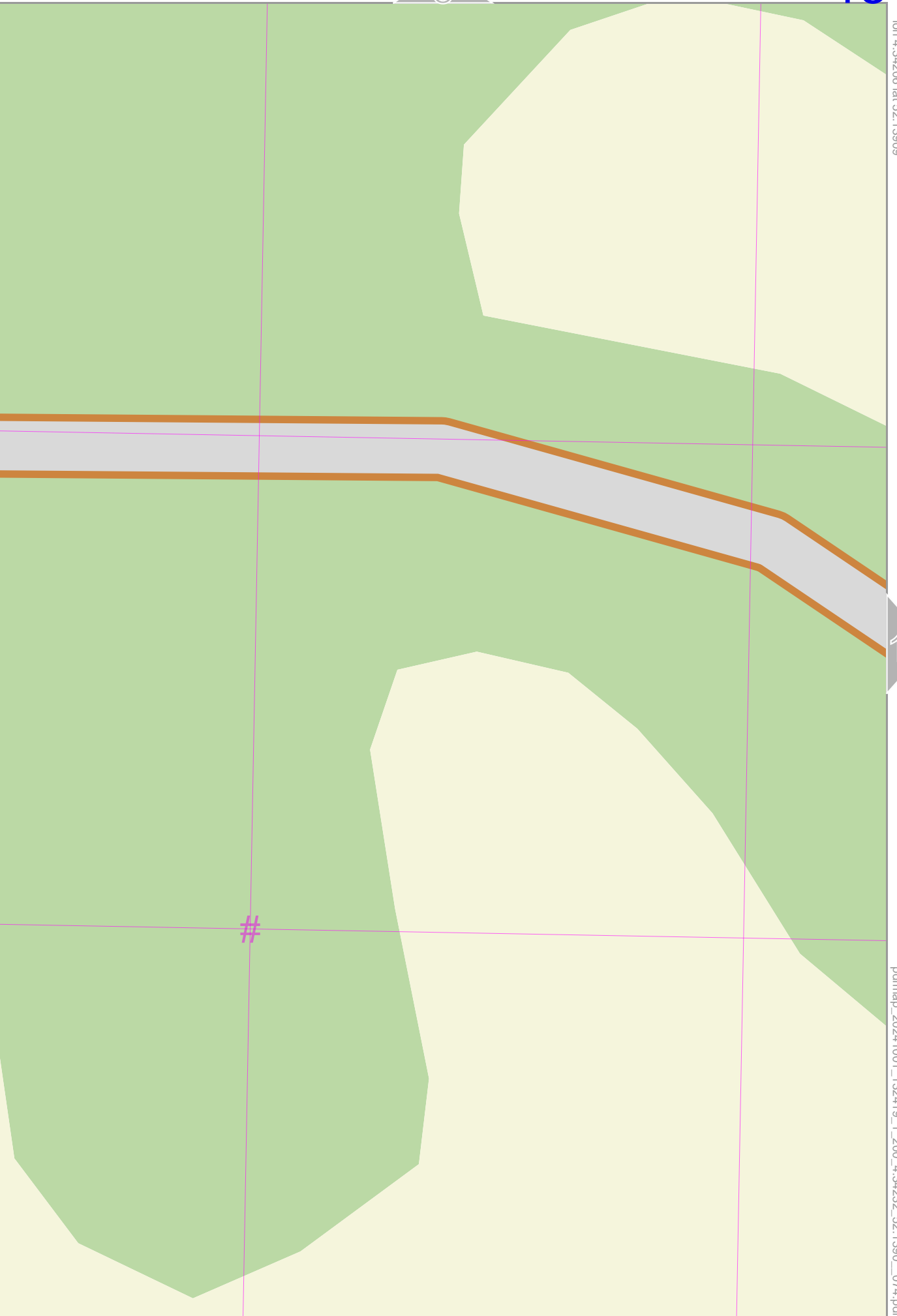
Map data © OpenStreetMap contributors

lon 4.34206 lat 52.13909

#

[lon 4.34153 lat 52.13861 | nom. scale = 1 / 200]

pdfmap_20241001_132419_1_200_4.34232_52.1390_074.pdf



1:200

9

14

Map data © OpenStreetMap contributors

lon 4.34258 lat 52.13909

13

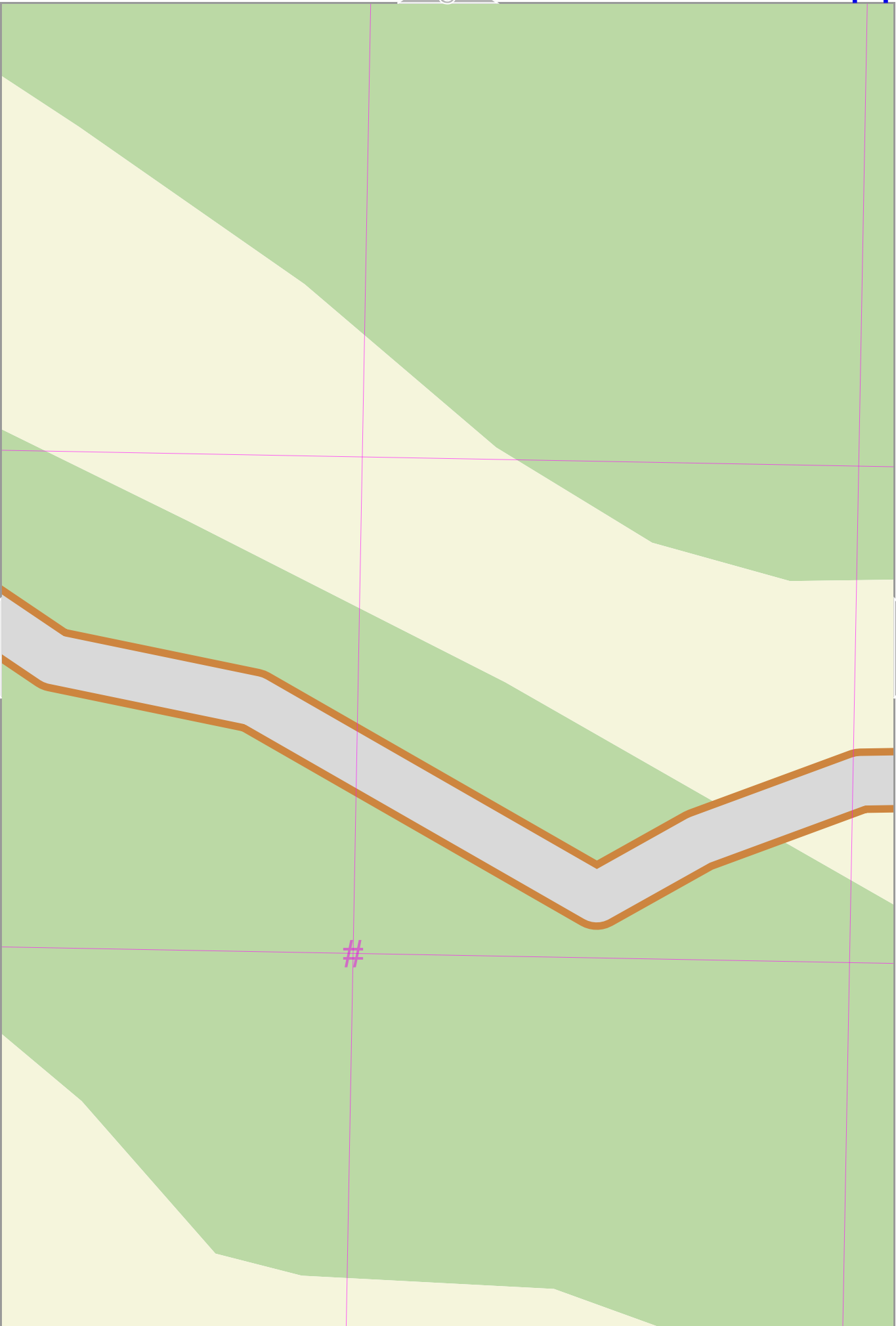
15

[lon 4.34206 lat 52.13861 | nom. scale = 1 / 200]

pdfmap_20241001_132419_1_200_4.34232_52.1390_074.pdf

UTM: 31 U easting 591.86 km northing 5777.32 km
UTM-Grid-width = 20m

19



1:200

10

15

Map data © OpenStreetMap contributors

lon: 4.34311 lat: 52.13909

14

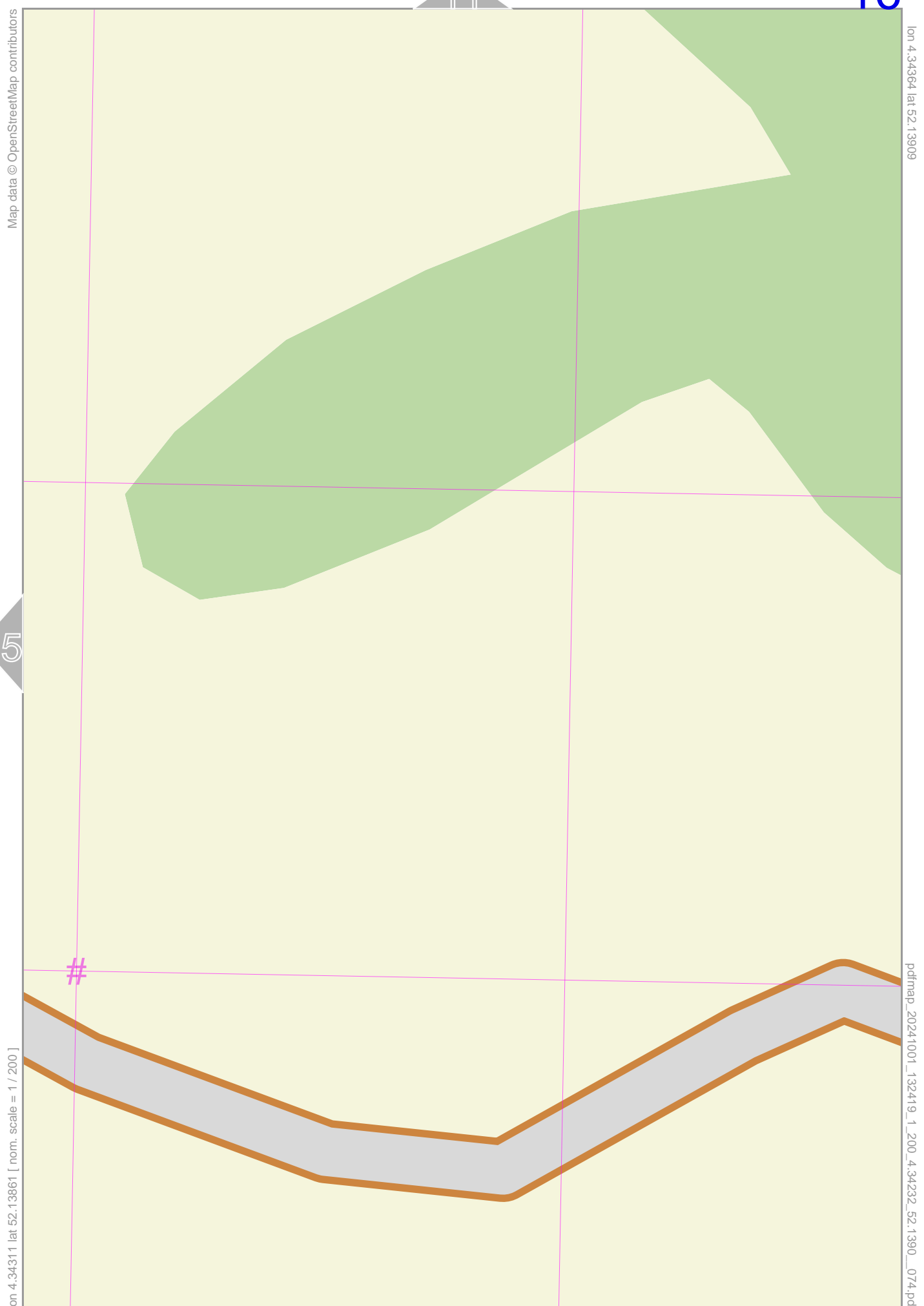
16

[lon: 4.34258 lat: 52.13861 | nom. scale = 1 / 200]

pdfmap_20241001_132419_1_200_4.34232_52.1390_074.pdf

UTM: 31 U easting 591.90 km northing 5777.32 km
UTM-Grid-width = 20m

20



UTM: 31 U easting 591.92 km northing 5777.32 km
 UTM-Grid-width = 20m

1:200

Map data © OpenStreetMap contributors

lon 4.34153 lat 52.13861

[lon 4.34101 lat 52.13813 | nom. scale = 1 / 200]

pdfmap_20241001_132419_1_200_4.34232_52.1390_074.pdf

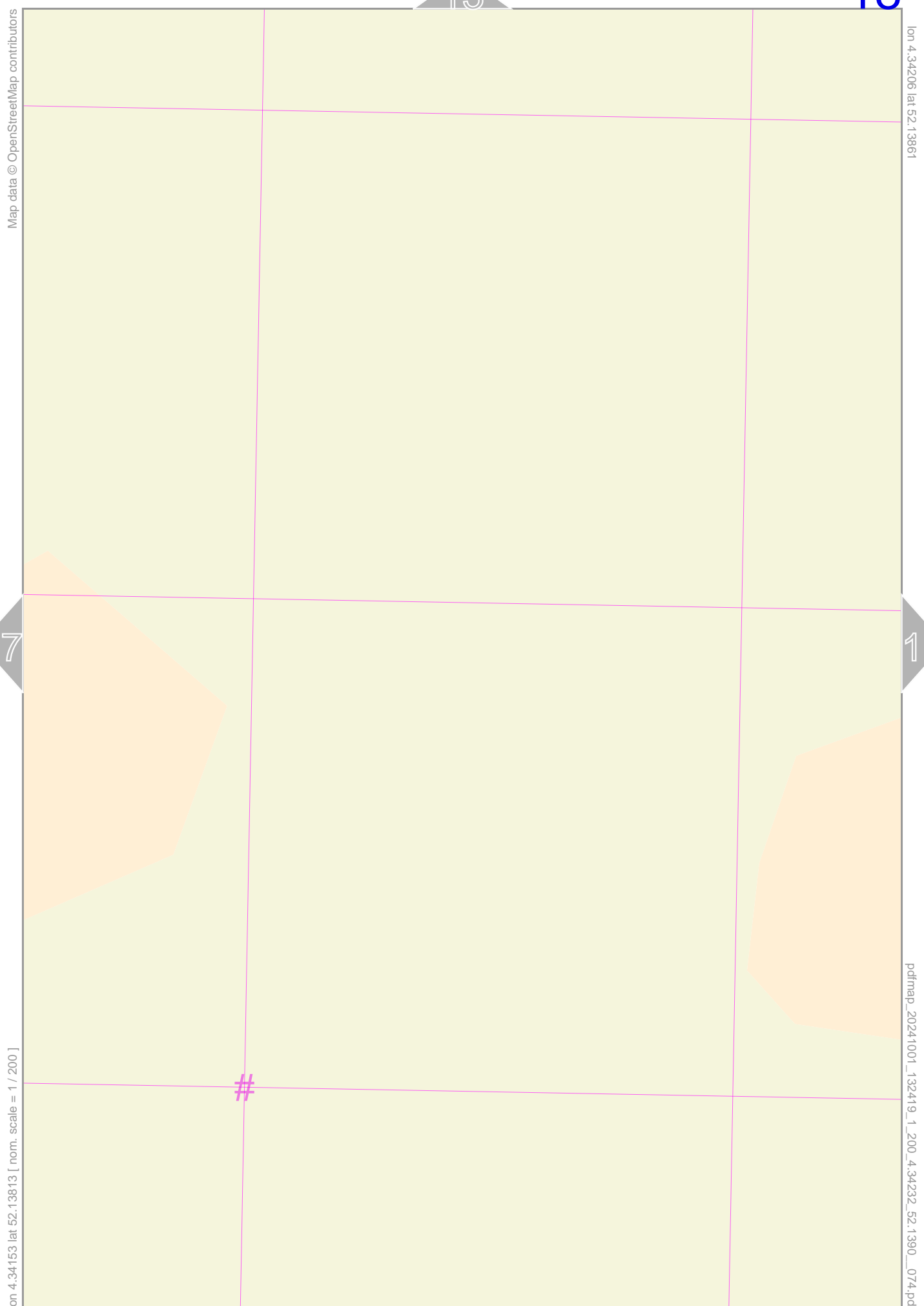
#

UTM: 31 U easting 591.78 km northing 5777.26 km
UTM-Grid-width = 20m

1:200

13

18



lon 4.34206 lat 52.13861

[lon 4.34153 lat 52.13813 | nom. scale = 1 / 200]

pdfmap_20241001_132419_1_200_4.34232_52.1390_074.pdf

UTM: 31 U easting 591.82 km northing 5777.26 km
UTM-Grid-width = 20m

1:200

14

19

Map data © OpenStreetMap contributors

lon 4.34258 lat 52.13861

18

20

[lon 4.34206 lat 52.13813 | nom. scale 1 / 1 = 1 / 200]

pdfmap_20241001_132419_1_200_4.34232_52.1390_074.pdf

#

UTM: 31 U easting 591.86 km northing 5777.26 km
UTM-Grid-width = 20m

1:200

15

20

Map data © OpenStreetMap contributors

lon 4.34311 lat 52.13861

19

21

[lon 4.34258 lat 52.13813 | nom. scale = 1 / 200]

pdfmap_20241001_132419_1_200_4.34232_52.1390_074.pdf

#

UTM: 31 U easting 591.90 km northing 5777.26 km
UTM-Grid-width = 20m

Map data © OpenStreetMap contributors

lon 4.34364 lat 52.13861

20

[lon 4.34311 lat 52.13813 | nom. scale = 1 / 200]

#

pdfmap_20241001_132419_1_200_4.34232_52.1390_074.pdf