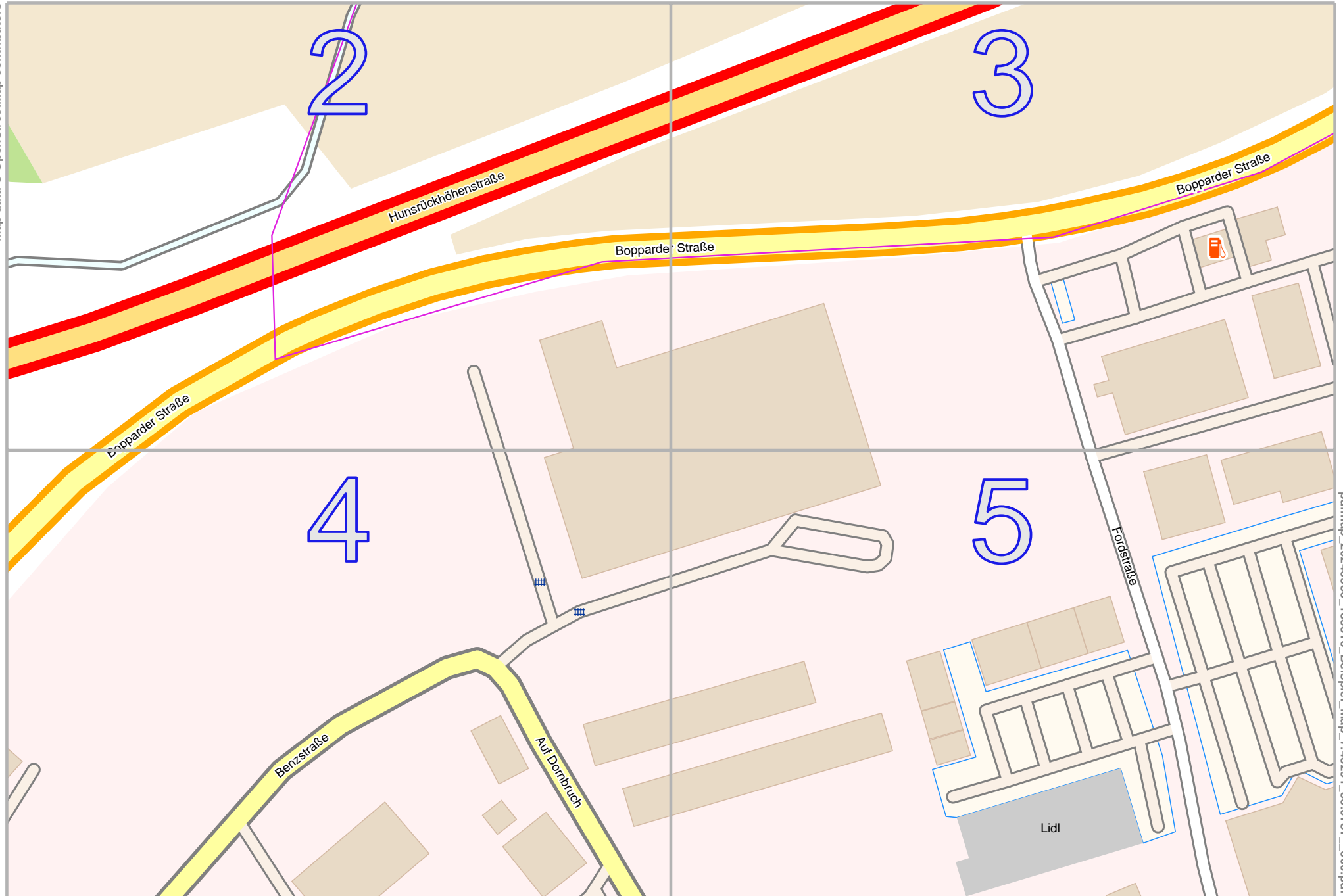


Beispiel-Map

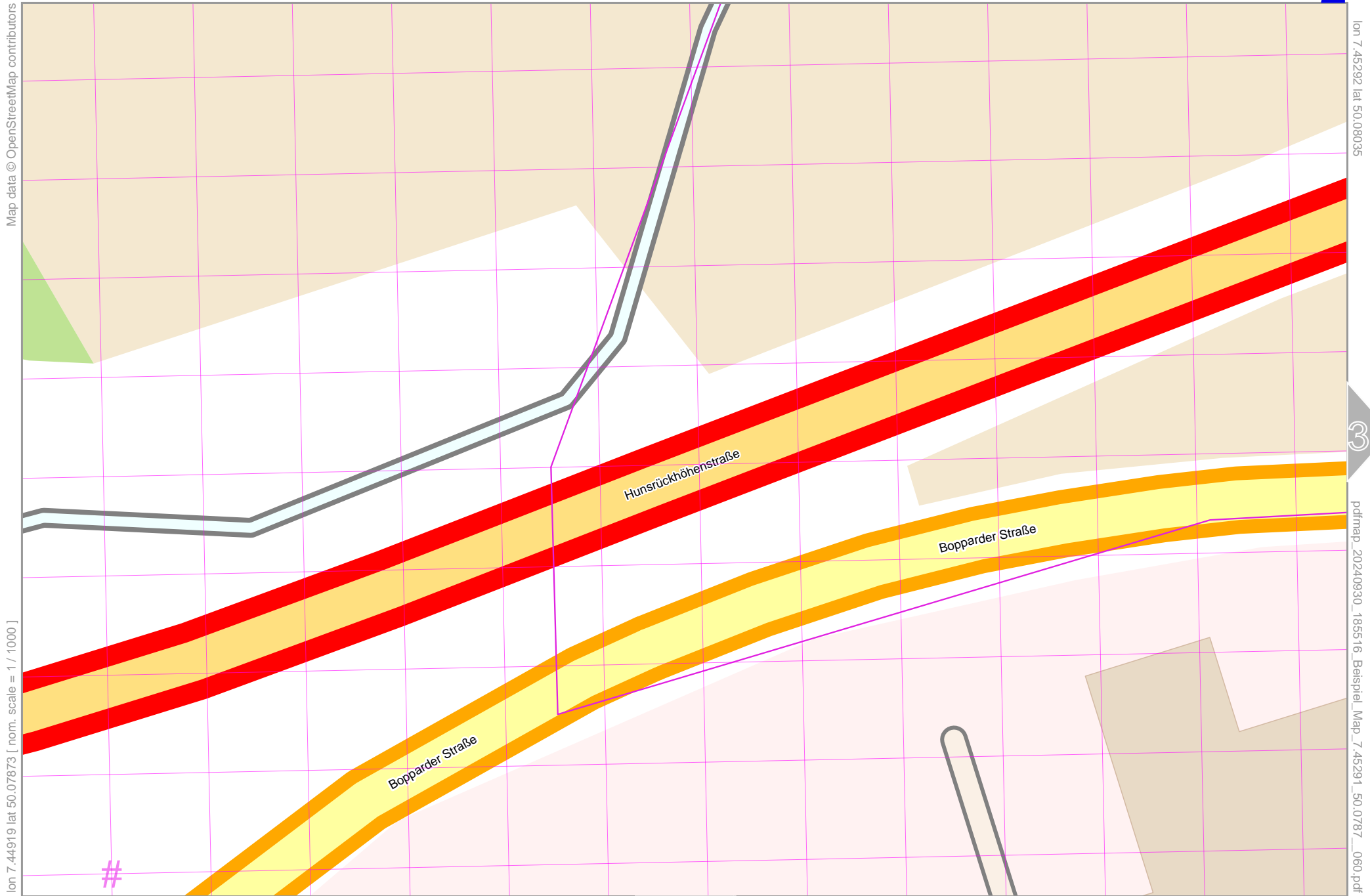
lon 7.45665 lat 50.08035

Map data © OpenStreetMap contributors



lon 7.44919 lat 50.07711
[nom. scale = 1 / 2000]

Beispiel-Map



Map data © OpenStreetMap contributors

lon 7.45292 lat 50.08035

lon 7.44919 lat 50.07873 [nom. scale = 1 / 1000]

3

pdfmap_20240930_185516_Beispiel_Map_7.45291_50.0787_060.pdf

UTM: 32 U easting 389.06 km northing 5548.54 km
UTM-Grid-width = 20m

4

Map data © OpenStreetMap contributors

lon 7.45665 lat 50.08035

2

lon 7.45292 lat 50.07873 [nom. scale = 1 / 1000]

pdfmap_20240930_185516_Beispiel_Map_7.45291_50.0787_060.pdf

Hunsrückhöhenstraße

Bopparder Straße

Bopparder Straße

Bopparder Straße

Fordstraße



#

5

UTM: 32 U easting 389.32 km northing 5548.54 km
UTM-Grid-width = 20m

Map data © OpenStreetMap contributors

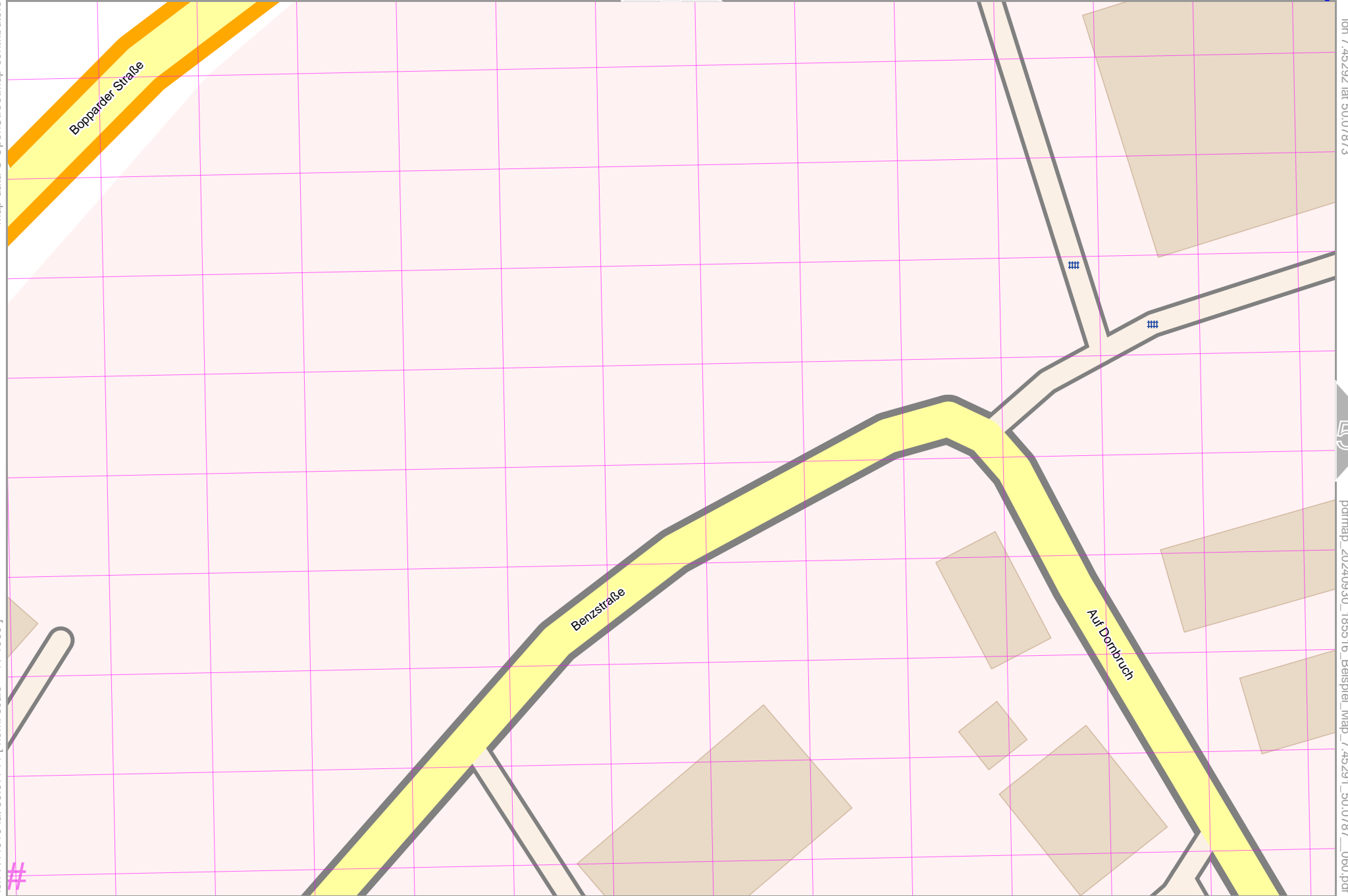
lon 7.44919 lat 50.07711 [nom. scale = 1 / 1000]

lon 7.45292 lat 50.07873

5

pdfmap_20240930_185516_Beispiel_Map_7.45291_50.0787_060.pdf

UTM: 32 U easting 389.04 km northing 5548.36 km
UTM-Grid-width = 20m



3

5

4

#

