

Map data © OpenStreetMap contributors

lon 3.65505 lat 51.110079 [norm. scale = 1 / 50000]

lon 3.67409 lat 51.110898

20240929\_211651\_Rode\_Kruis\_nieuwsbrieven\_3.73120\_51.0522\_676.pdf



0 100 m 500 m

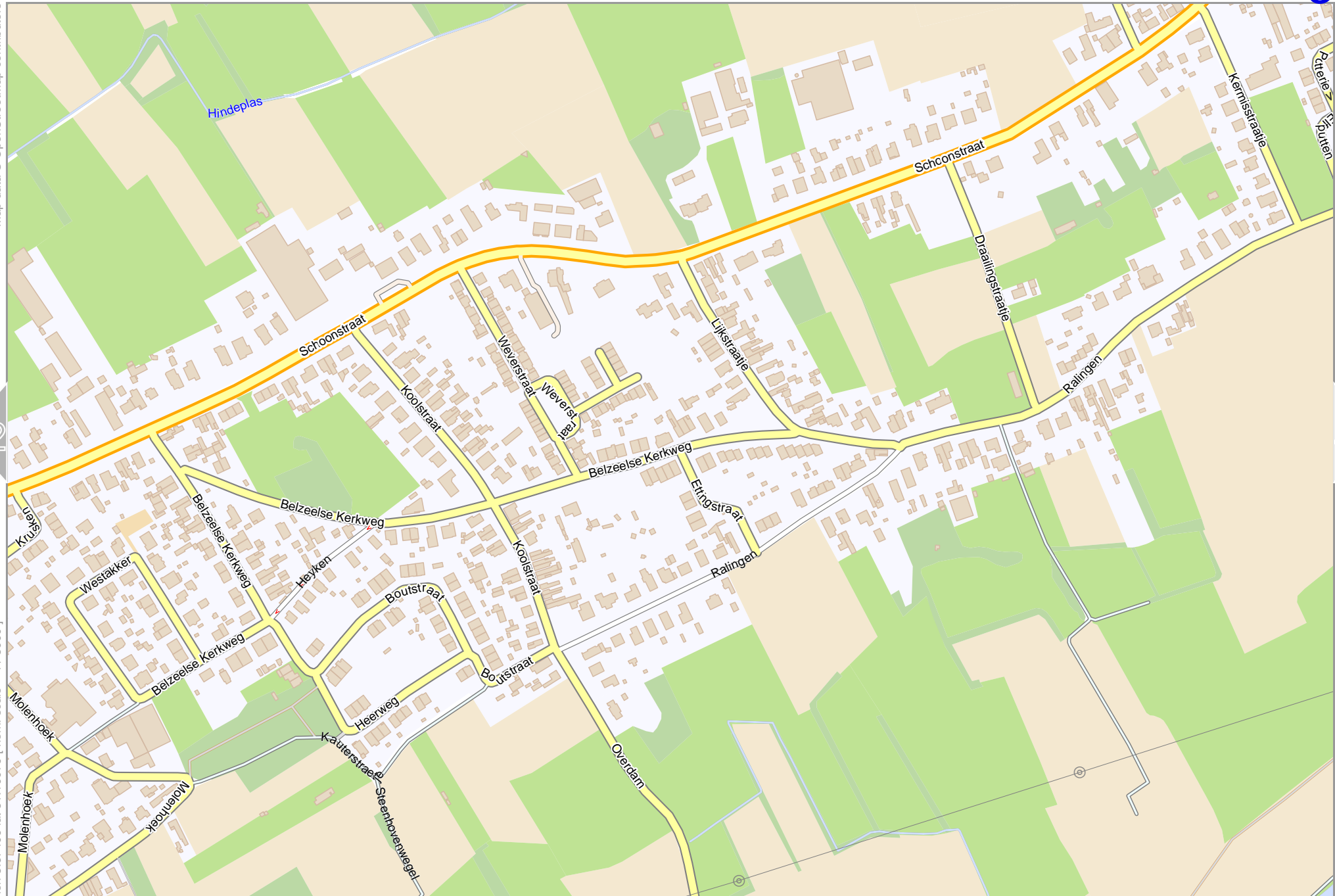


Map data © OpenStreetMap contributors

lon 3.67409 lat 51.10079 [norm. scale = 1 / 5000]

lon 3.69313 lat 51.10898

20240929\_211651\_Rode\_Kruis\_nieuwsbrieven\_3.73120\_51.0522\_676.pdf



0 100 m 500 m

Map data © OpenStreetMap contributors

lon 3.69313 lat 51.10079 [ nom. scale = 1 / 5000 ]

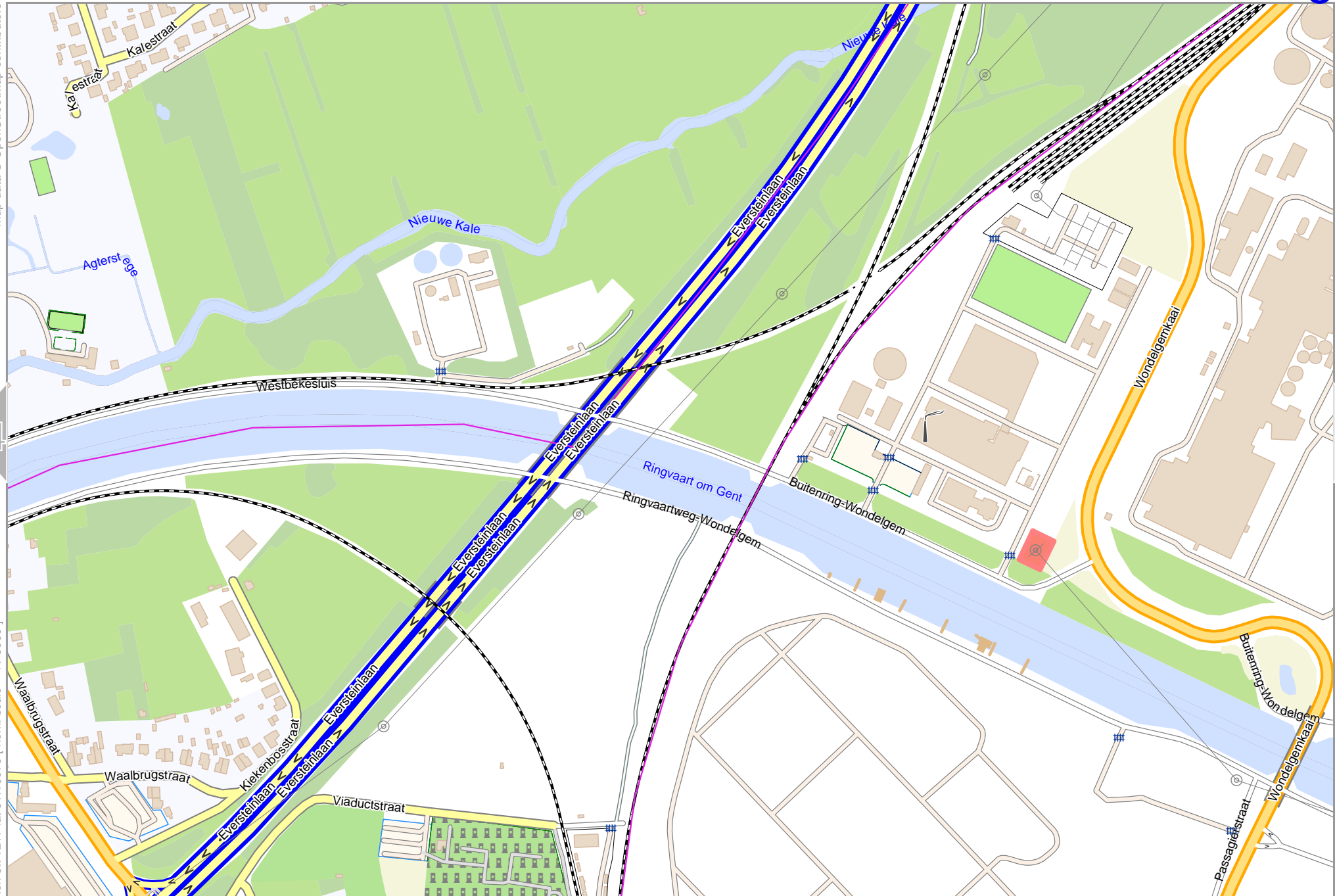
lon 3.71217 lat 51.10868

20240929\_211651\_Rode\_Kruis\_nieuwsbrieven\_3.73120\_51.0522\_676.pdf



Map data © OpenStreetMap contributors

lon 3.71217 lat 51.10079 [ nom. scale = 1 / 5000 ]



4

6

0 100 m 500 m

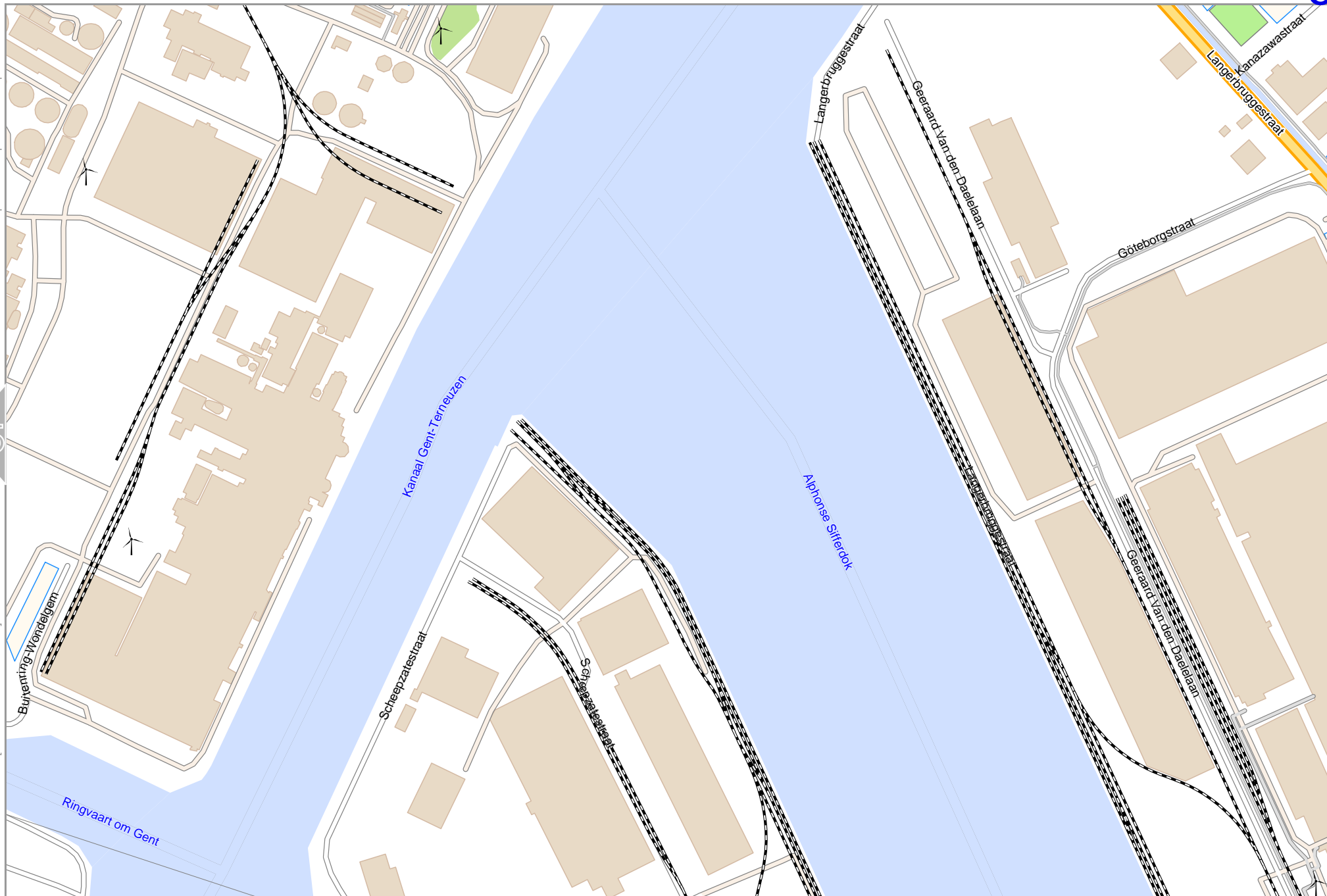
13

lon 3.73121 lat 51.10888

20240929\_211651\_Rode\_Kruis\_nieuwsbrieven\_3.731210\_51.0522\_676.pdf

Map data © OpenStreetMap contributors

lon 3.73121 lat 51.10079 [ norm. scale = 1 / 5000 ]



0 100 m 500 m



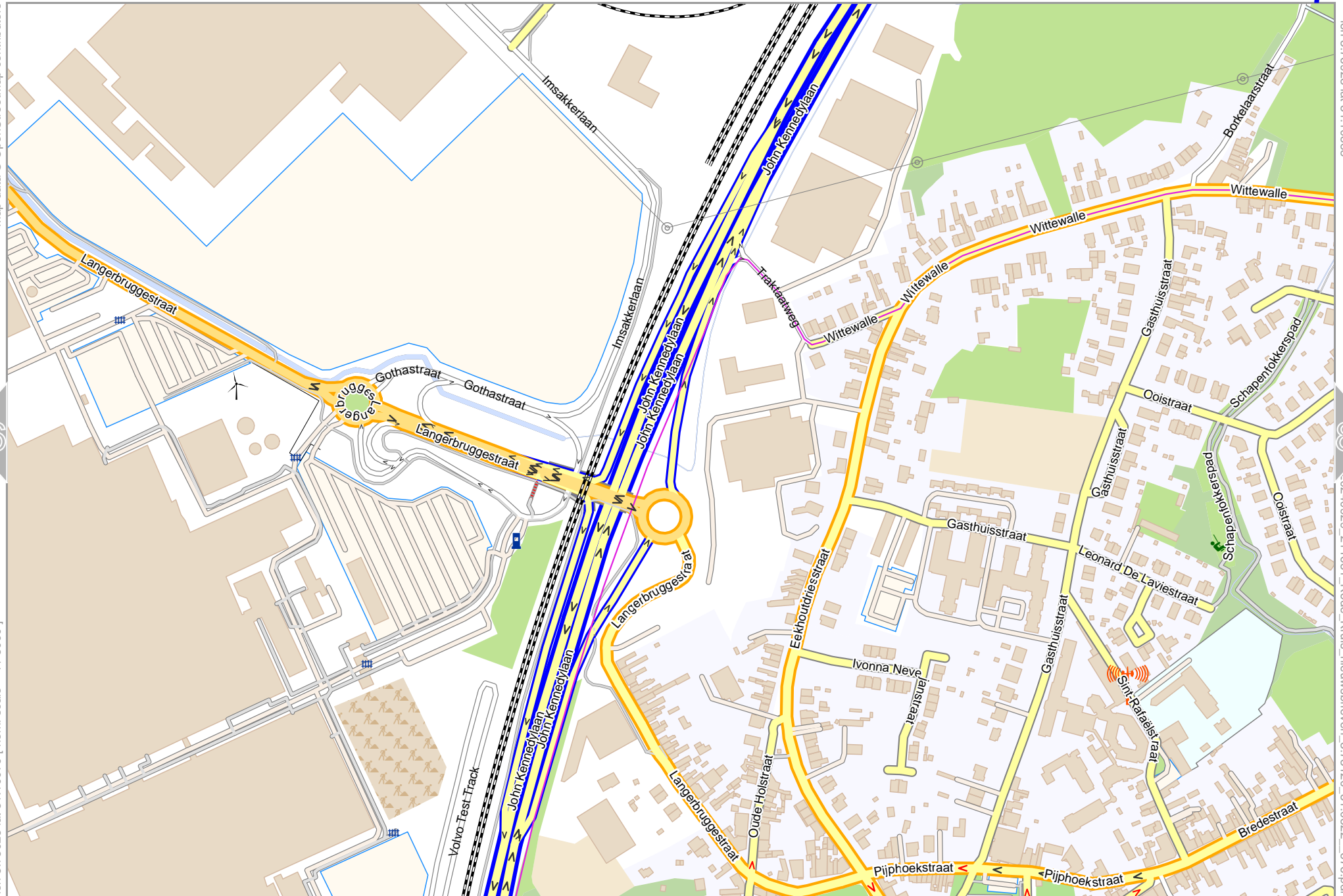
lon 3.75025 lat 51.10898 20240929\_211651\_Rode\_Kruis\_nieuwsbrieven\_3.73120\_51.0522\_676.pdf

Map data © OpenStreetMap contributors

lon 3.75025 lat 51.10079 [ nom. scale = 1 / 5000 ]

lon 3.76928 lat 51.10898

20240929\_211651\_Rode\_Kruis\_nieuwsbrieven\_3.73120\_51.0522\_676.pdf



0 100 m 500 m

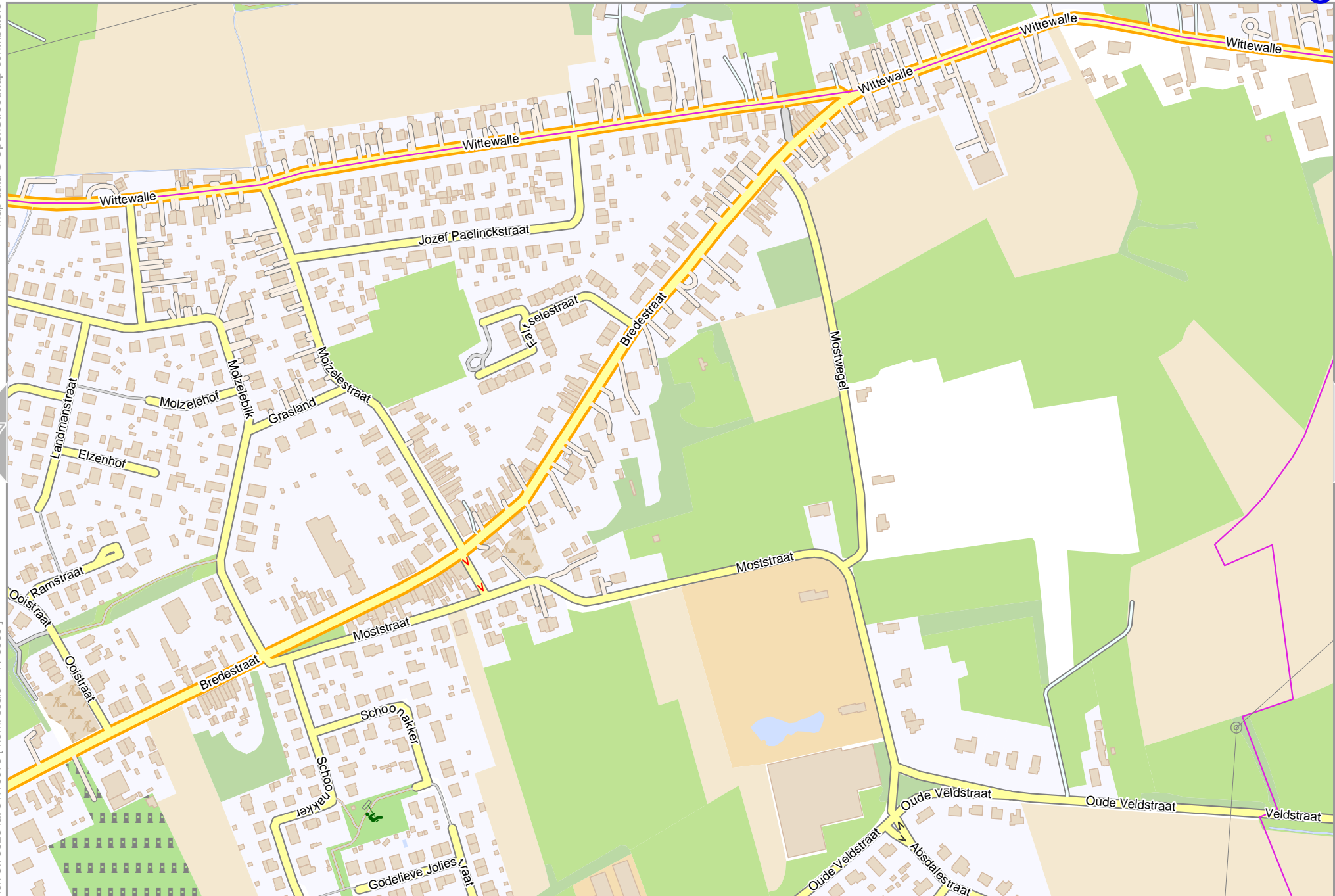
15

Map data © OpenStreetMap contributors

lon 3.76928 lat 51.10079 [norm. scale = 1 / 50000]

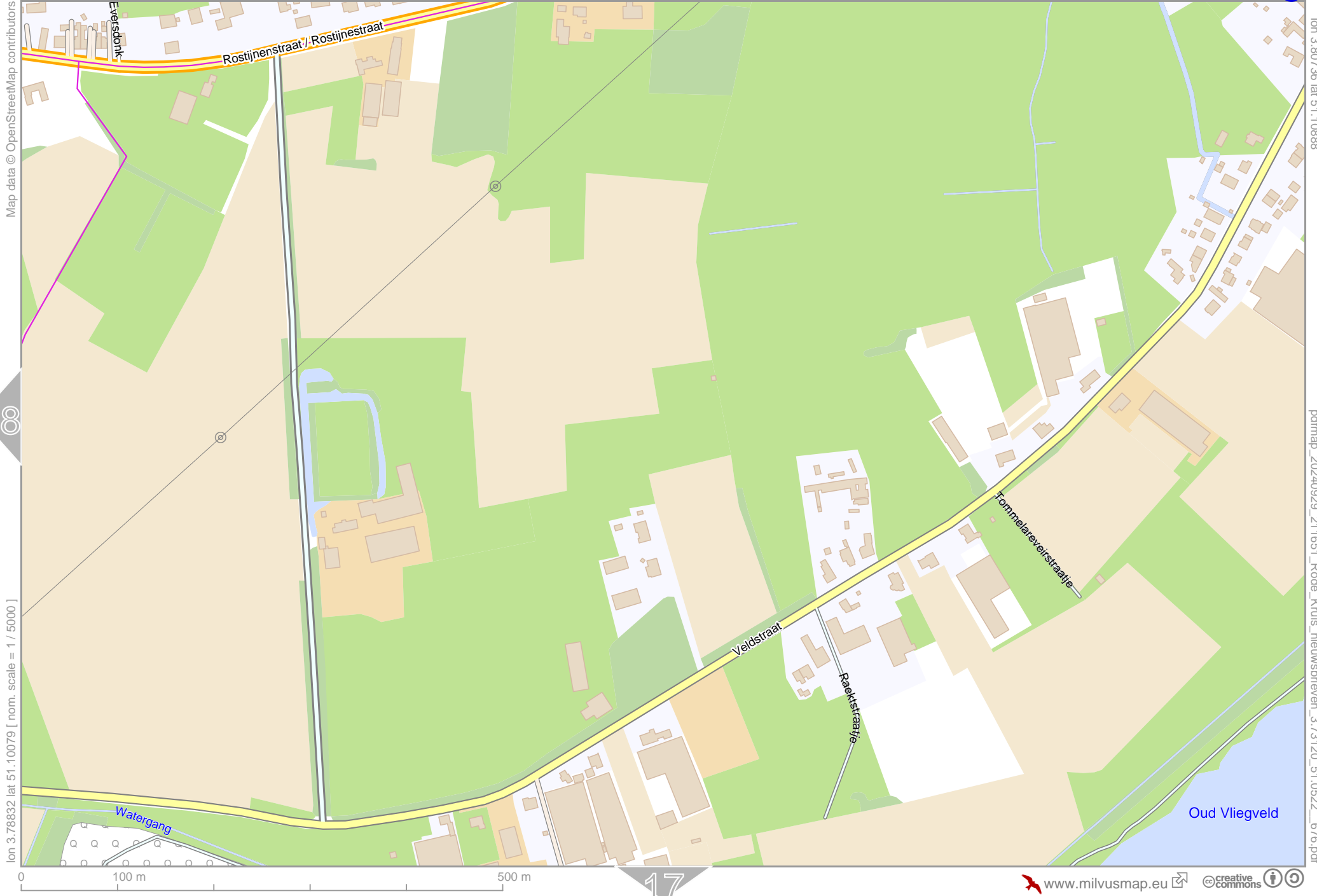
lon 3.78932 lat 51.10898

20240929\_211651\_Rode Kruis\_nieuwsbrieven\_3:73120\_51.0522\_676.pdf



0 100 m 500 m





Map data © OpenStreetMap contributors

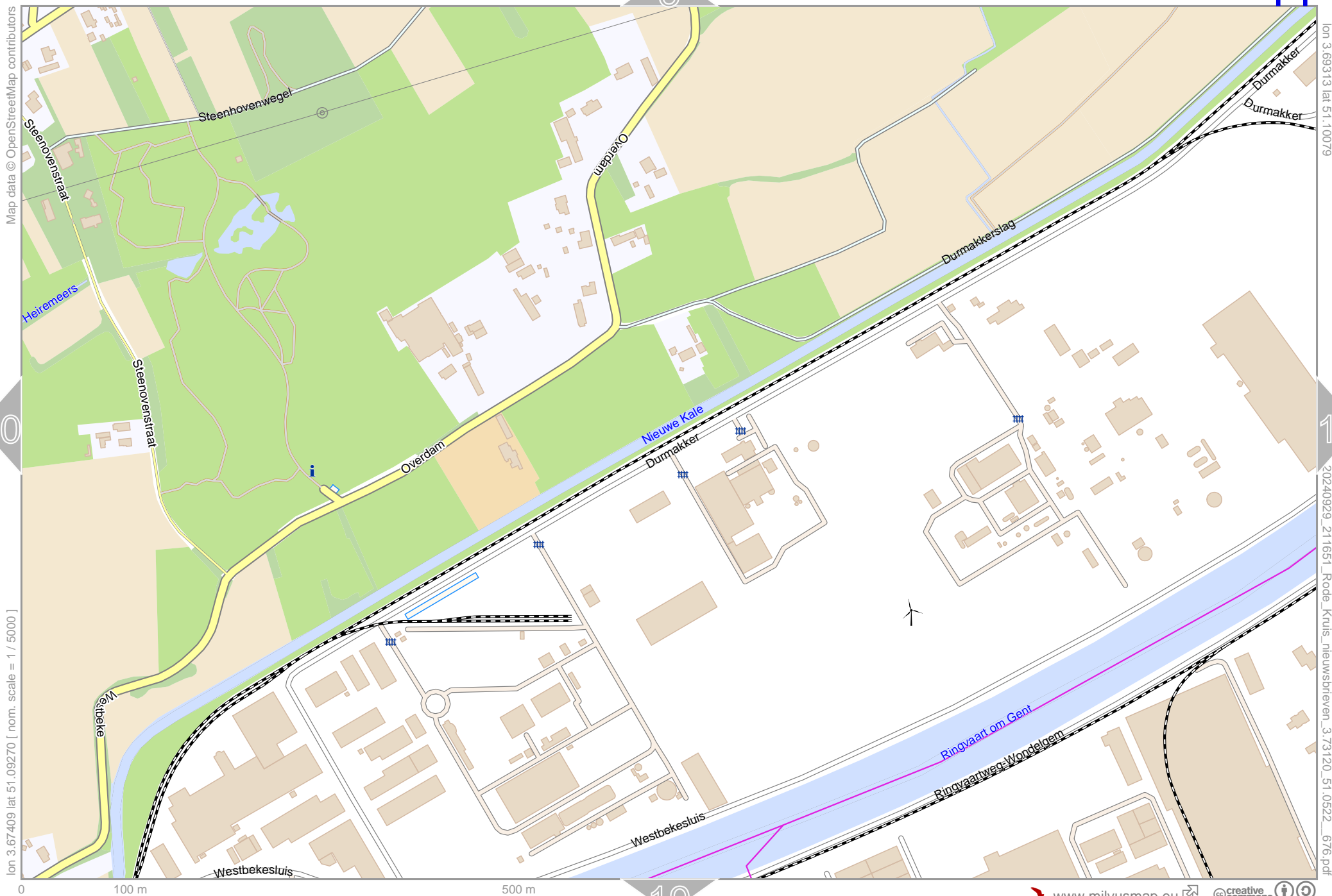
lon 3.65505 lat 51.09270 [ nom. scale = 1 / 5000 ]



lon 3.67409 lat 51.10079

20240929\_211651\_Rode\_Kruis\_nieuwsbrieven\_3.73120\_51.0522\_676.pdf

0 100 m 500 m



Map data © OpenStreetMap contributors

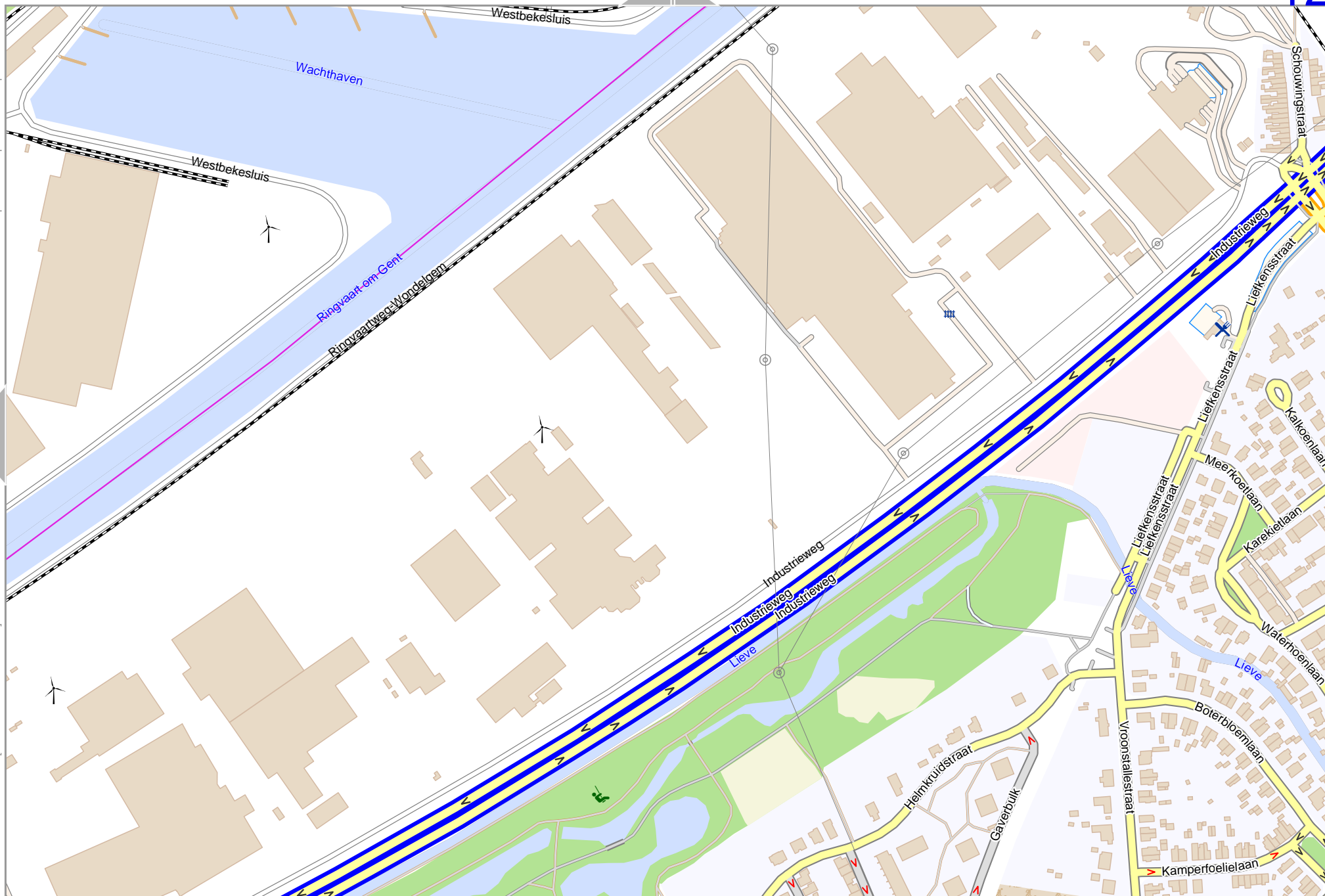
lon 3.67409 lat 51.09270 [norm. scale = 1 / 5000]

lon 3.69313 lat 51.10079

20240929\_211651\_Rode\_Kruis\_nieuwsbrieven\_3.73120\_51.0522\_676.pdf

Map data © OpenStreetMap contributors

lon 3.69313 lat 51.09270 [norm. scale = 1 / 5000]



0 100 m 500 m

11

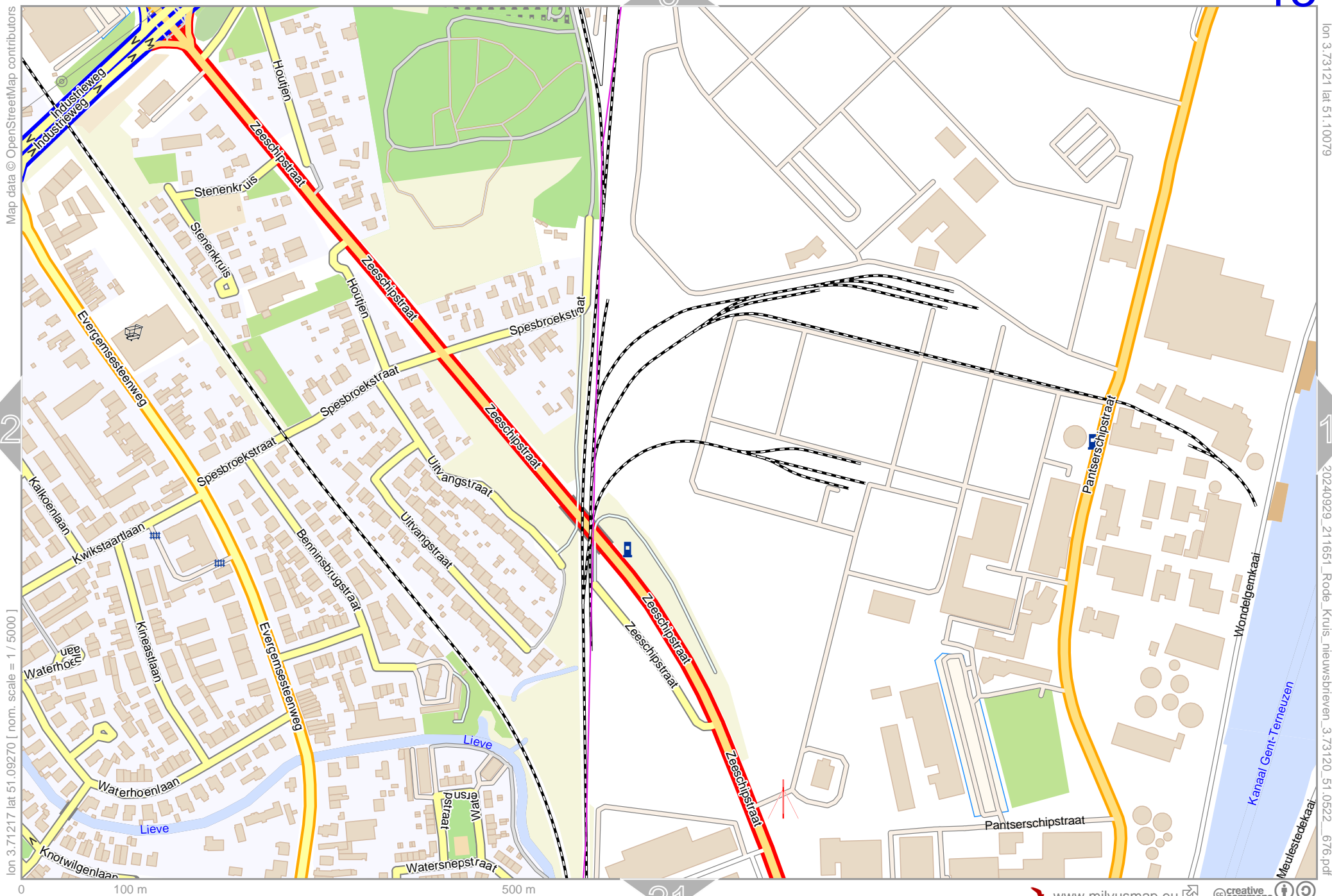
4

12

13

20

lon 3.71217 lat 51.10079 20240929\_211651\_Rode\_Kruis\_nieuwsbrieven\_3.73120\_51.0522\_676.pdf



Map data © OpenStreetMap contributors

lon 3.71217 lat 51.09270 [ nom. scale = 1 / 5000 ]

lon 3.73121 lat 51.10079

20240929\_211651\_Rode\_Kruis\_nieuwsbrieven\_3.73120\_51.0522\_676.pdf



Map data © OpenStreetMap contributors

lon 3.73121 lat 51.09270 [ nom. scale = 1 / 5000 ]

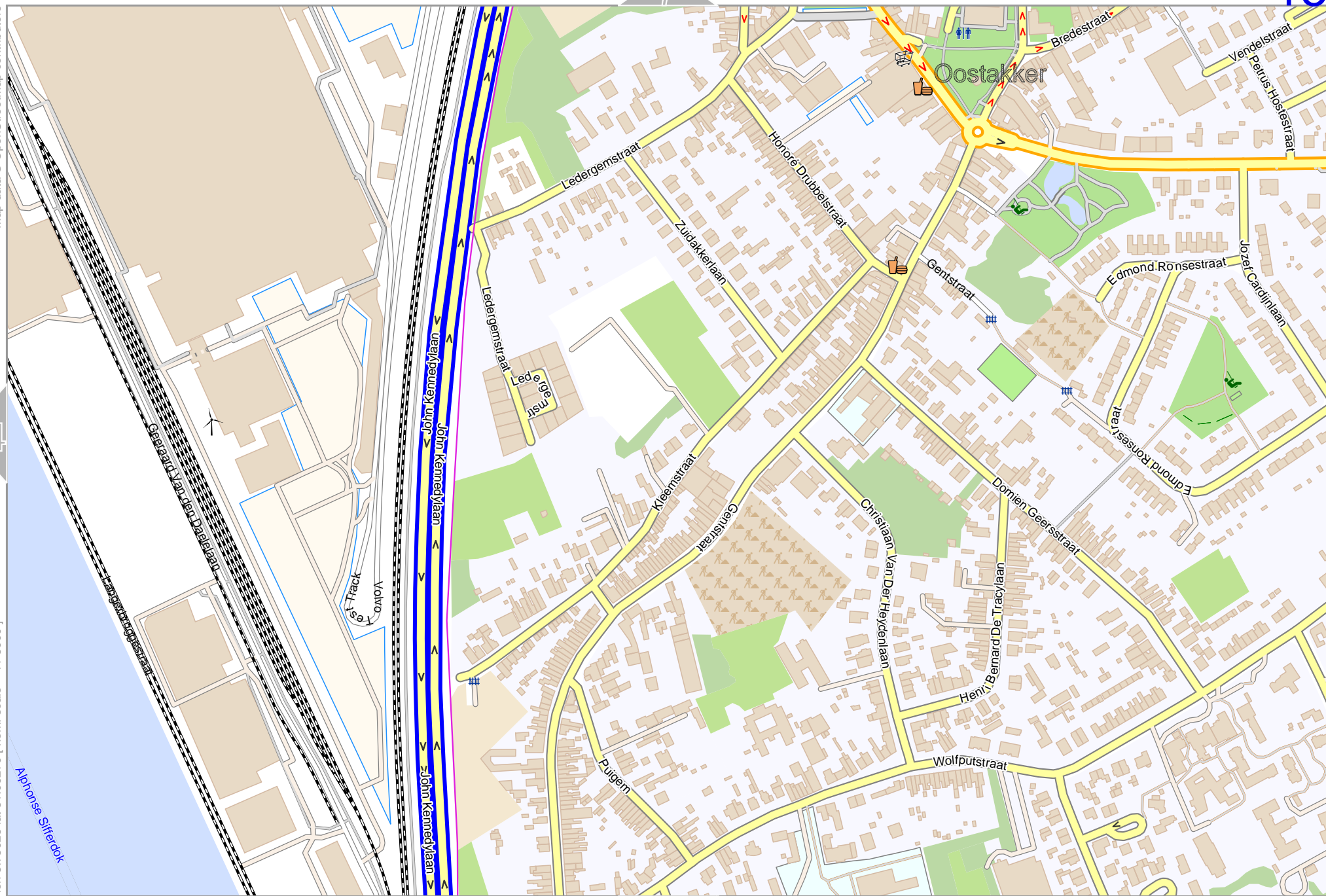
lon 3.75025 lat 51.10079

20240929\_211651\_Rode\_Kruis\_nieuwsbrieven\_3.73120\_51.0522\_676.pdf

0 100 m 500 m

Map data © OpenStreetMap contributors

lon 3.75025 lat 51.09270 [ nom. scale = 1 / 5000 ]



lon 3.76928 lat 51.10079

20240929\_211651\_Rode\_Kruis\_nieuwsbrieven\_3.73120\_51.0522\_676.pdf

14

16

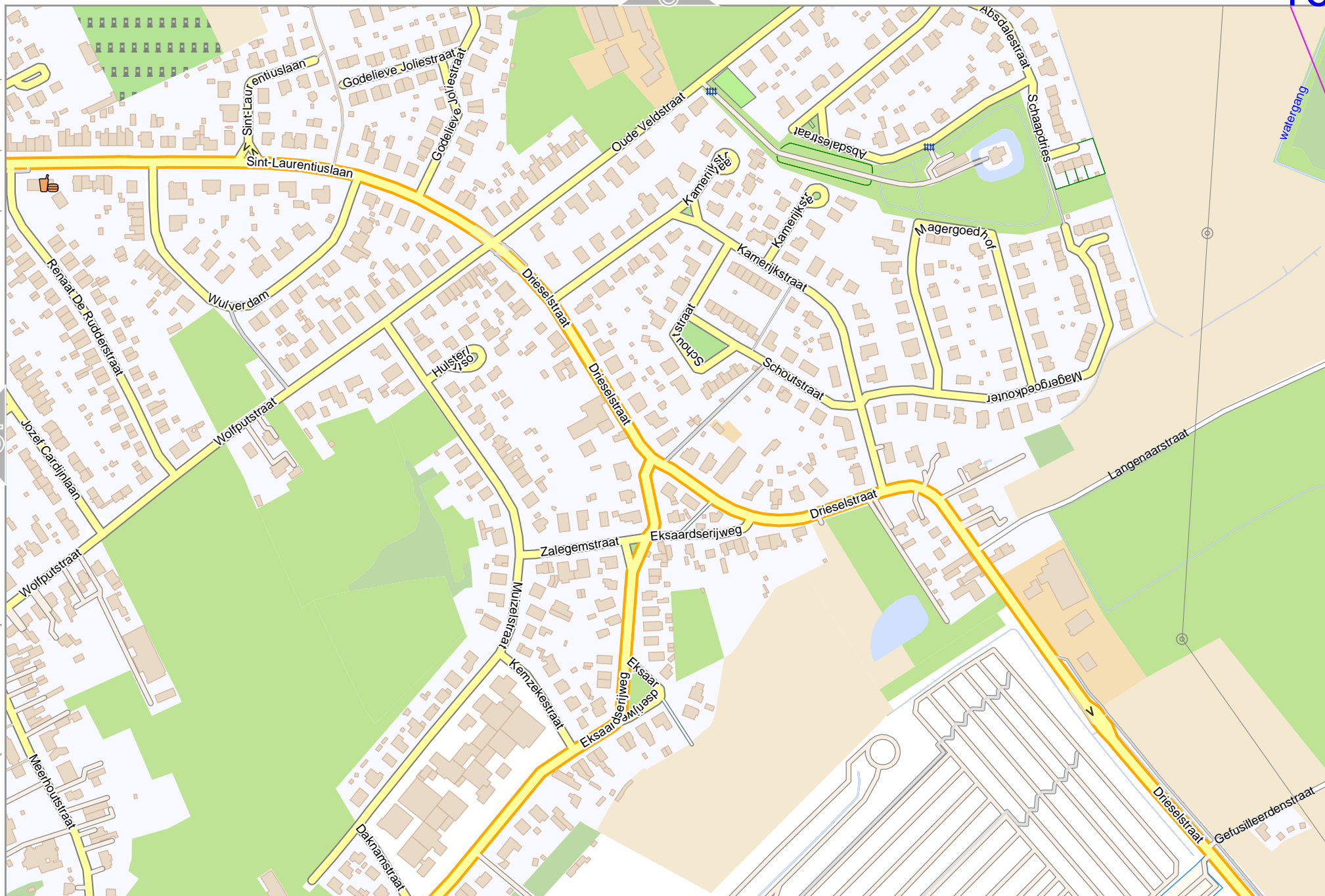
23

Map data © OpenStreetMap contributors

lon 3.76928 lat 51.09270 [ nom. scale = 1 / 50000 ]

lon 3.78332 lat 51.10079

20240929\_211651\_Rode\_Kruis\_nieuwsbrieven\_3.73120\_51.0522\_676.pdf



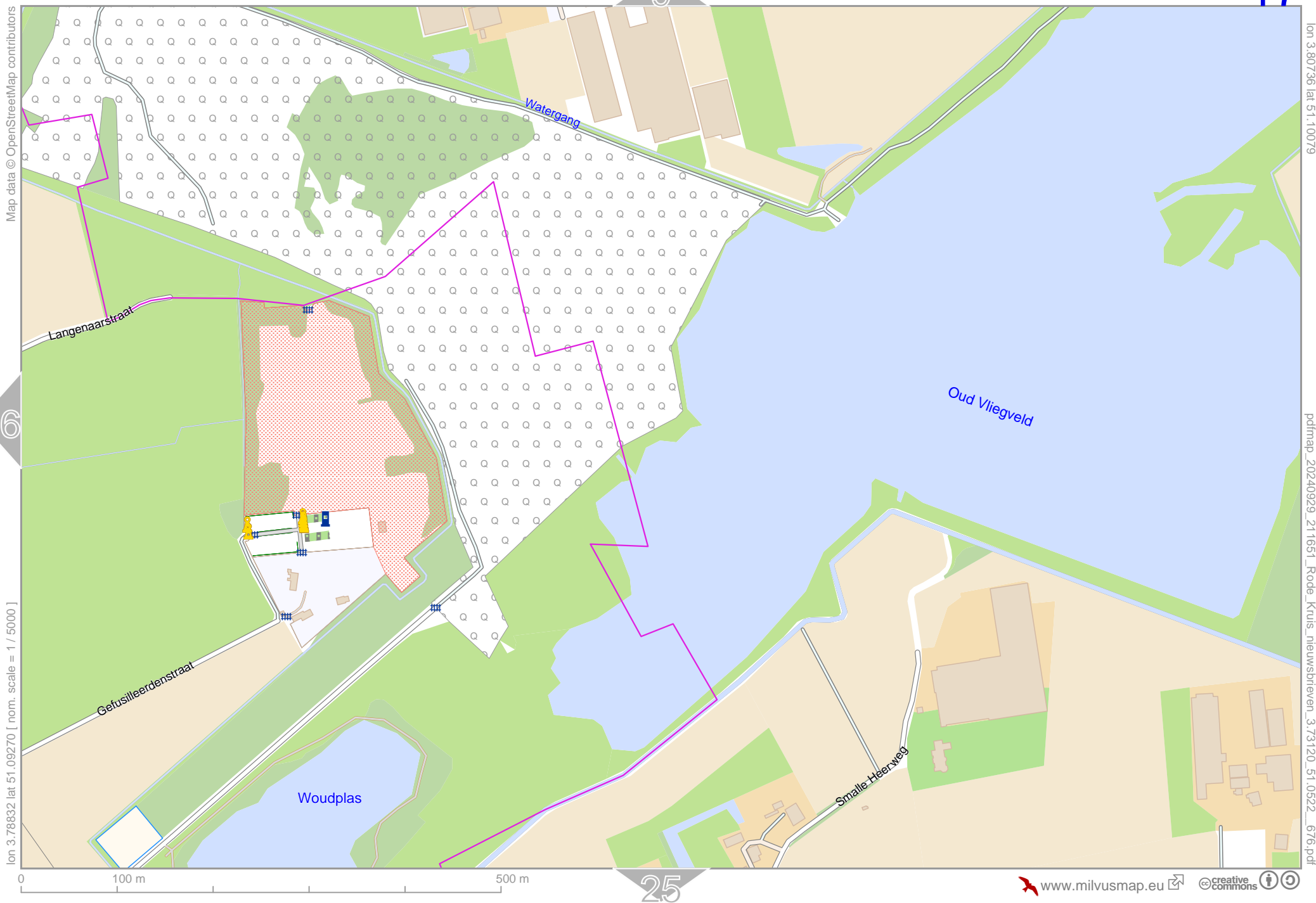
15

8

17

24





Map data © OpenStreetMap contributors

lon 3.80736 lat 51.10079

pdfmap\_20240929\_211651\_Rode\_Kruis\_nieuwsbrieven\_3.73120\_51.0522\_676.pdf

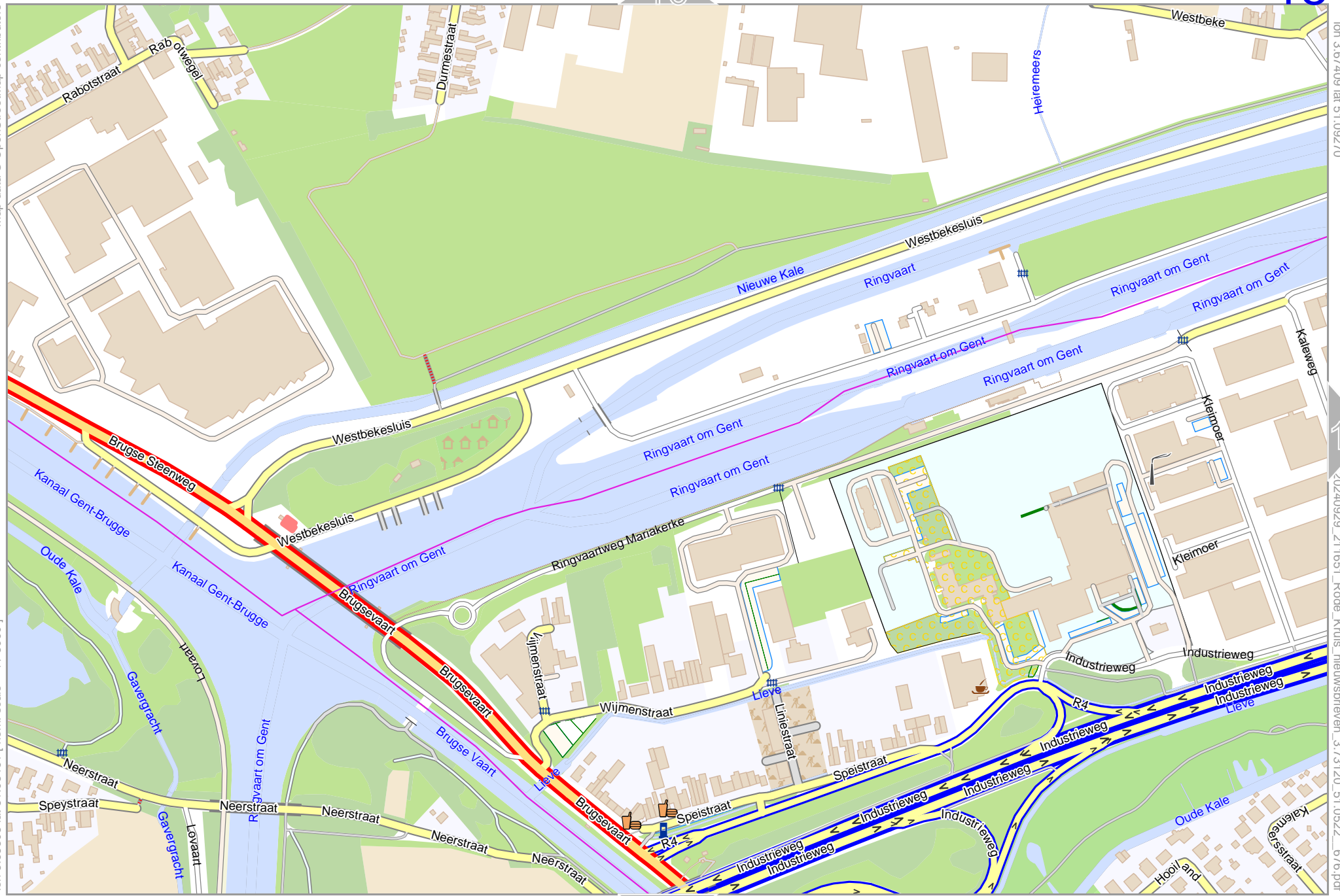
16

9

25

Map data © OpenStreetMap contributors

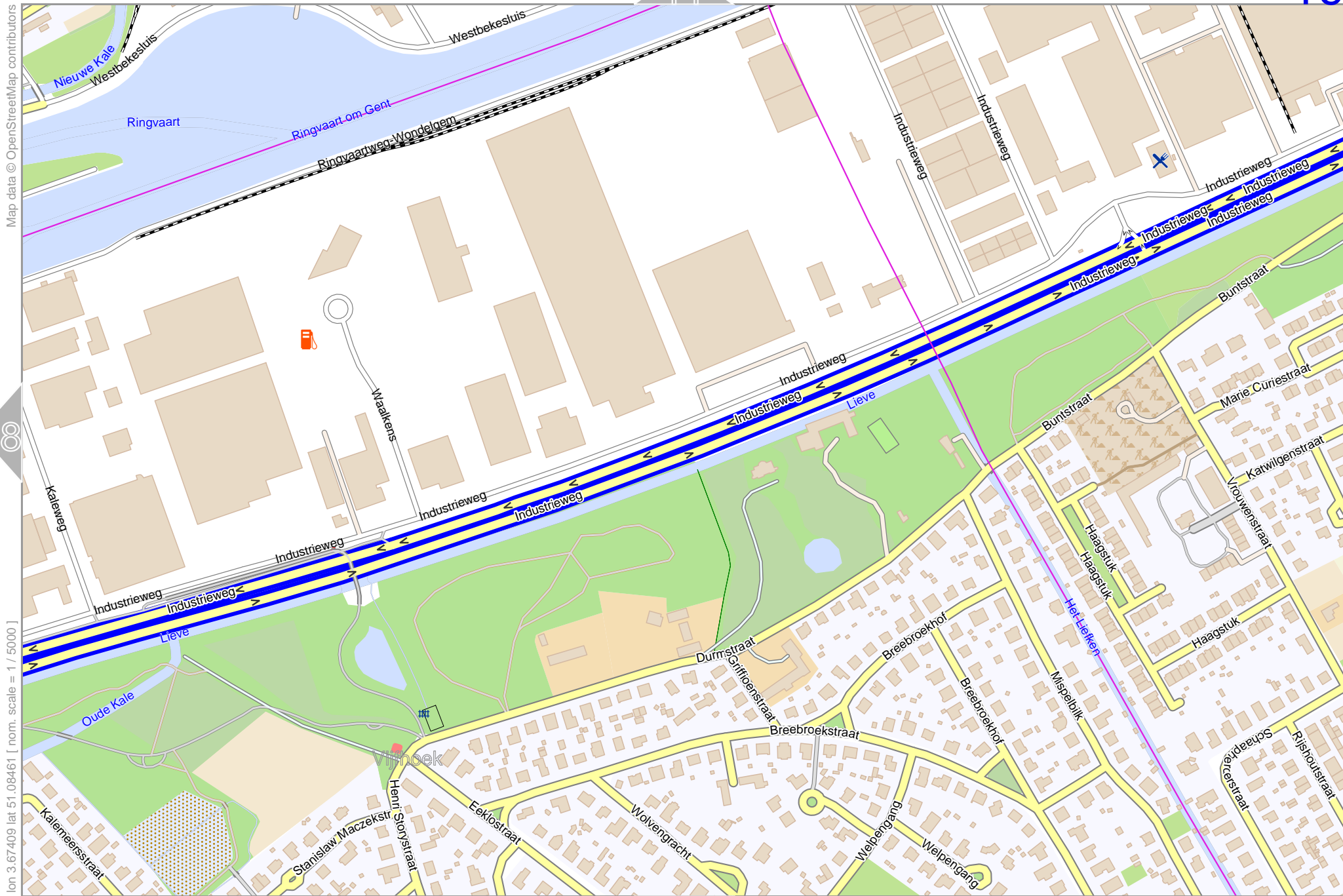
lon 3.65505 lat 51.08461 [ nom. scale = 1 / 5000 ]



0 100 m 500 m

lon 3.67409 lat 51.09270

20240929\_211651\_Rode\_Kruis\_nieuwsbrieven\_3.73120\_51.0522\_676.pdf



Map data © OpenStreetMap contributors

lon 3.67409 lat 51.08461 [ nom. scale = 1 / 5000 ]

lon 3.69313 lat 51.09270

20240929\_211651\_Rode Kruis\_nieuwsbrieven\_3.73120\_51.0522\_676.pdf

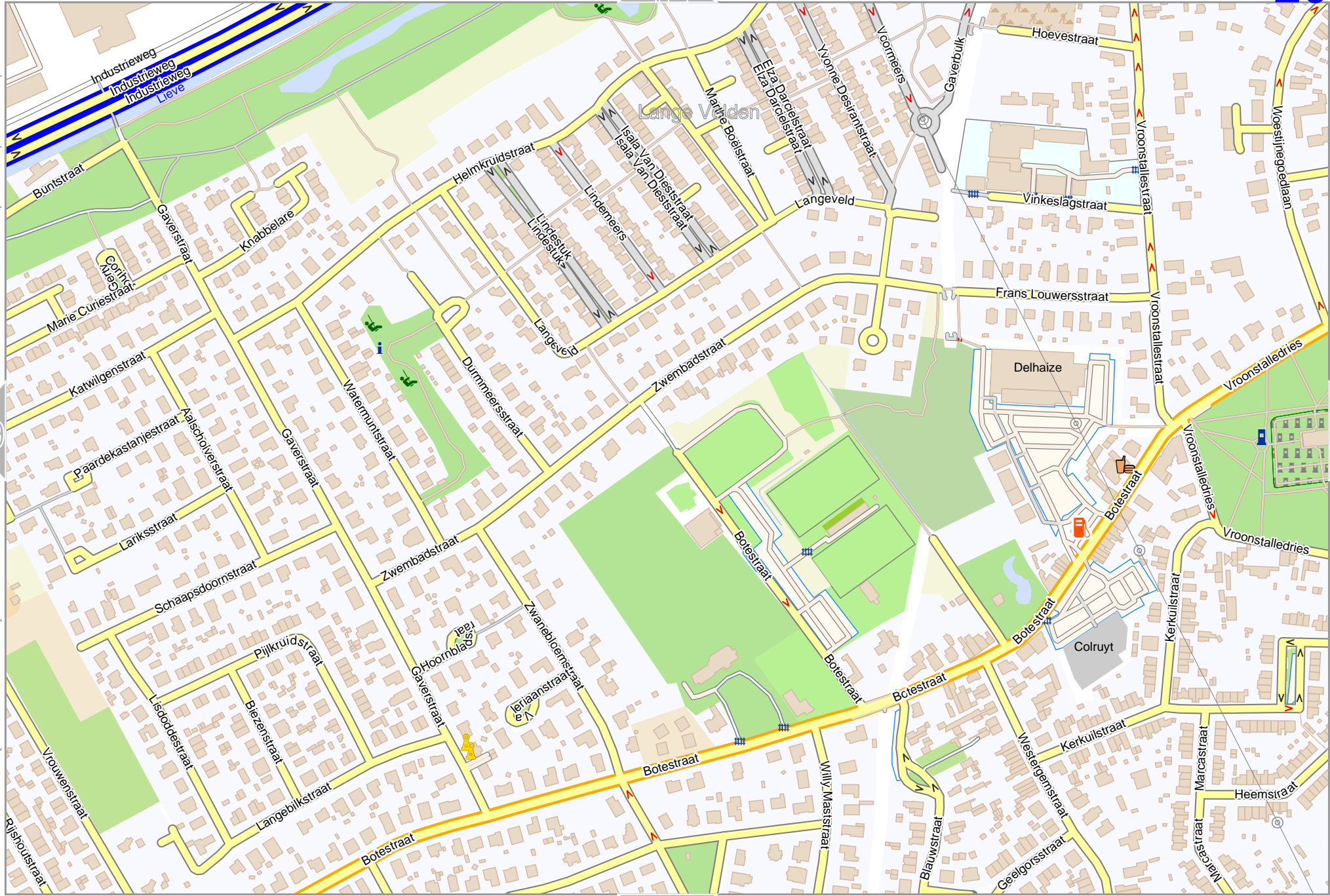
0 100 m 500 m

Map data © OpenStreetMap contributors

lon 3.69313 lat 51.08461 [ nom. scale = 1 / 5000 ]

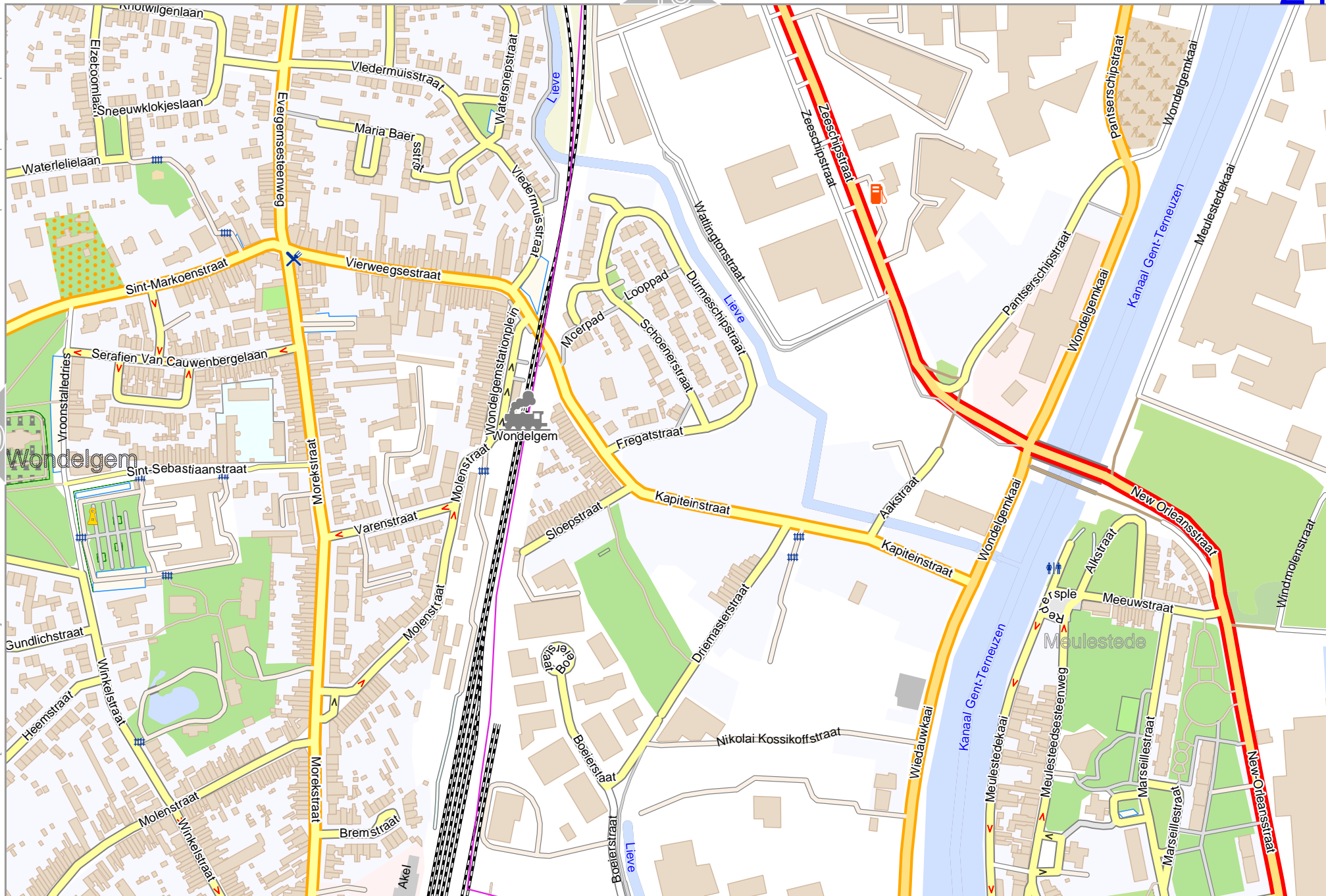
lon 3.71217 lat 51.09270

20240929\_211651\_Rode\_Kruis\_nieuwsbrieven\_3.73120\_51.0522\_676.pdf



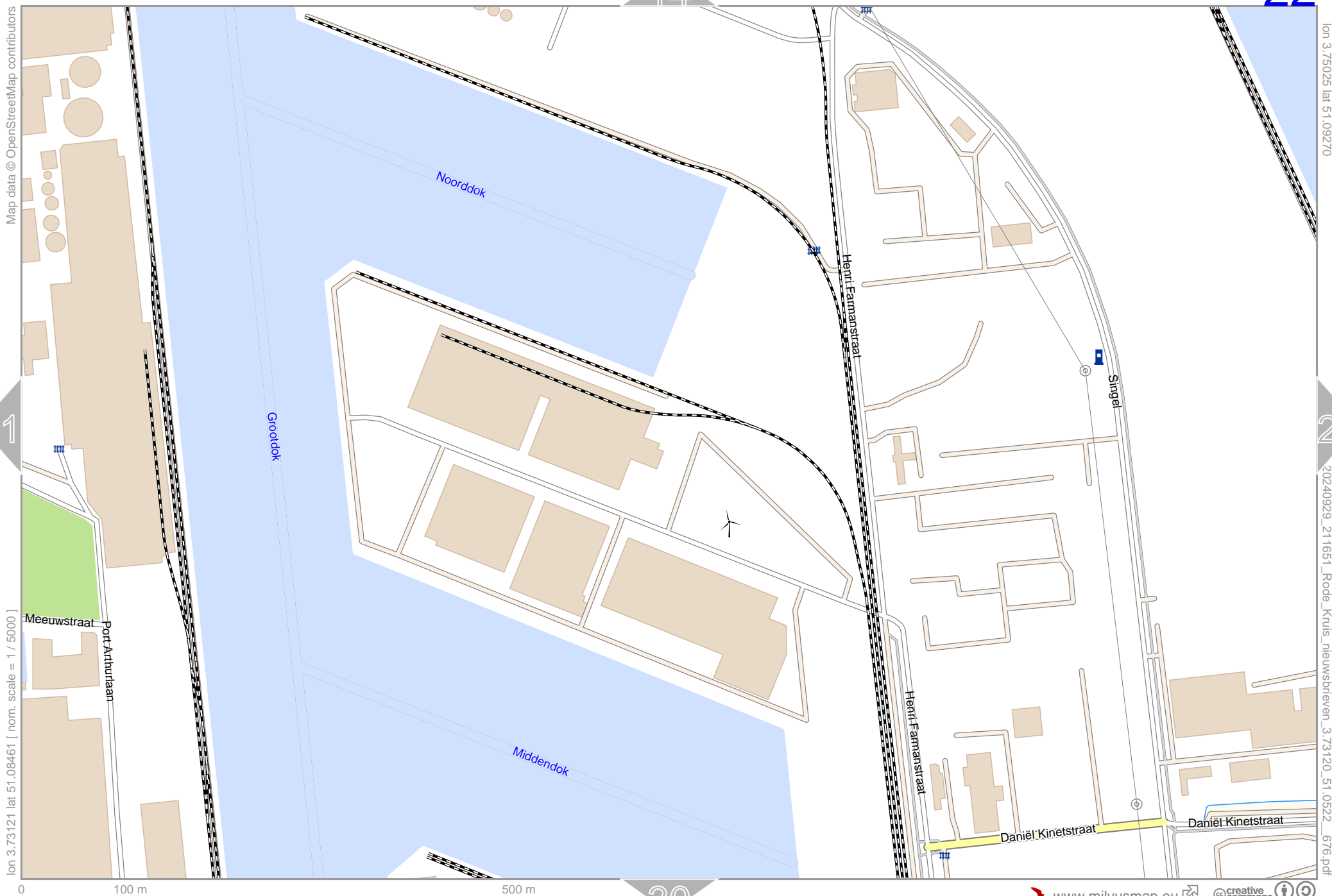
Map data © OpenStreetMap contributors

lon 3.731217 lat 51.08461 [ nom. scale = 1 / 5000 ]



lon 3.73121 lat 51.09270

20240929\_211651\_Rode Kruis\_nieuwsbrieven\_3.731210\_51.0522\_676.pdf



Map data © OpenStreetMap contributors

lon 3.75025 lat 51.09270

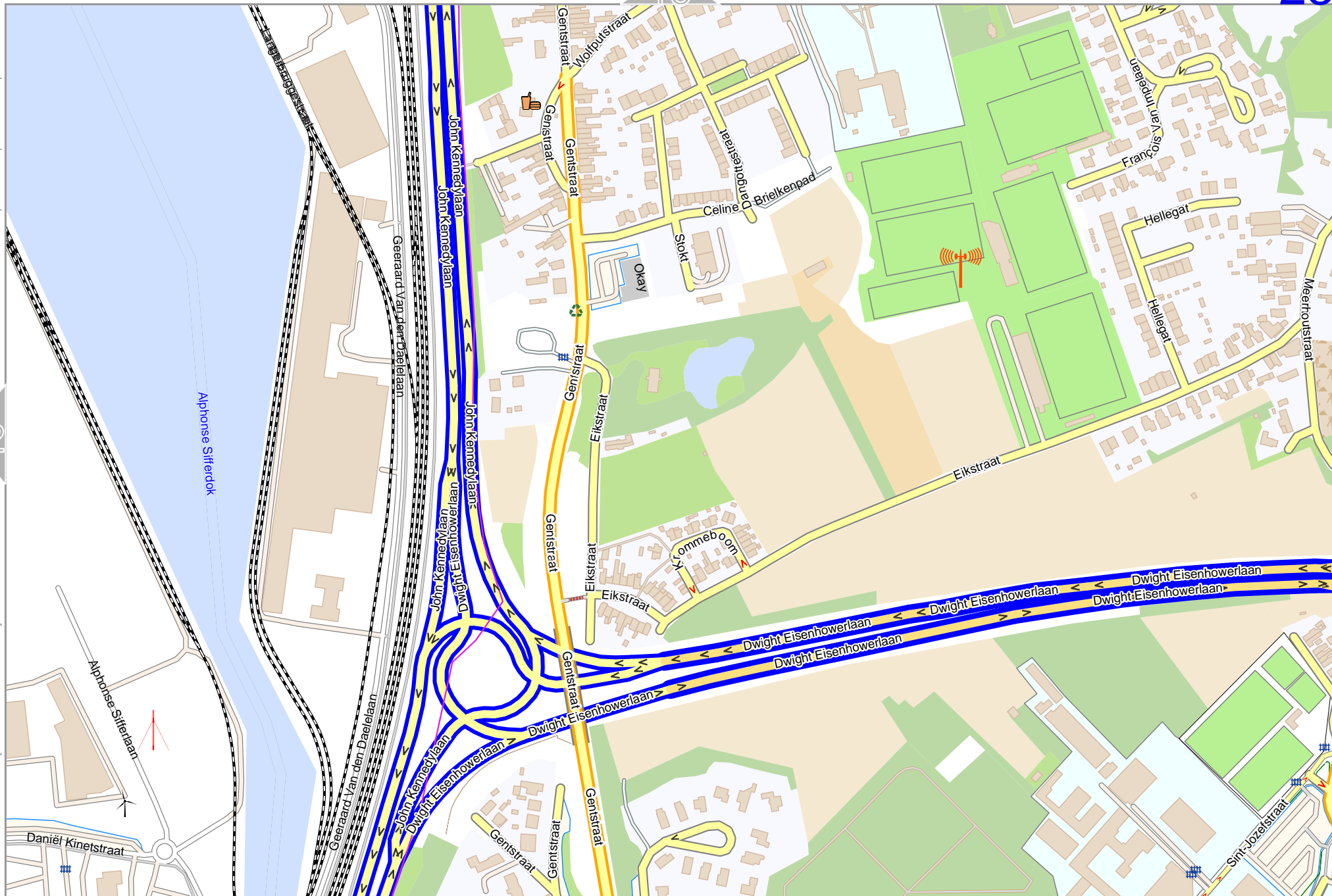
lon 3.73121 lat 51.08461 [ nom. scale = 1 / 5000 ]

20240929\_211651\_Rode\_Kruis\_nieuwsbrieven\_3.73120\_51.0522\_676.pdf

0 100 m 500 m

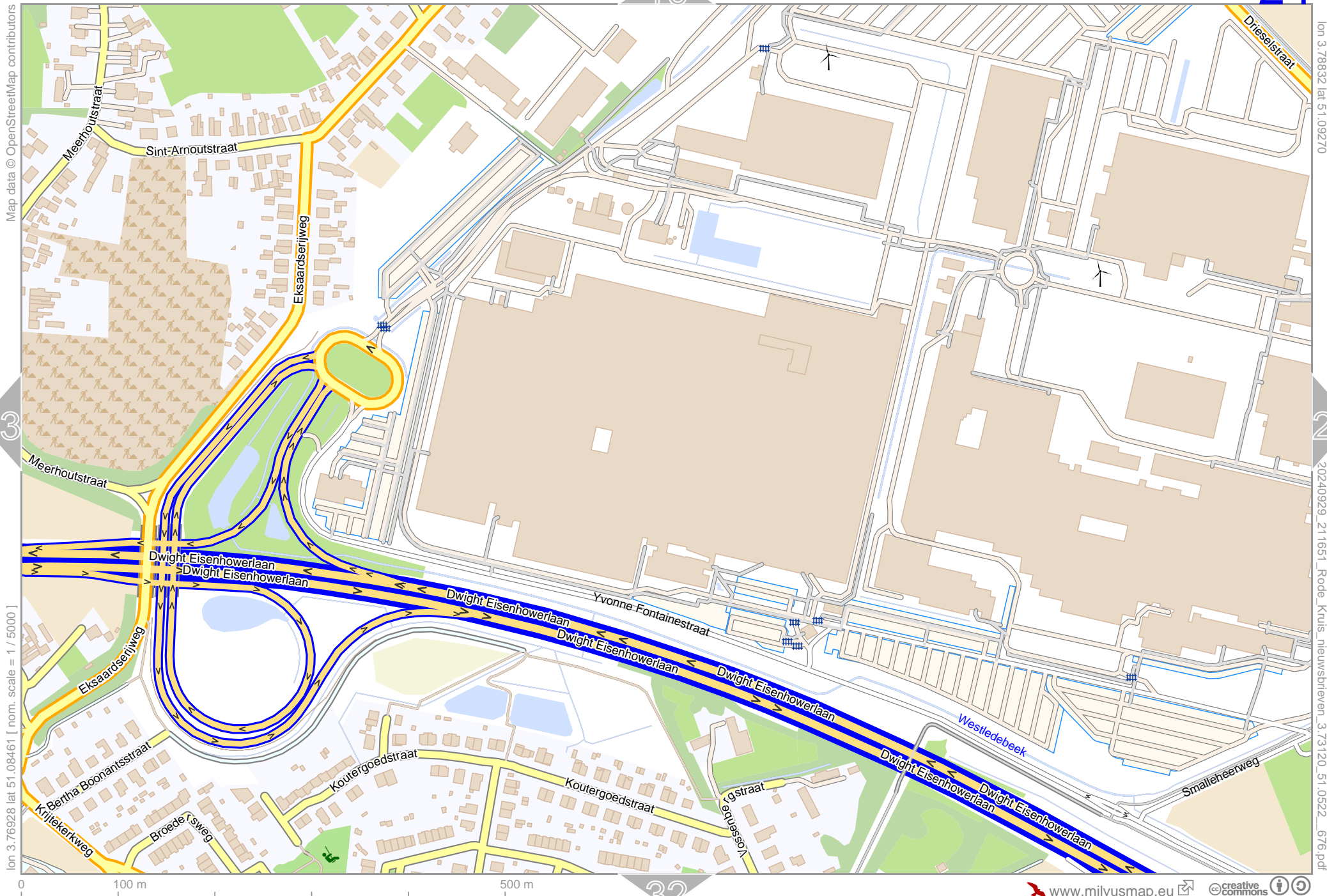
Map data © OpenStreetMap contributors

lon 3.75025 lat 51.08461 [ nom. scale = 1 / 5000 ]



lon 3.76928 lat 51.09270

20240929\_211651\_Rode\_Kruis\_nieuwsbrieven\_3.73120\_51.0522\_676.pdf



Map data © OpenStreetMap contributors

lon 3.76928 lat 51.08461 [norm. scale = 1 / 5000]

lon 3.78832 lat 51.09270

20240929\_211651\_Rode\_Kruis\_nieuwsbrieven\_3.73120\_51.0522\_676.pdf



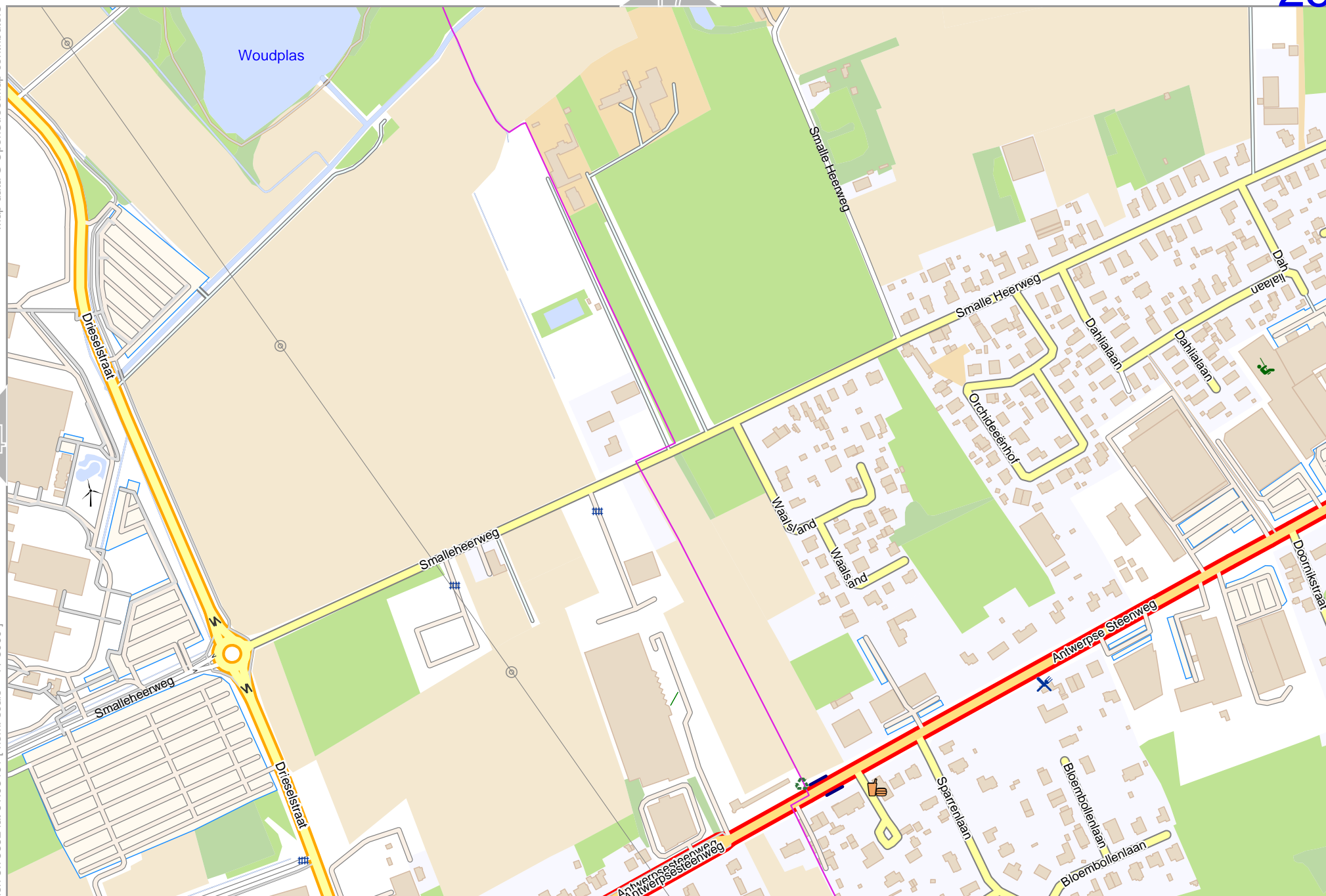
Map data © OpenStreetMap contributors

lon 3.80736 lat 51.09270

pdfmap\_20240929\_211651\_Rode\_Kruis\_nieuwsbrieven\_3.73120\_51.0522\_676.pdf

24

lon 3.78832 lat 51.08461 [norm. scale = 1 / 5000]

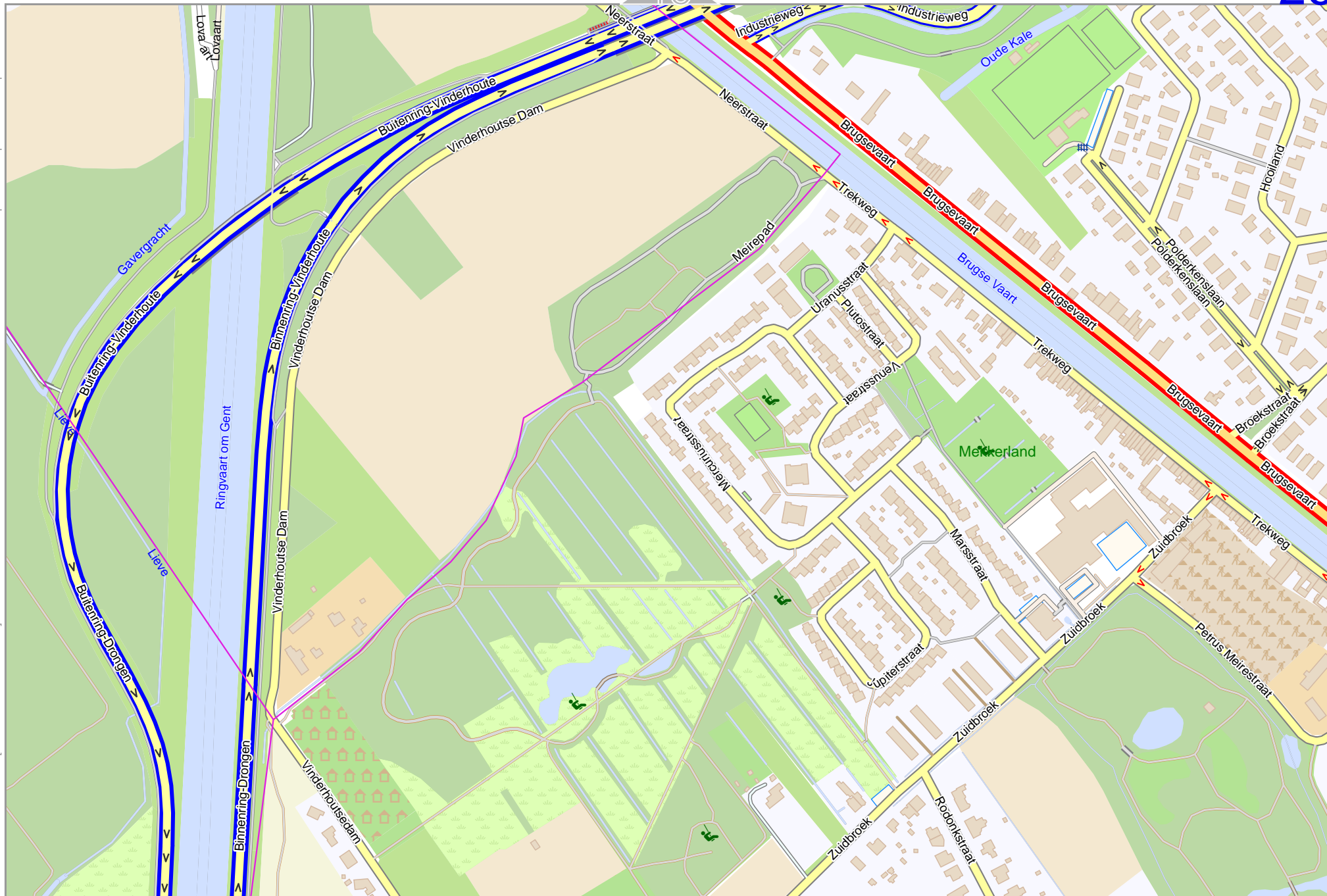


0 100 m 500 m

33

Map data © OpenStreetMap contributors

lon 3.65505 lat 51.07652 [ nom. scale = 1 / 5000 ]



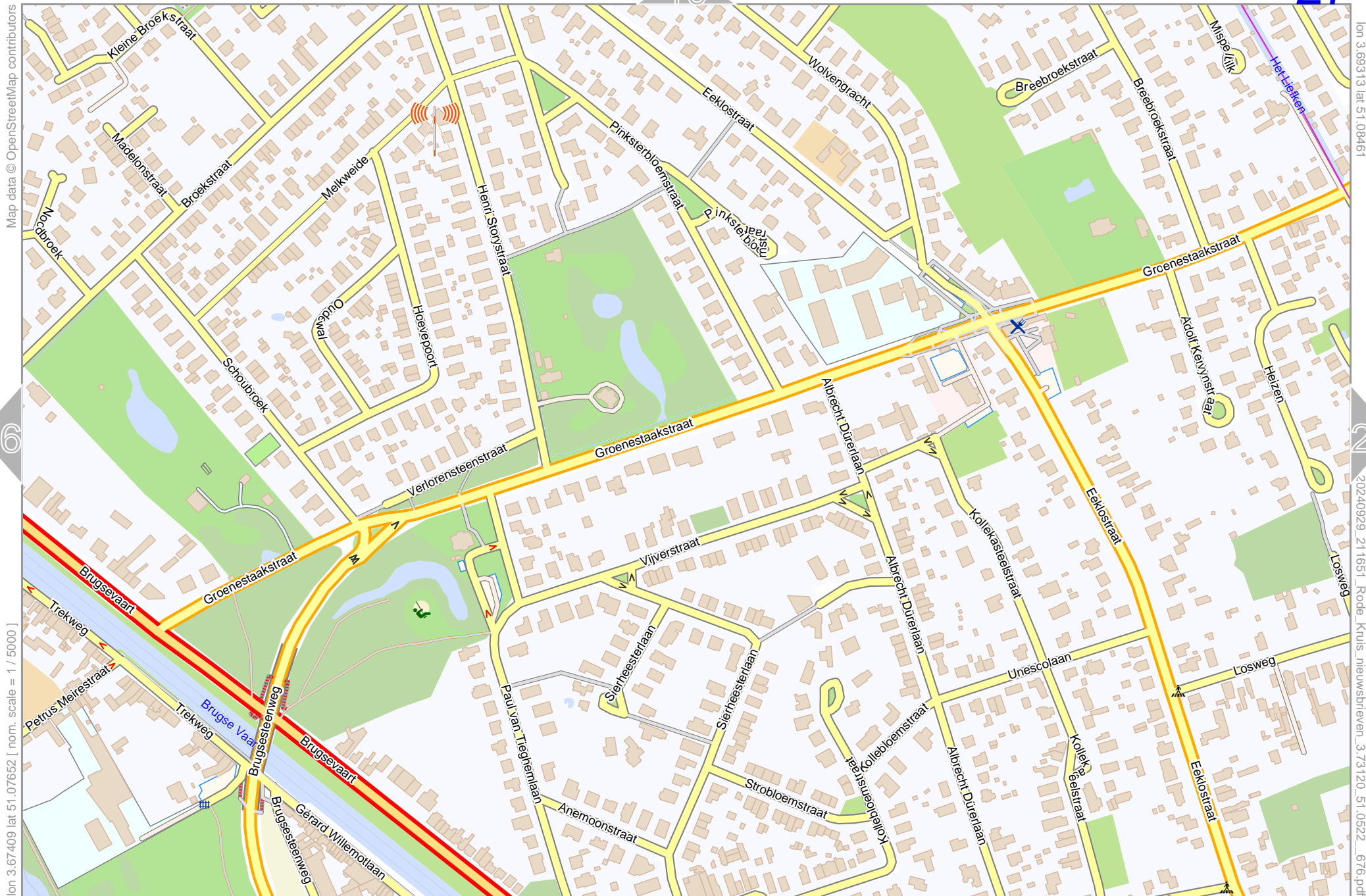
0 100 m 500 m

34

lon 3.67409 lat 51.08461

20240929\_211651\_Rode\_Kruis\_nieuwsbrieven\_3:73120\_51.0522\_676.pdf

27



lon 3.67409 lat 51.07652 [norm. scale = 1 / 50000]

lon 3.69313 lat 51.08461

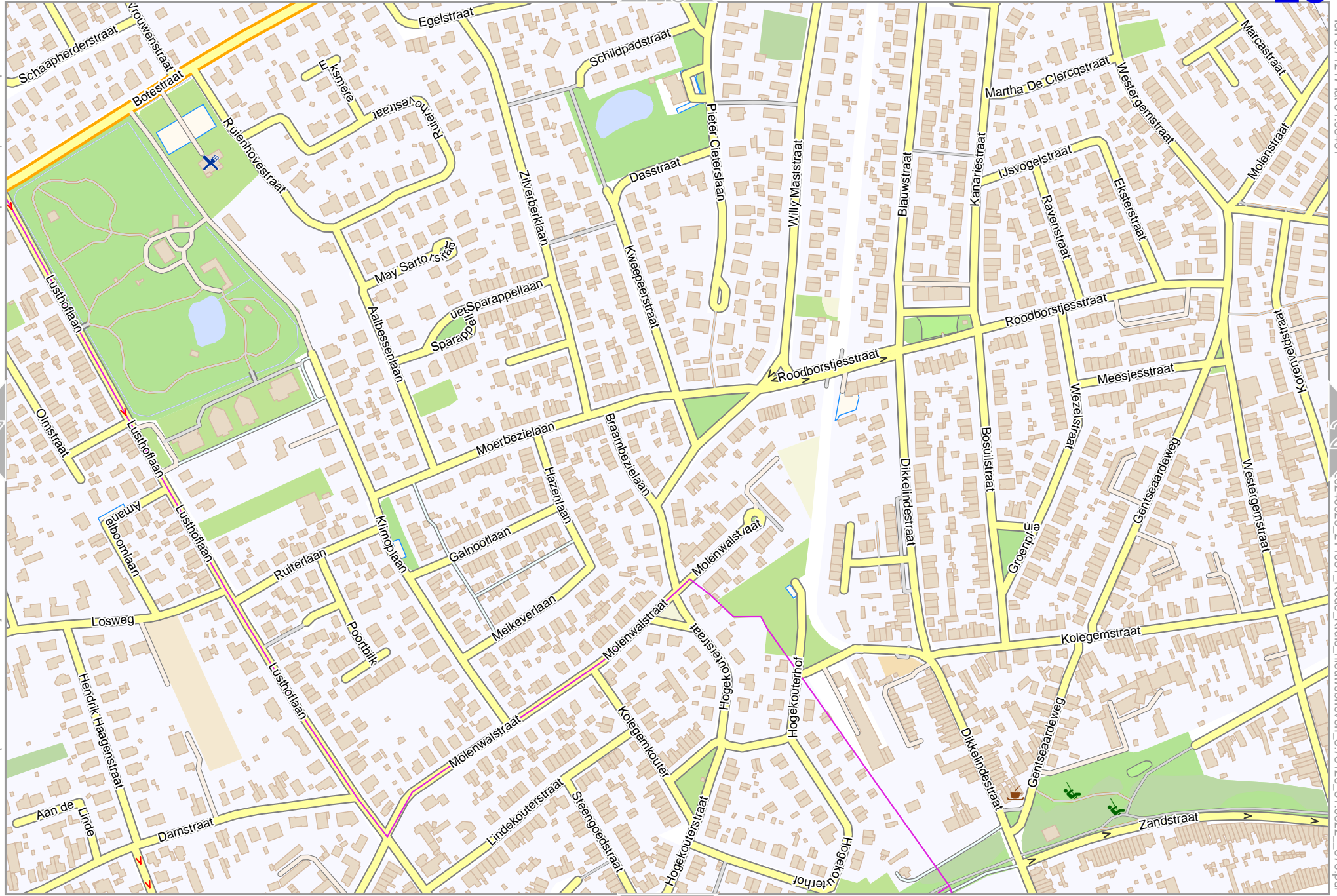
20240929\_211651\_Rode\_Kruis\_nieuwsbrieven\_3.73120\_51.0522\_676.pdf

0 100 m 500 m

35

Map data © OpenStreetMap contributors

lon 3.69313 lat 51.07652 [ nom. scale = 1 / 5000 ]



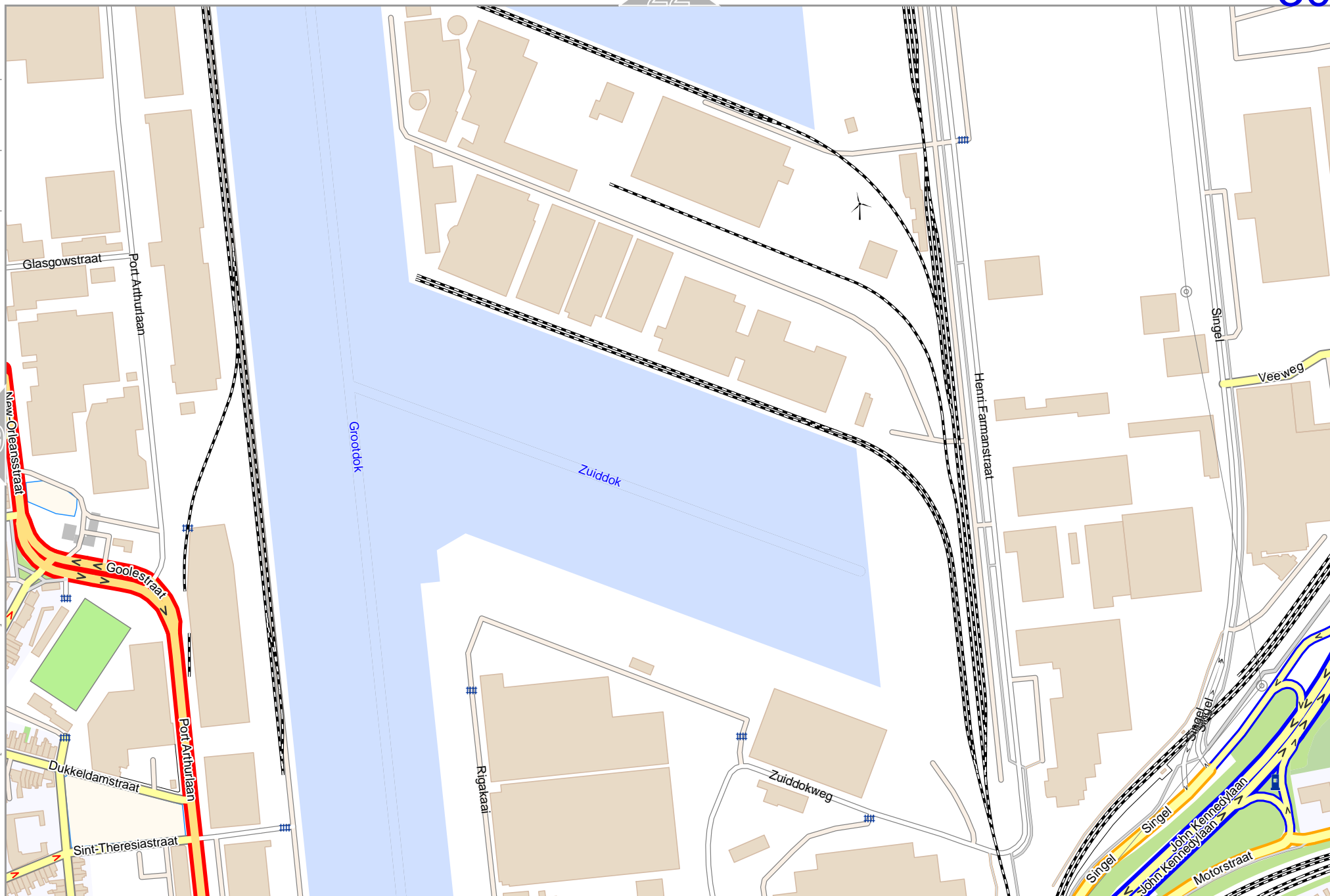
lon 3.71217 lat 51.08461

20240929\_211651\_Rode Kruis\_nieuwsbrieven\_3.73120\_51.0522\_676.pdf



Map data © OpenStreetMap contributors

lon 3.73121 lat 51.07652 [ nom. scale = 1 / 5000 ]



0 100 m 500 m

38

lon 3.75025 lat 51.08461

20240929\_211651\_Rode\_Kruis\_nieuwsbrieven\_3.73120\_51.0522\_676.pdf

Map data © OpenStreetMap contributors

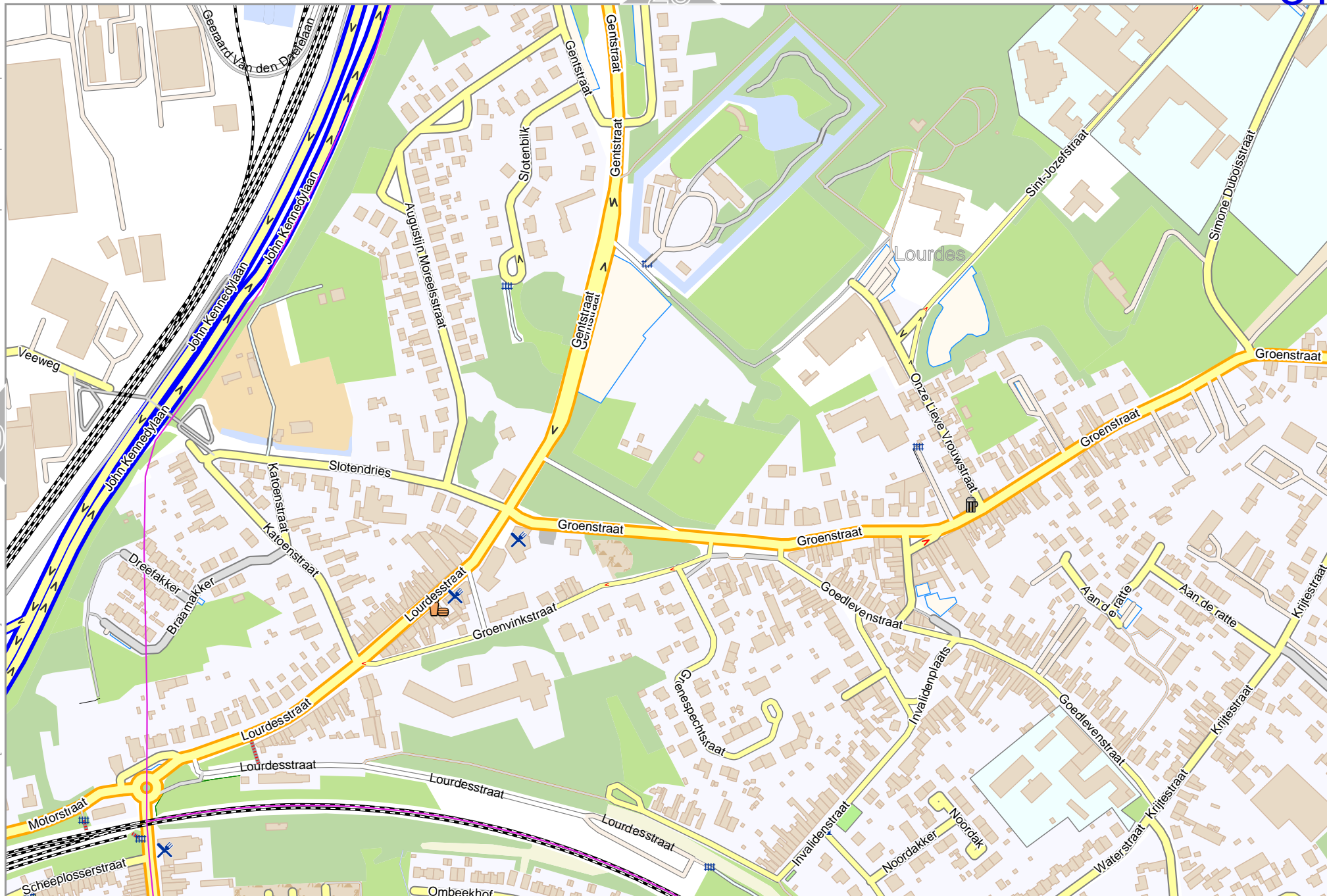
lon 3.769228 lat 51.08461

30

32

lon 3.75025 lat 51.07652 [nom. scale = 1/5000]

20240929\_211651\_Rode\_Kruis\_nieuwsbrieven\_3.73120\_51.0522\_676.pdf

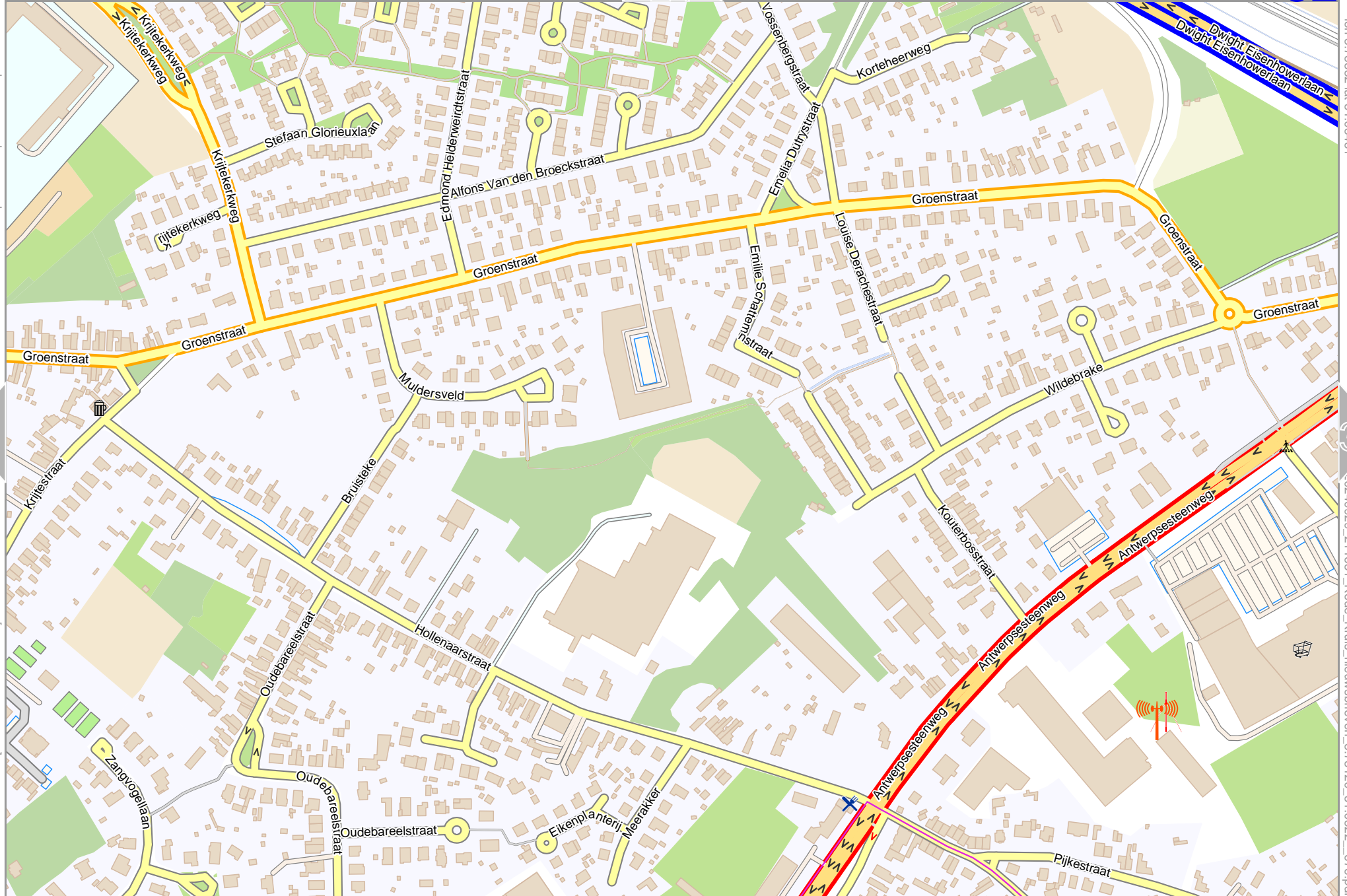


Map data © OpenStreetMap contributors

lon 3.78932 lat 51.08461

20240929\_211651\_Rode\_Kruis\_nieuwsbrieven\_3.73120\_51.0522\_676.pdf

lon 3.76928 lat 51.07652 [norm. scale = 1 / 5000]



31

33

24

40

0 100 m 500 m

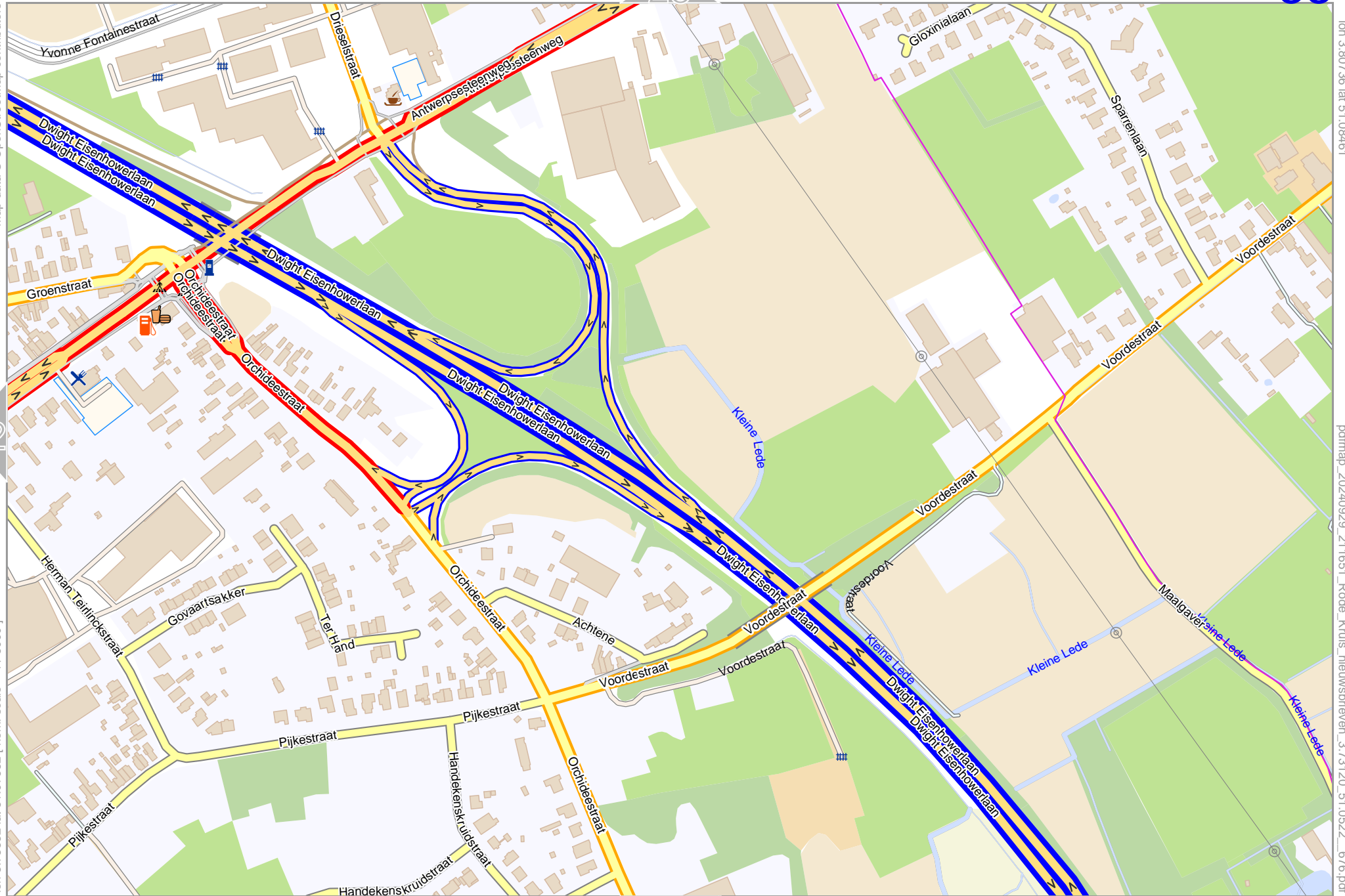


Map data © OpenStreetMap contributors

lon 3.78832 lat 51.07652 [ nom. scale = 1 / 5000 ]

lon 3.80736 lat 51.08461

pdfmap\_20240929\_211651\_Rode\_Kruis\_nieuwsbrieven\_3.73120\_51.0522\_676.pdf

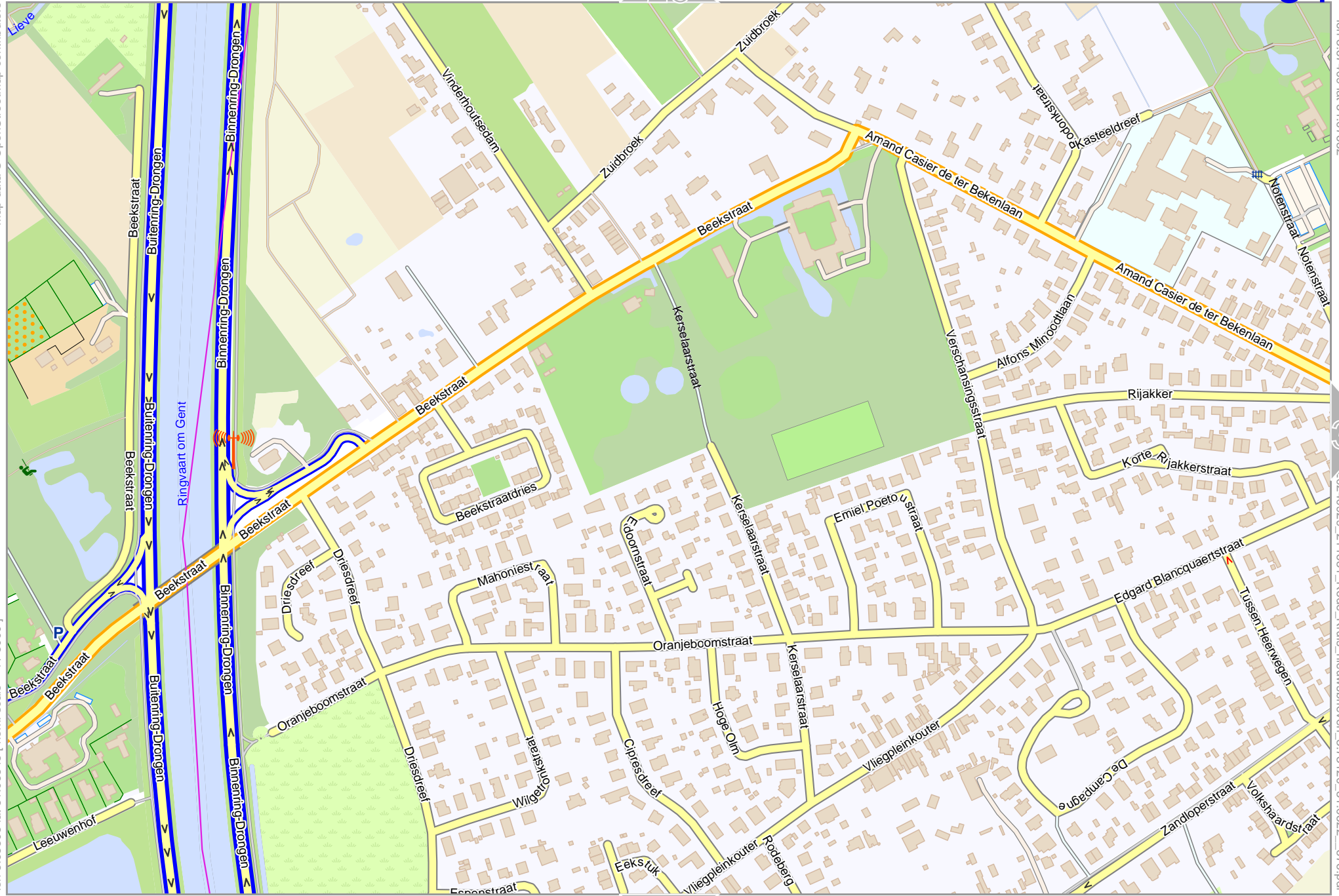


0 100 m 500 m

41

Map data © OpenStreetMap contributors

lon 3.65505 lat 51.06843 [ nom. scale = 1 / 5000 ]



26

35

42

lon 3.67409 lat 51.07652

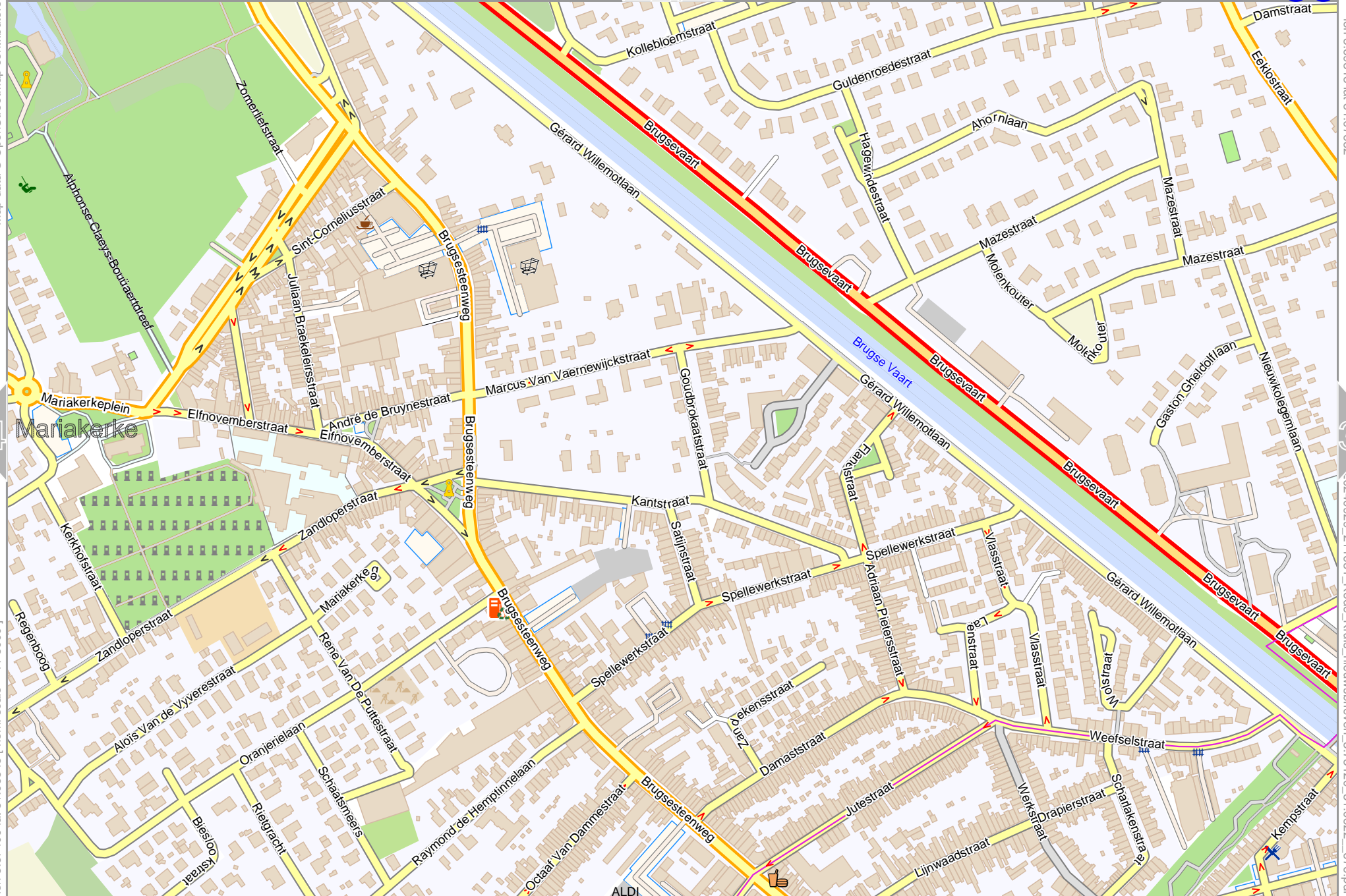
20240929\_211651\_Rode Kruis\_nieuwsbrieven\_3.73120\_51.0522\_676.pdf

Map data © OpenStreetMap contributors

lon 3.67409 lat 51.06943 [ nom. scale = 1 / 5000 ]

lon 3.69313 lat 51.07652

20240929\_211651\_Rode Kruis nieuwsbrieven\_3.73120\_51.0522\_676.pdf



0 100 m 500 m

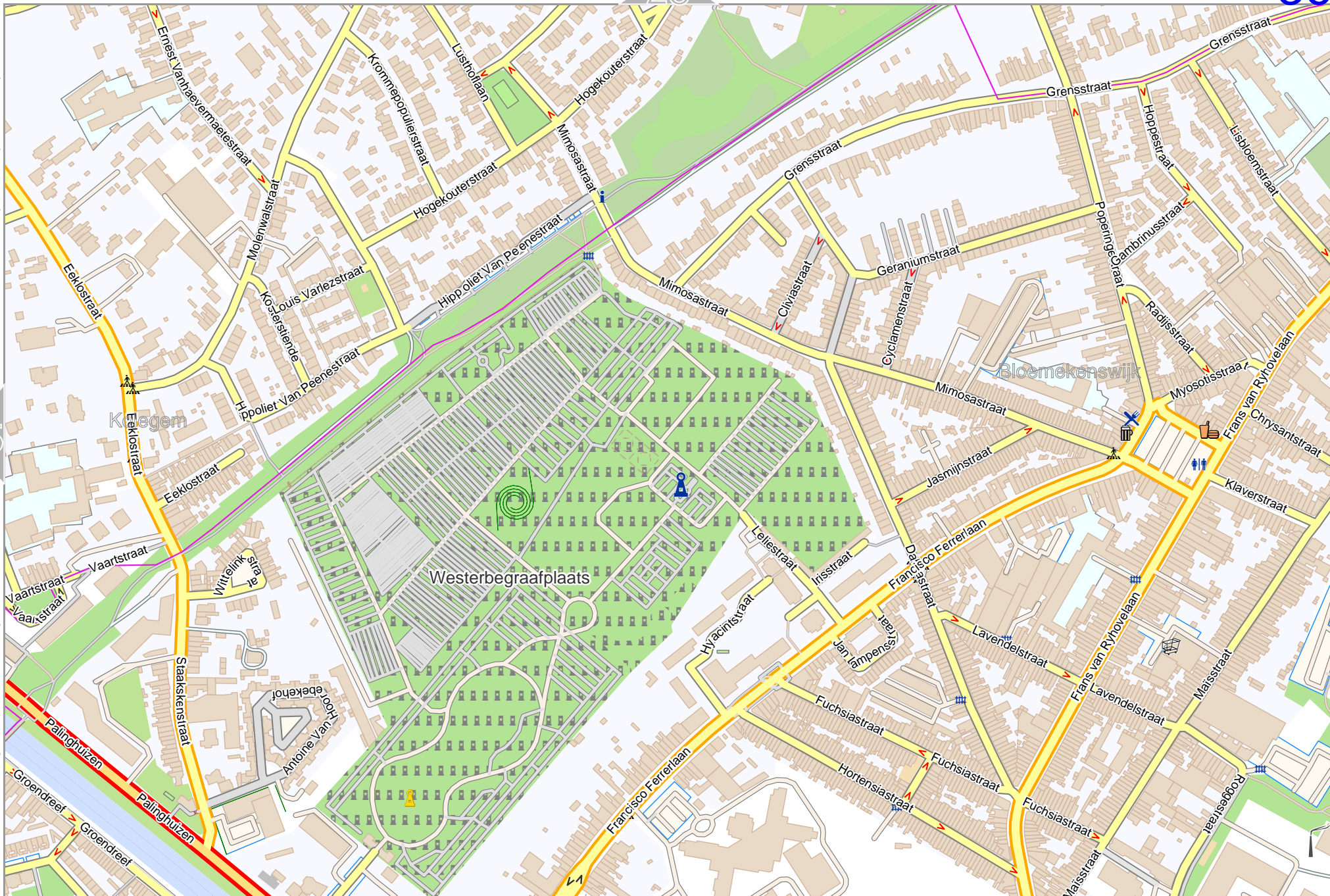
ALDI 43

Map data © OpenStreetMap contributors

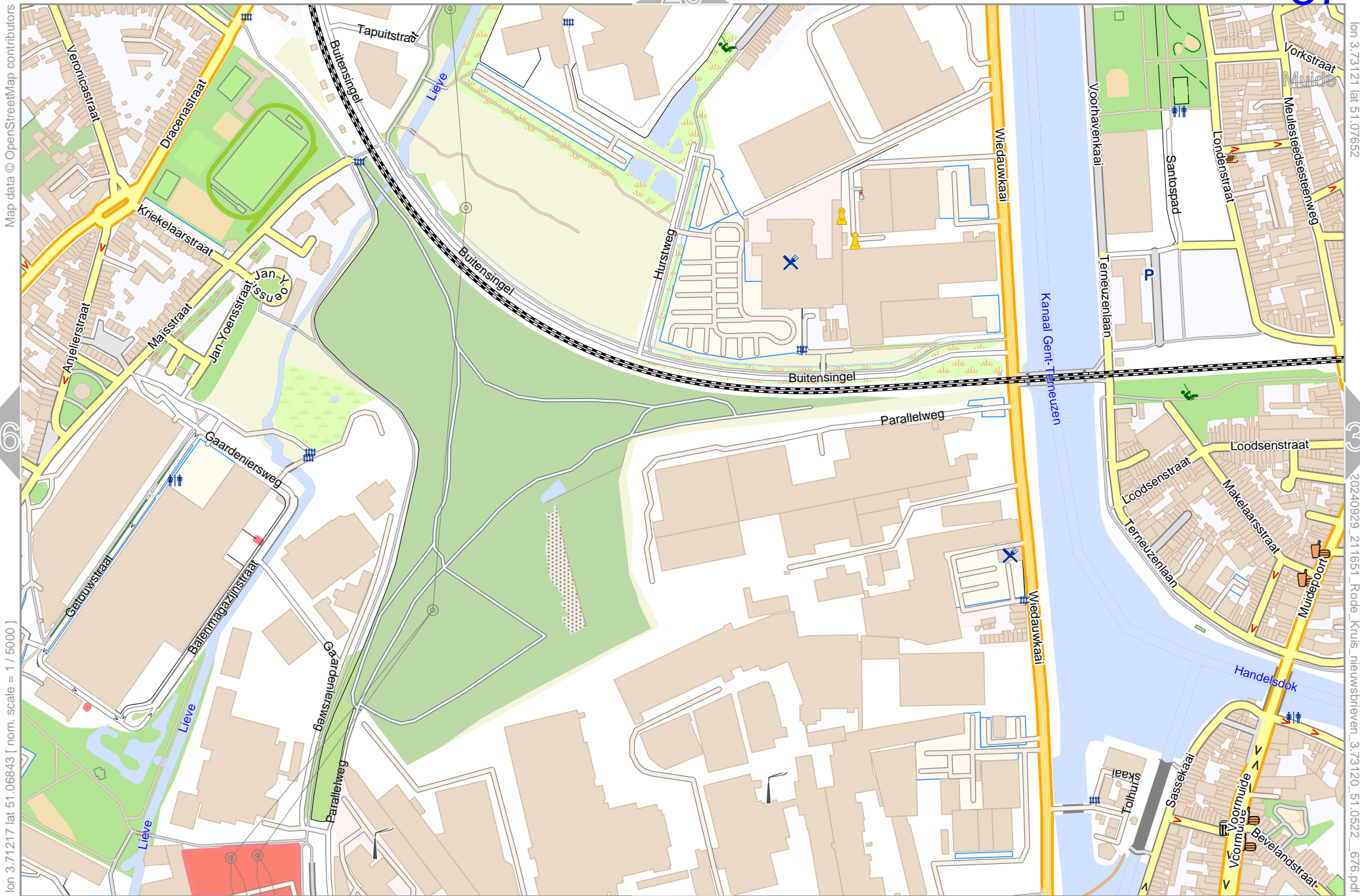
lon 3.69313 lat 51.06843 [norm. scale = 1 / 5000]

lon 3.71217 lat 51.07652

20240929\_211651\_Rode\_Kruis\_nieuwsbrieven\_3.73120\_51.0522\_676.pdf



0 100 m 500 m



Map data © OpenStreetMap contributors

lon 3.71217 lat 51.06843 [ nom. scale = 1 / 50000 ]

0 100 m 500 m

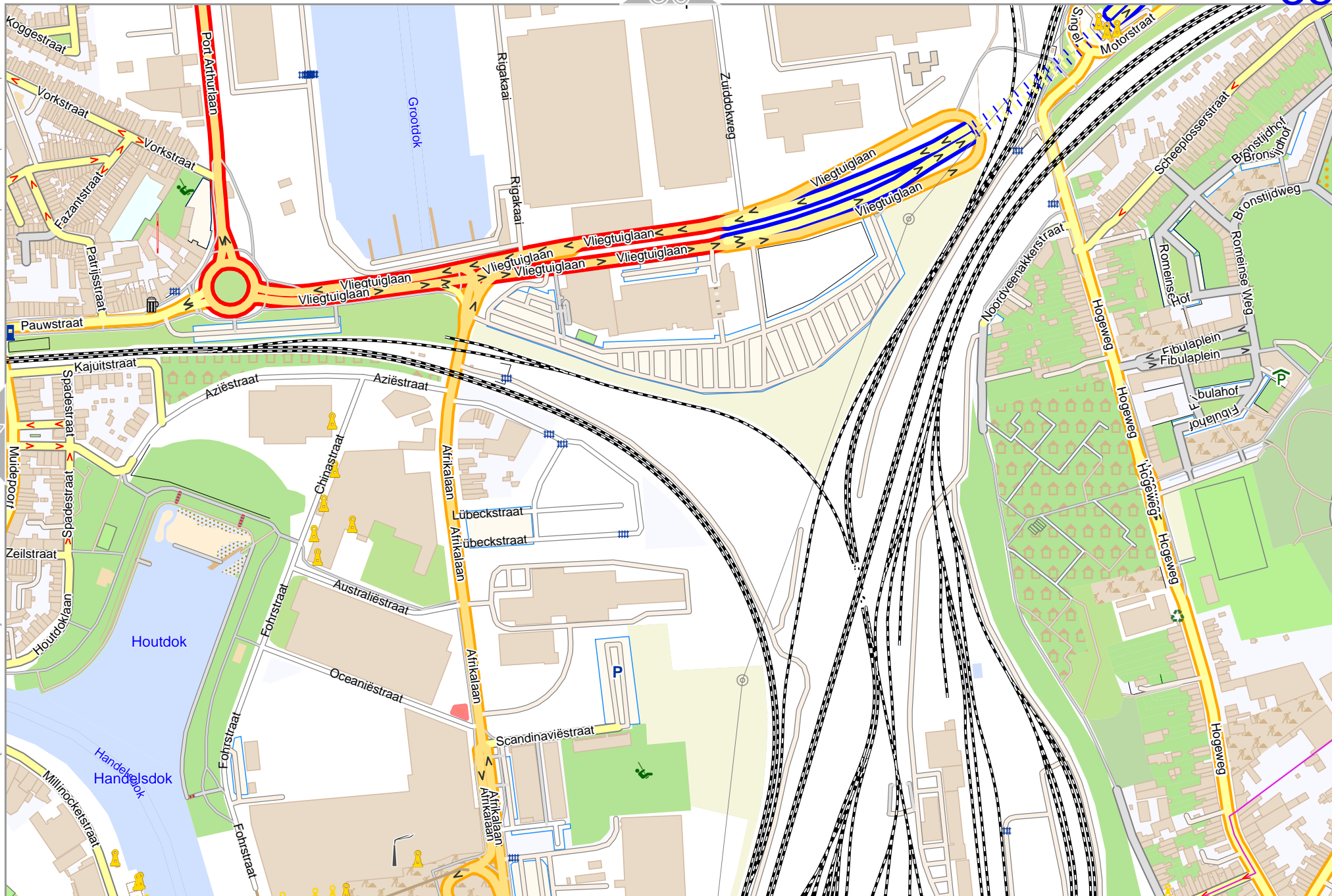
45

lon 3.73121 lat 51.07652

20240929\_211651\_Rode\_Kruis\_nieuwsbrieven\_3.73120\_51.0522\_676.pdf

Map data © OpenStreetMap contributors

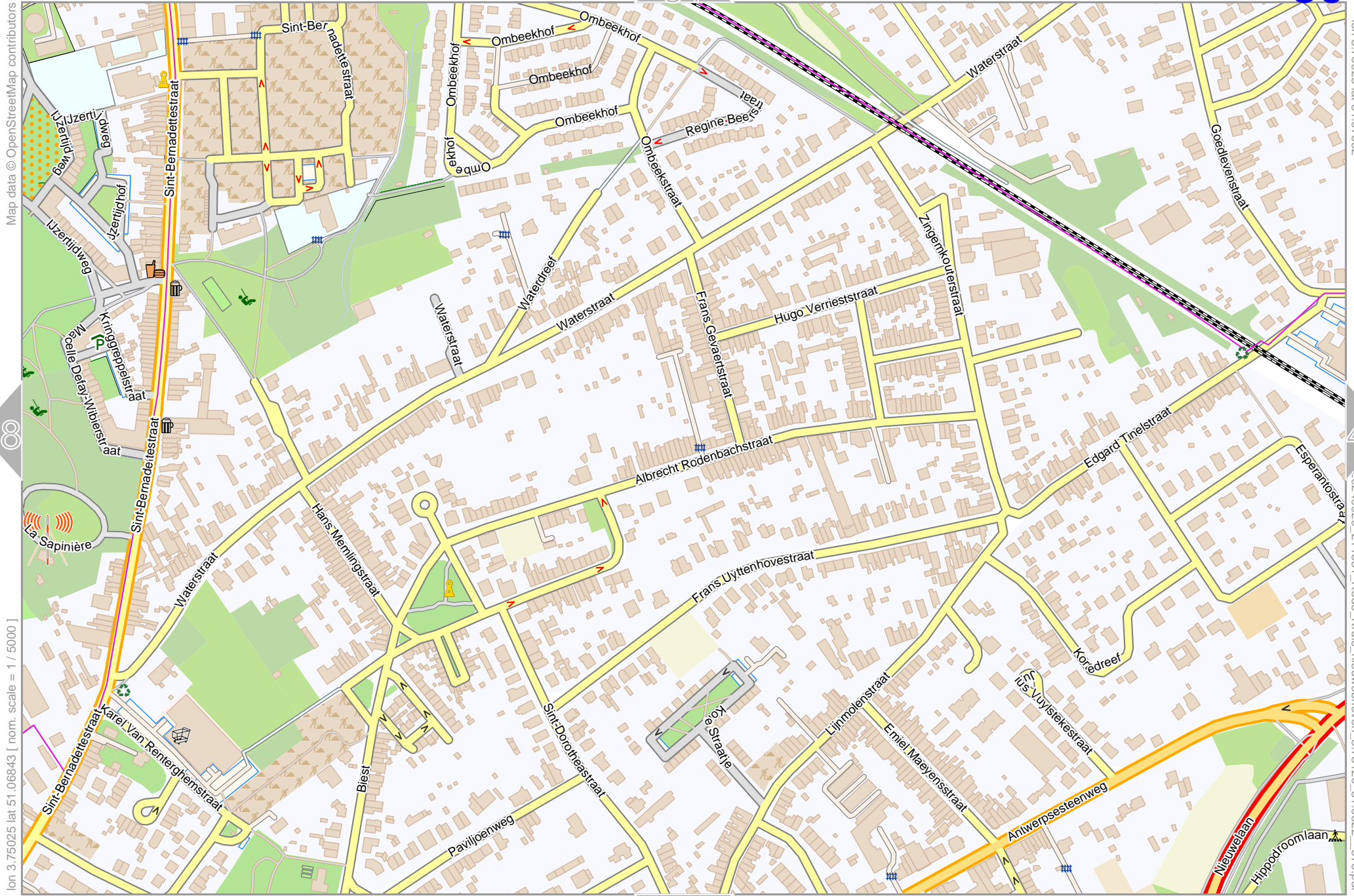
lon 3.73121 lat 51.06843 [ nom. scale = 1 / 5000 ]



lon 3.75025 lat 51.07652

20240929\_211651\_Rode Kruis\_nieuwsbrieven\_3:73120\_51.0522\_676.pdf

0 100 m 500 m



Map data © OpenStreetMap contributors

lon 3.75025 lat 51.06943 [nom. scale = 1 / 50000]

lon 3.76928 lat 51.07652

20240929\_211651\_Rode Kruis\_nieuwsbrieven\_3.73120\_51.0522\_676.pdf

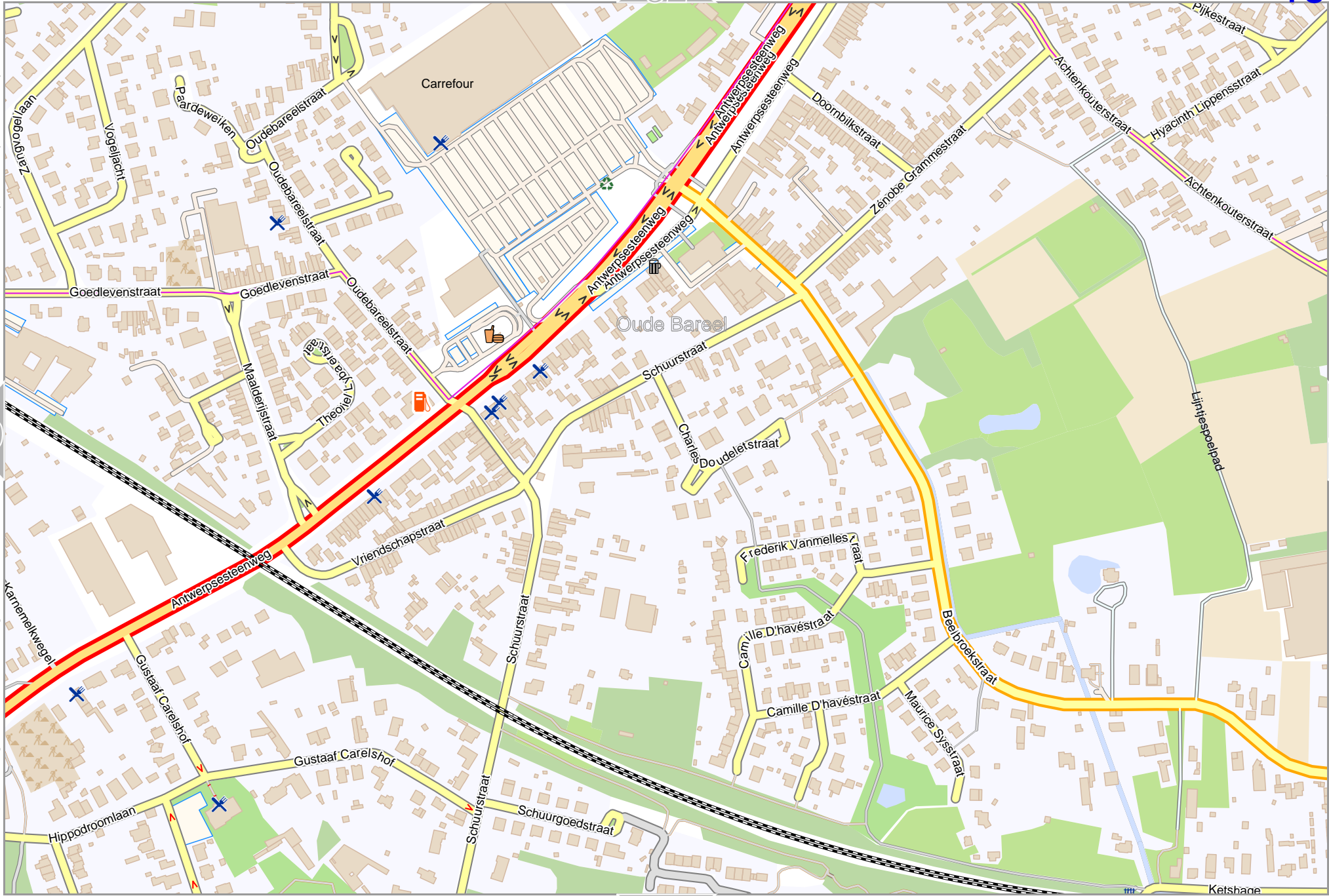
0 100 m 500 m

Map data © OpenStreetMap contributors

lon 3.76928 lat 51.06843 [ norm. scale = 1 / 5000 ]

lon 3.7832 lat 51.07652

20240929\_211651\_Rode\_Kruis\_nieuwsbrieven\_3.73120\_51.0522\_676.pdf



39

32

41

48



Map data © OpenStreetMap contributors

lon 3.78832 lat 51.06843 [nom. scale = 1 / 5000]

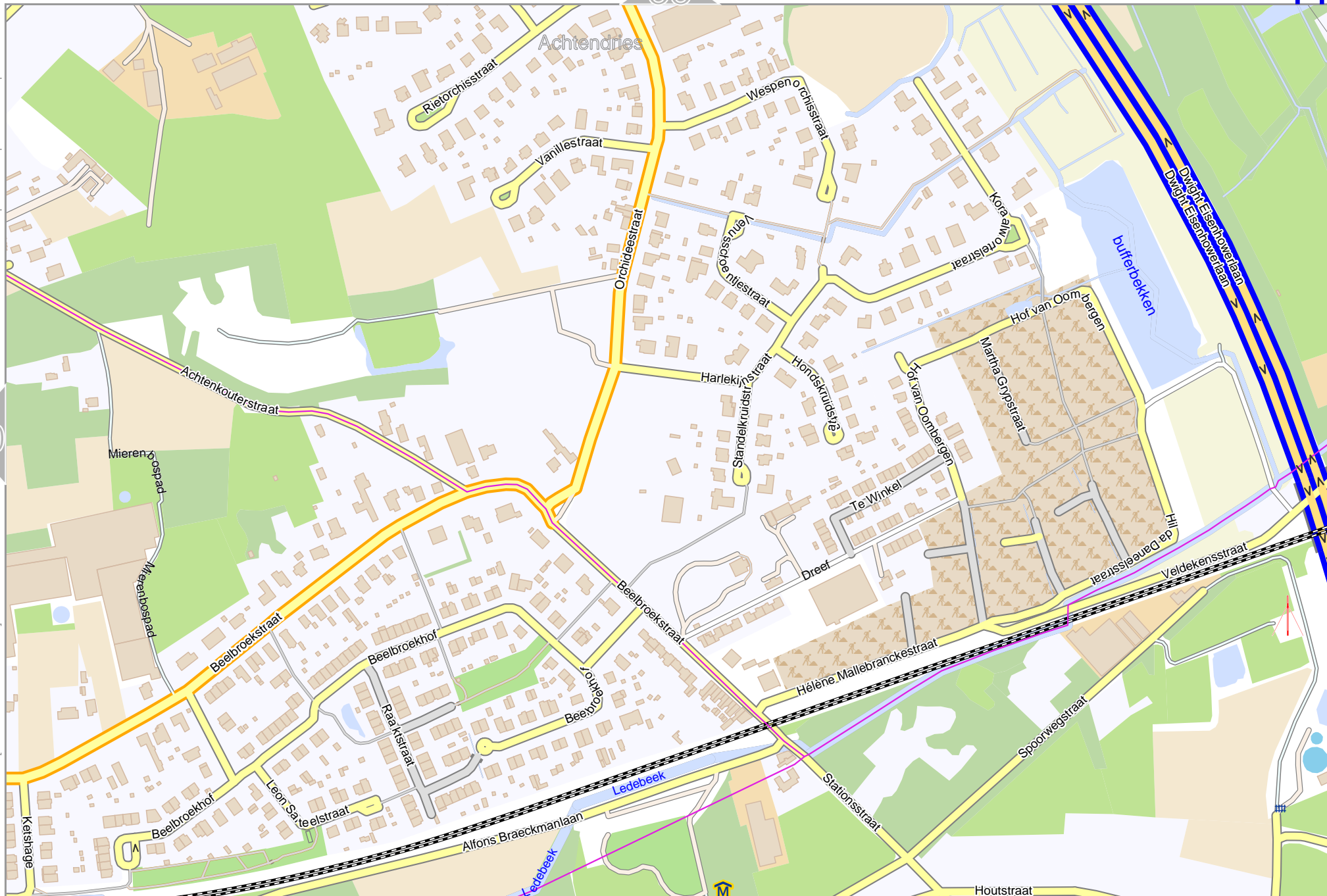
lon 3.80736 lat 51.07652

pdfmap\_20240929\_211651\_Rode\_Kruis\_nieuwsbrieven\_3.73120\_51.0522\_676.pdf

40

33

49



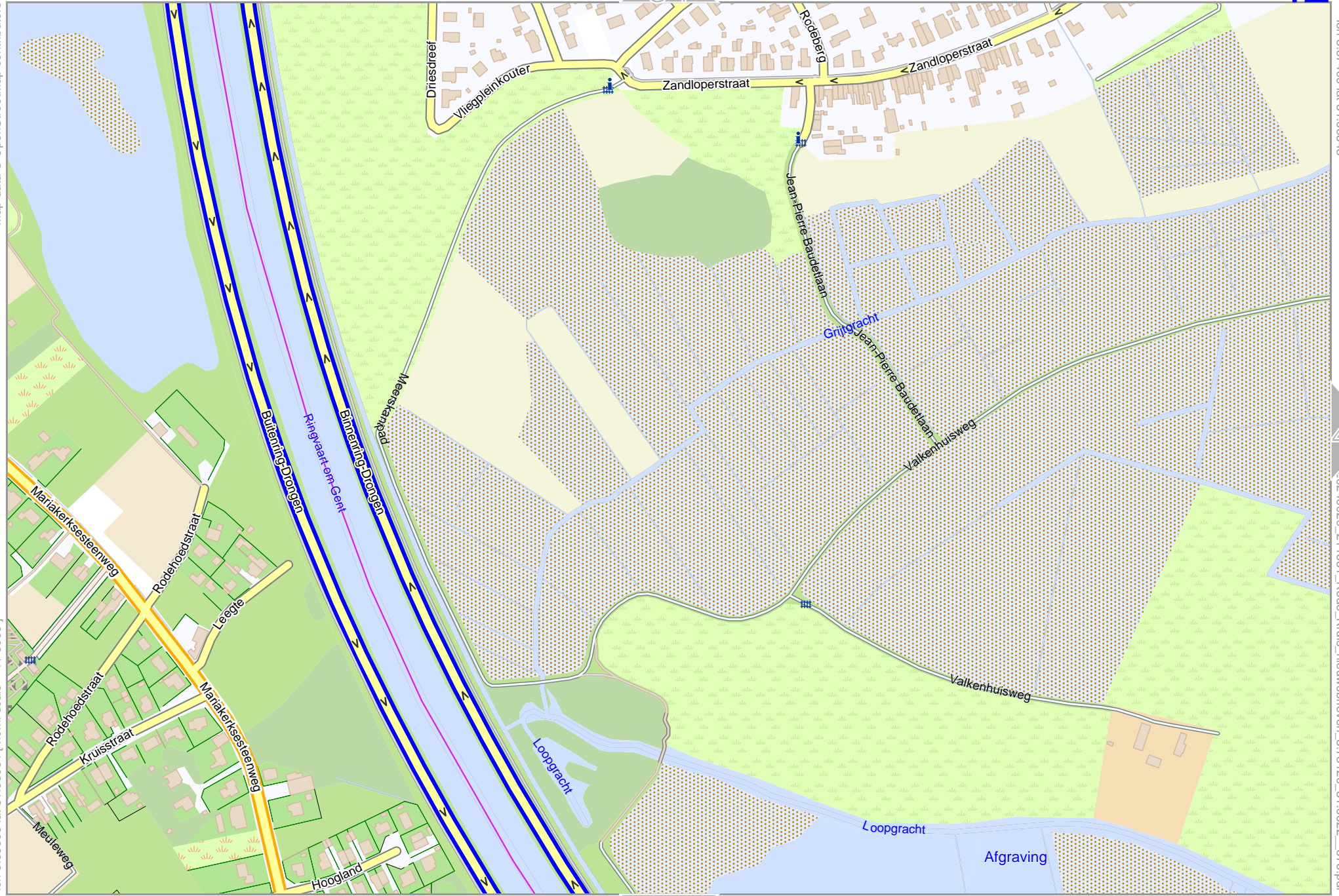
Map data © OpenStreetMap contributors

lon 3.65505 lat 51.06034 [ nom. scale = 1 / 5000 ]

lon 3.67409 lat 51.06943

43

20240929\_211651\_Rode\_Kruis\_nieuwsbrieven\_3.73120\_51.0522\_676.pdf

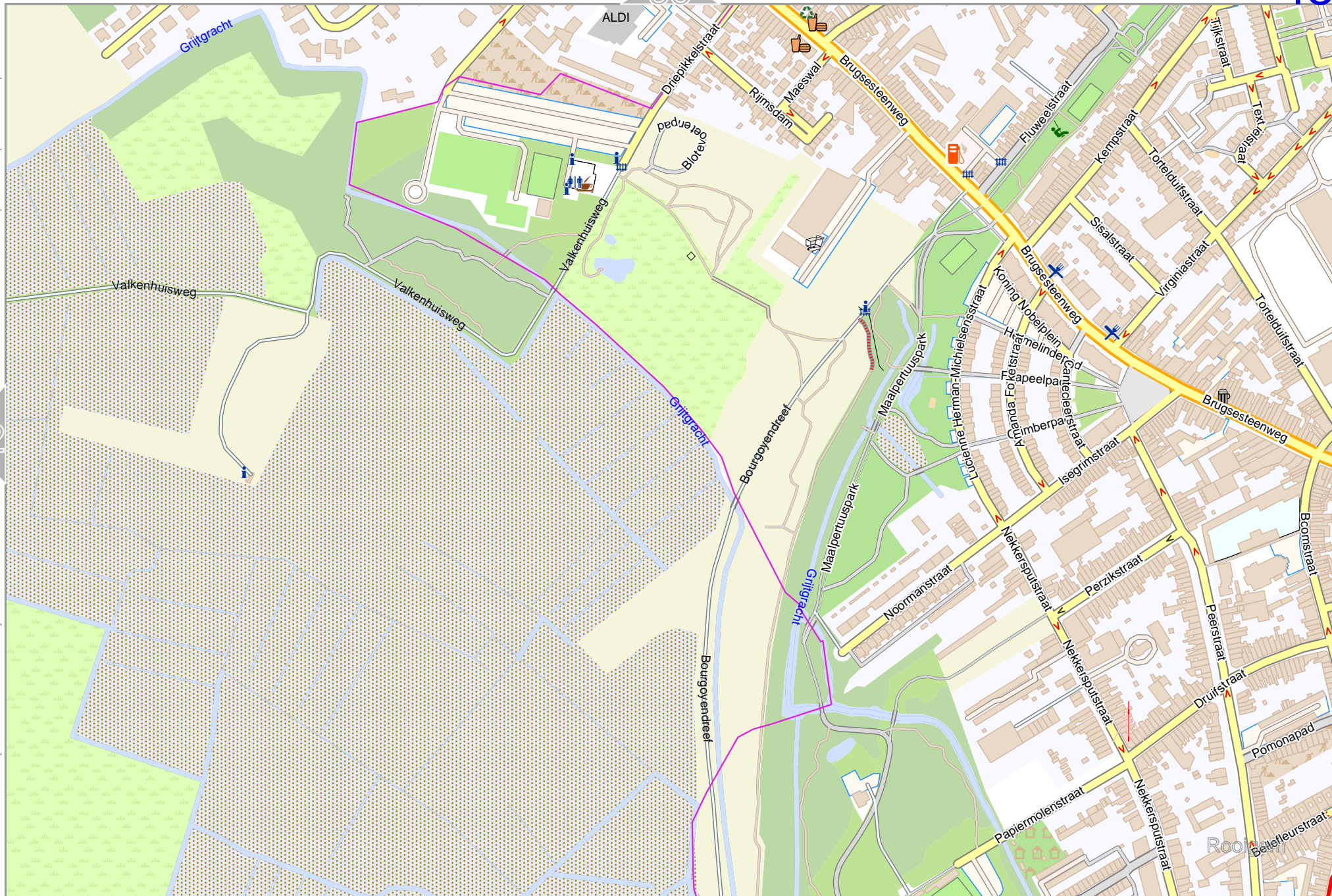


0 100 m 500 m

50

Map data © OpenStreetMap contributors

lon 3.67409 lat 51.06034 [ norm. scale = 1 / 5000 ]



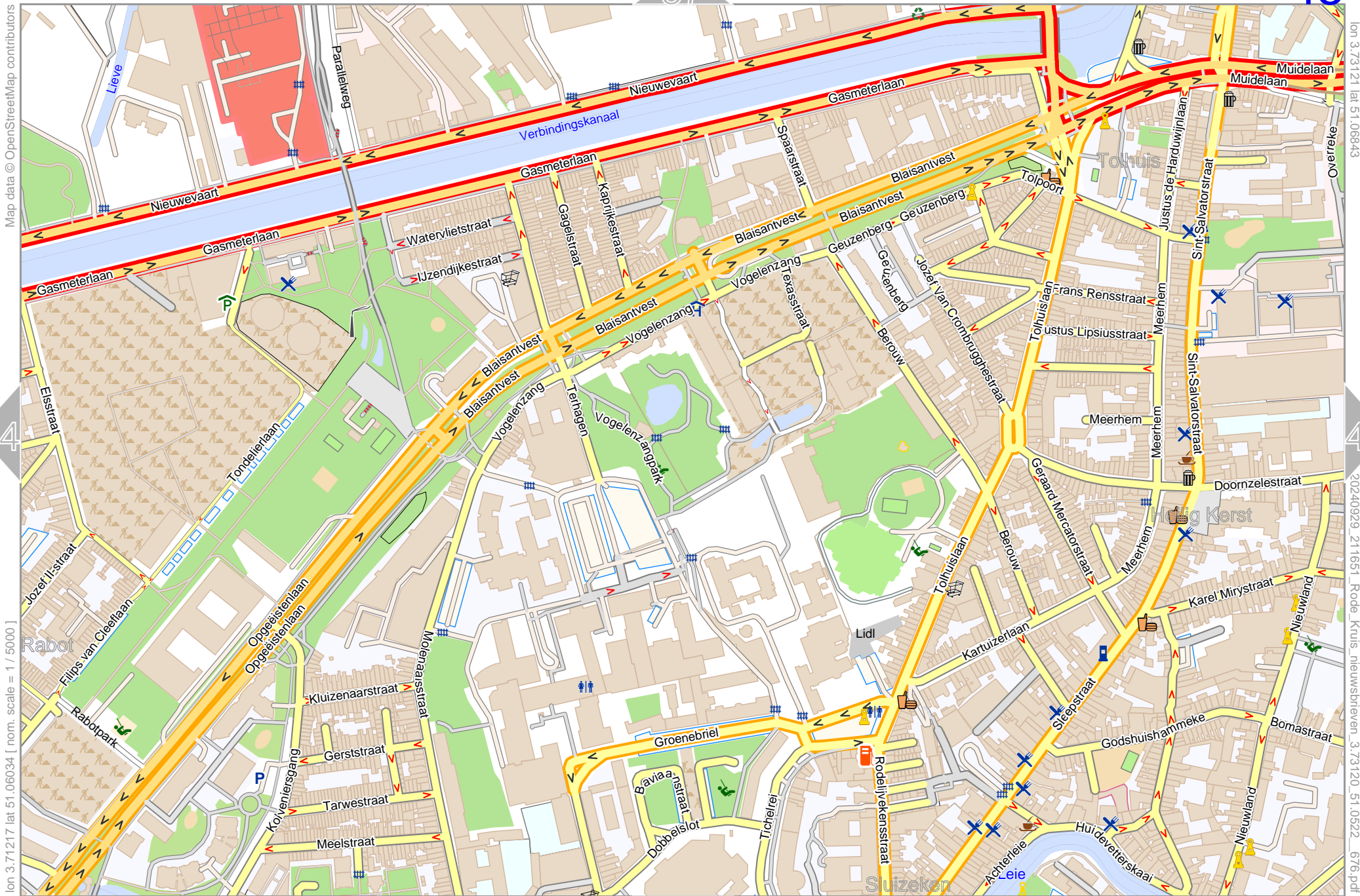
lon 3.69313 lat 51.06943

20240929\_211651\_Rode Kruis\_nieuwsbrieven\_3.73120\_51.0522\_676.pdf

0 100 m 500 m

51





Map data © OpenStreetMap contributors

lon 3.731217 lat 51.06034 [norm. scale = 1 / 5000]

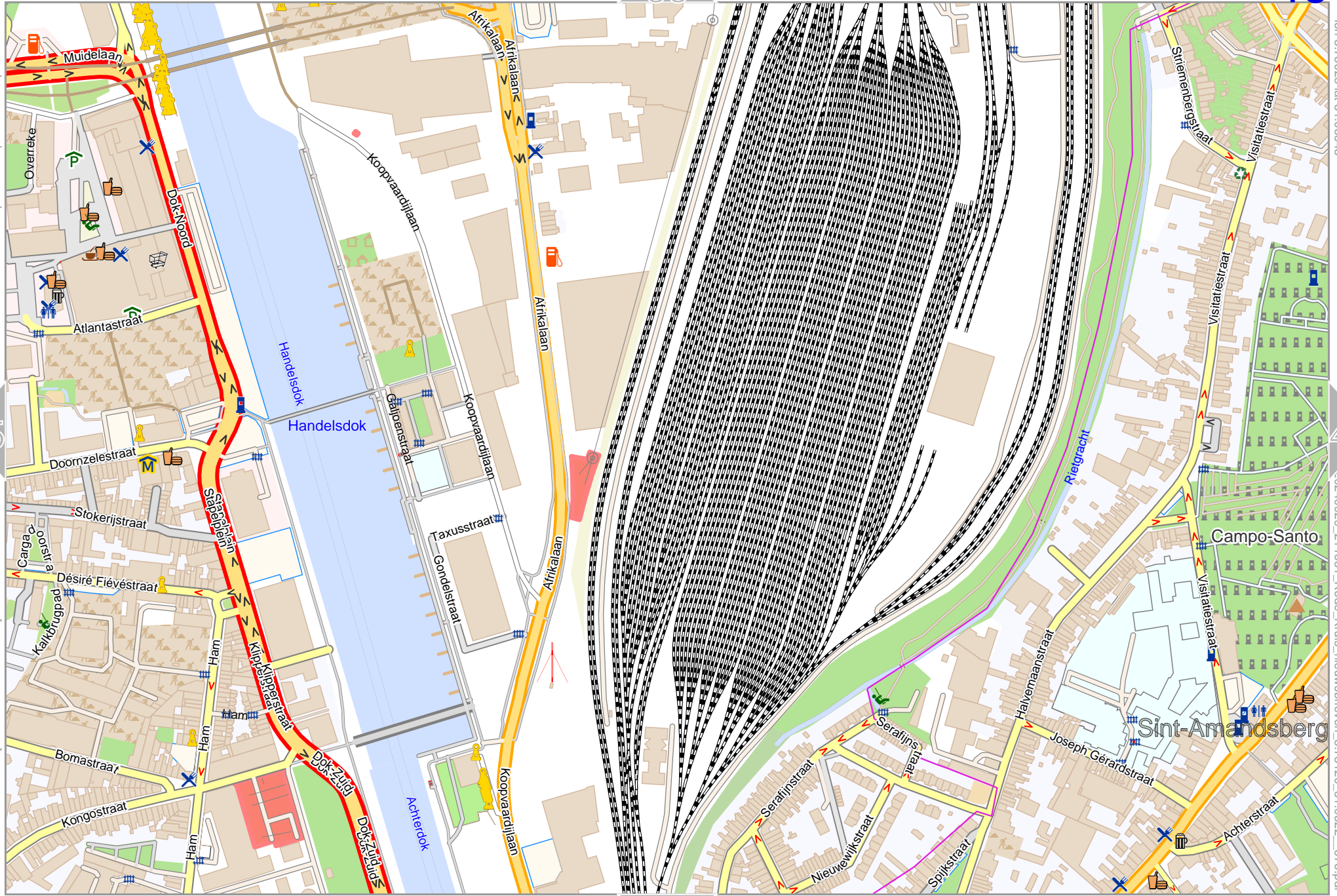
lon 3.73121 lat 51.06943

20240929\_211651\_Rode\_Kruis\_nieuwsbrieven\_3.73120\_51.0522\_676.pdf

0 100 m 500 m

Map data © OpenStreetMap contributors

lon 3.73121 lat 51.06034 [ nom. scale = 1 / 5000 ]



0 100 m 500 m

lon 3.75025 lat 51.06943

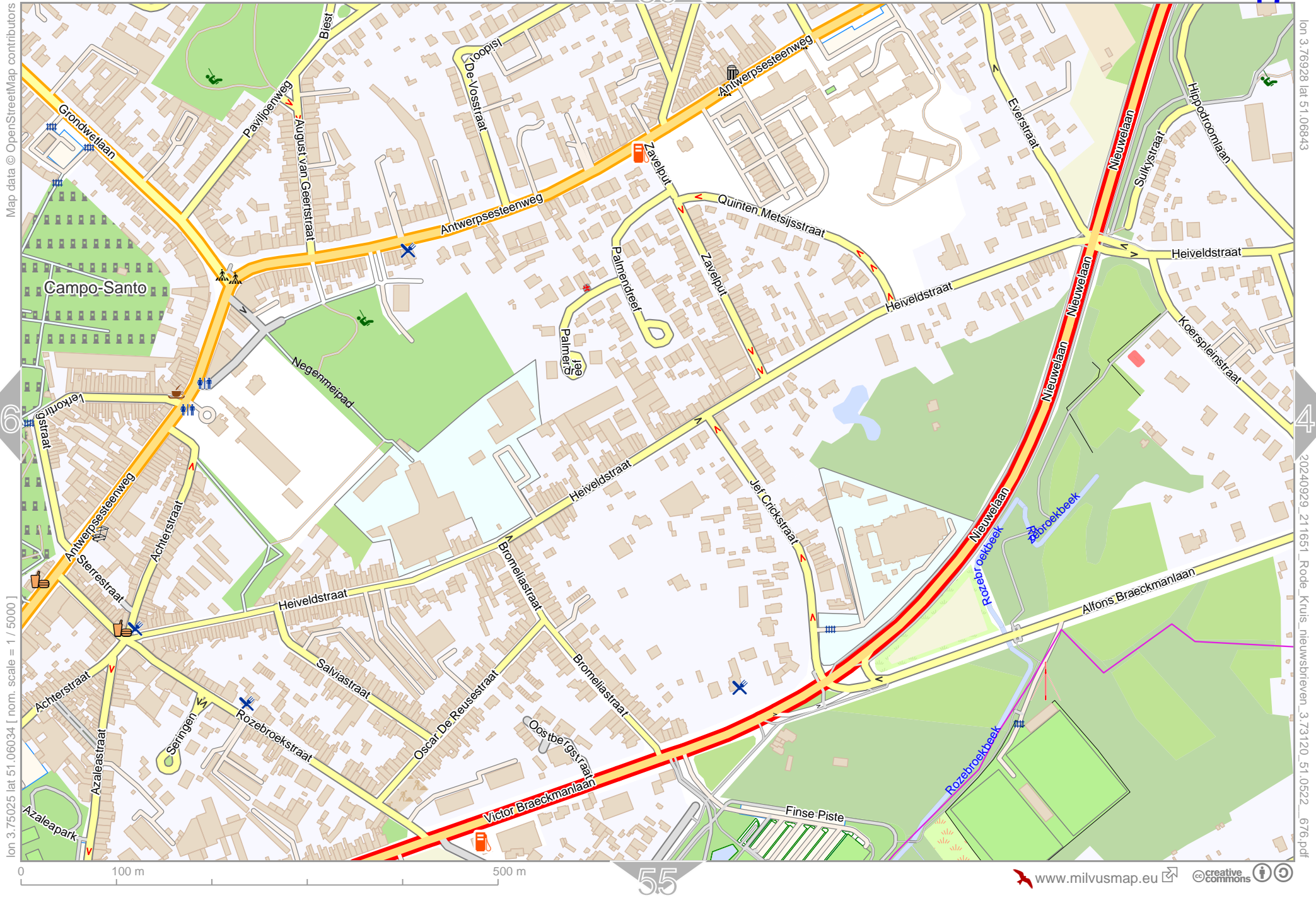
20240929\_211651\_Rode\_Kruis\_nieuwsbrieven\_3.73120\_51.0522\_676.pdf

38

45

4

54

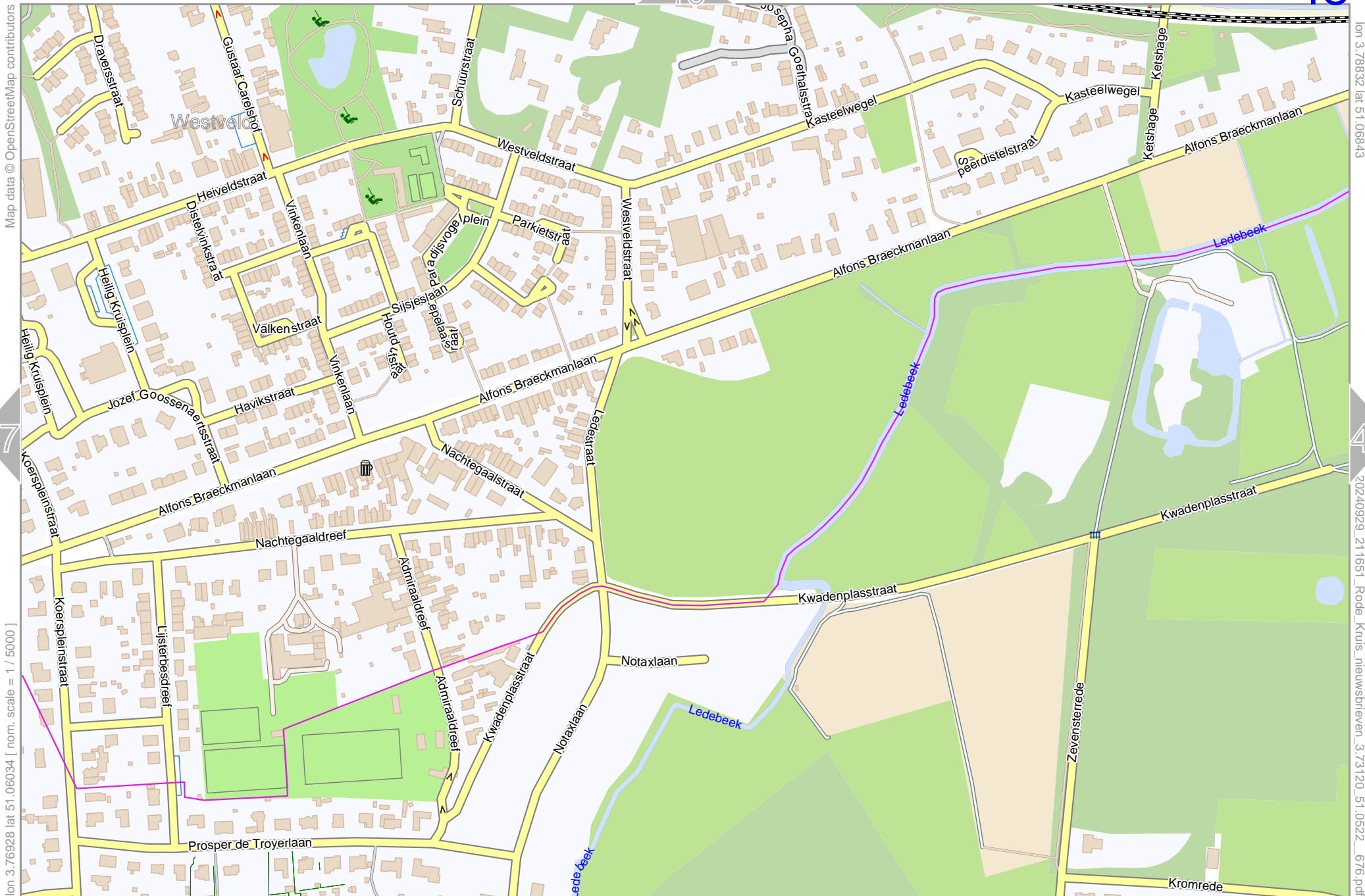


Map data © OpenStreetMap contributors

lon 3.75025 lat 51.06034 [ nom. scale = 1 / 5000 ]

lon 3.76928 lat 51.06943

20240929\_211651\_Rode\_Kruis\_nieuwsbrieven\_3.73120\_51.0522\_676.pdf



Map data © OpenStreetMap contributors


lon 3.78328 lat 51.06343

47

49

lon 3.76928 lat 51.06034 [ nom. scale = 1 / 5000 ]

20240929\_211651\_Rode Kruis\_nieuwsbrieven\_3.73120\_51.0522\_676.pdf



56



Map data © OpenStreetMap contributors

lon 3.80736 lat 51.06943

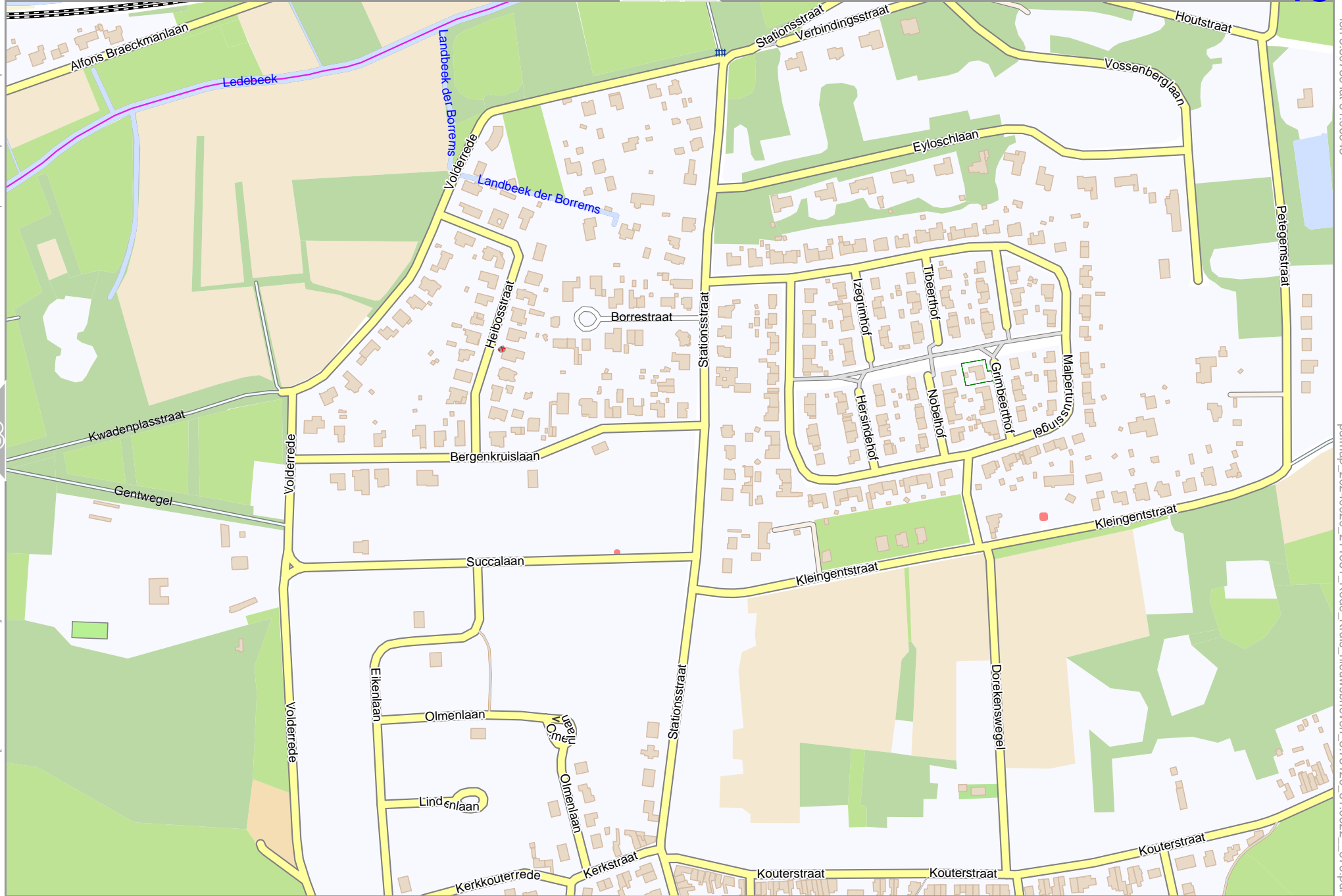
pdfmap\_20240929\_211651\_Rode\_Kruis\_nieuwsbrieven\_3:73120\_51.0522\_676.pdf

41

48

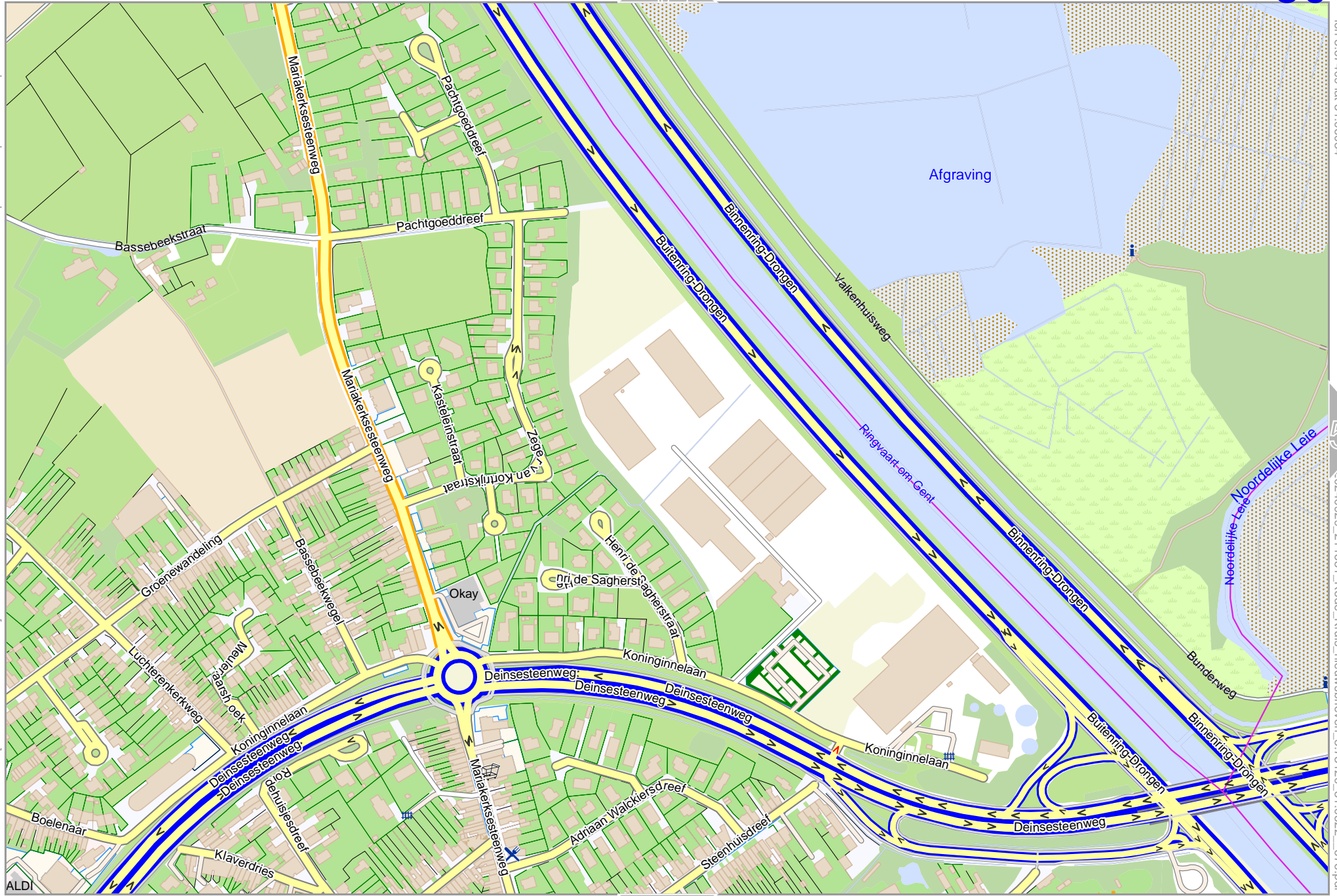
57

lon 3.78832 lat 51.06034 [ nom. scale = 1 / 5000 ]



Map data © OpenStreetMap contributors

lon 3.65505 lat 51.06225 [ nom. scale = 1 / 5000 ]



0 100 m 500 m

42

58

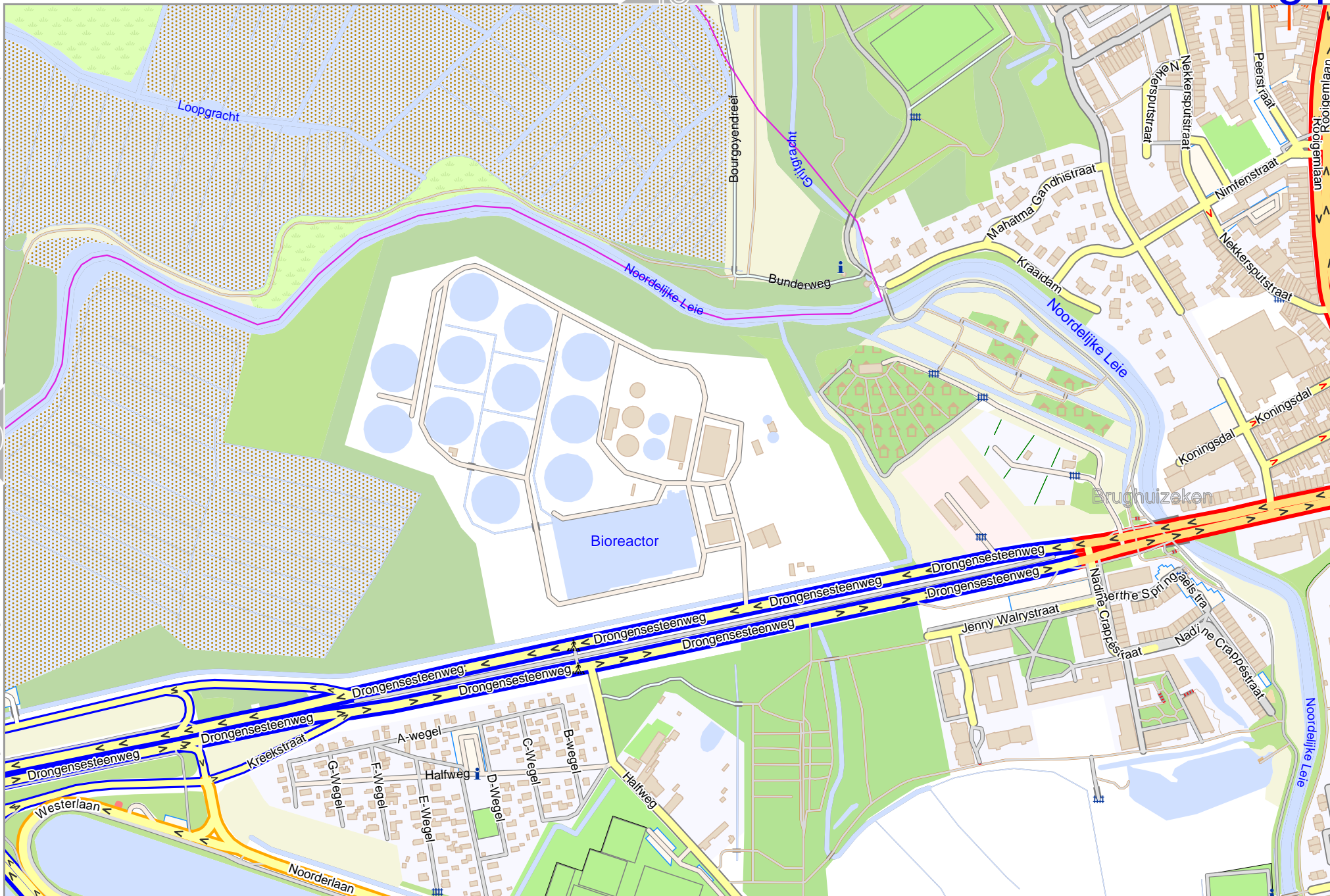
lon 3.67409 lat 51.06034

51

20240929\_211651\_Rode Kruis nieuwsbrieven\_3.73120\_51.0522\_676.pdf

Map data © OpenStreetMap contributors

lon 3.67409 lat 51.06225 [norm. scale = 1 / 5000]

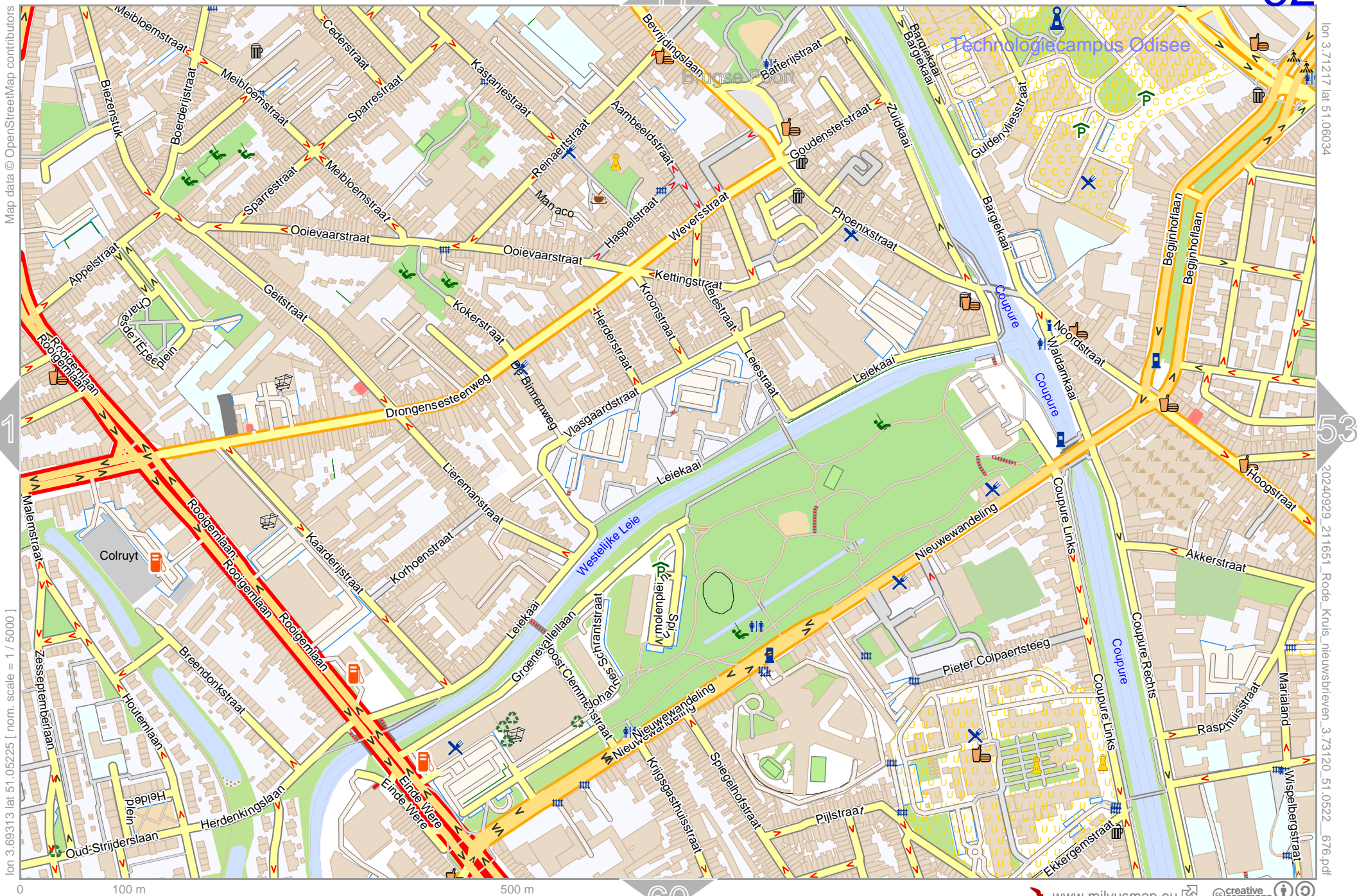


0 100 m 500 m

59

lon 3.69313 lat 51.06034

20240929\_211651\_Rode Kruis nieuwsbrieven\_3.73120\_51.0522\_676.pdf



Map data © OpenStreetMap contributors

lon 3.69313 lat 51.05225 [ nom. scale = 1 / 50000 ]

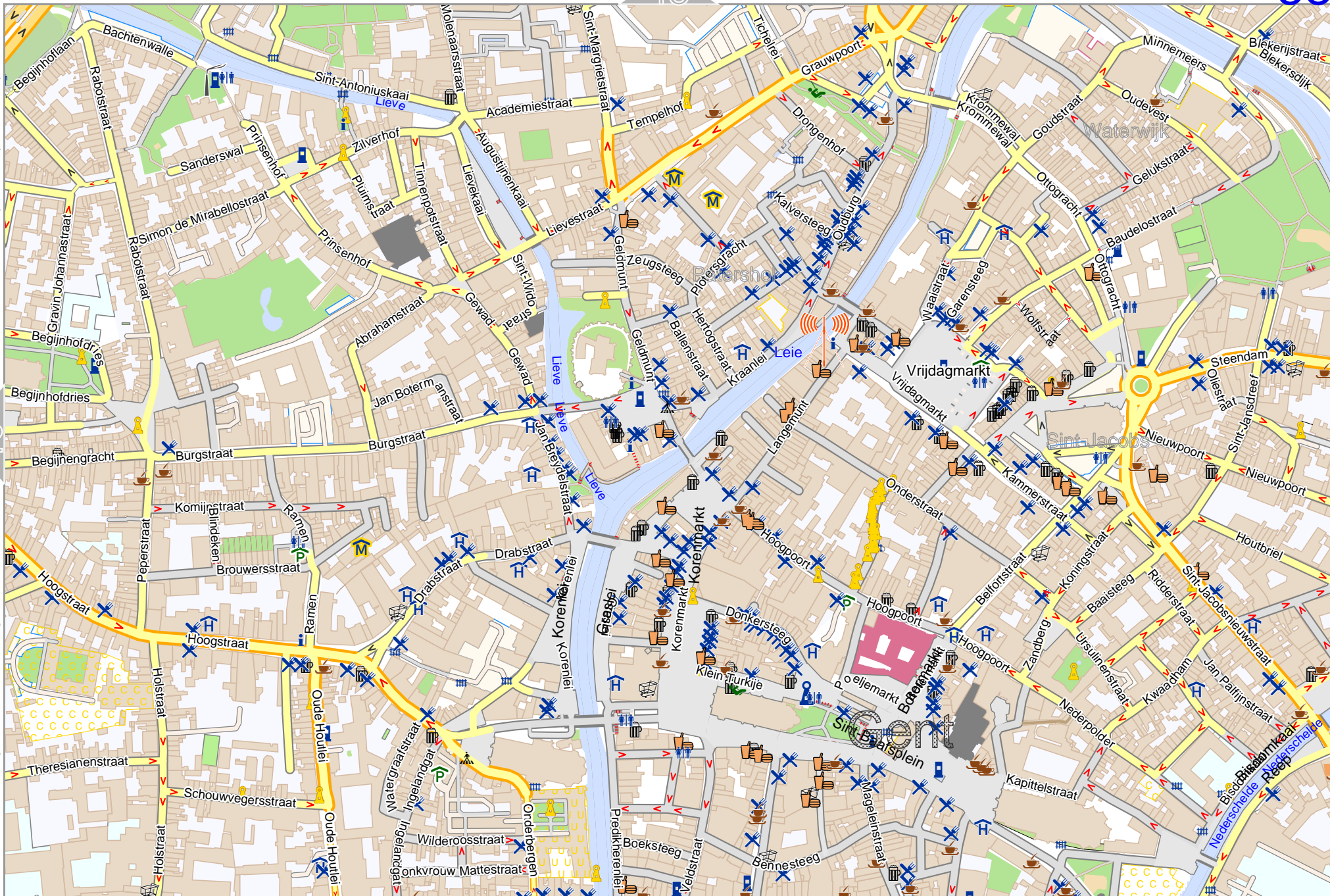
lon 3.71217 lat 51.06034

20240929\_211651\_Rode Kruis nieuwsbrieven\_3.73120\_51.0522\_676.pdf

0 100 m 500 m

Map data © OpenStreetMap contributors

lon 3.71217 lat 51.06225 [ nom. scale = 1 / 5000 ]



lon 3.71217 lat 51.06034

20240929\_211651\_Rode\_Kruis\_nieuwsbrieven\_3.712170\_51.0522\_676.pdf

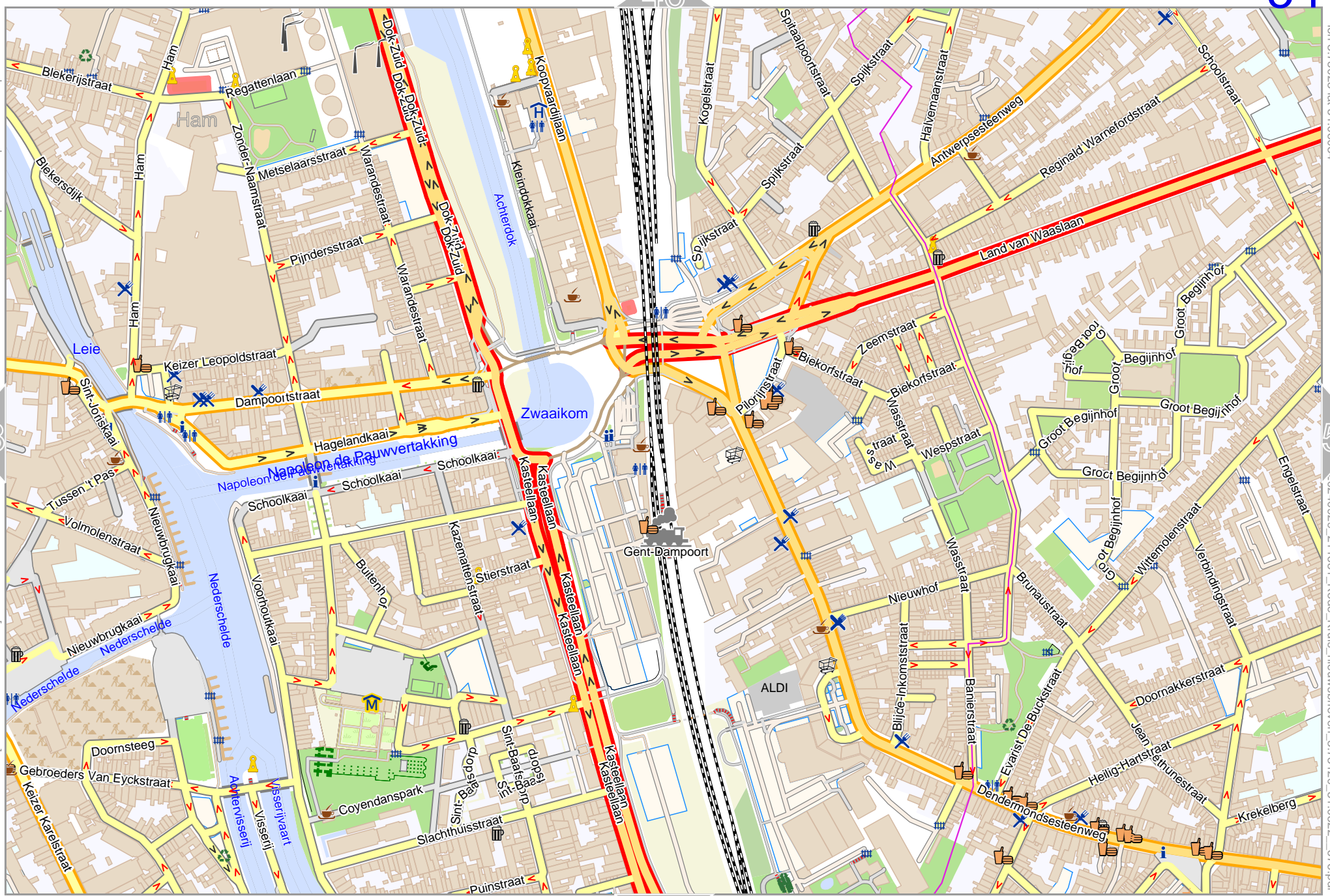
0 100 m 500 m

Map data © OpenStreetMap contributors

lon 3.73121 lat 51.06225 [norm. scale = 1 / 5000]

lon 3.75026 lat 51.06034

20240929\_211651\_Rode Kruis nieuwsbrieven\_3.73120\_51.0522\_676.pdf



0 100 m 500 m

Map data © OpenStreetMap contributors

lon 3.75025 lat 51.05225 [ nom. scale = 1 / 5000 ]

lon 3.76928 lat 51.06034

20240929\_211651\_Rode Kruis\_nieuwsbrieven\_3.73120\_51.0522\_676.pdf



0 100 m 500 m

Map data © OpenStreetMap contributors

lon 3.76928 lat 51.06225 [nom. scale = 1 / 5000]

lon 3.78332 lat 51.06034

20240929\_211651\_Rode\_Kruis\_nieuwsbrieven\_3.73120\_51.0522\_676.pdf



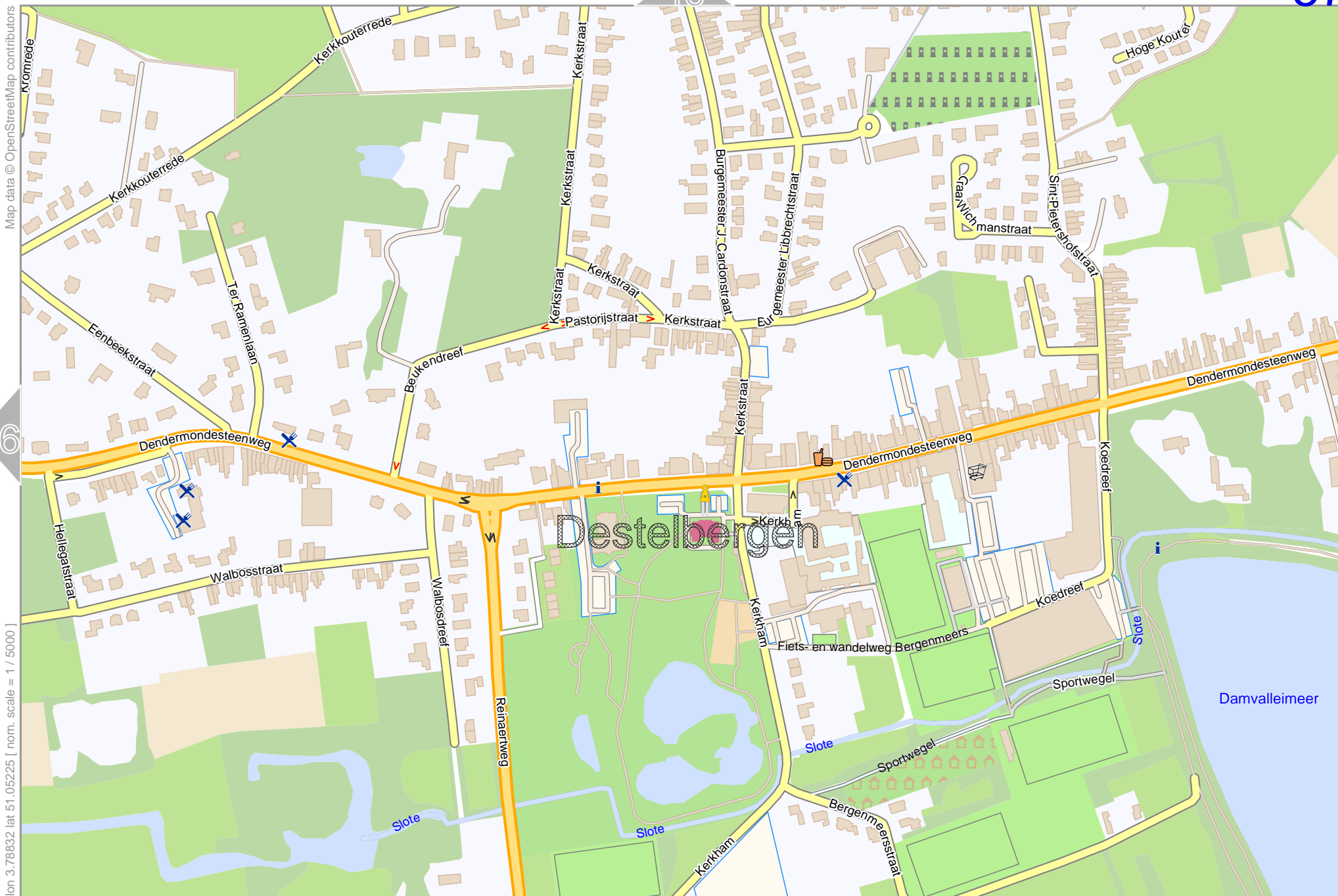
55

57

64

0 100 m 500 m





Map data © OpenStreetMap contributors

lon 3.78832 lat 51.06225 [ nom. scale = 1 / 5000 ]

lon 3.80736 lat 51.06034

pdfmap\_20240929\_211651\_Rode\_Kruis\_nieuwsbrieven\_3.73120\_51.0522\_676.pdf

56

49

65

Map data © OpenStreetMap contributors

lon 3.65505 lat 51.04416 [nom. scale = 1 / 5000]

lon 3.67409 lat 51.05225

59

20240929\_211651\_Rode\_Kruis\_nieuwsbrieven\_3.73120\_51.0522\_676.pdf



50

66

Map data © OpenStreetMap contributors

lon 3.67409 lat 51.04416 [ nom. scale = 1 / 5000 ]



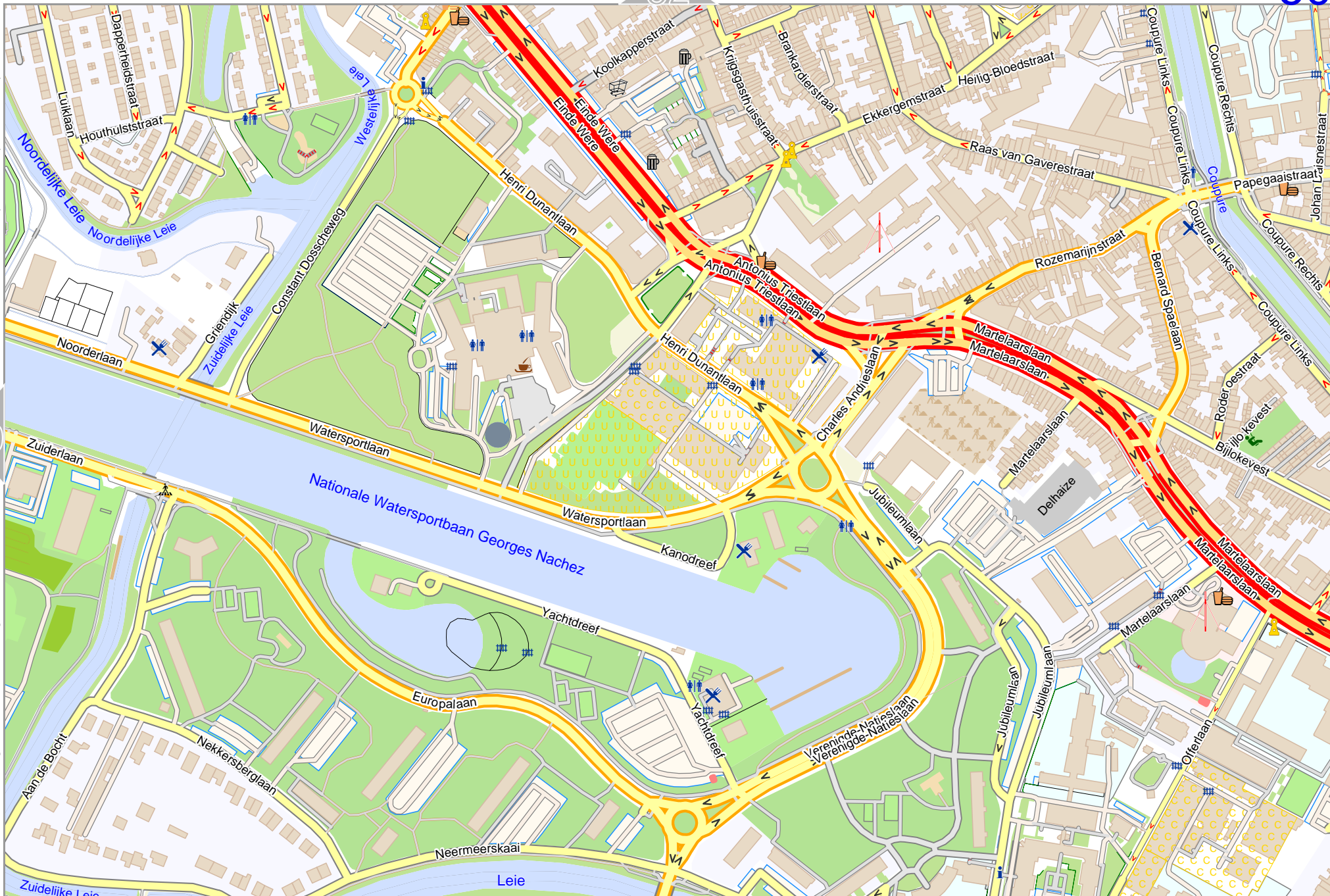
lon 3.69313 lat 51.05225

20240929\_211651\_Rode\_Kruis\_nieuwsbrieven\_3.73120\_51.0522\_676.pdf

0 100 m 500 m

Map data © OpenStreetMap contributors

lon 3.69313 lat 51.04416 [ nom. scale = 1 / 5000 ]



lon 3.71217 lat 51.05225

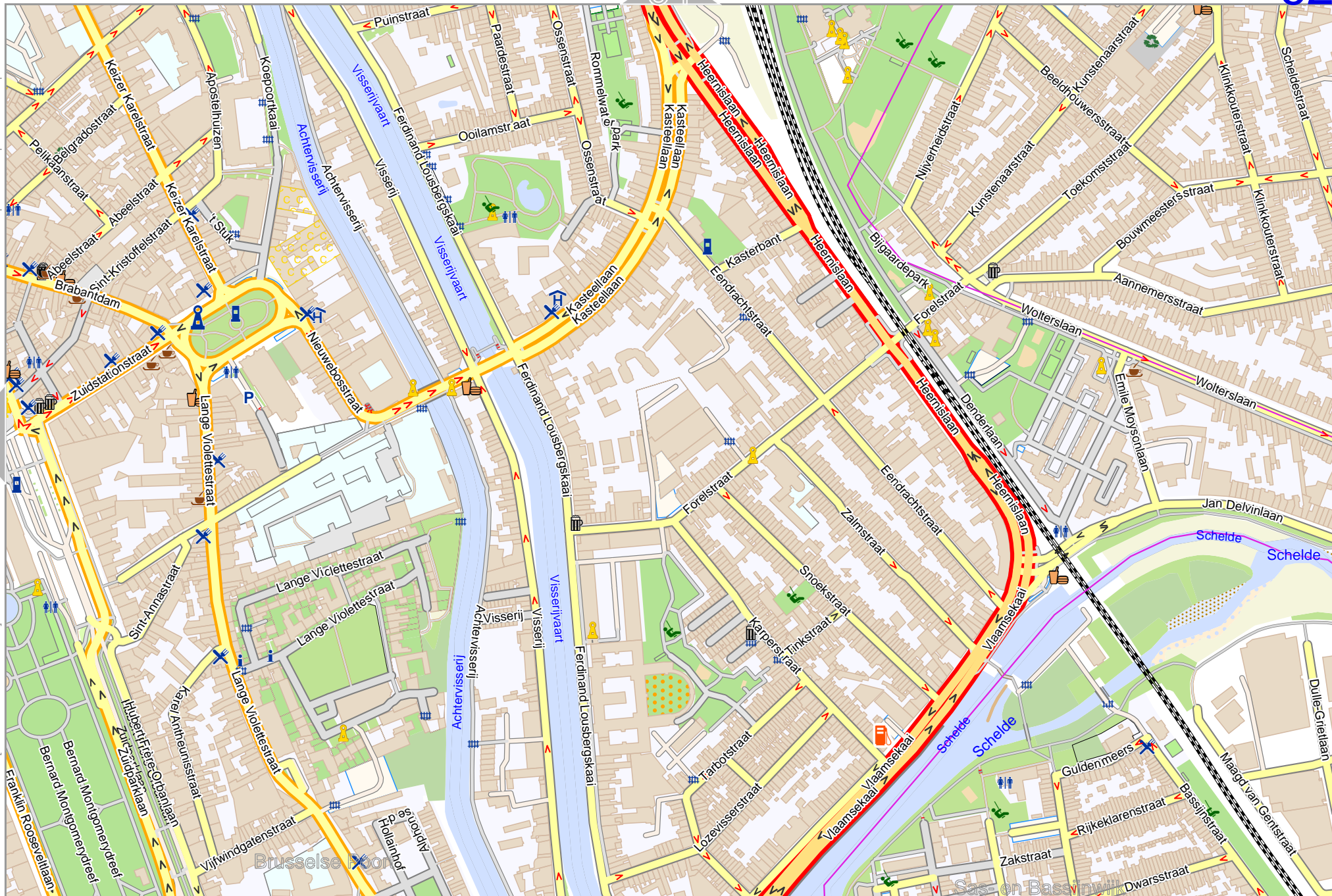
20240929\_211651\_Rode Kruis\_nieuwsbrieven\_3.73120\_51.0522\_676.pdf

0 100 m 500 m



Map data © OpenStreetMap contributors

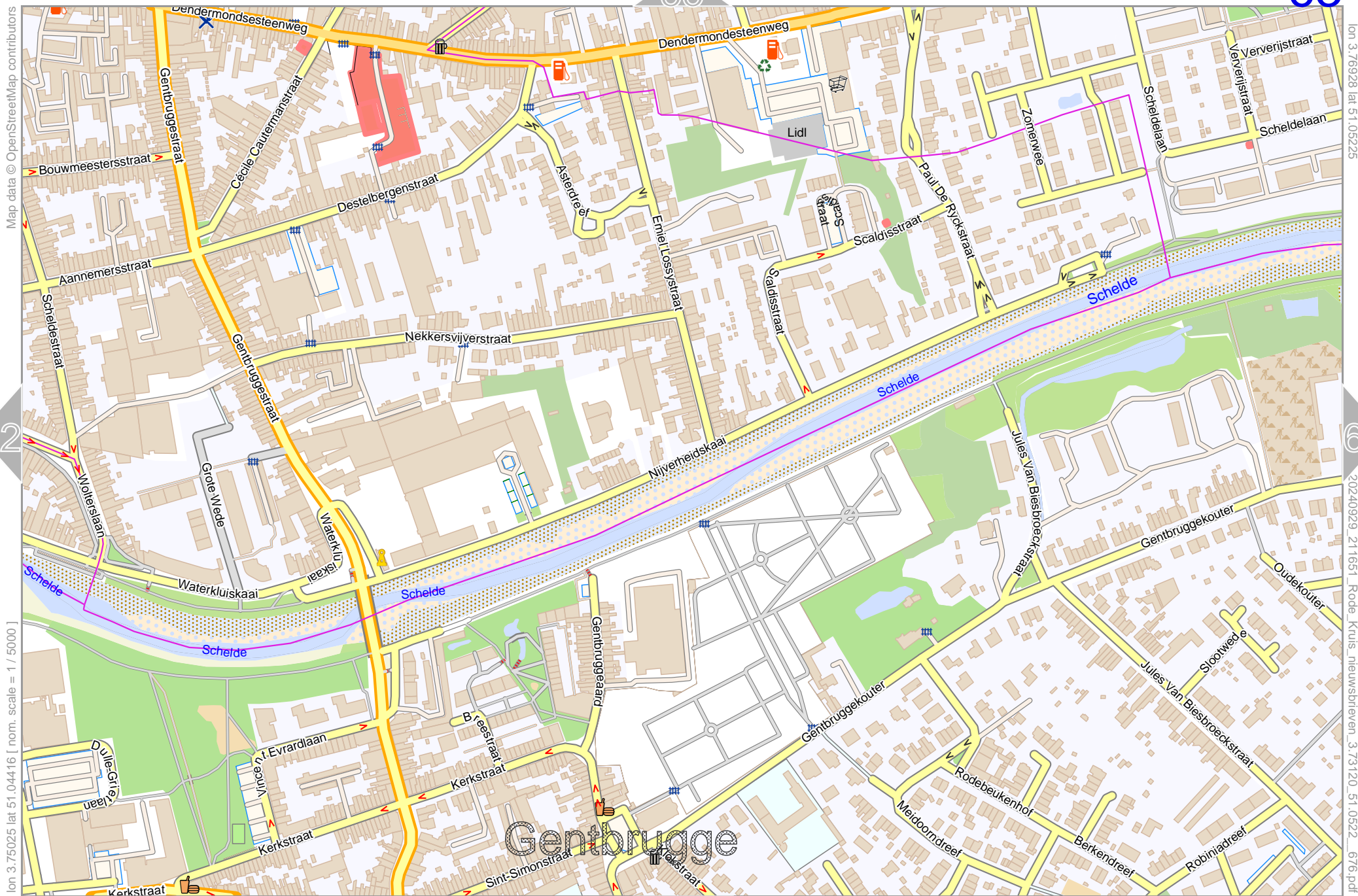
lon 3.73121 lat 51.04416 [ nom. scale = 1 / 50000 ]



lon 3.75025 lat 51.05225

20240929\_211651\_Rode\_Kruis\_nieuwsbrieven\_3.73120\_51.0522\_676.pdf

0 100 m 500 m



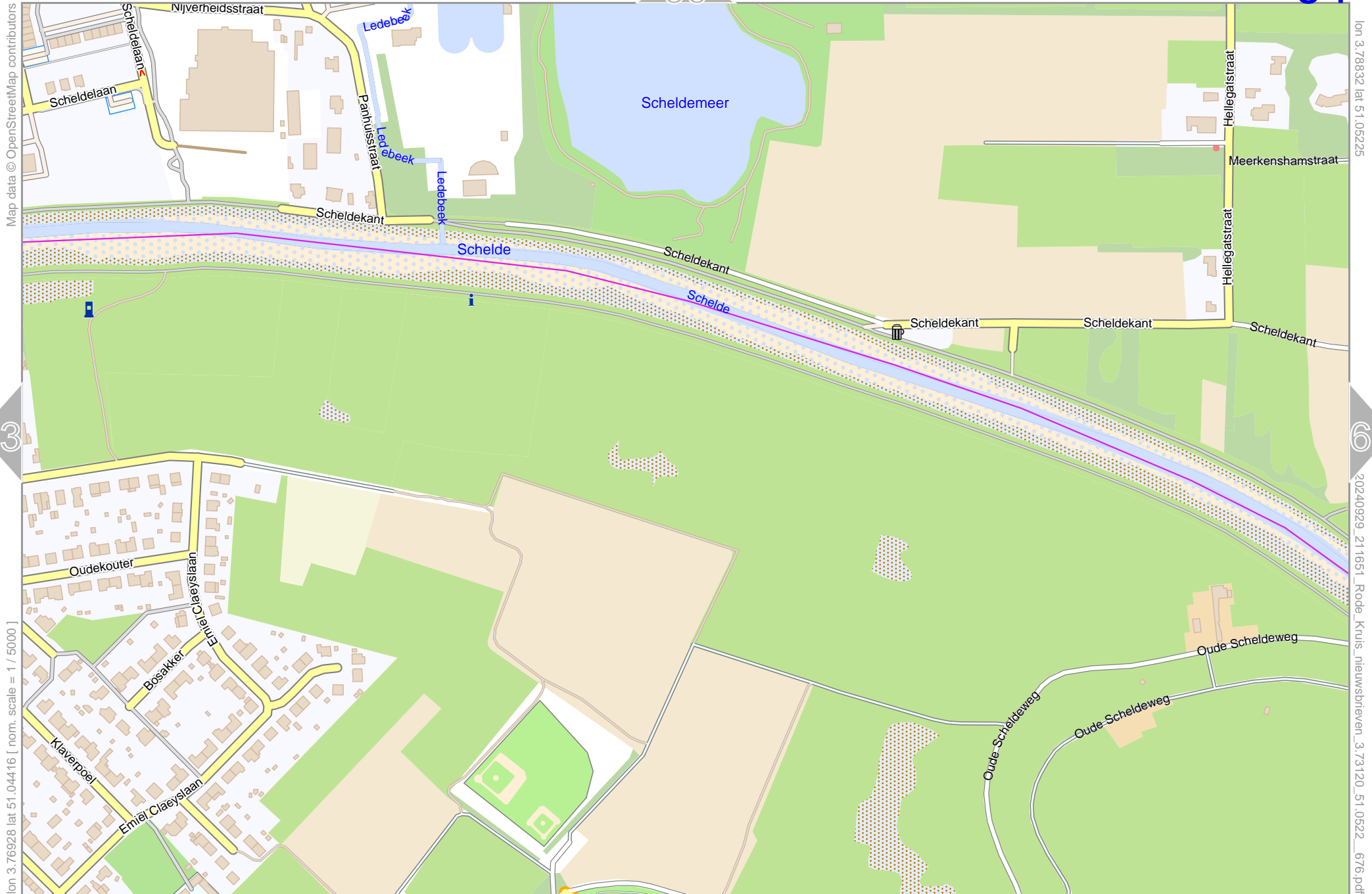
Map data © OpenStreetMap contributors

lon 3.76928 lat 51.05225

20240929\_211651\_Rode\_Kruis\_nieuwsbrieven\_3.73120\_51.0522\_676.pdf

[lon 3.75025 lat 51.04416 | nom. scale = 1 / 50000

0 100 m 500 m



Map data © OpenStreetMap contributors

lon 3.78832 lat 51.05225

63

65

lon 3.76928 lat 51.04416 [ nom. scale = 1 / 5000 ]

20240929\_211651\_Rode\_Kruis\_nieuwsbrieven\_3.73120\_51.0522\_676.pdf

56

64

72



Map data © OpenStreetMap contributors

64

lon 3.78832 lat 51.04416 [ nom. scale = 1 / 5000 ]



lon 3.80736 lat 51.05225

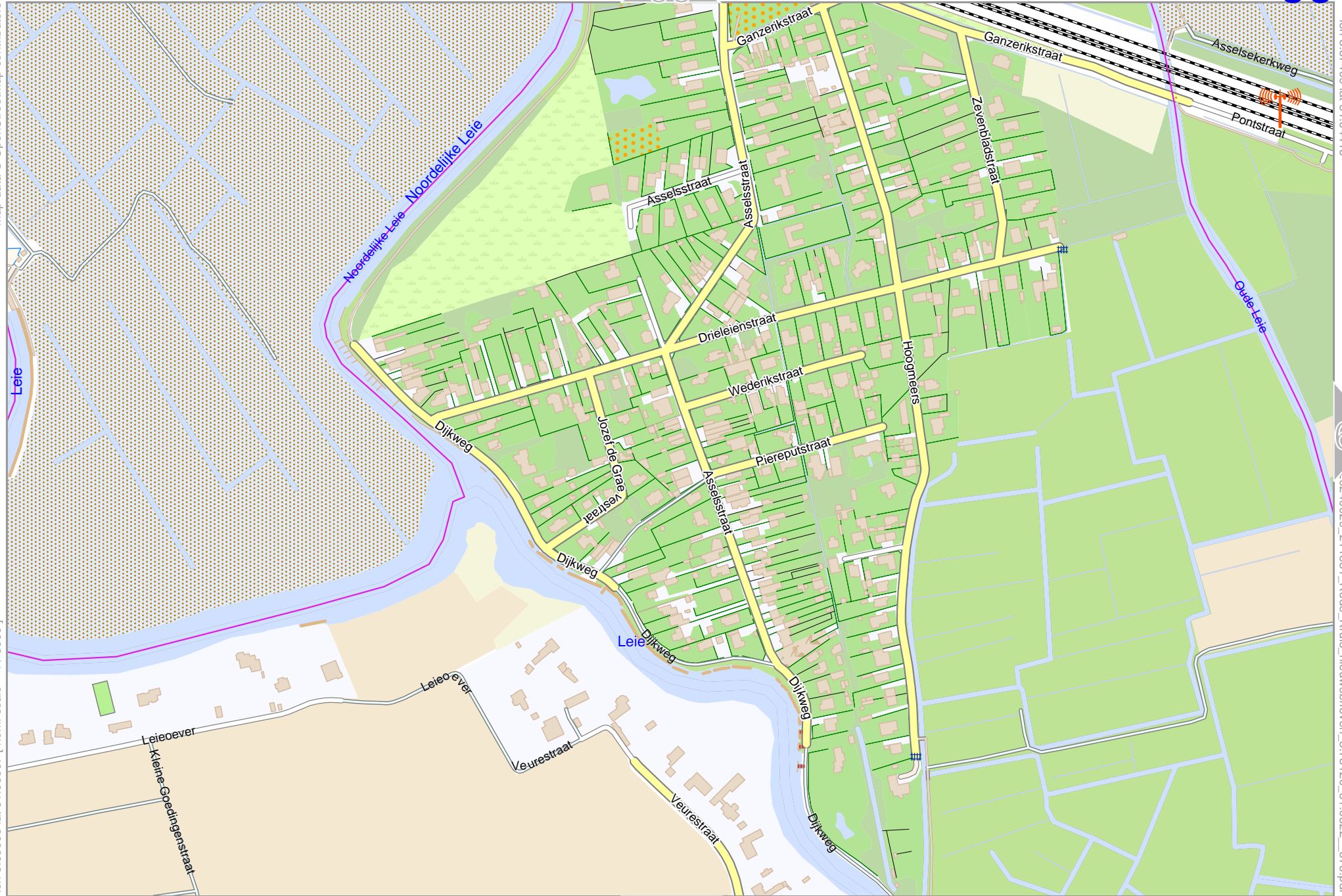
pdfmap\_20240929\_211651\_Rode\_Kruis\_nieuwsbrieven\_3:73120\_51.0522\_676.pdf

0 100 m 500 m

73

Map data © OpenStreetMap contributors

lon 3.65505 lat 51.03607 [ nom. scale = 1 / 5000 ]



lon 3.67409 lat 51.04416

20240929\_211651\_Rode\_Kruis\_nieuwsbrieven\_3.73120\_51.0522\_676.pdf

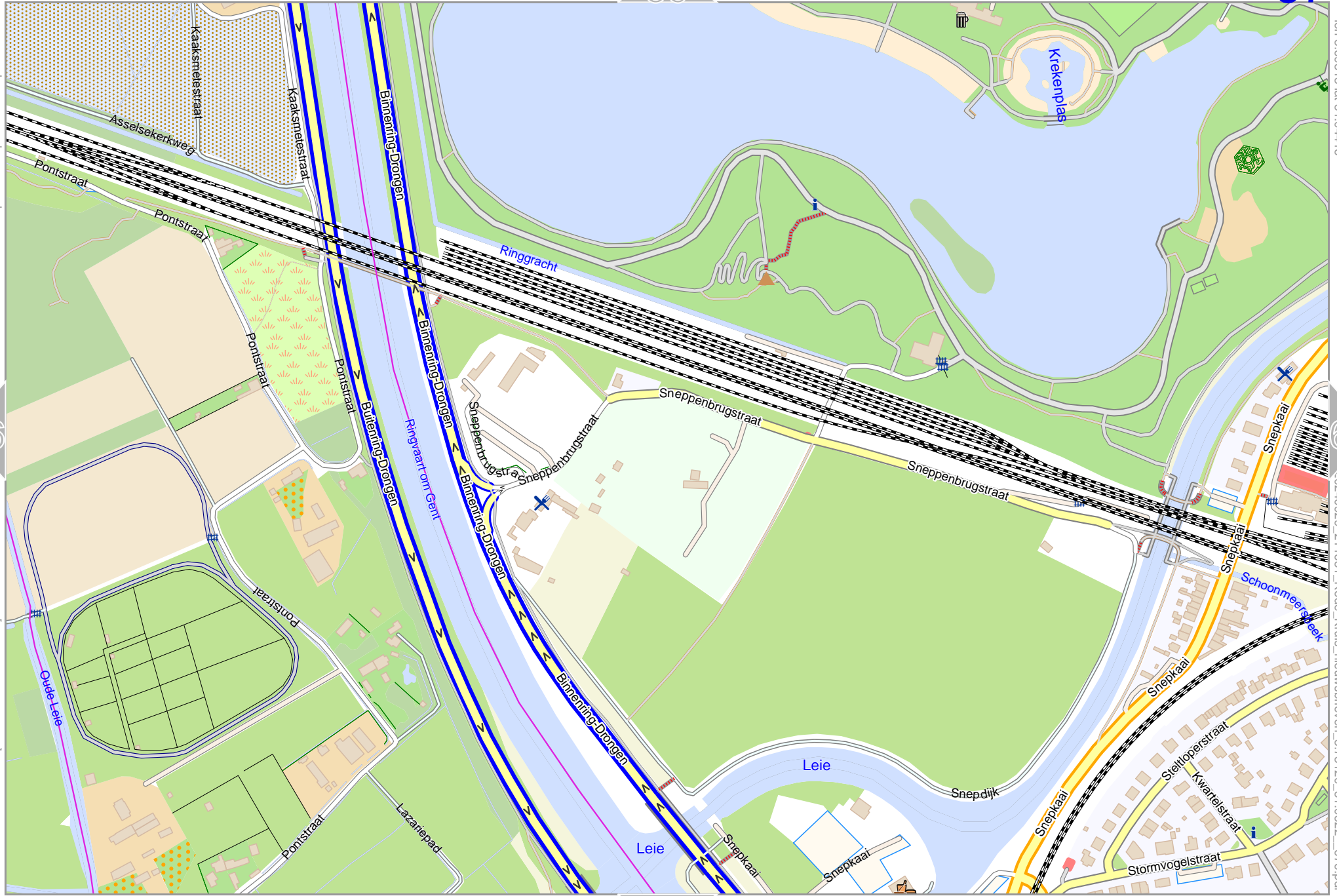
0 100 m 500 m

Map data © OpenStreetMap contributors

lon 3.67409 lat 51.03607 [ nom. scale = 1 / 5000 ]

lon 3.69313 lat 51.04416

20240929\_211651\_Rode\_Kruis\_nieuwsbrieven\_3:73120\_51.0522\_676.pdf



0 100 m 500 m

Map data © OpenStreetMap contributors

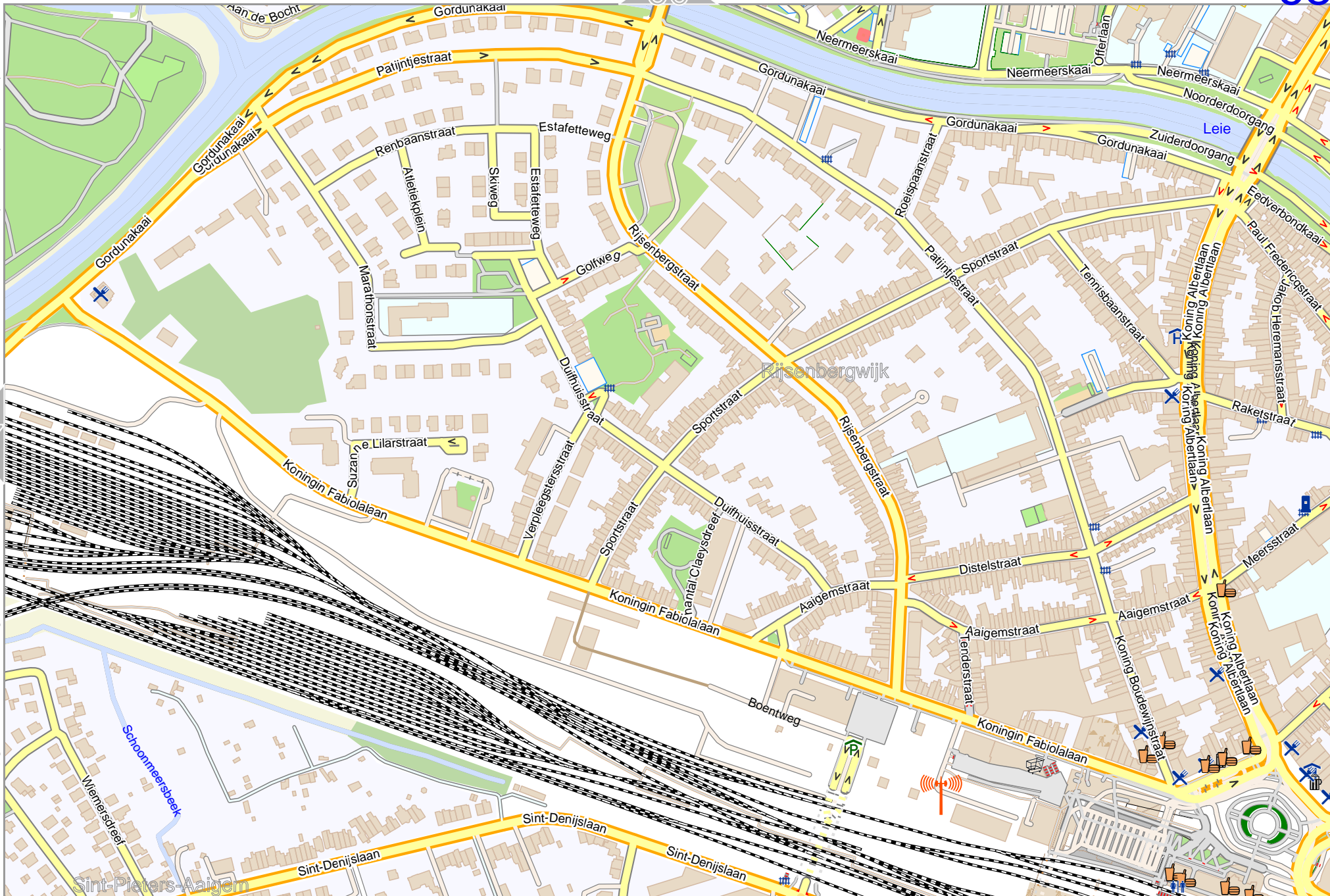
lon 3.71217 lat 51.04416

67

69

lon 3.69313 lat 51.03607 [ nom. scale = 1 / 5000 ]

20240929\_211651\_Rode\_Kruis\_nieuwsbrieven\_3.73120\_51.0522\_676.pdf

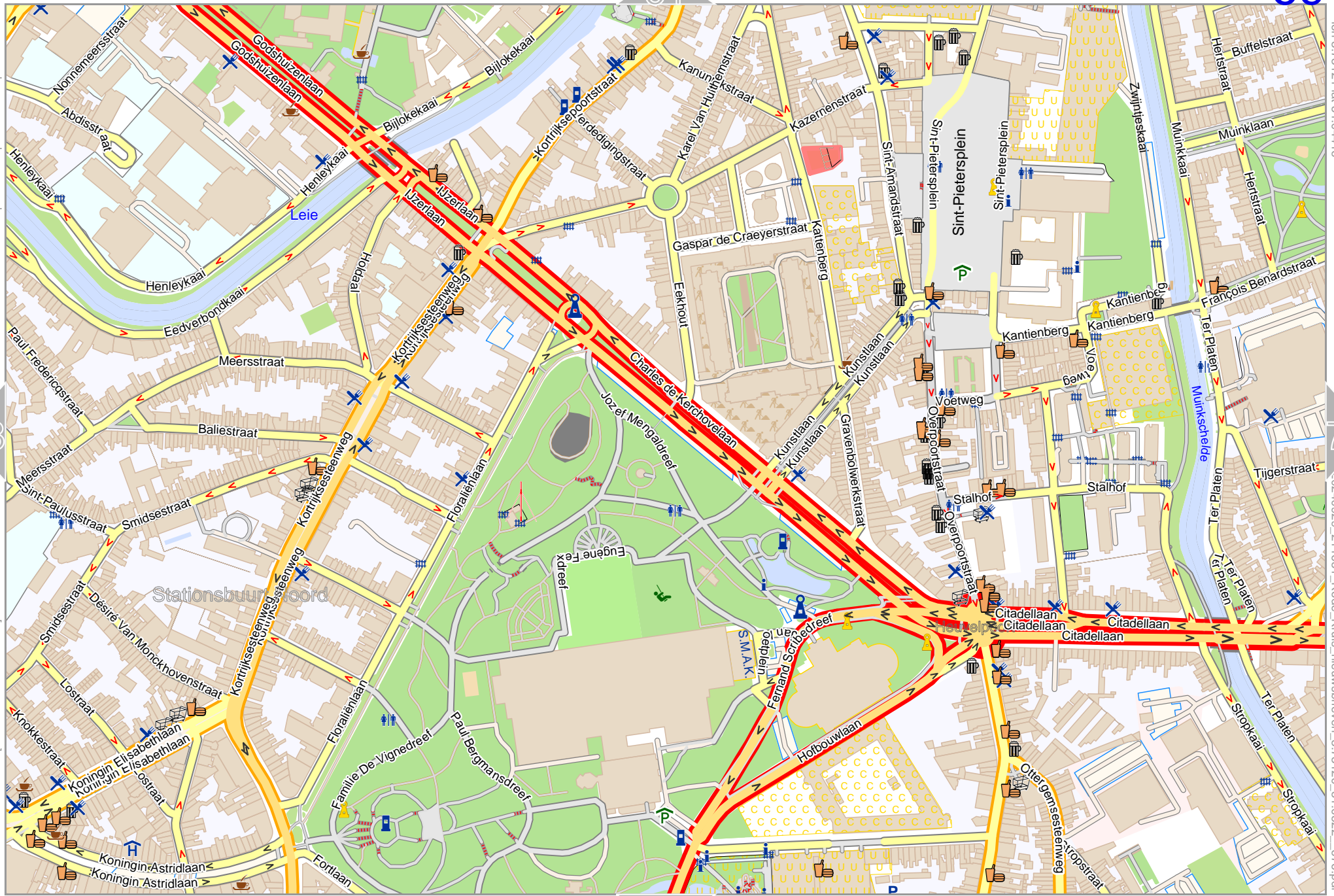


0 100 m 500 m

76

Map data © OpenStreetMap contributors

lon 3.71217 lat 51.03607 [ nom. scale = 1 / 5000 ]

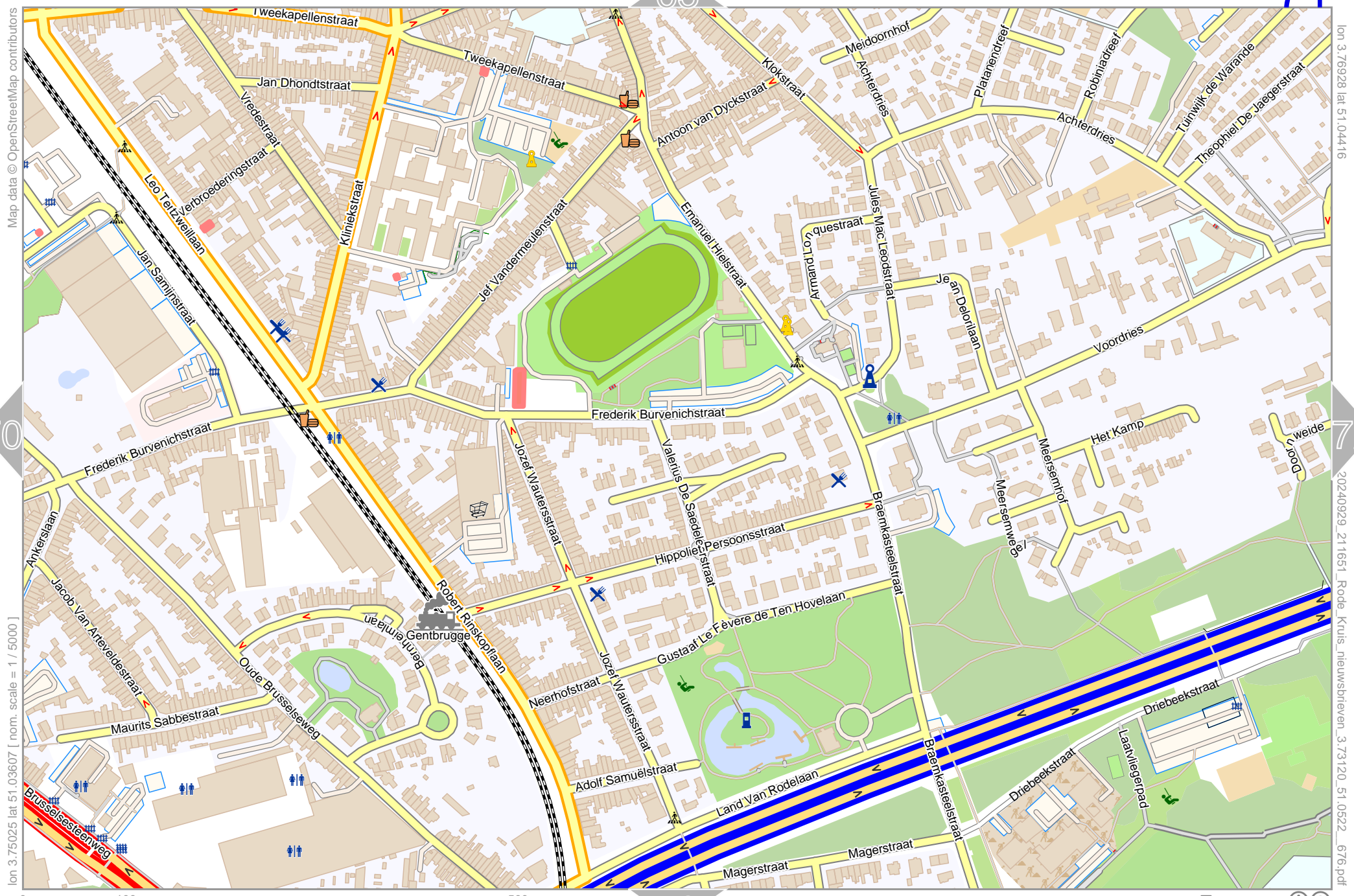


lon 3.73121 lat 51.04416

20240929\_211651\_Rode Kruis\_nieuwsbrieven\_3.73120\_51.0522\_676.pdf

0 100 m 500 m





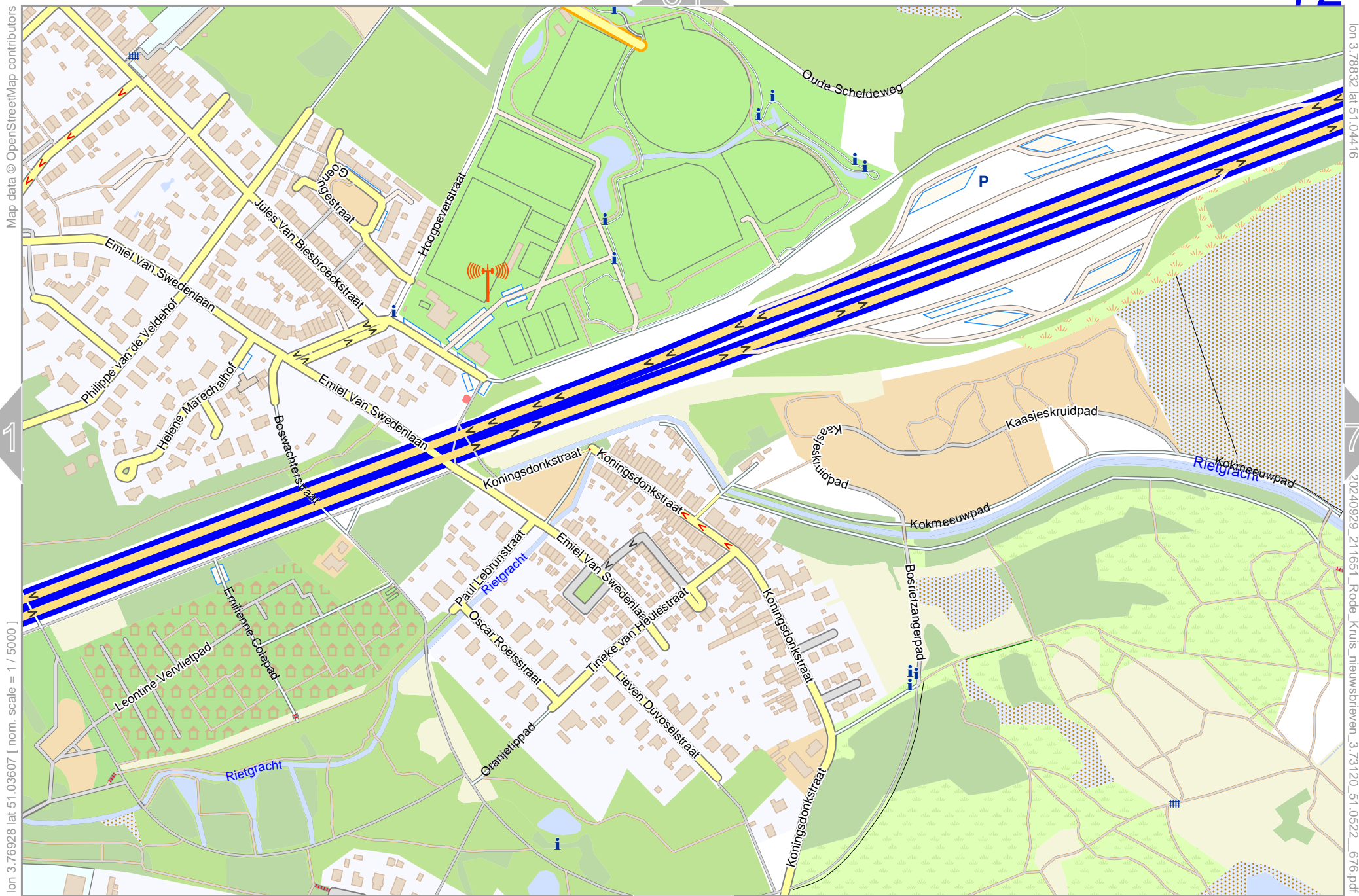
Map data © OpenStreetMap contributors

lon 3.75025 lat 51.03607 [ nom. scale = 1 / 5000 ]

lon 3.76928 lat 51.04416

20240929\_211651\_Rode\_Kruis\_nieuwsbrieven\_3.73120\_51.0522\_676.pdf

0 100 m 500 m



Map data © OpenStreetMap contributors

lon 3.78832 lat 51.04416

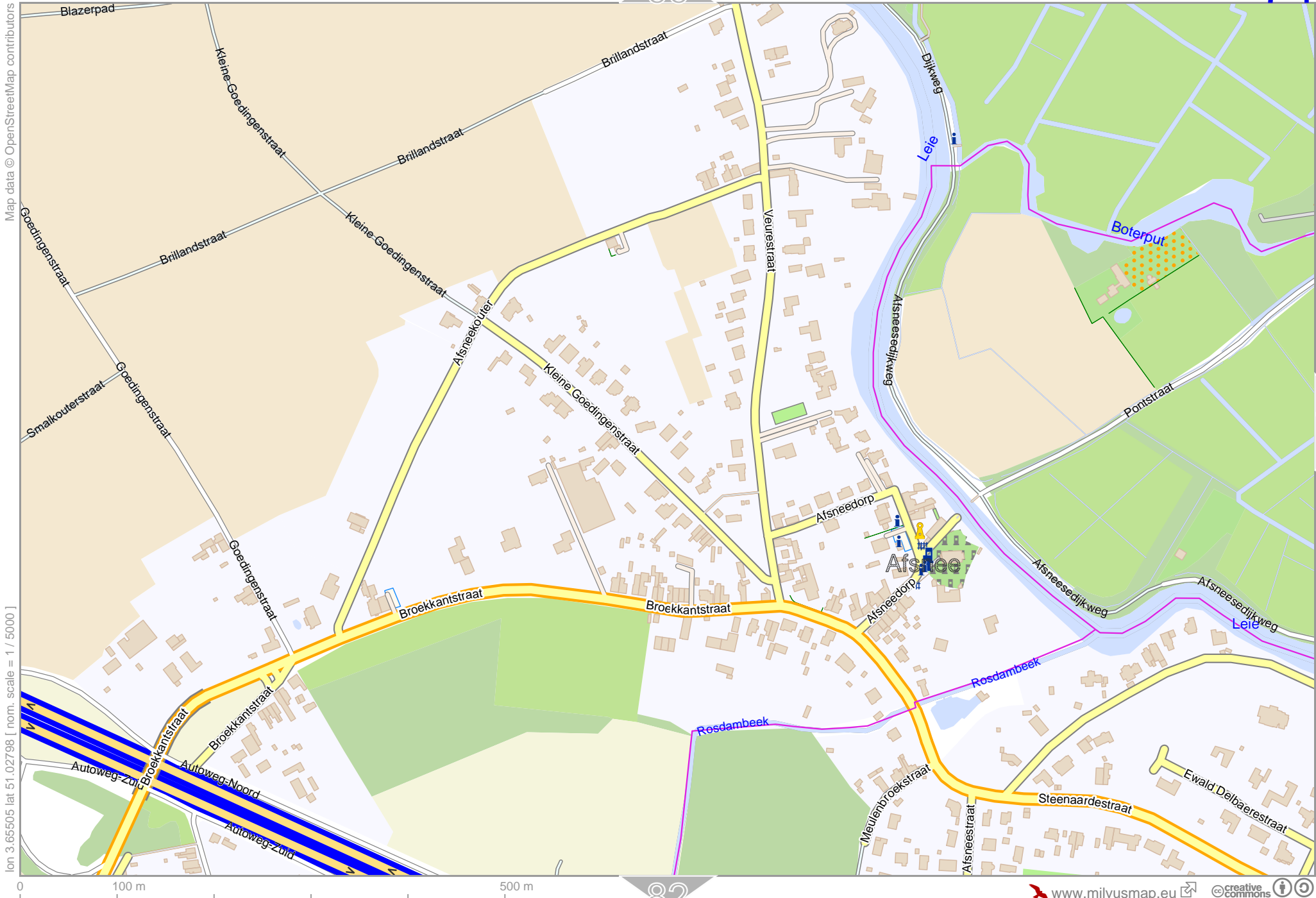
lon 3.76928 lat 51.03607 [ nom. scale = 1 / 5000 ]

20240929\_211651\_Rode\_Kruis\_nieuwsbrieven\_3.73120\_51.0522\_676.pdf

0 100 m 500 m







Map data © OpenStreetMap contributors

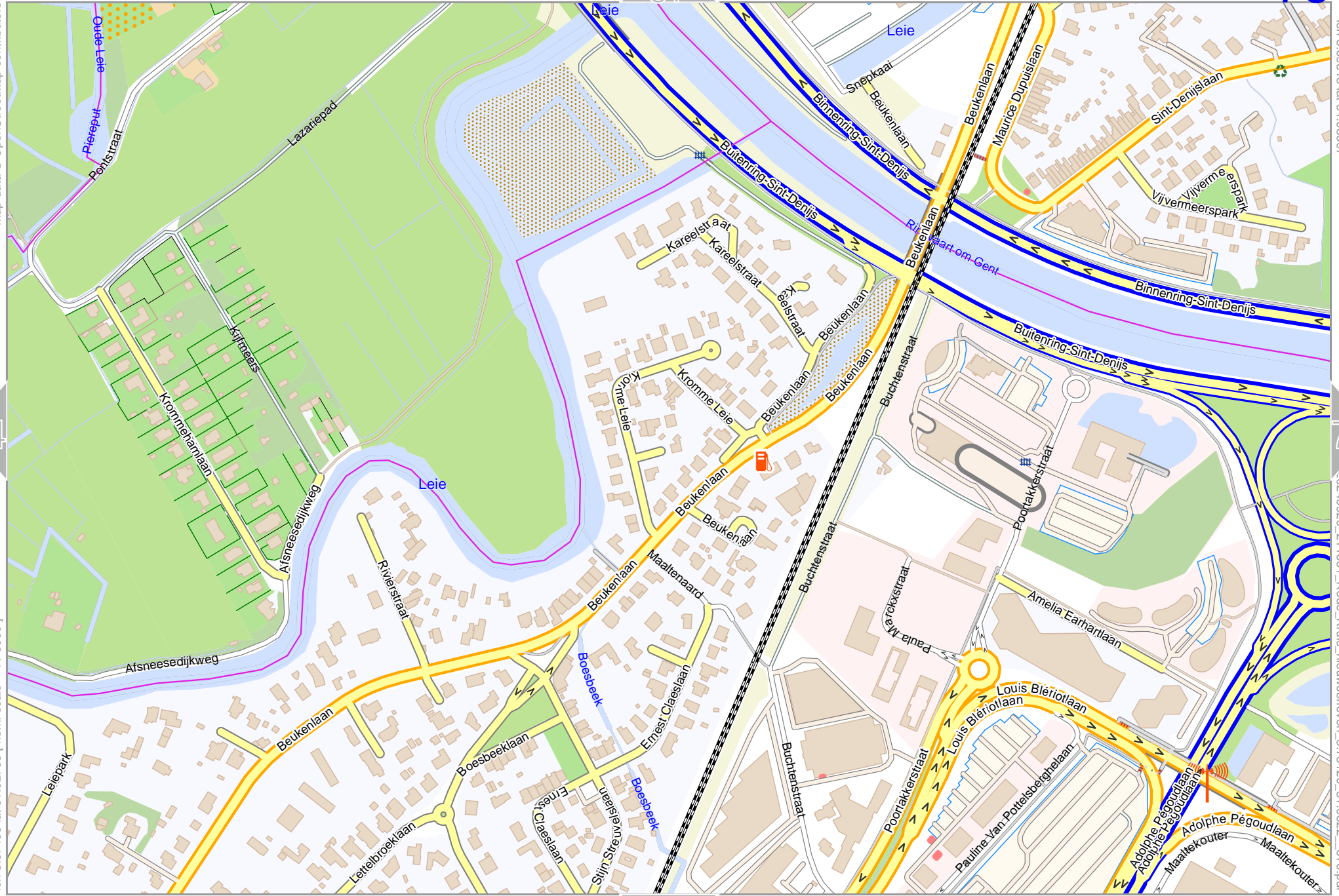
lon 3.65505 lat 51.02798 [ nom. scale = 1 / 5000 ]

lon 3.67409 lat 51.03607

20240929\_211651\_Rode\_Kruis\_nieuwsbrieven\_3.73120\_51.0522\_676.pdf

Map data © OpenStreetMap contributors

lon 3.67409 lat 51.02798 [ nom. scale = 1 / 5000 ]

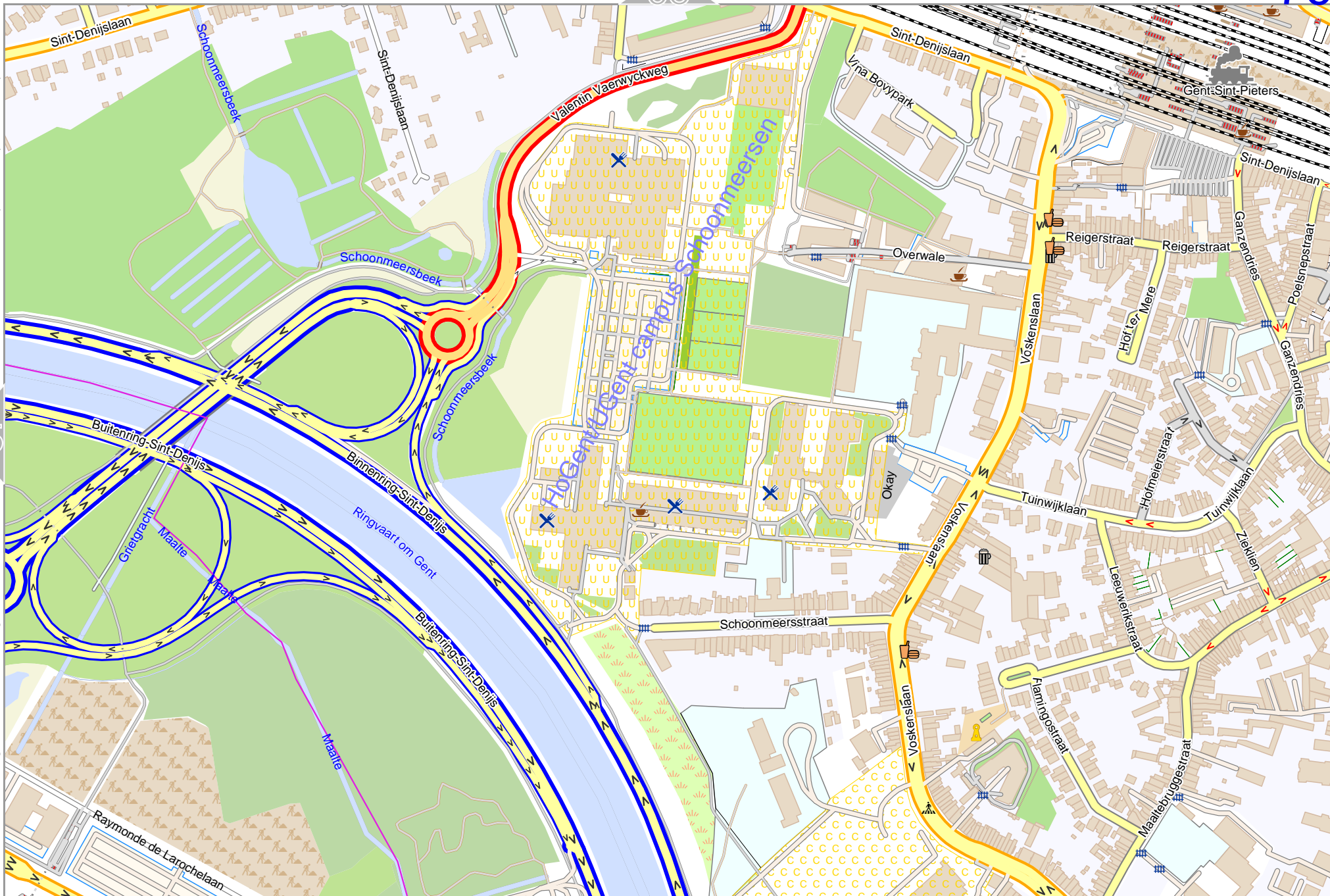


lon 3.69313 lat 51.03607

20240929\_211651\_Rode\_Kruis\_nieuwsbrieven\_3.73120\_51.0522\_676.pdf

Map data © OpenStreetMap contributors

lon 3.69313 lat 51.02798 [ nom. scale = 1 / 5000 ]

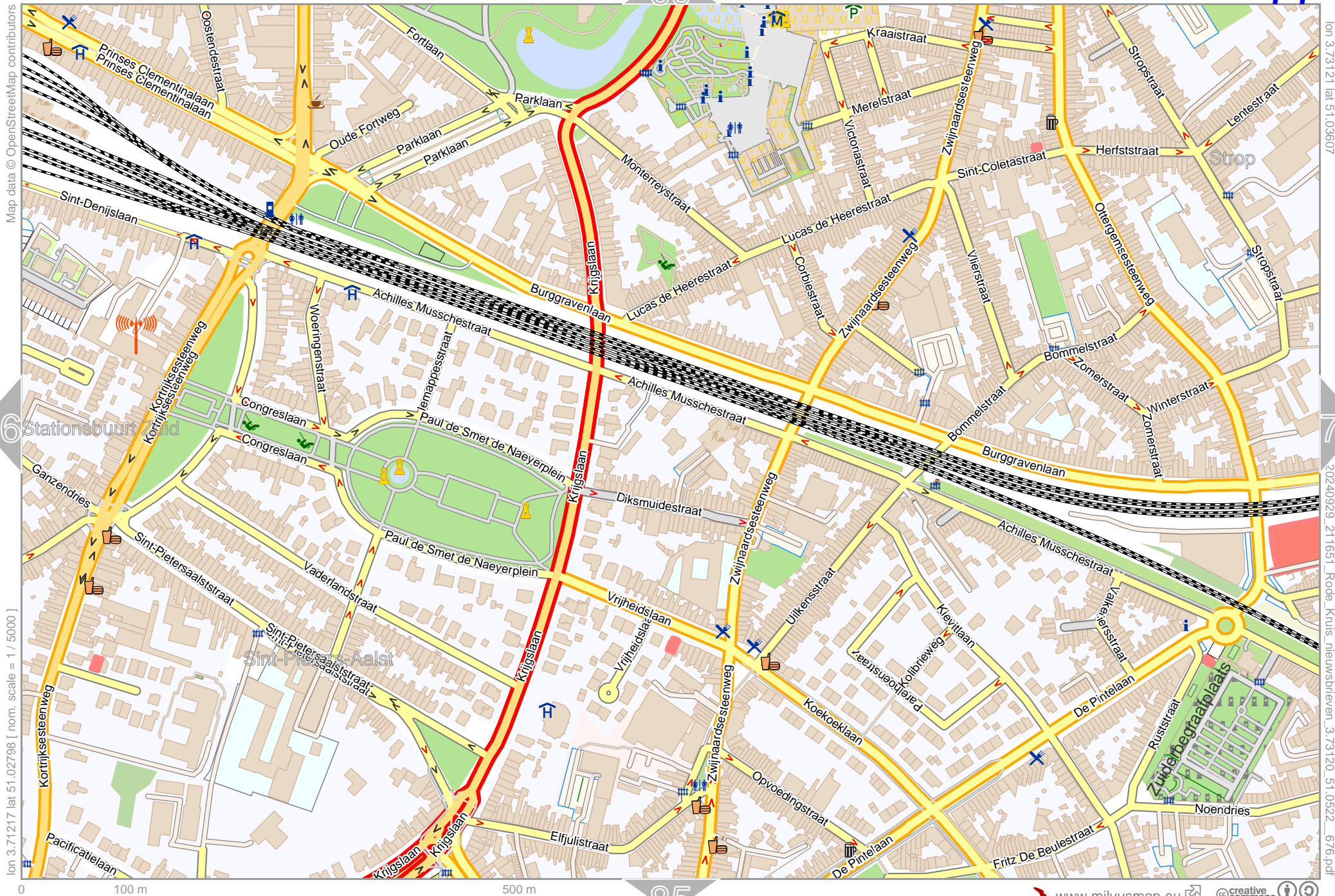


0 100 m 500 m

84

lon 3.71217 lat 51.03607

20240929\_211651\_Rode\_Kruis\_nieuwsbrieven\_3.73120\_51.0522\_676.pdf



Map data © OpenStreetMap contributors

lon 3.71217 lat 51.02798 [ nom. scale = 1 / 5000 ]

lon 3.71217 lat 51.03607

20240929\_211651\_Rode Kruis nieuwsbrieven\_3.71210\_51.0522\_676.pdf

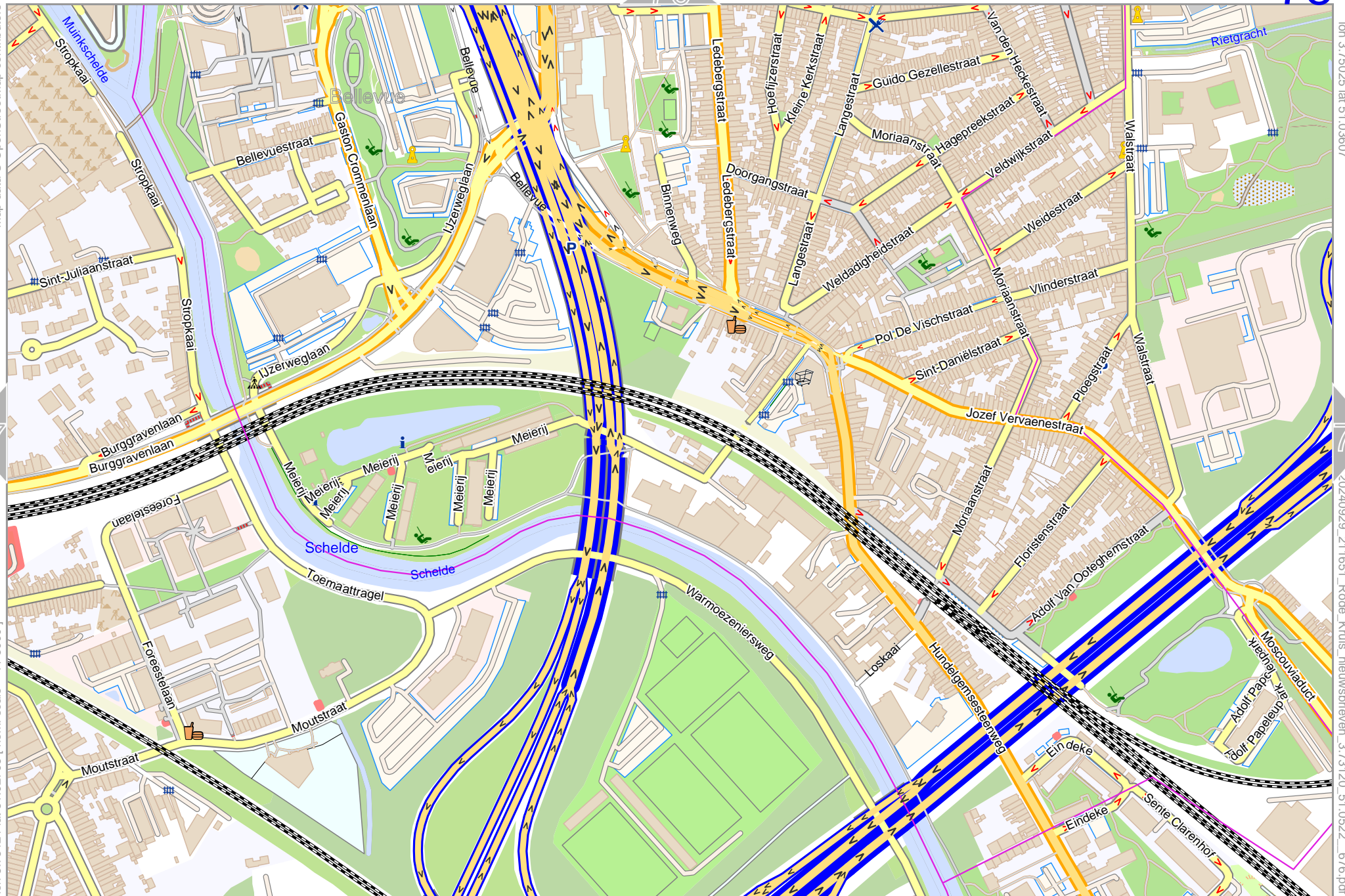
0 100 m 500 m

Map data © OpenStreetMap contributors

lon 3.73121 lat 51.02798 [ nom. scale = 1 / 5000 ]

lon 3.75025 lat 51.03607

20240929\_211651\_Rode\_Kruis\_nieuwsbrieven\_3.73120\_51.0522\_676.pdf



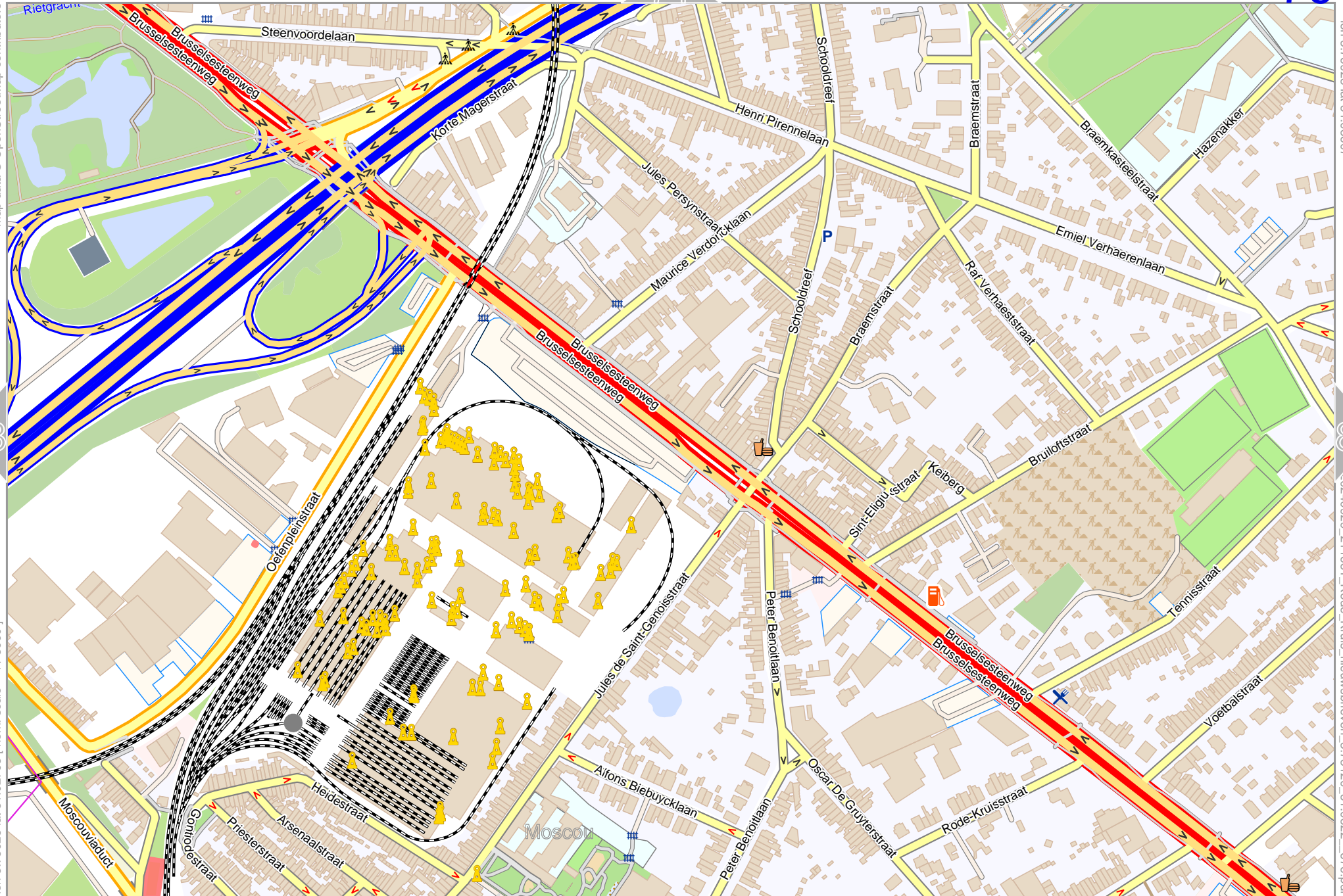
0 100 m 500 m

Map data © OpenStreetMap contributors

lon 3.75025 lat 51.02798 [ nom. scale = 1 / 5000 ]

lon 3.76928 lat 51.03607

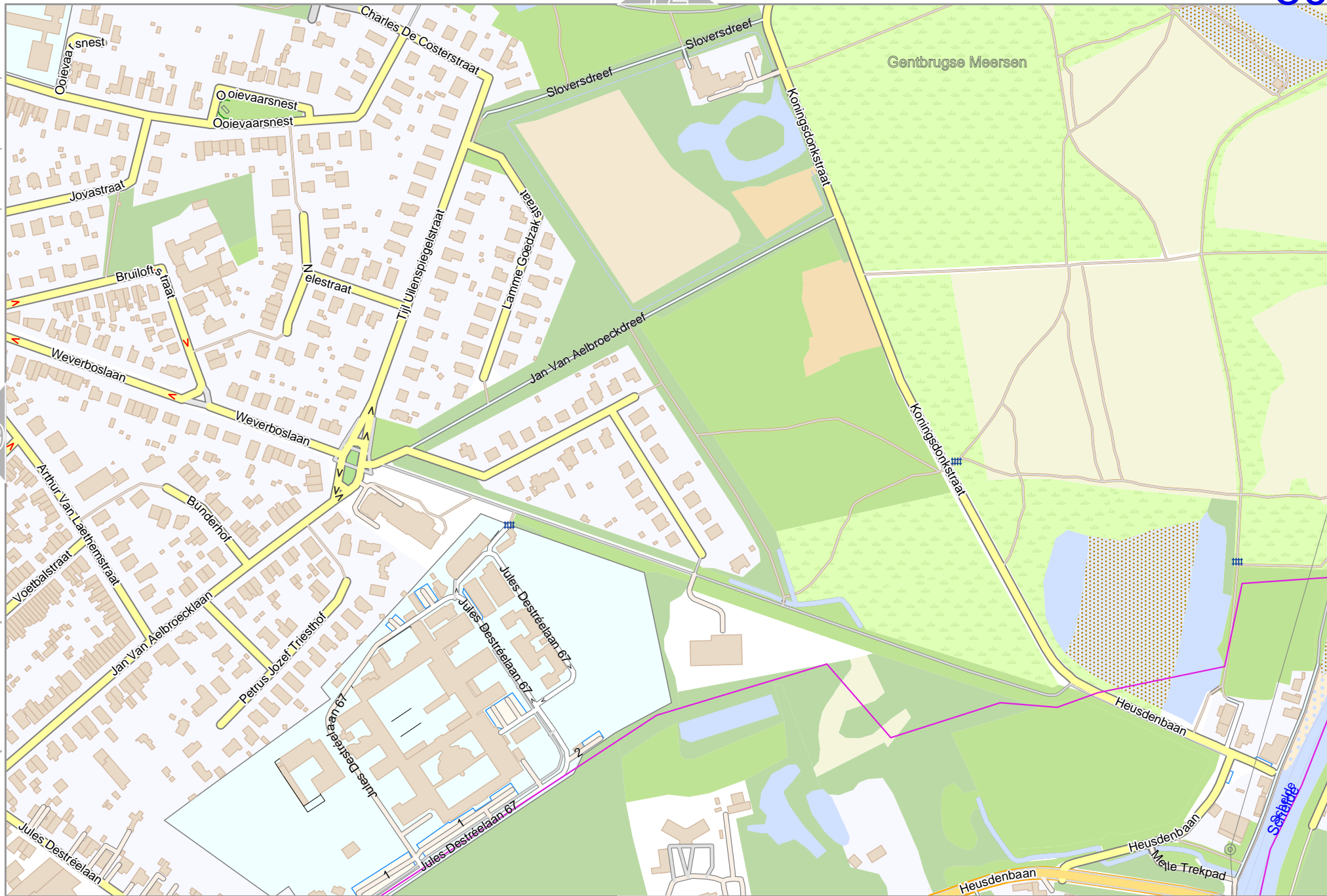
20240929\_211651\_Rode\_Kruis\_nieuwsbrieven\_3.73120\_51.0522\_676.pdf



0 100 m 500 m

Map data © OpenStreetMap contributors

lon 3.78832 lat 51.03607



lon 3.76928 lat 51.02798 [ nom. scale = 1 / 5000 ]

20240929\_211651\_Rode\_Kruis\_nieuwsbrieven\_3.73120\_51.0522\_676.pdf

0 100 m 500 m





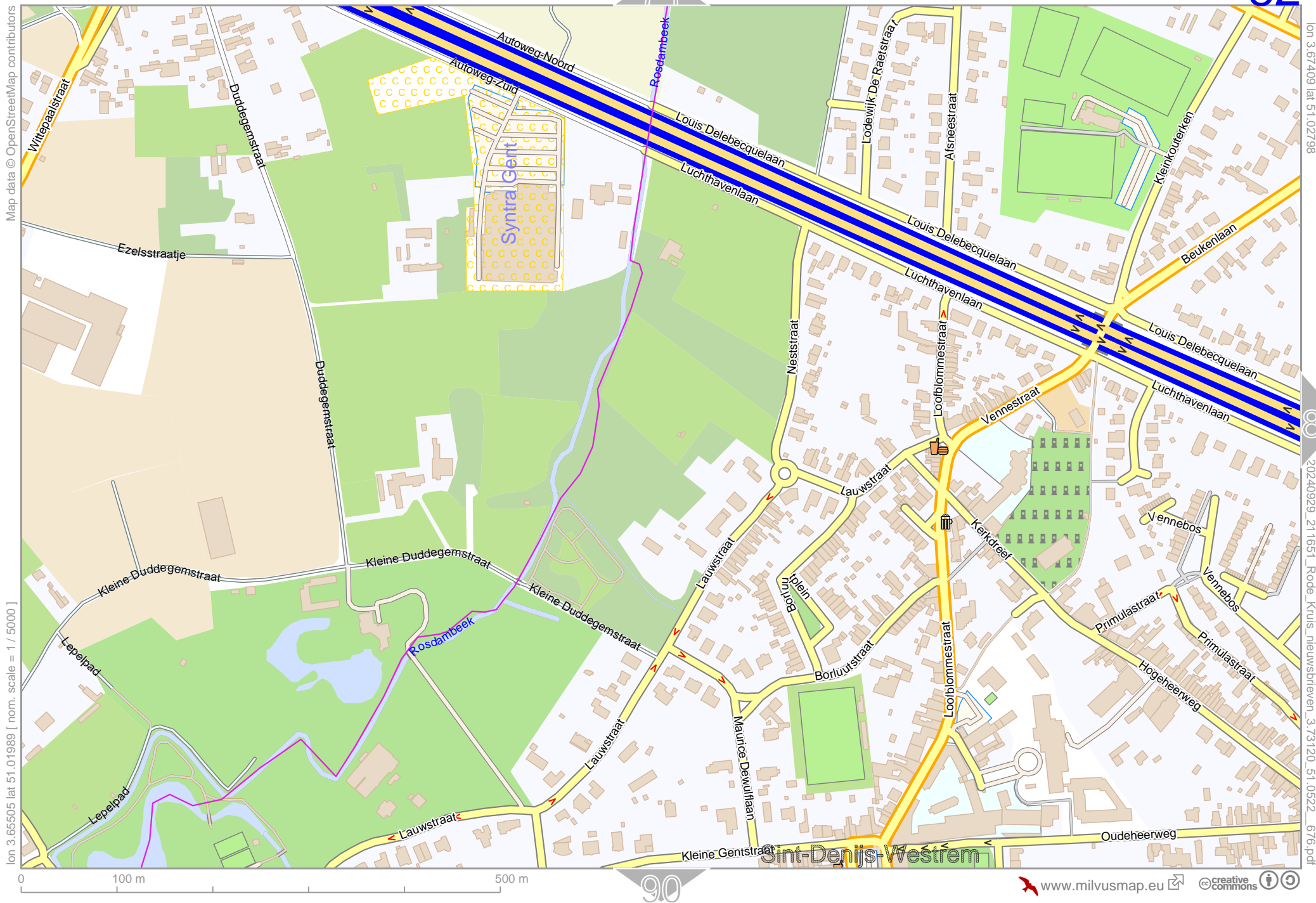
Map data © OpenStreetMap contributors

lon 3.78832 lat 51.02798 [ nom. scale = 1 / 5000 ]

lon 3.80736 lat 51.03607

pdfmap\_20240929\_211651\_Rode\_Kruis\_nieuwsbrieven\_3.73120\_51.0522\_676.pdf

0 100 m 500 m



Map data © OpenStreetMap contributors

lon 3.65505 lat 51.01989 [ nom. scale = 1 / 50000 ]

lon 3.67409 lat 51.02798

20240929\_211651\_Rode\_Kruis\_nieuwsbrieven\_3.73120\_51.0522\_676.pdf

Map data © OpenStreetMap contributors

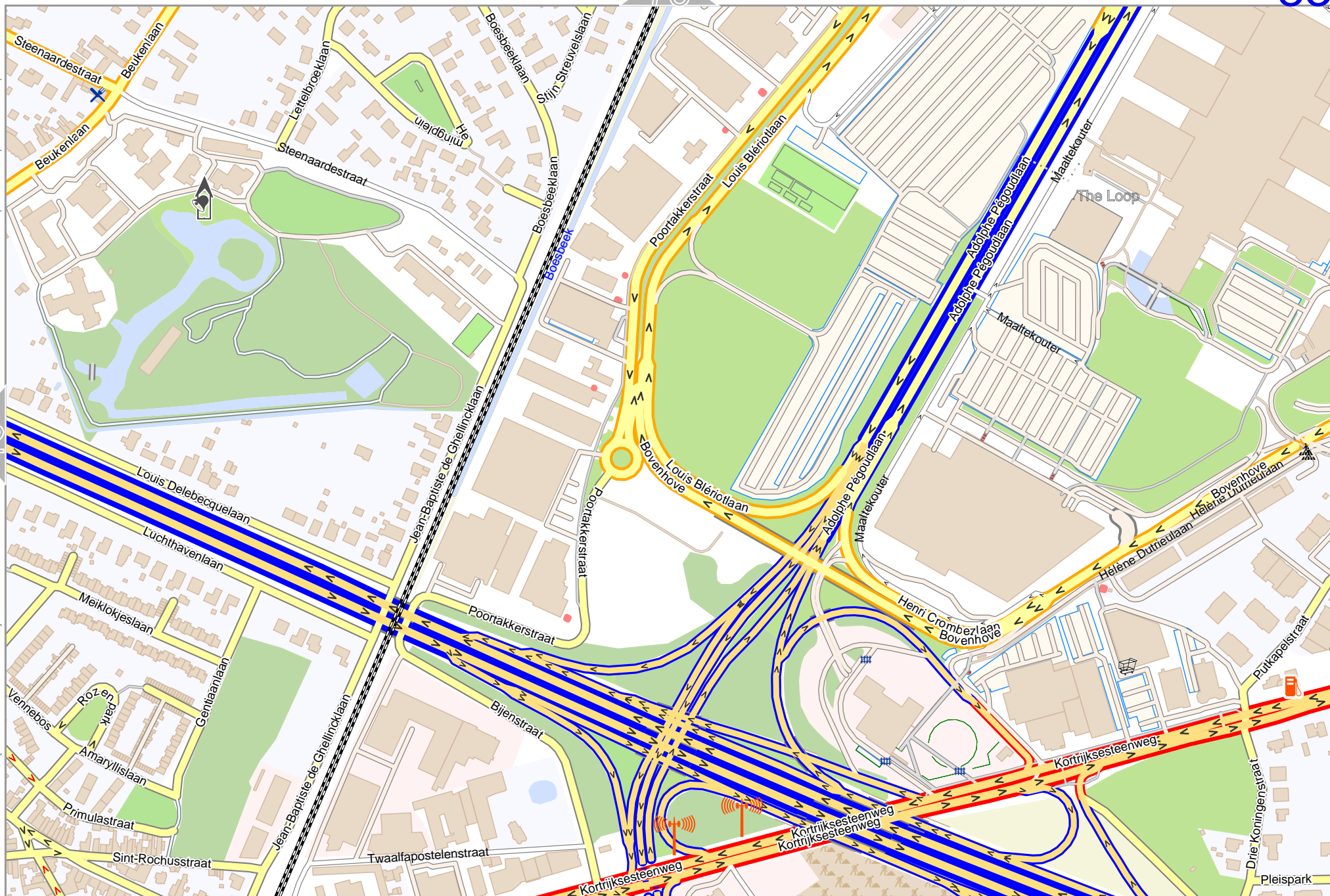
lon 3.69313 lat 51.02798

82

84

lon 3.67409 lat 51.01989 [ nom. scale = 1 / 5000 ]

20240929\_211651\_Rode\_Kruis\_nieuwsbrieven\_3.73120\_51.0522\_676.pdf



0 100 m 500 m

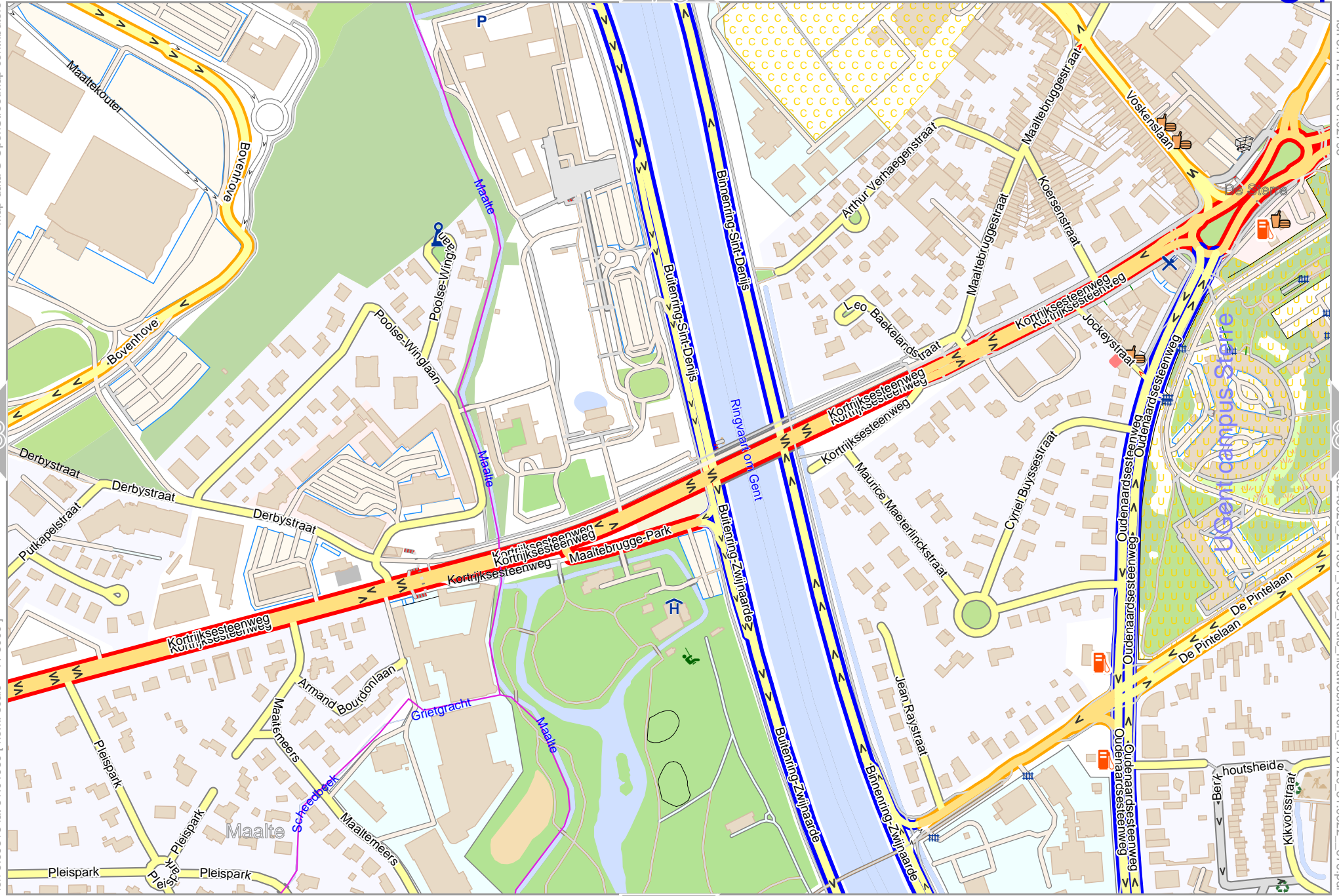
91

Map data © OpenStreetMap contributors

lon 3.69313 lat 51.01989 [ nom. scale = 1 / 5000 ]

lon 3.71217 lat 51.02798

20240929\_211651\_Rode\_Kruis\_nieuwsbrieven\_3.73120\_51.0522\_676.pdf



33

35

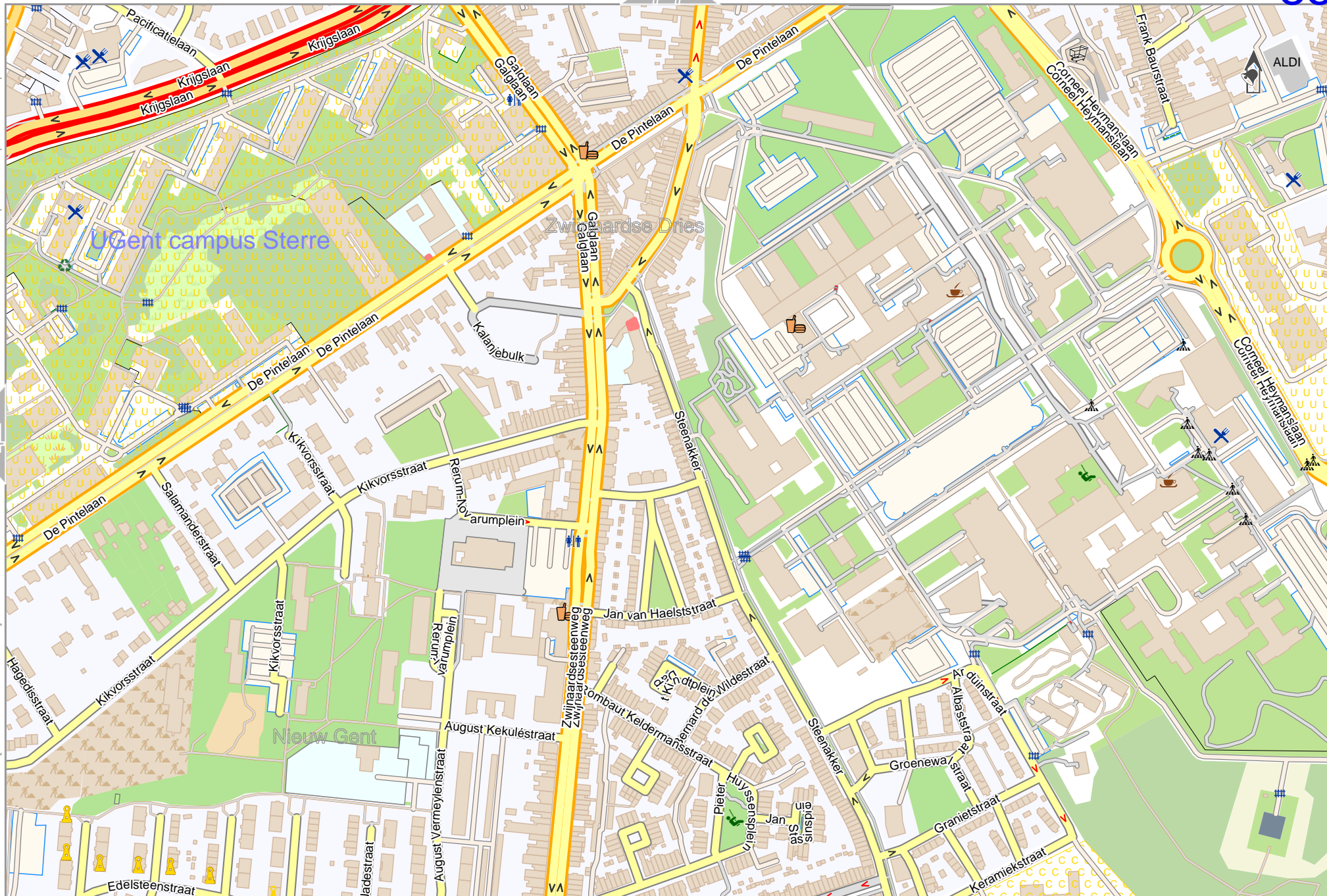
92

Map data © OpenStreetMap contributors

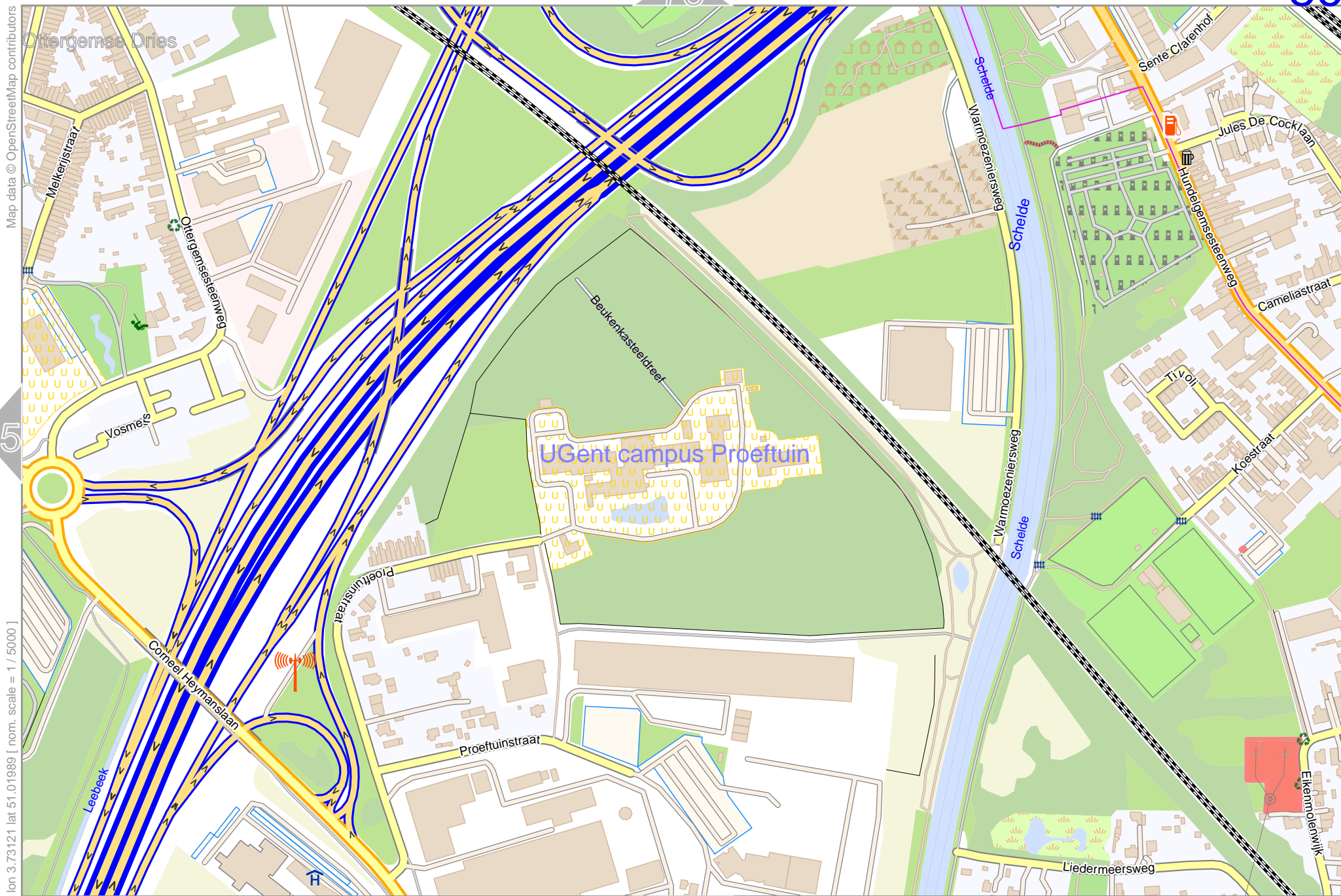
lon 3.71217 lat 51.01989 [ nom. scale = 1 / 5000 ]

lon 3.73121 lat 51.02798

20240929\_211651\_Rode\_Kruis\_nieuwsbrieven\_3.73120\_51.0522\_676.pdf



0 100 m 500 m



Map data © OpenStreetMap contributors

lon 3.73121 lat 51.01989 [ nom. scale = 1 / 5000 ]

lon 3.75025 lat 51.02798

20240929\_211651\_Rode\_Kruis\_nieuwsbrieven\_3.73120\_51.0522\_676.pdf

0 100 m 500 m

78

85

80

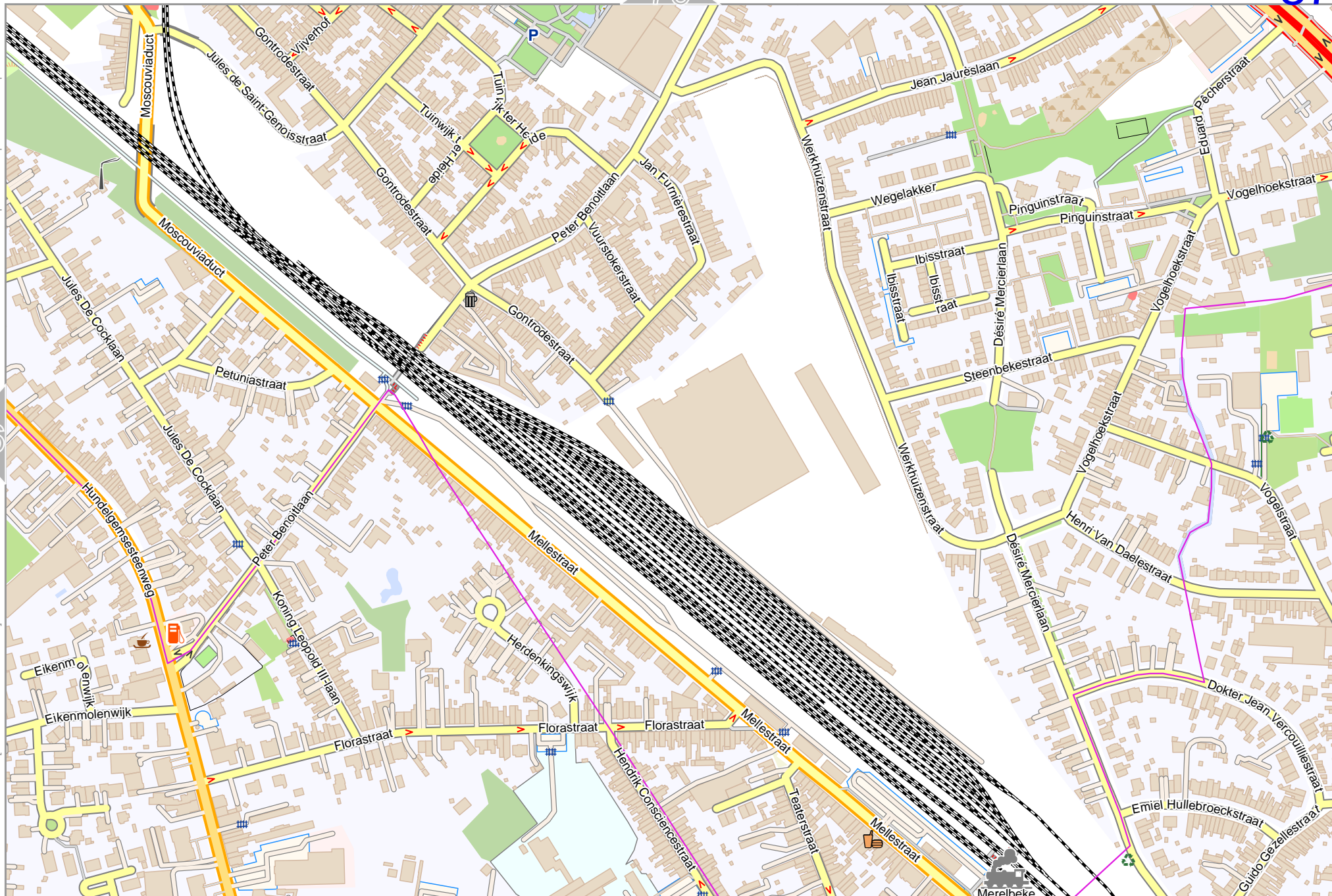
94

Map data © OpenStreetMap contributors

lon 3.75025 lat 51.01989 [ nom. scale = 1 / 5000 ]

lon 3.76928 lat 51.02798

20240929\_211651\_Rode Kruis nieuwsbrieven\_3.73120\_51.0522\_676.pdf

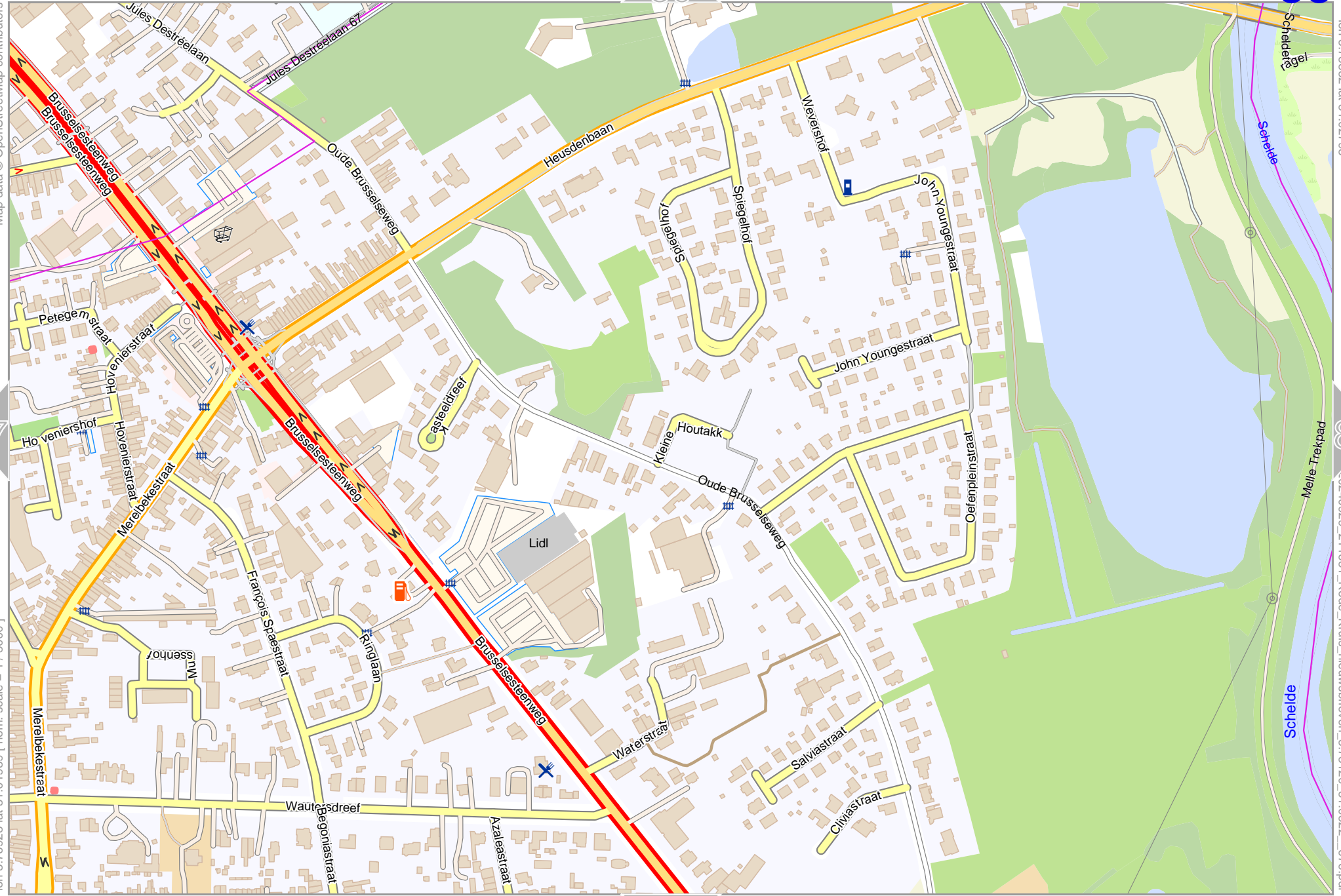


0 100 m 500 m

# Rode Kruis nieuwsbrieven

Map data © OpenStreetMap contributors

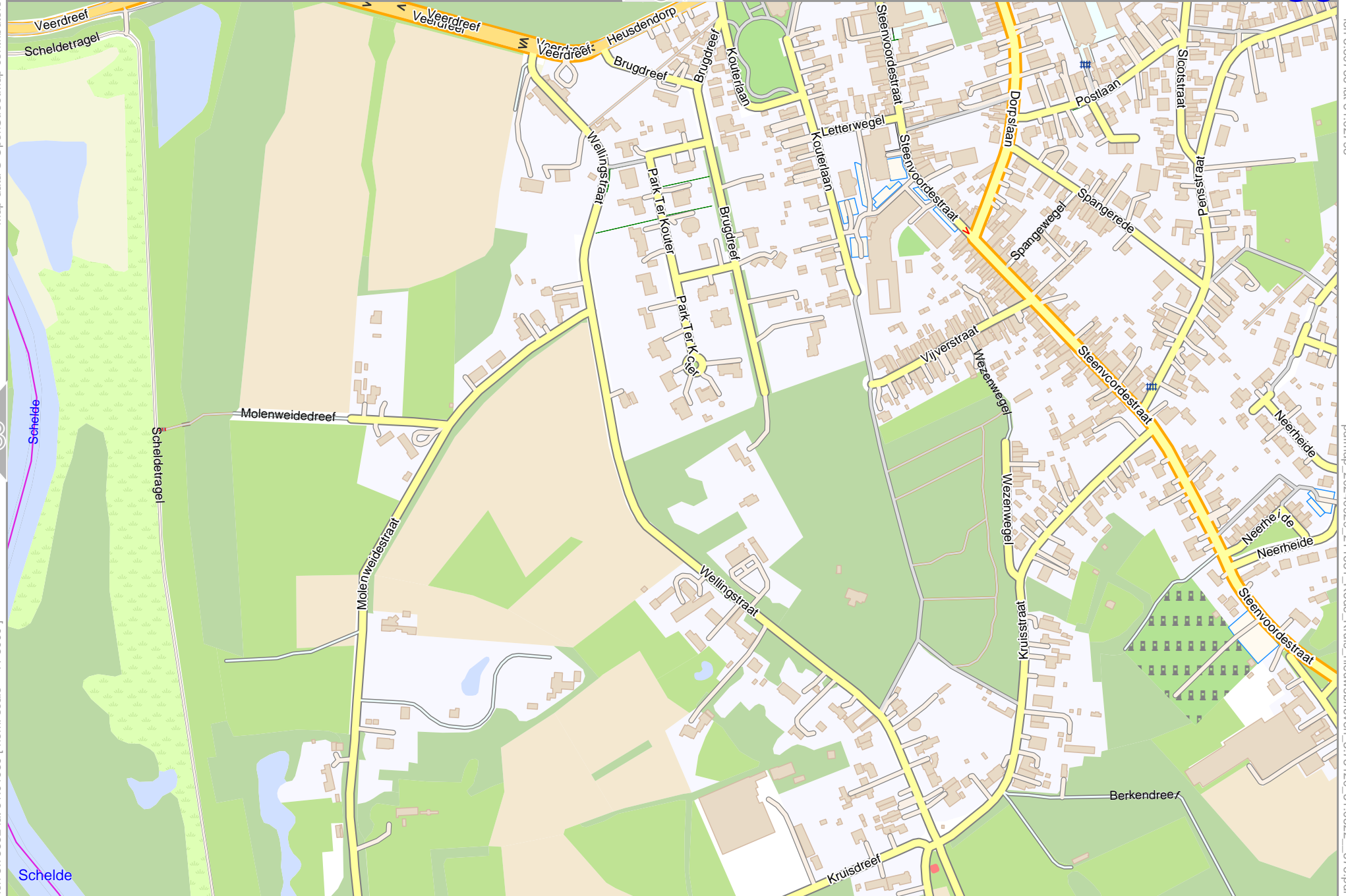
lon 3.76928 lat 51.01989 [ nom. scale = 1 / 50000 ]





Map data © OpenStreetMap contributors

lon 3.78832 lat 51.01989 [ nom. scale = 1 / 5000 ]



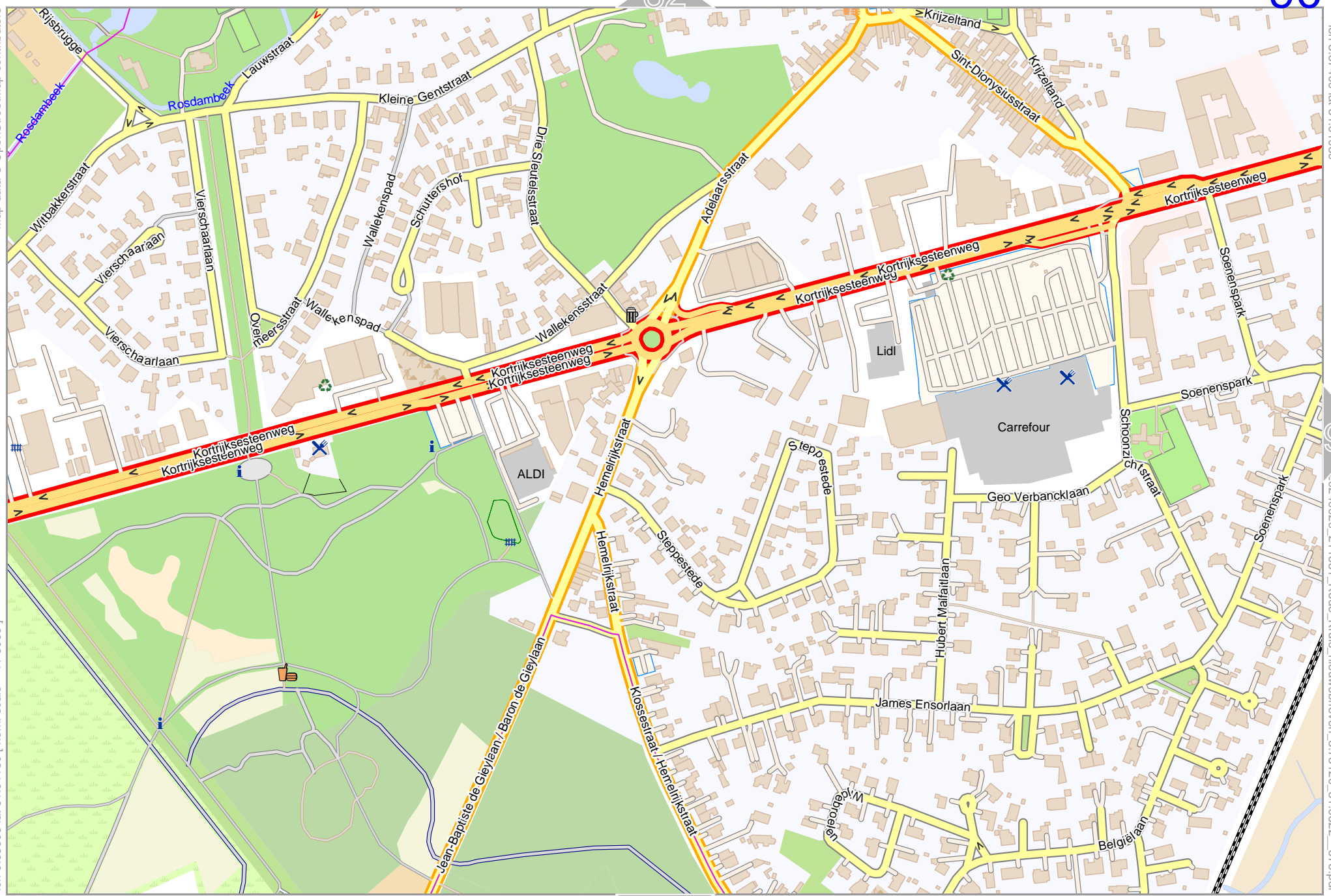
lon 3.80736 lat 51.02798

pdfmap\_20240929\_211651\_Rode\_Kruis\_nieuwsbrieven\_3.73120\_51.0522\_676.pdf

Map data © OpenStreetMap contributors

lon 3.65505 lat 51.01180 [ nom. scale = 1 / 5000 ]

lon 3.67409 lat 51.01989 20240929\_211651\_Rode\_Kruis\_nieuwsbrieven\_3.73120\_51.0522\_676.pdf



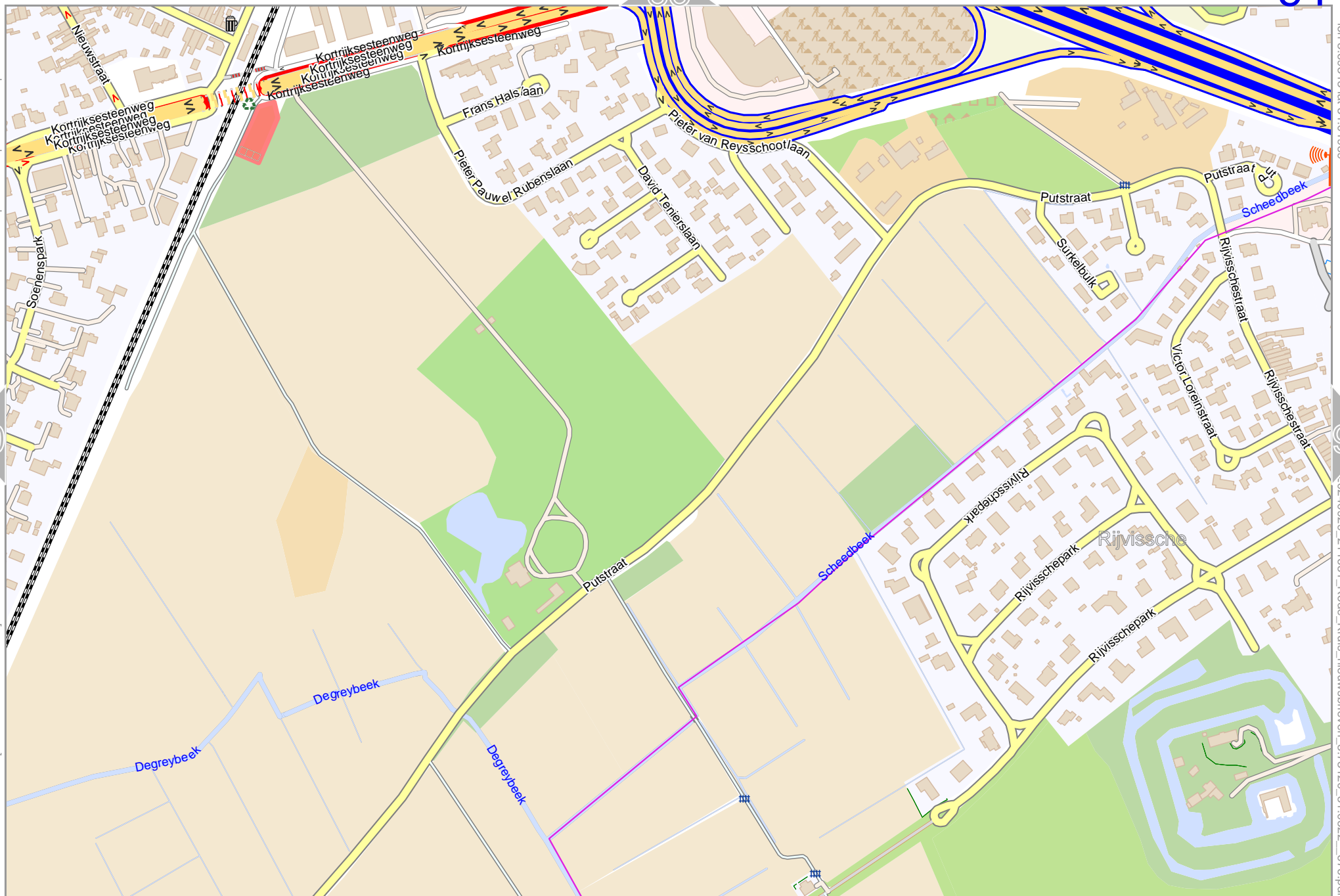
0 100 m 500 m

Map data © OpenStreetMap contributors

lon 3.67409 lat 51.01180 [nom. scale = 1 / 5000]

lon 3.69313 lat 51.01989

20240929\_211651\_Rode Kruis nieuwsbrieven\_3.73120\_51.0522\_676.pdf



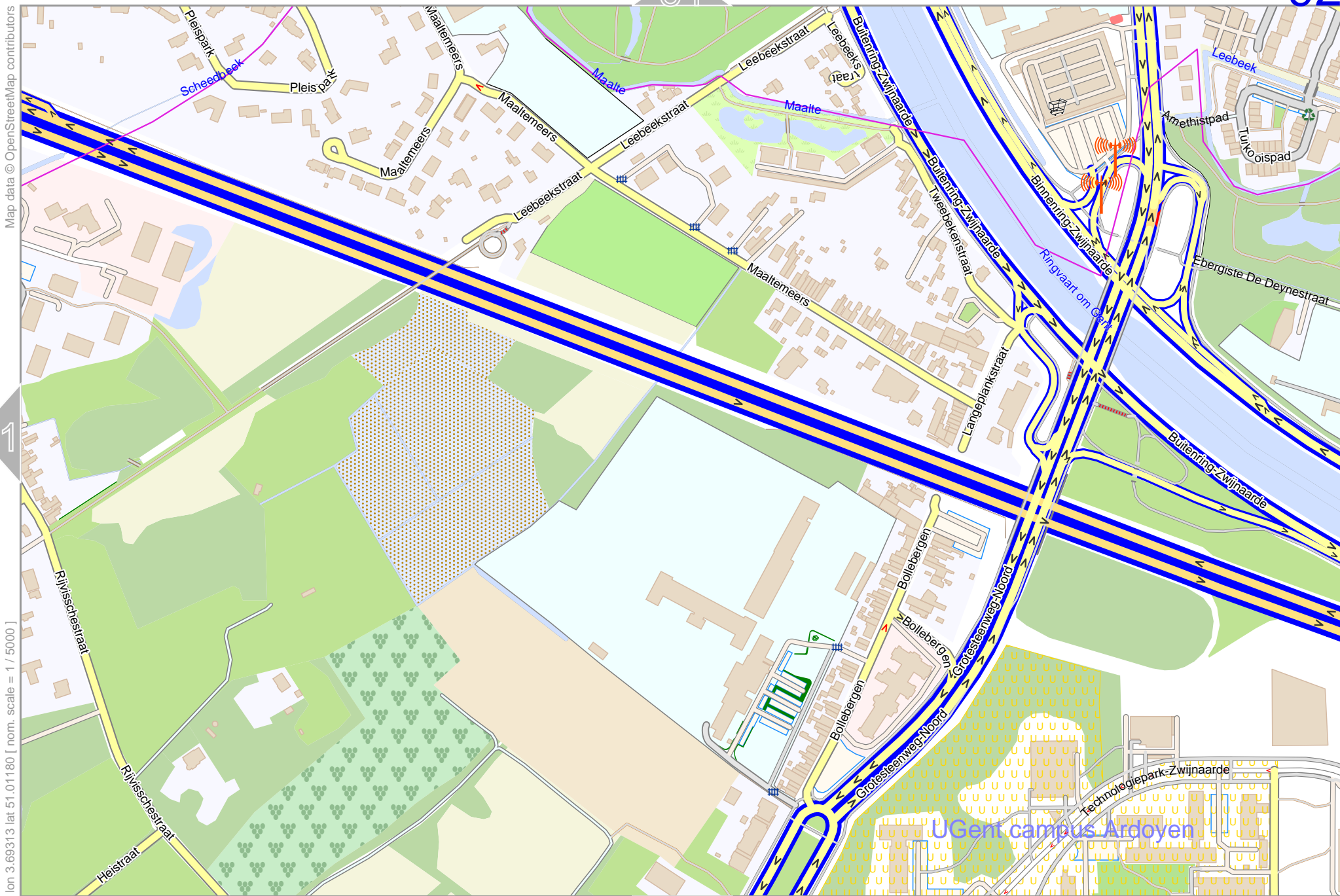
90

92

83

99





Map data © OpenStreetMap contributors

lon 3.69313 lat 51.01180 [ nom. scale = 1 / 50000 ]

lon 3.71217 lat 51.01989

20240929\_211651\_Rode\_Kruis\_nieuwsbrieven\_3.73120\_51.0522\_676.pdf

0 100 m 500 m

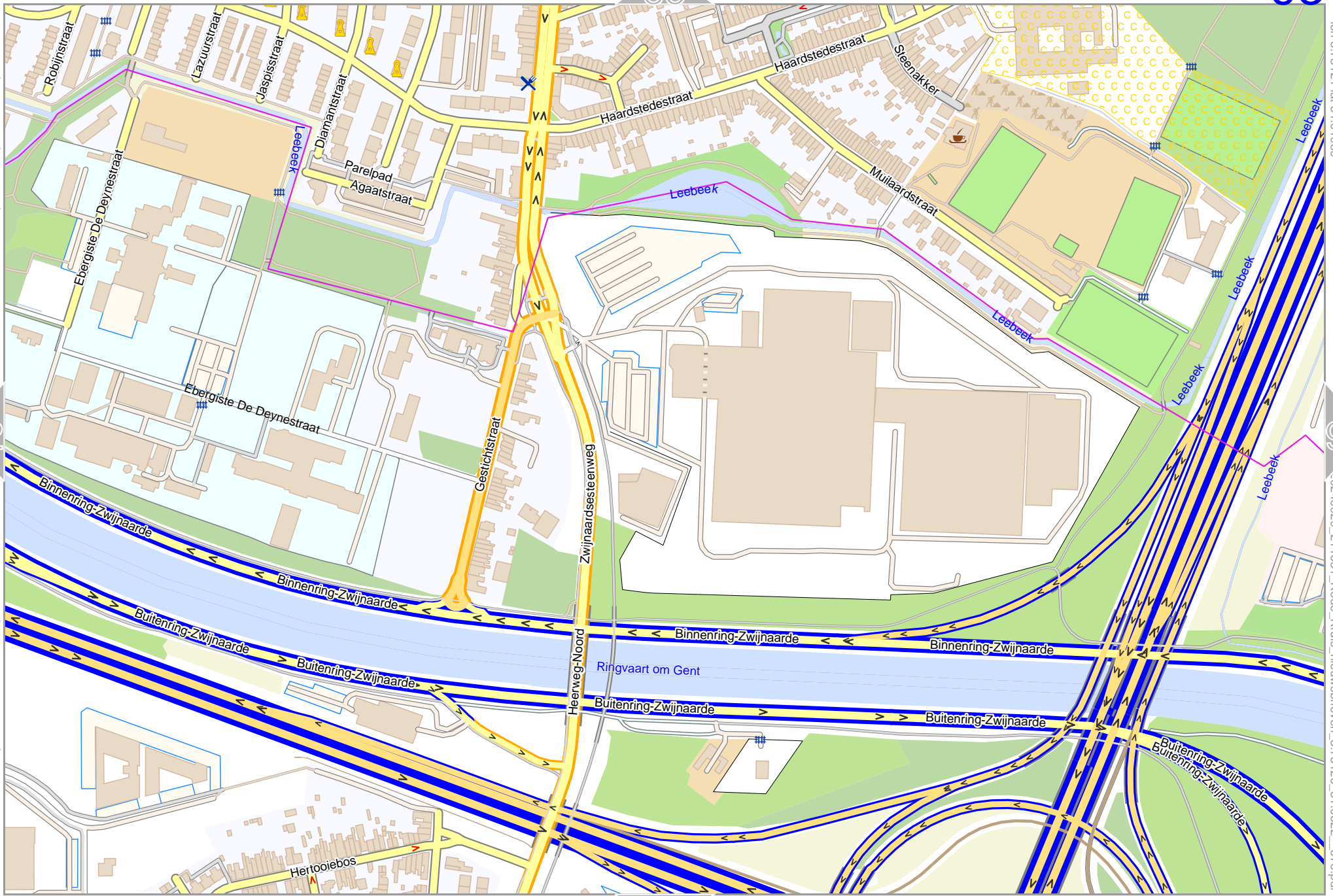
100

Map data © OpenStreetMap contributors

lon 3.71217 lat 51.01180 [ nom. scale = 1 / 5000 ]

lon 3.73121 lat 51.01989

20240929\_211651\_Rode\_Kruis\_nieuwsbrieven\_3.73120\_51.0522\_676.pdf



Map data © OpenStreetMap contributors

lon 3.73121 lat 51.01180 [nom. scale = 1 / 5000]



93

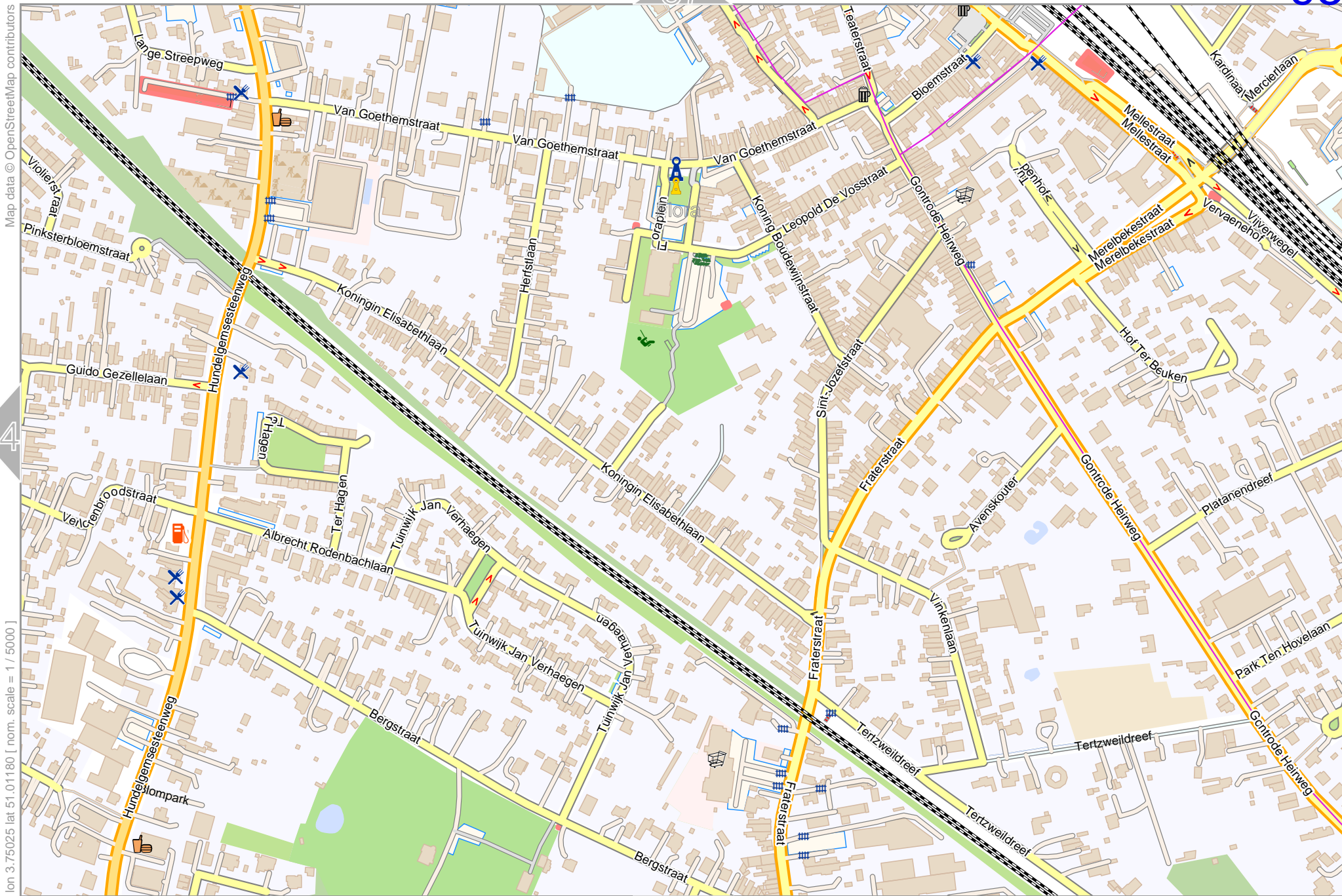
86

95

102

lon 3.75025 lat 51.01989

20240929\_211651\_Rode Kruis nieuwsbrieven\_3.73120\_51.0522\_676.pdf



Map data © OpenStreetMap contributors

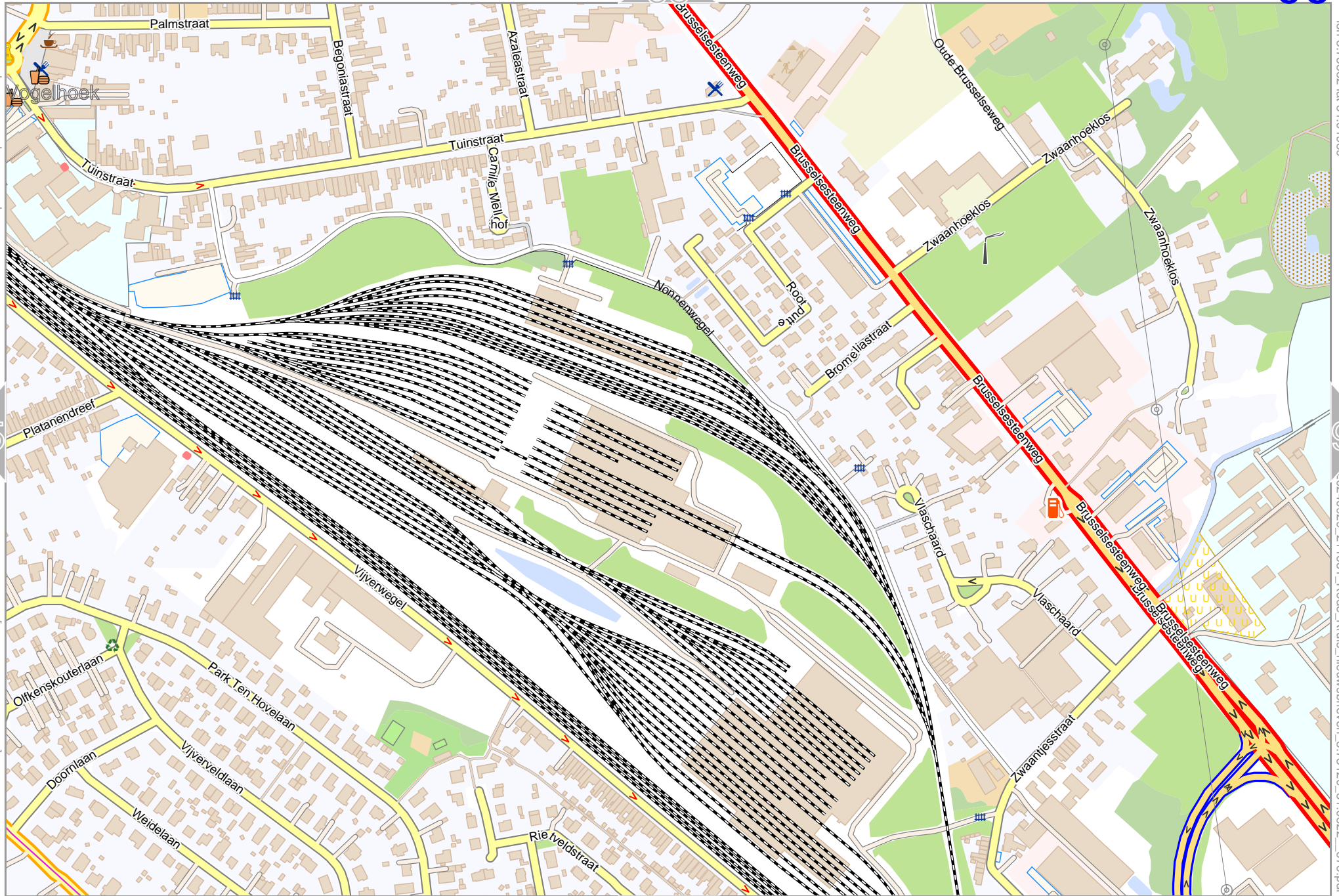
lon 3.75025 lat 51.01180 | nom. scale = 1 / 50000

20240929\_211651\_Rode Kruis\_nieuwsbrieven\_3.73120\_51.0522\_676.pdf

Map data © OpenStreetMap contributors

95

lon 3.76928 lat 51.01180 [norm. scale = 1 / 50000]



lon 3.78322 lat 51.01989

20240929\_211651\_Rode\_Kruis\_nieuwsbrieven\_3.73120\_51.0522\_676.pdf

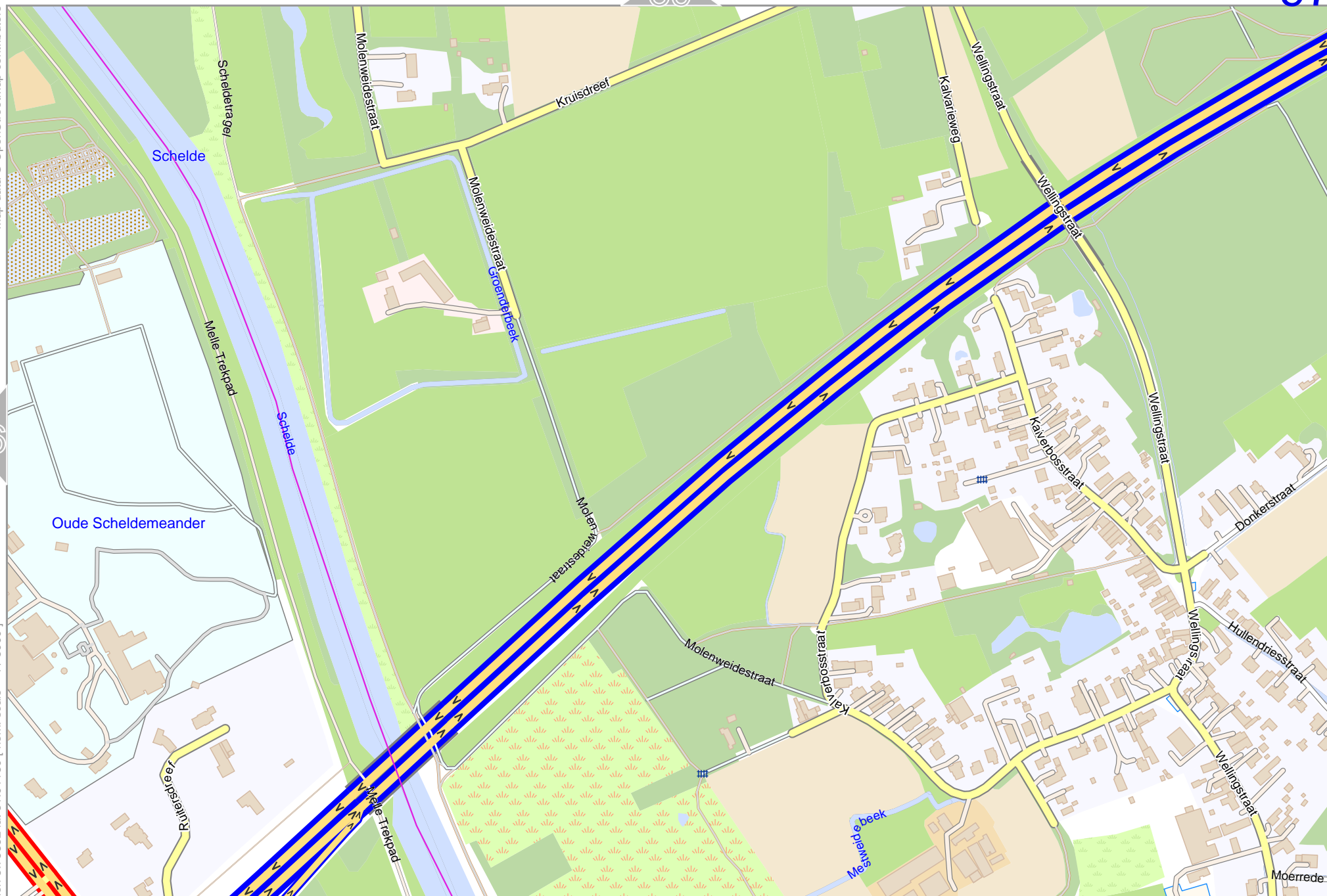
0 100 m 500 m

104



Map data © OpenStreetMap contributors

lon 3.78832 lat 51.01180 [ nom. scale = 1 / 5000 ]



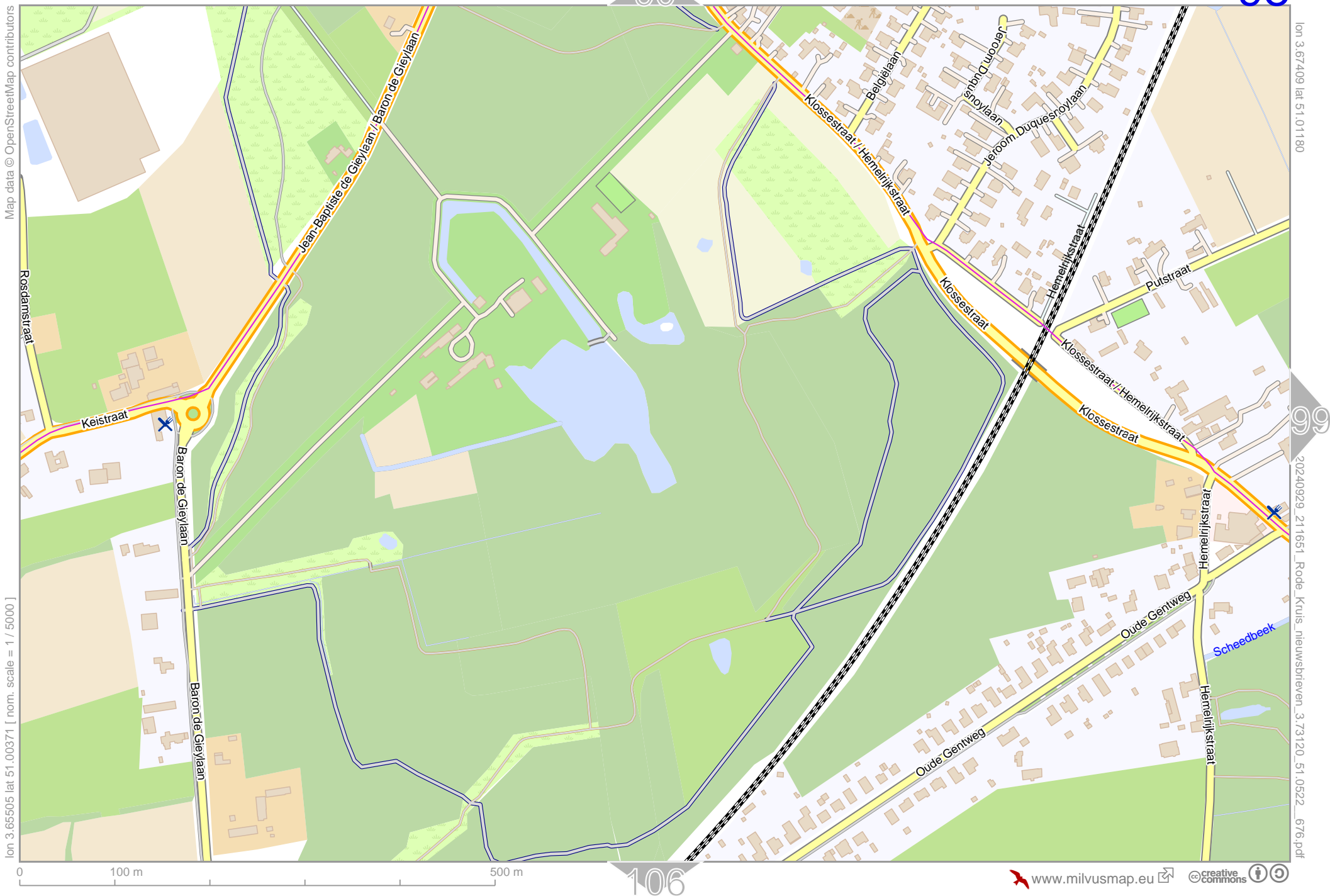
lon 3.80736 lat 51.01989

pdfmap\_20240929\_211651\_Rode\_Kruis\_nieuwsbrieven\_3.73120\_51.0522\_676.pdf

96

89

105



Map data © OpenStreetMap contributors

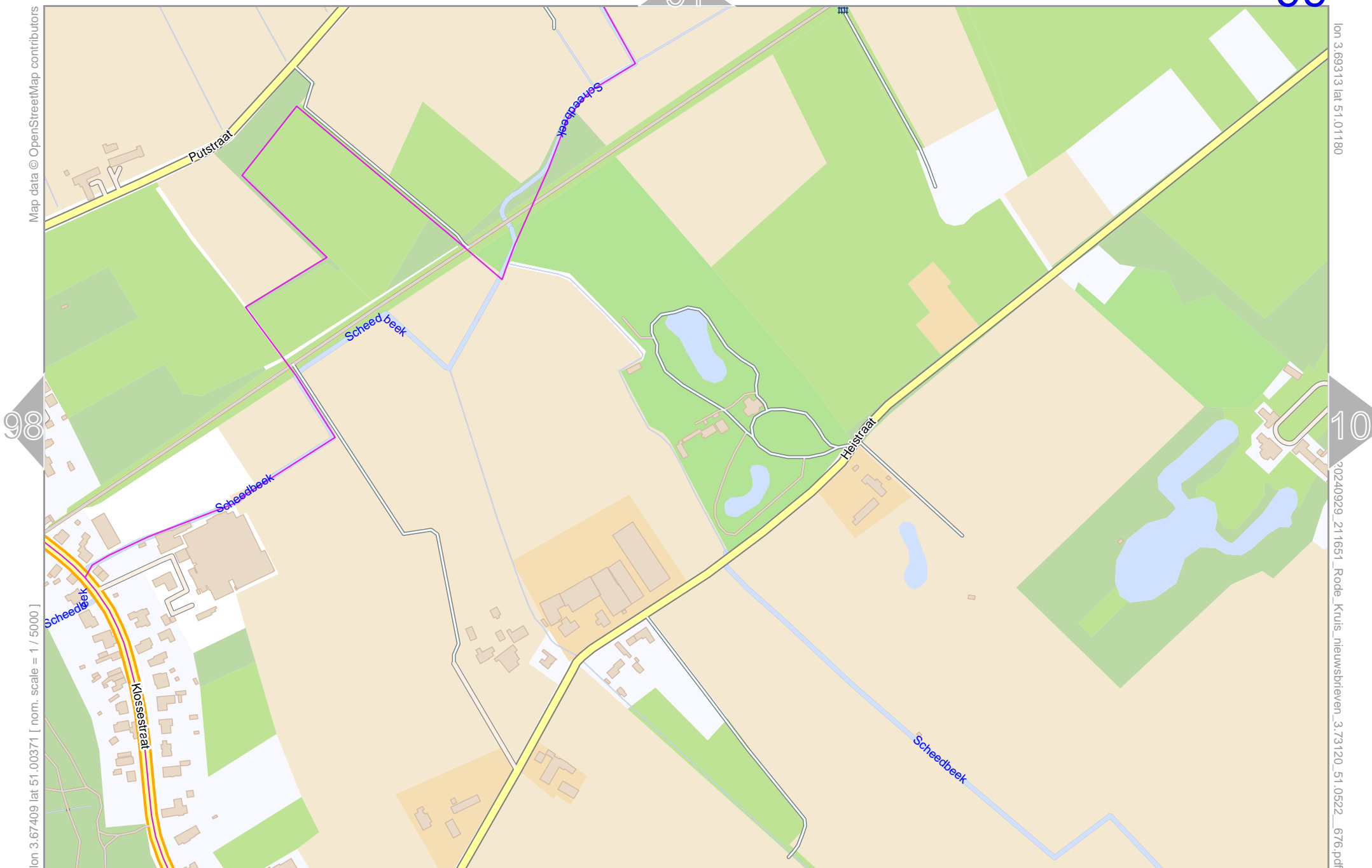
lon 3.65505 lat 51.00371 [ nom. scale = 1 / 50000 ]

lon 3.67409 lat 51.01180

20240929\_211651\_Rode\_Kruis\_nieuwsbrieven\_3.73120\_51.0522\_676.pdf

Map data © OpenStreetMap contributors

lon 3.69313 lat 51.01180



98

100

lon 3.67409 lat 51.00371 [norm. scale = 1/5000]

20240929\_211651\_Rode\_Kruis\_nieuwsbrieven\_3.73120\_51.0522\_676.pdf

0 100 m 500 m

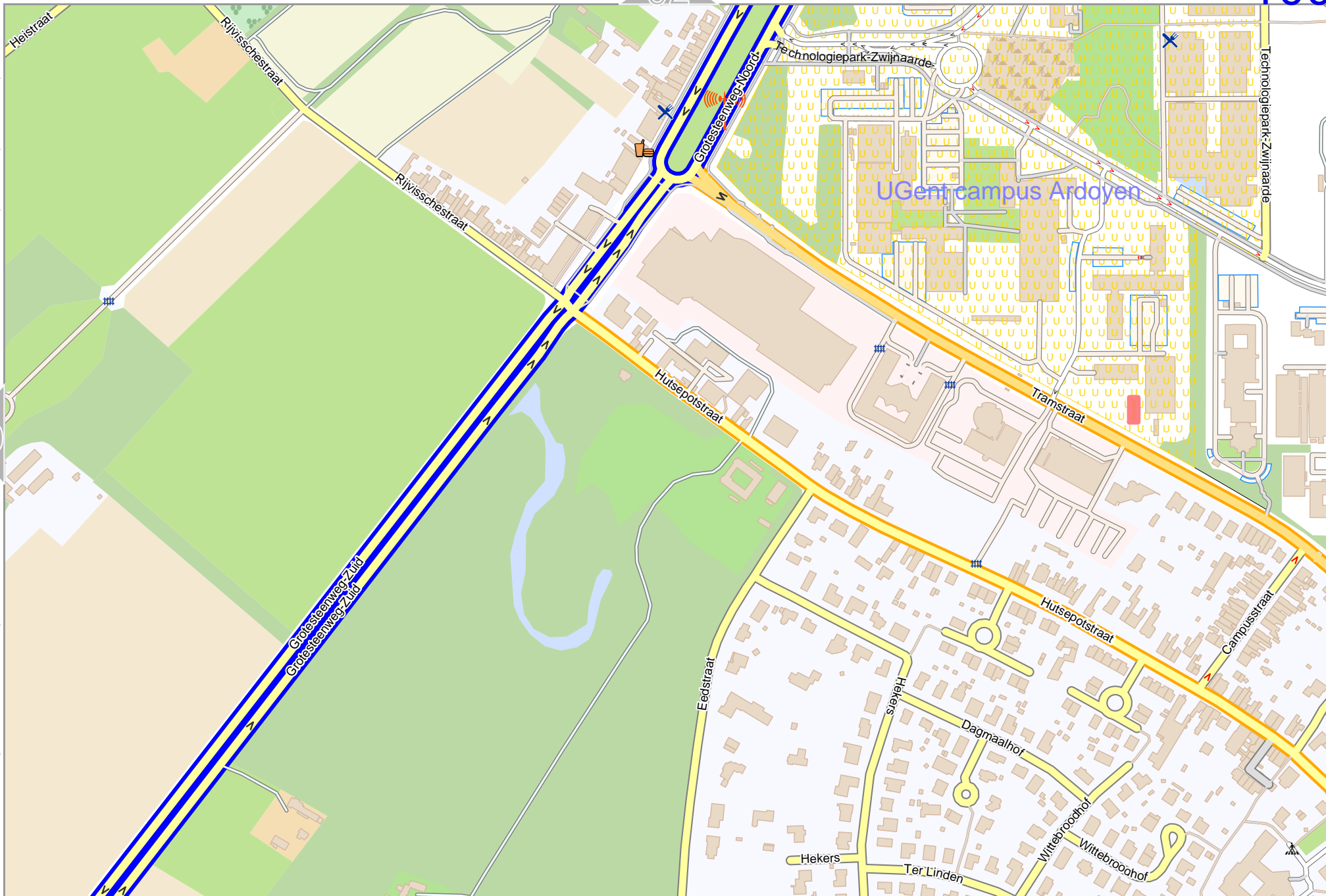
107

Map data © OpenStreetMap contributors

lon 3.69313 lat 51.00371 [ nom. scale = 1 / 5000 ]

lon 3.71217 lat 51.01180

20240929\_211651\_Rode Kruis\_nieuwsbrieven\_3.73120\_51.0522\_676.pdf



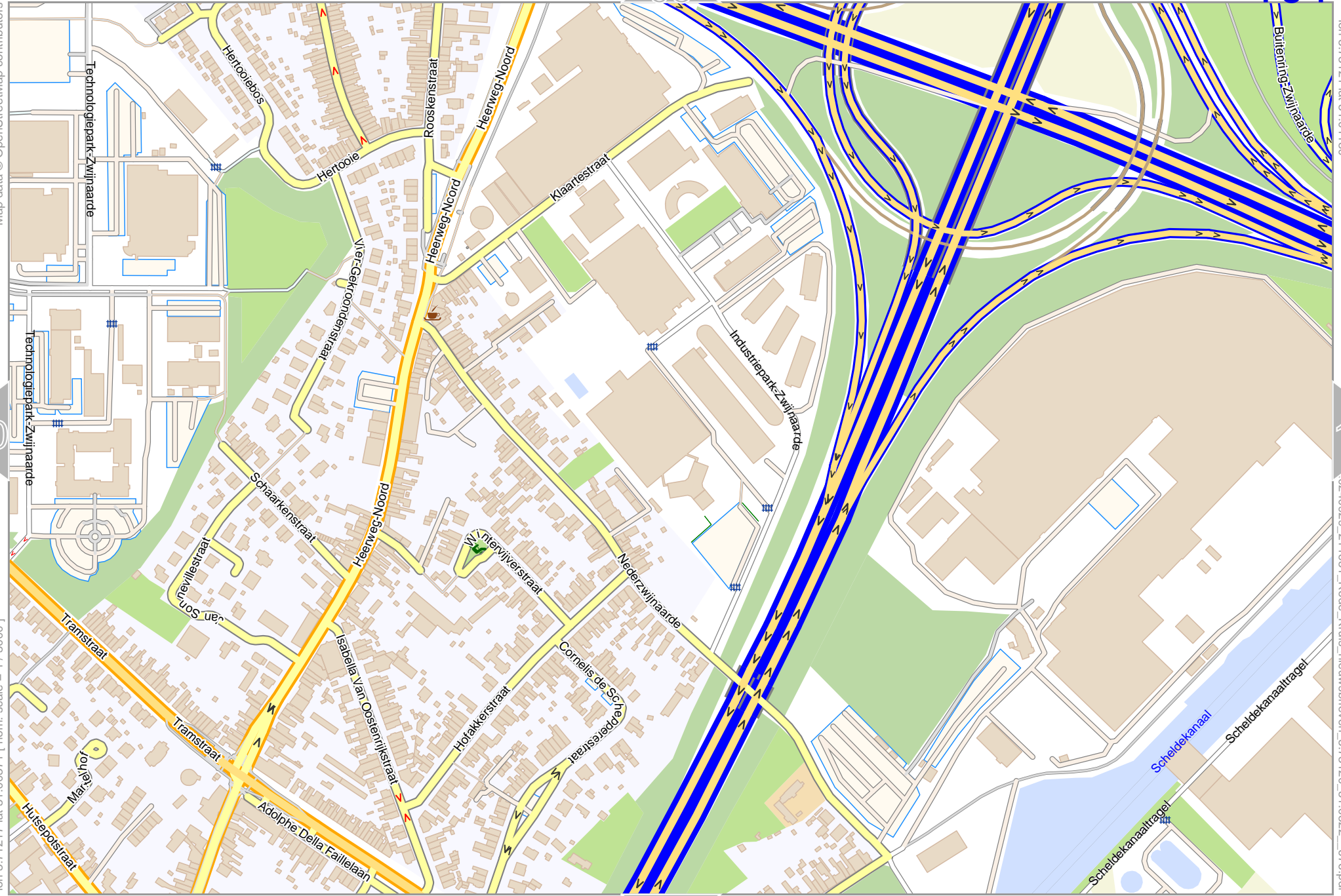
92

108

101

Map data © OpenStreetMap contributors

lon 3.73121 lat 51.01180



lon 3.71217 lat 51.00371 [ nom. scale = 1 / 50000 ]

20240929\_211651\_Rode\_Kruis\_nieuwsbrieven\_3.73120\_51.0522\_676.pdf

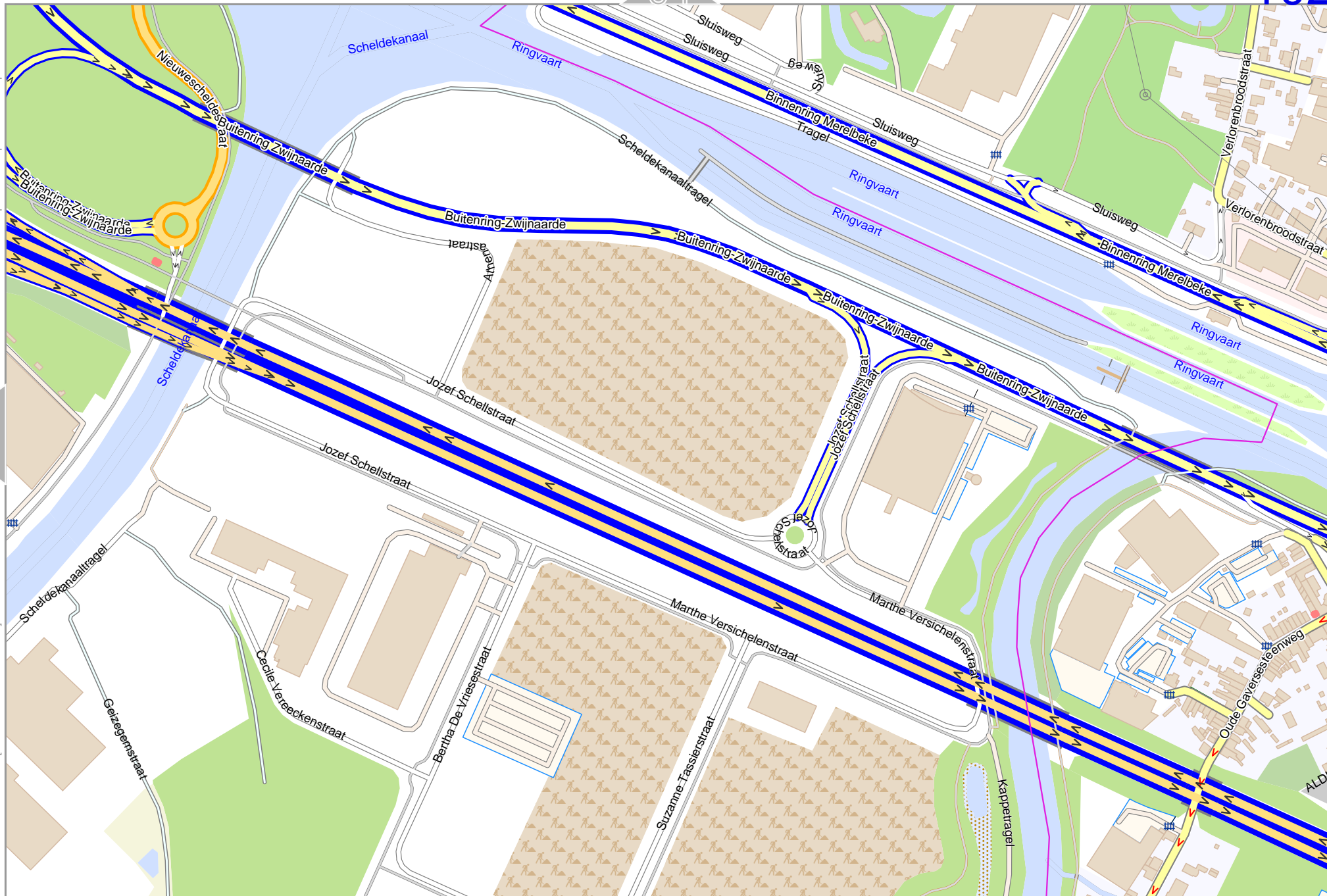
0 100 m 500 m

Map data © OpenStreetMap contributors

lon 3.73121 lat 51.00371 [ nom. scale = 1 / 5000 ]

lon 3.75025 lat 51.01180

20240929\_211651\_Rode\_Kruis\_nieuwsbrieven\_3.73120\_51.0522\_676.pdf

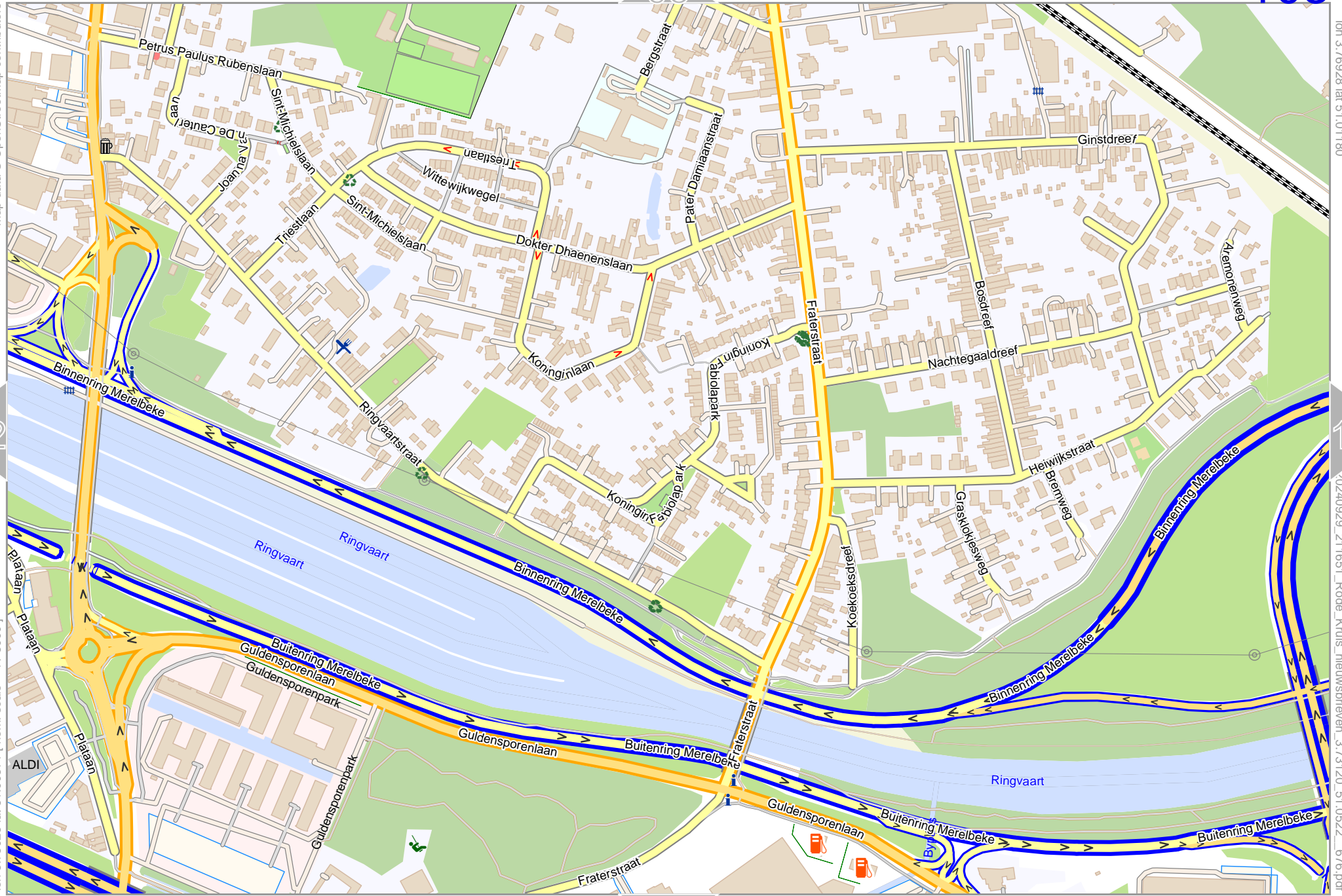


0 100 m 500 m

110

Map data © OpenStreetMap contributors

lon 3.769228 lat 51.01180



lon 3.75025 lat 51.00371 [ nom. scale = 1 / 50000 ]

20240929\_211651\_Rode Kruis nieuwsbrieven\_3.73120\_51.0522\_676.pdf

0 100 m 500 m

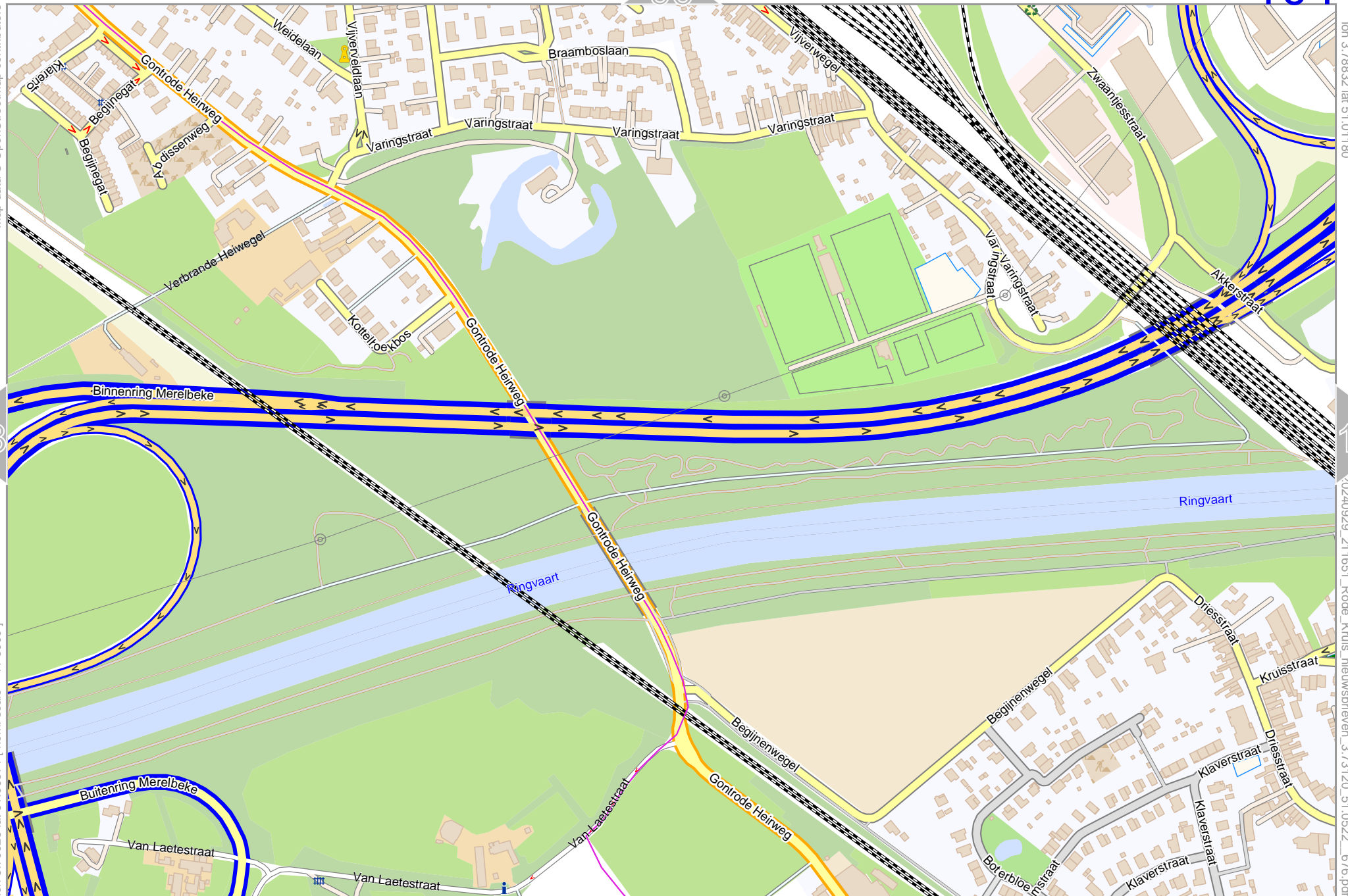


Map data © OpenStreetMap contributors

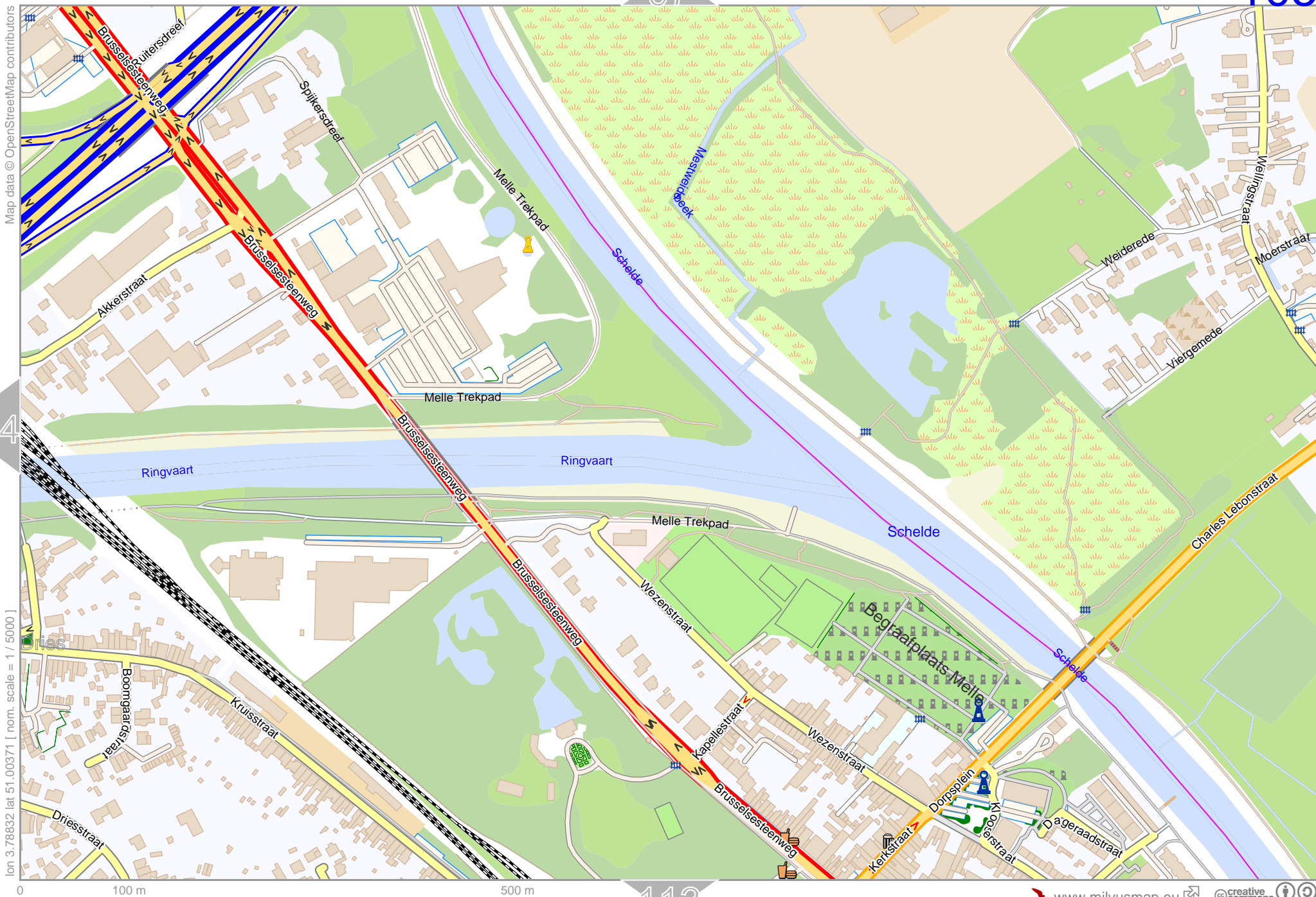
lon 3.76928 lat 51.00371 [ nom. scale = 1 / 5000 ]

lon 3.78932 lat 51.01180

20240929\_211651\_Rode\_Kruis\_nieuwsbrieven\_3.73120\_51.0522\_676.pdf







lon 3.80736 lat 51.01180

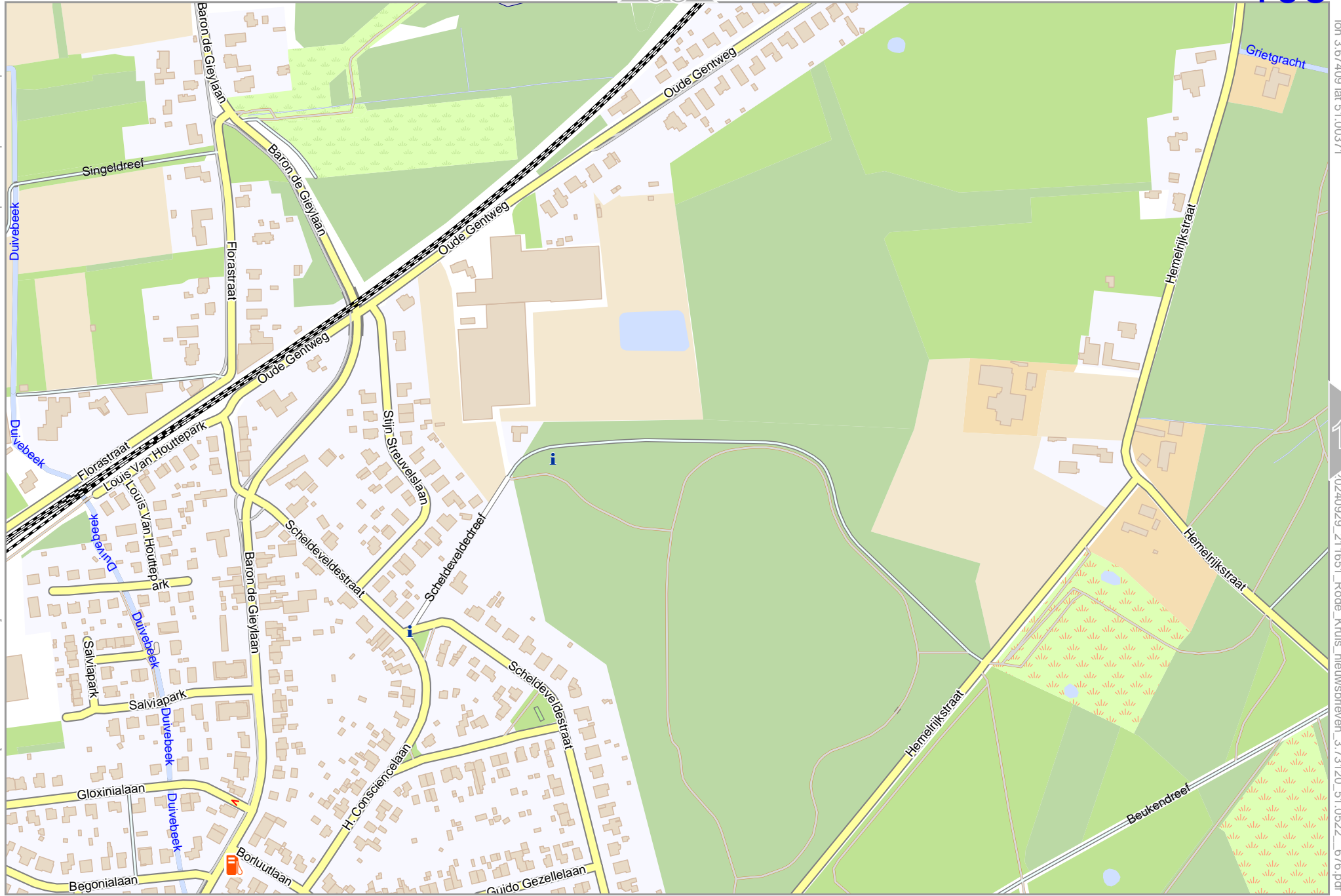
pdfmap\_20240929\_211651\_Rode Kruis\_nieuwsbrieven\_3.73120\_51.0522\_676.pdf

Map data © OpenStreetMap contributors

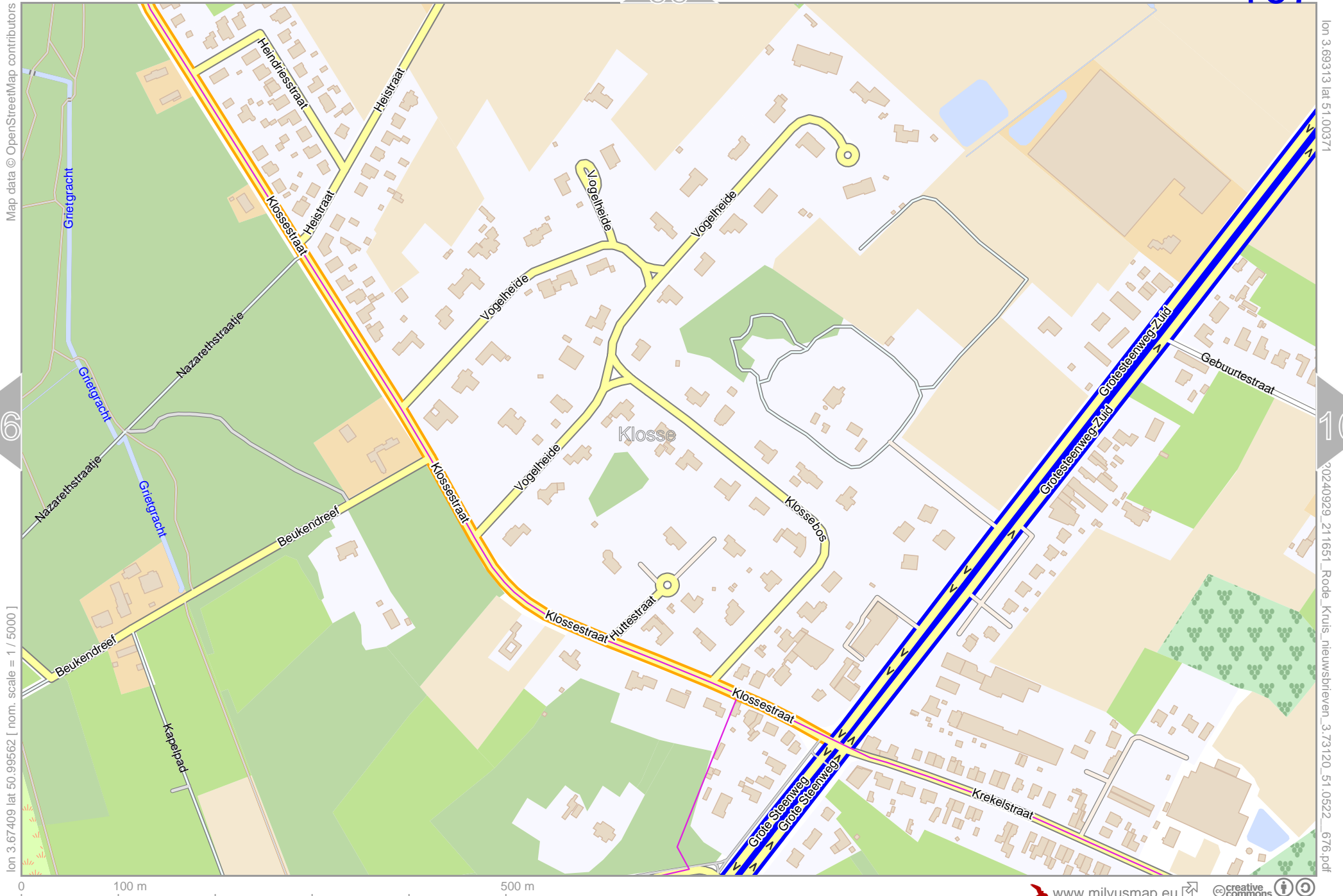
lon 3.67409 lat 51.00371

lon 3.65505 lat 50.99562 [ nom. scale = 1 / 5000 ]

20240929\_211651\_Rode\_Kruis\_nieuwsbrieven\_3:73120\_51.0522\_676.pdf



0 100 m 500 m



Map data © OpenStreetMap contributors

lon 3.69313 lat 51.00371

106

108

lon 3.67409 lat 50.99562 [ nom. scale = 1 / 5000 ]

20240929\_211651\_Rode\_Kruis\_nieuwsbrieven\_3:73120\_51.0522\_676.pdf

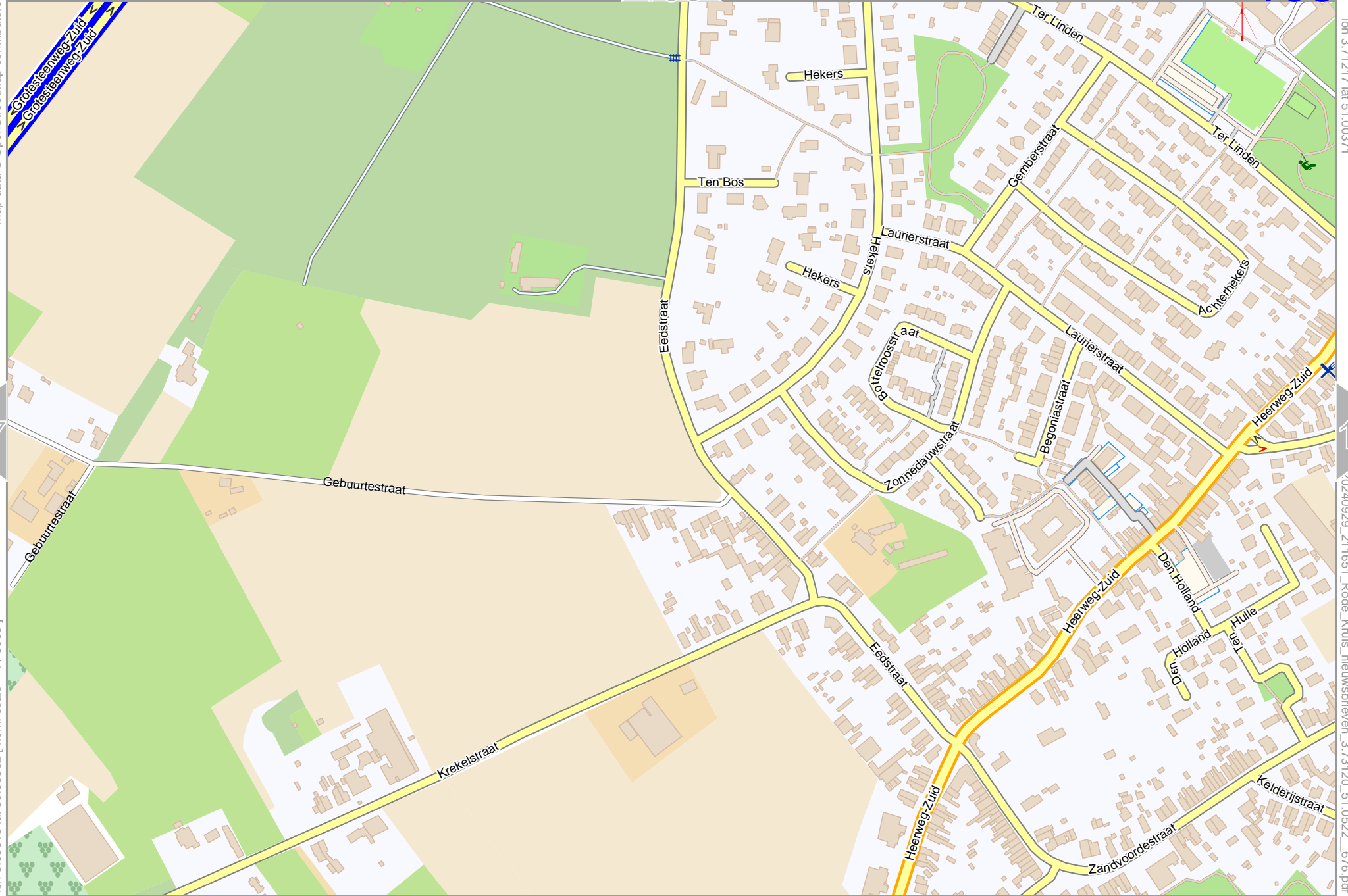
0 100 m 500 m

Map data © OpenStreetMap contributors

lon 3.71217 lat 51.00371

lon 3.69313 lat 50.99562 [ nom. scale = 1 / 5000 ]

20240929\_211651\_Rode\_Kruis\_nieuwsbrieven\_3.73120\_51.0522\_676.pdf



Map data © OpenStreetMap contributors

lon 3.71217 lat 50.99562 [ nom. scale = 1 / 5000 ]

lon 3.73121 lat 51.00371

20240929\_211651\_Rode Kruis\_nieuwsbrieven\_3.73120\_51.0522\_676.pdf



0 100 m 500 m



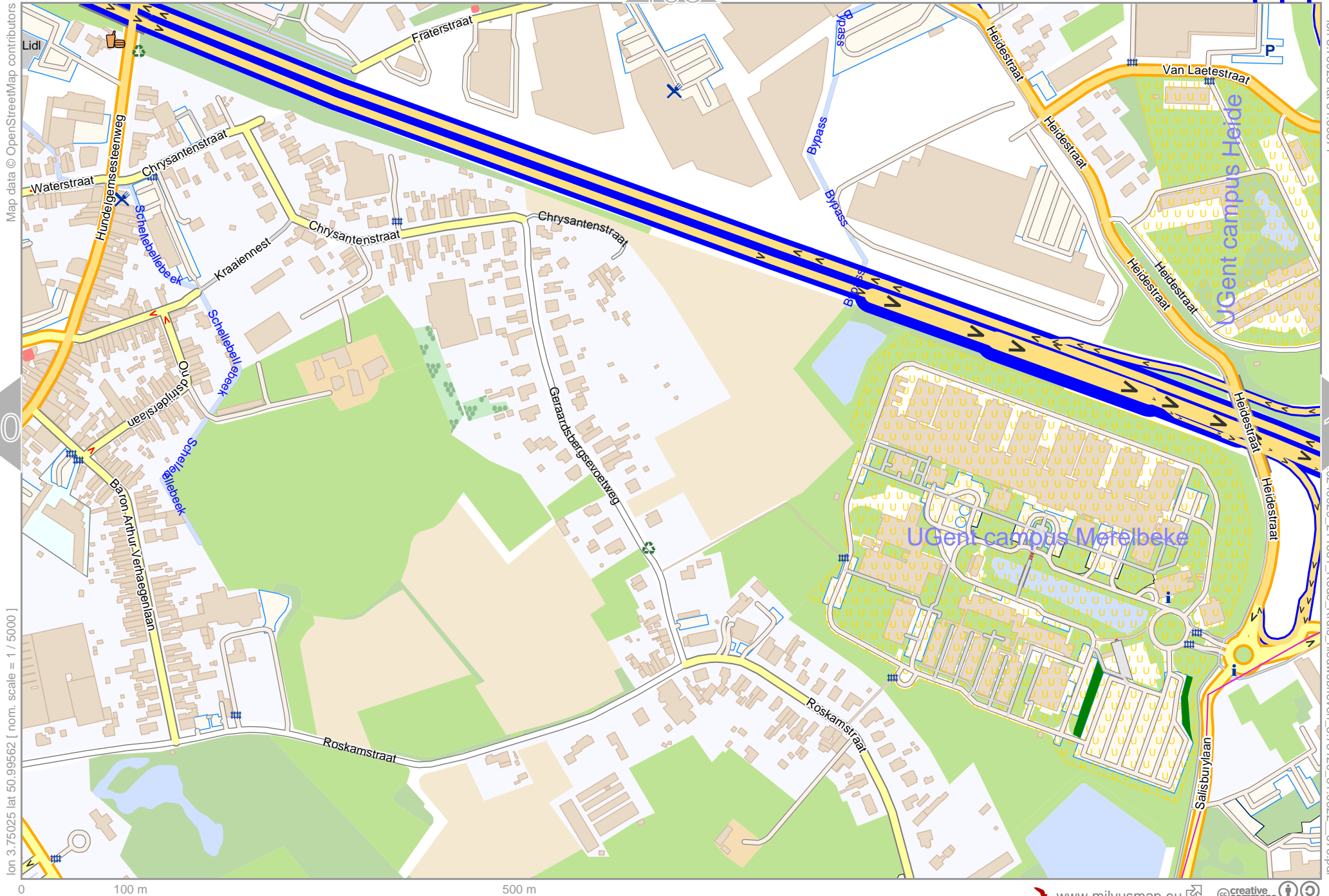
Map data © OpenStreetMap contributors

lon 3.73121 lat 50.99562 [ nom. scale = 1 / 5000 ]

lon 3.75025 lat 51.00371

20240929\_211651\_Rode Kruis\_nieuwsbrieven\_3.73120\_51.0522\_676.pdf

0 100 m 500 m



Map data © OpenStreetMap contributors

lon 3.75025 lat 50.99562 [ nom. scale = 1 / 5000 ]

lon 3.76928 lat 51.00371

20240929\_211651\_Rode Kruis nieuwsbrieven\_3.73120\_51.0522\_676.pdf

103

111

110

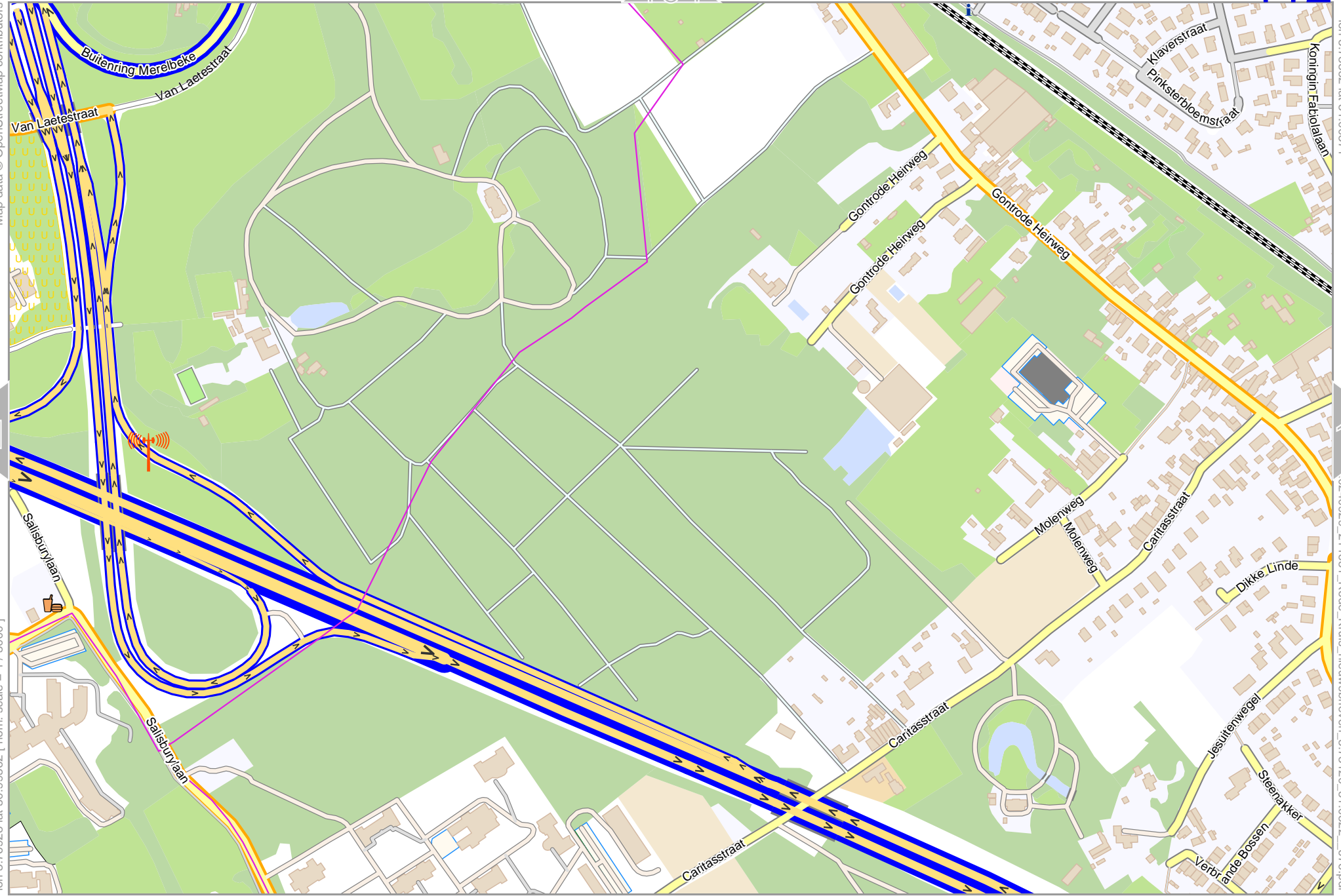
112

Map data © OpenStreetMap contributors

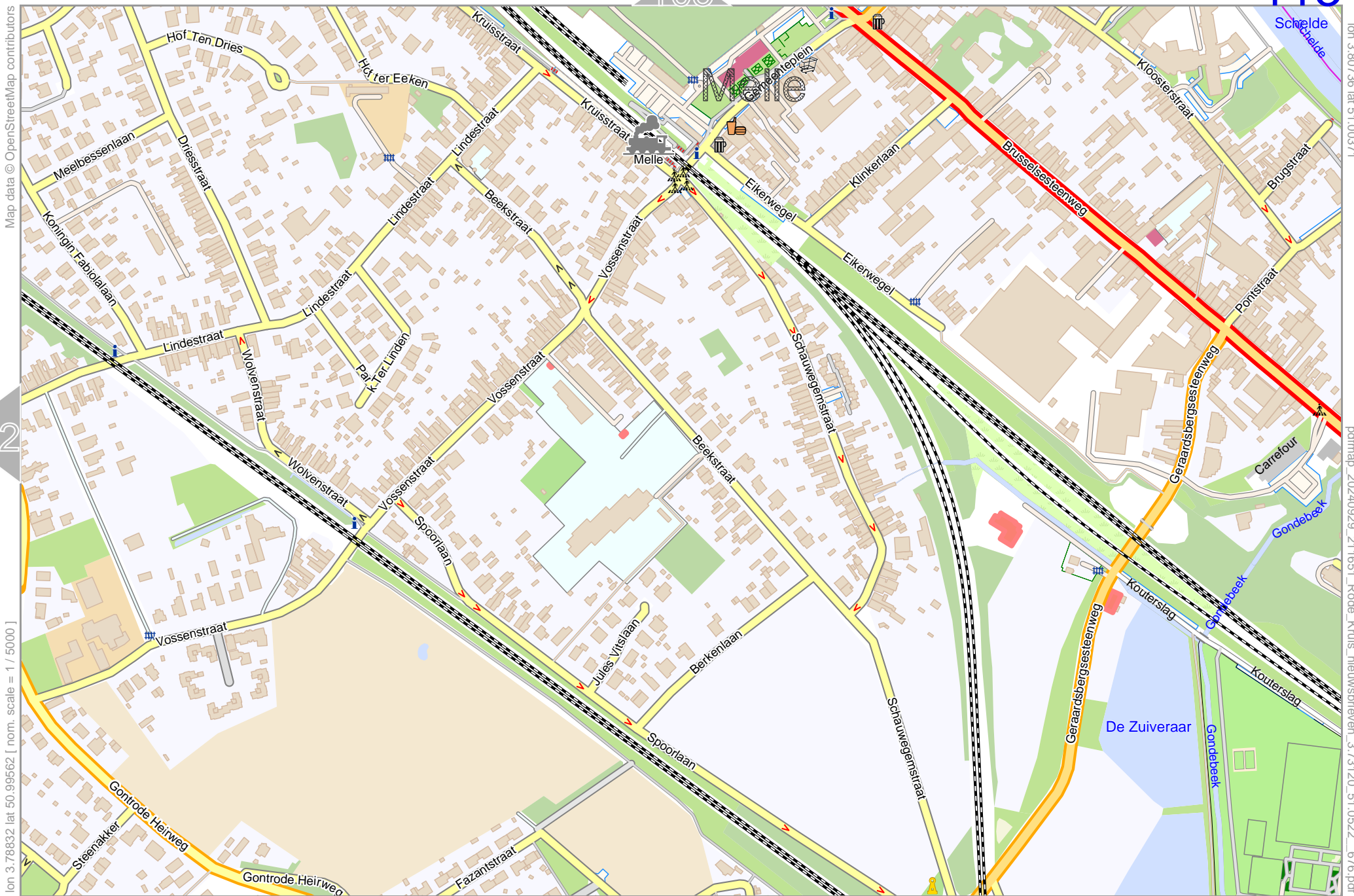
lon 3.76928 lat 50.99562 [ nom. scale = 1 / 5000 ]

lon 3.78332 lat 51.00371

20240929\_211651\_Rode\_Kruis\_nieuwsbrieven\_3.73120\_51.0522\_676.pdf







Map data © OpenStreetMap contributors

lon 3.78832 lat 50.99562 [ nom. scale = 1 / 5000 ]

lon 3.80736 lat 51.00371

pdfmap\_20240929\_211651\_Rode\_Kruis\_nieuwsbrieven\_3:73120\_51.0522\_676.pdf

0 100 m 500 m