

Map data © OpenStreetMap contributors

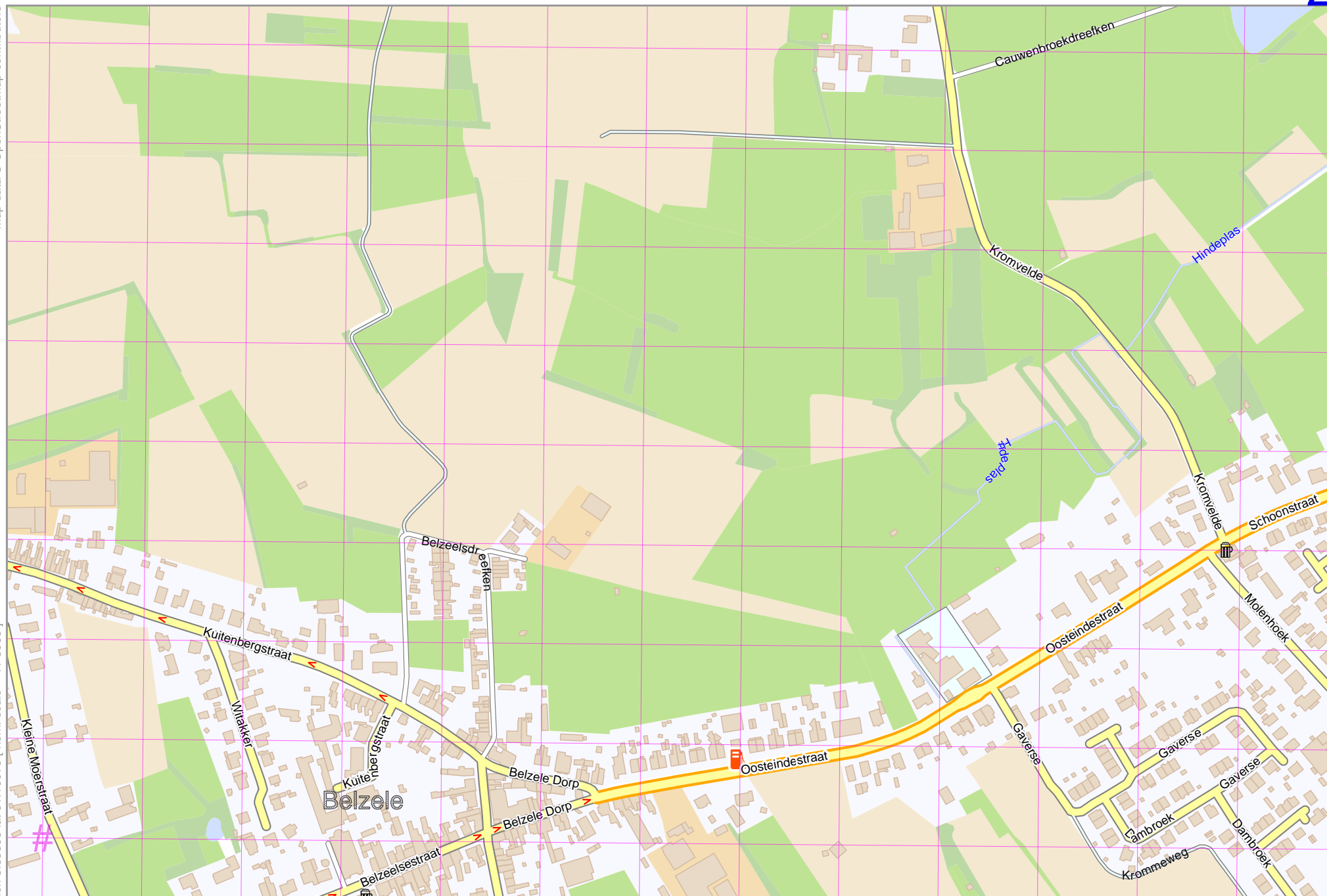
pdfmap\_20240929\_211418\_Rode\_Kruis\_nieuwsbrieven\_3.73120\_51.0522\_172.pdf

Map data © OpenStreetMap contributors

lon 3.67409 lat 51.10888

lon 3.65505 lat 51.10079 [norm. scale = 1/50000]

20240929\_211418\_Rode\_Kruis\_nieuwsbrieven\_3.73120\_51.0522\_172.pdf



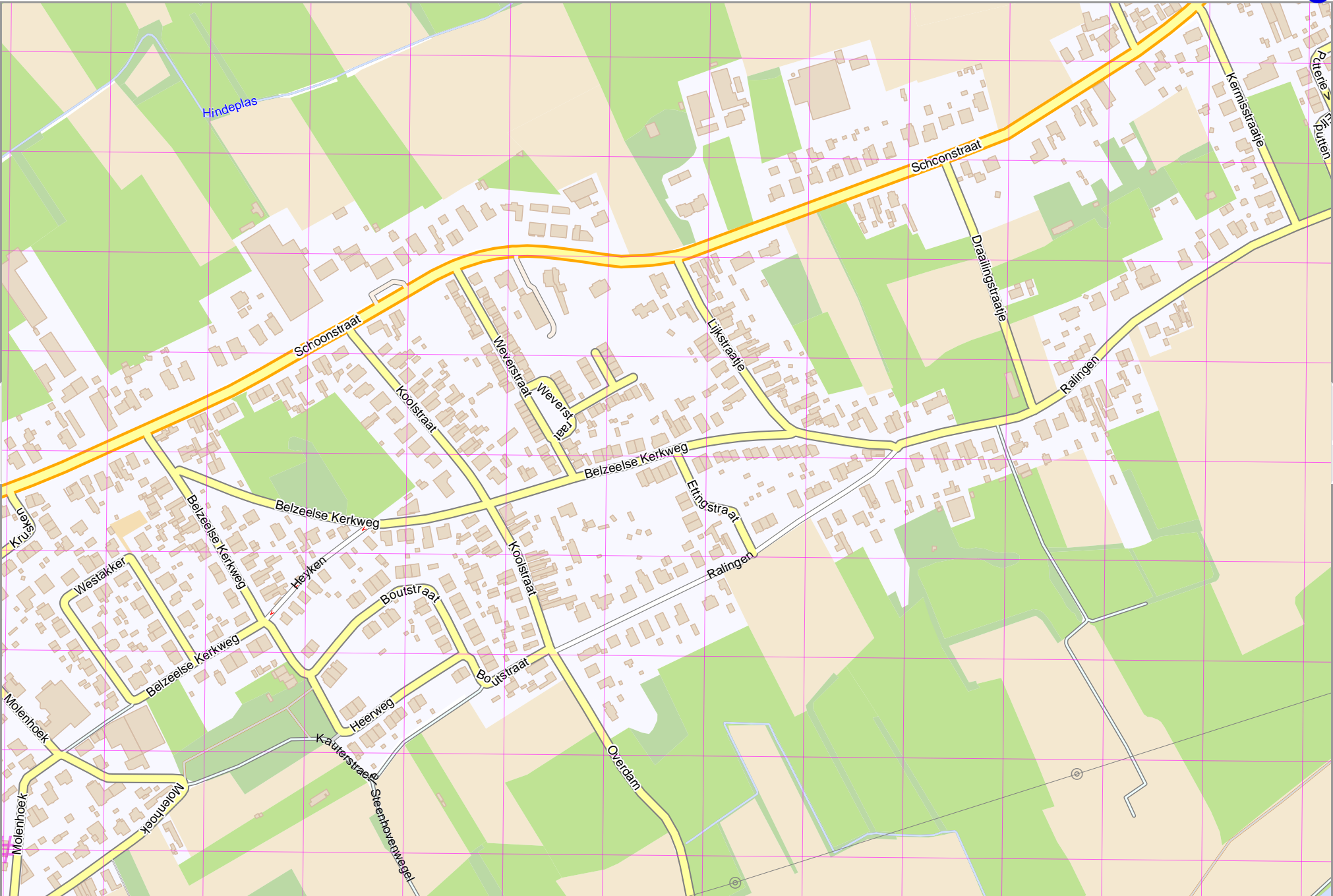
# UTM: 31 U easting 545.90 km northing 5661.30 km  
UTM-Grid-width = 100m



# Rode Kruis nieuwsbrieven

Map data © OpenStreetMap contributors

lon 3.67409 lat 51.10079 [ nom. scale = 1 / 5000 ]



2

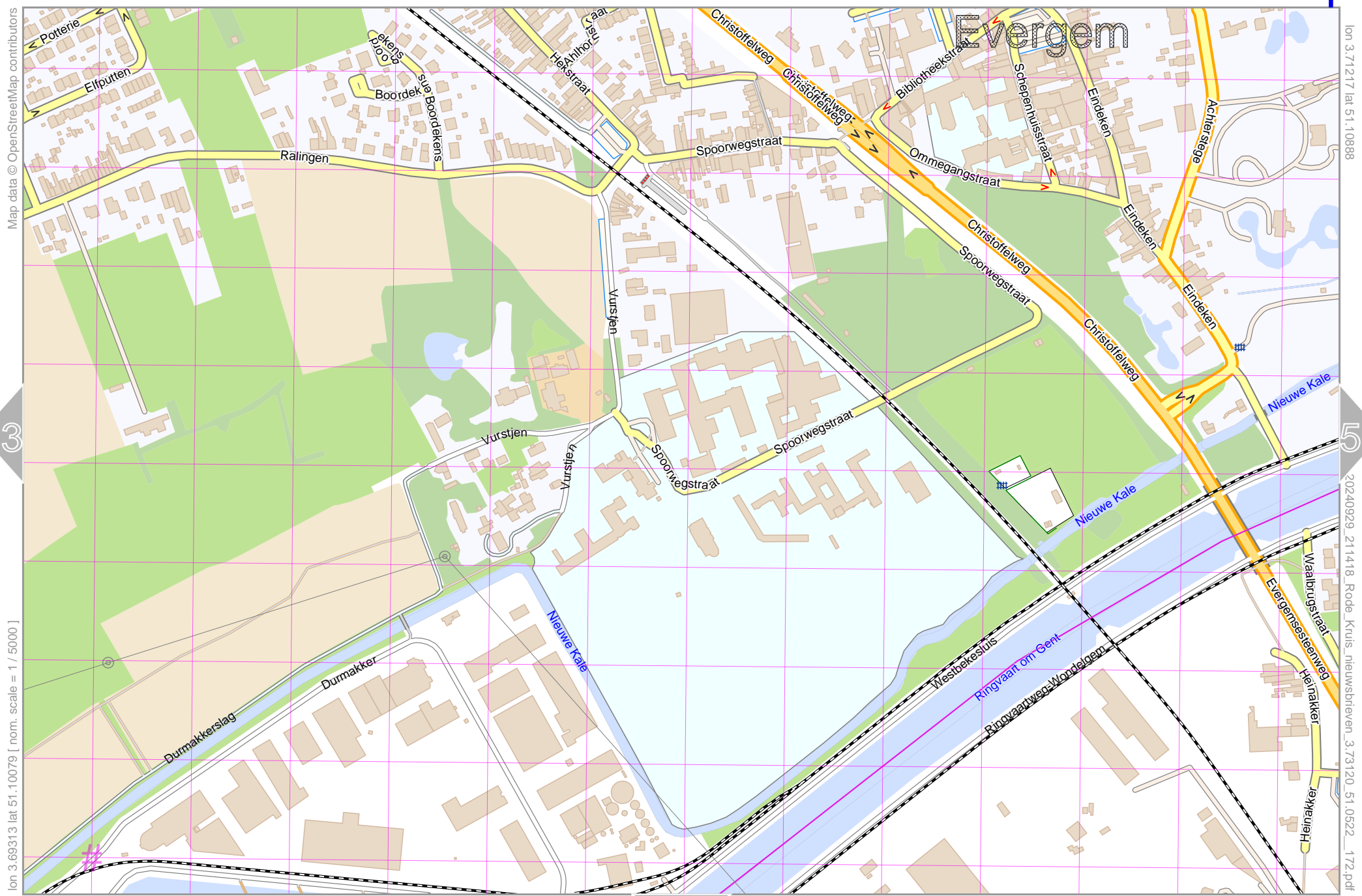
4

lon 3.69313 lat 51.10888

20240929\_211418\_Rode Kruis\_nieuwsbrieven\_3:73120\_51.0522\_172.pdf

# UTM: 31 U easting 547.20 km northing 5661.30 km  
UTM-Grid-width = 100m

11



Map data © OpenStreetMap contributors

lon 3.69313 lat 51.10079 [ nom. scale = 1 / 5000 ]

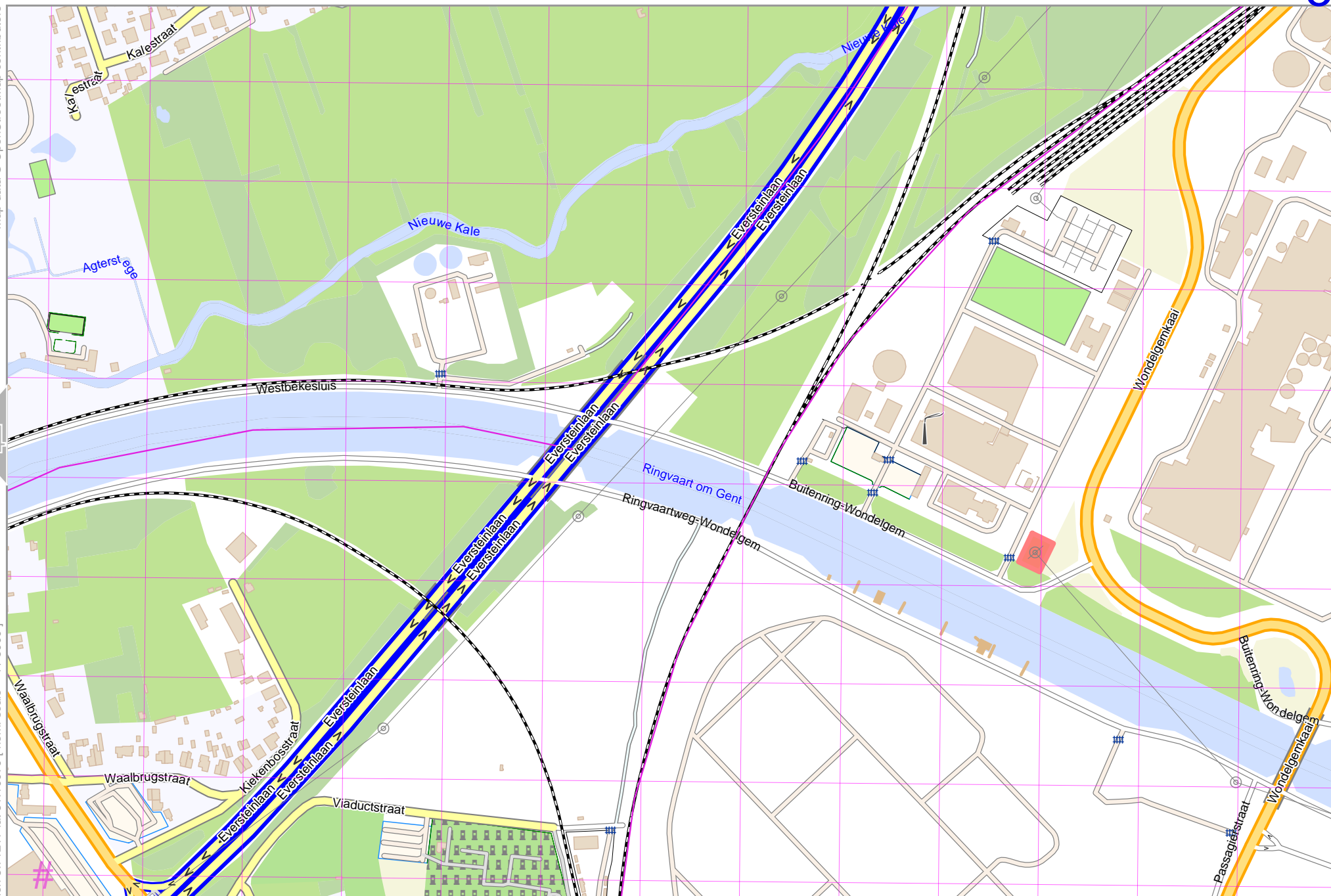
lon 3.71217 lat 51.10868

20240929\_211418\_Rode\_Kruis\_nieuwsbrieven\_3.73120\_51.0522\_172.pdf

# UTM: 31 U easting 548.60 km northing 5661.30 km  
UTM-Grid-width = 100m

Map data © OpenStreetMap contributors

lon 3.71217 lat 51.10079 [ nom. scale = 1 / 5000 ]



# UTM: 31 U easting 549.90 km northing 5661.30 km  
UTM-Grid-width = 100m

13

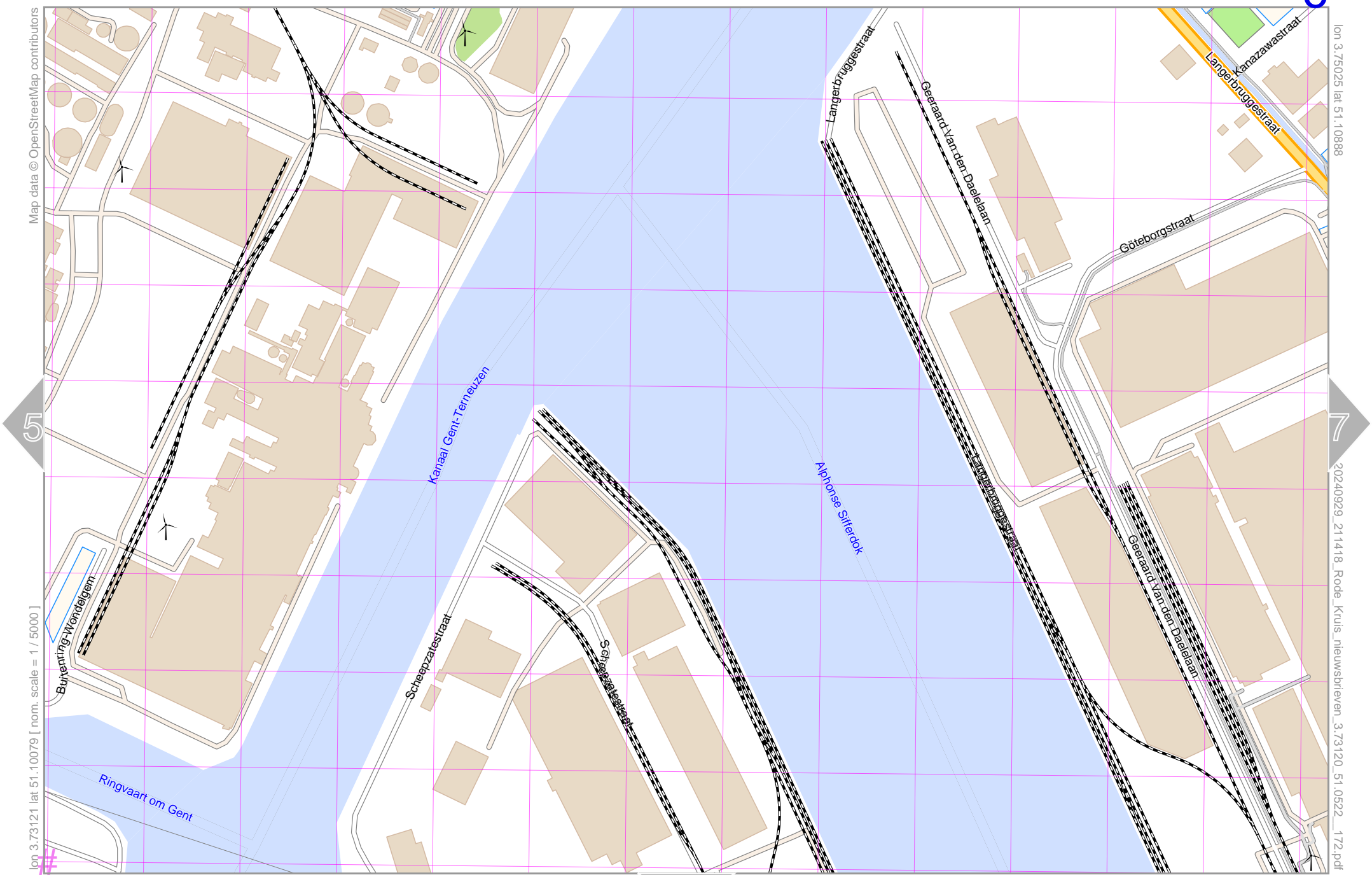
lon 3.73121 lat 51.10888

20240929\_211418\_Rode\_Kruis\_nieuwsbrieven\_3.73120\_51.0522\_172.pdf

Map data © OpenStreetMap contributors

lon 3.73121 lat 51.10079 [ norm. scale = 1 / 5000 ]

# UTM: 31 U easting 551.20 km northing 5661.30 km  
UTM-Grid-width = 100m



5

7

14

lon 3.75025 lat 51.10898

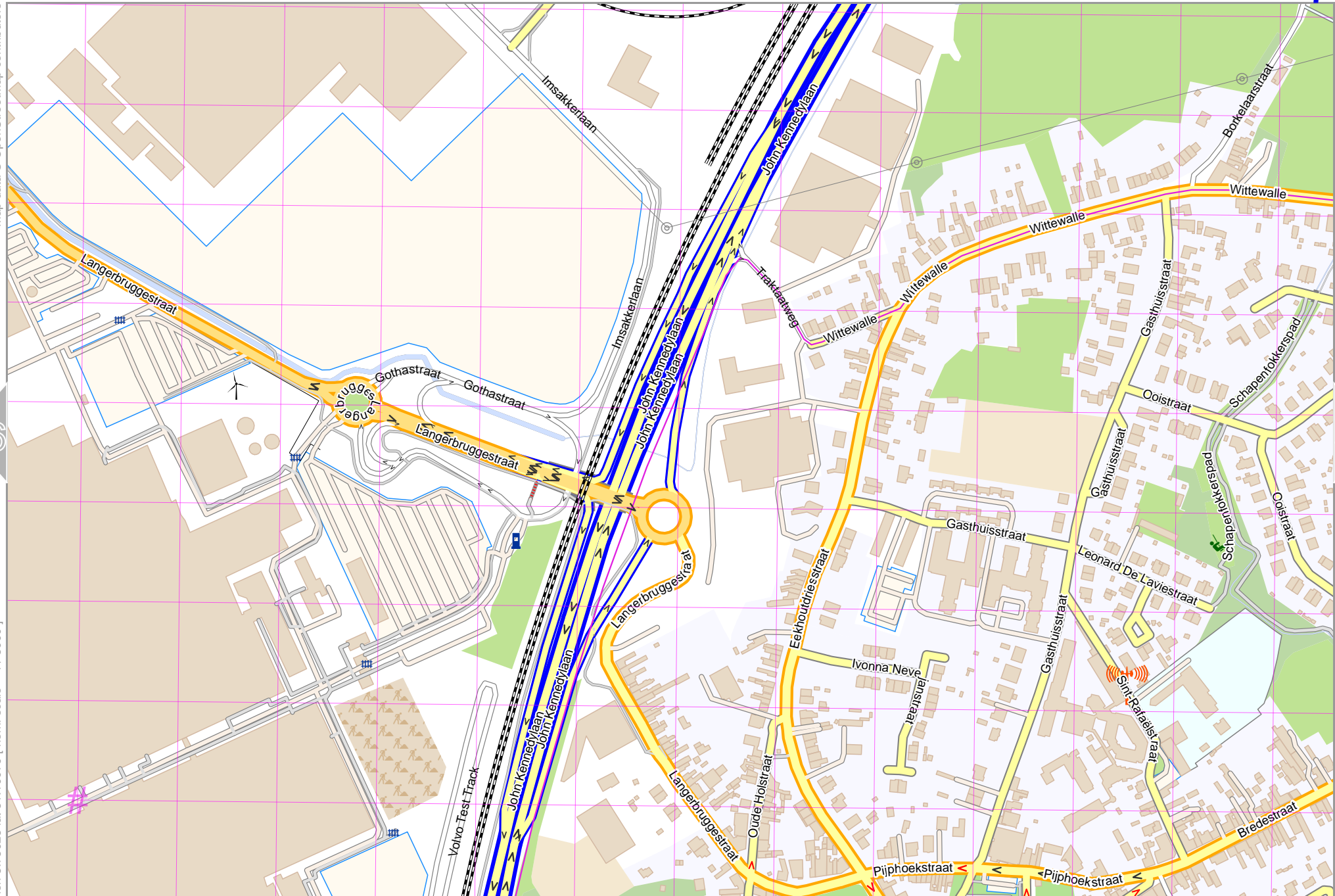
20240929\_211418\_Rode\_Kruis\_nieuwsbrieven\_3.73120\_51.0522\_172.pdf

Map data © OpenStreetMap contributors

lon 3.75025 lat 51.110079 [ nom. scale = 1 / 5000 ]

lon 3.76928 lat 51.10898

20240929\_211418\_Rode\_Kruis\_nieuwsbrieven\_3.73120\_51.0522\_172.pdf



# UTM: 31 U easting 552.60 km northing 5661.40 km  
UTM-Grid-width = 100m

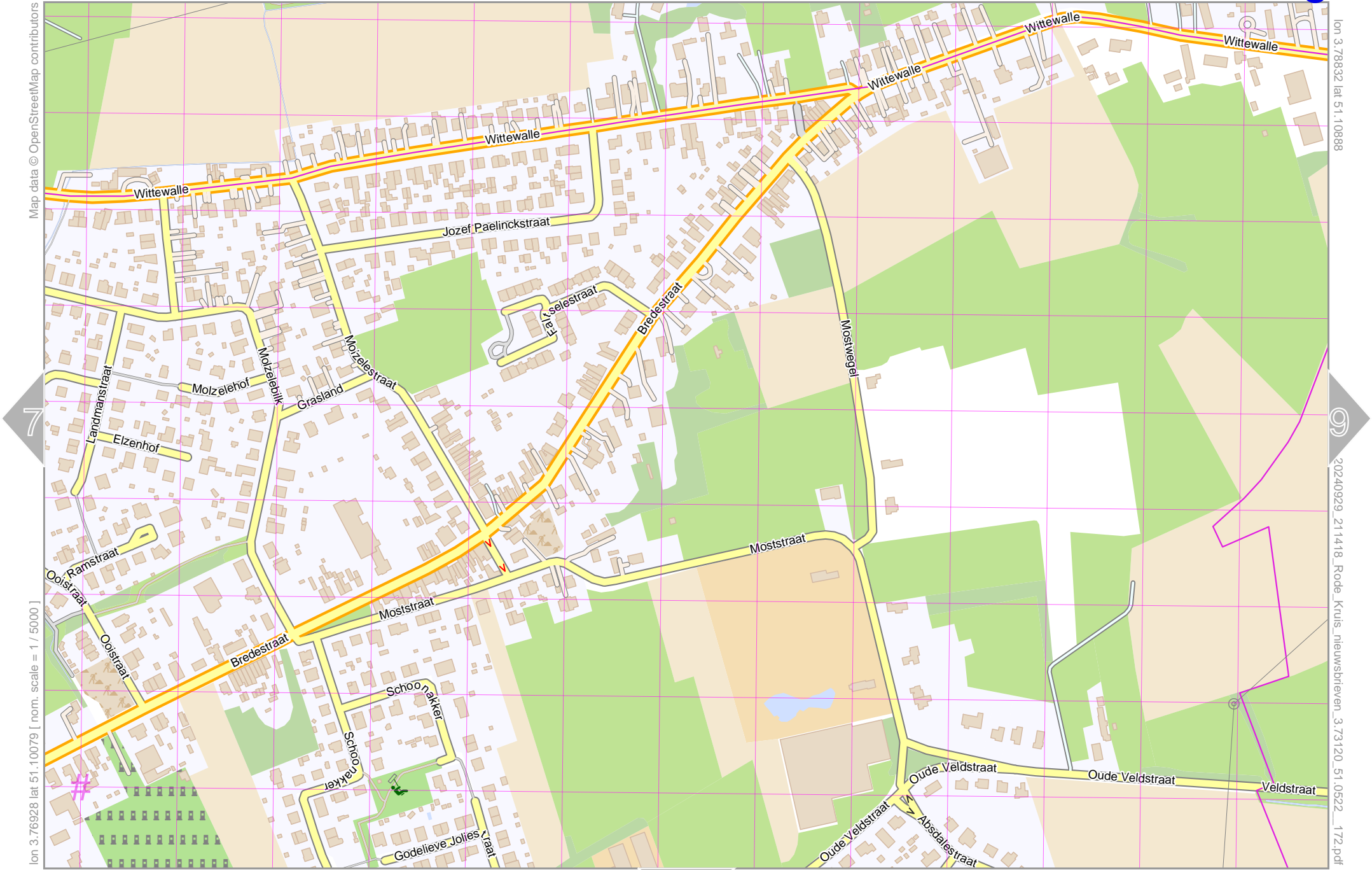
Map data © OpenStreetMap contributors

lon 3.76928 lat 51.10079 [norm. scale = 1/5000]

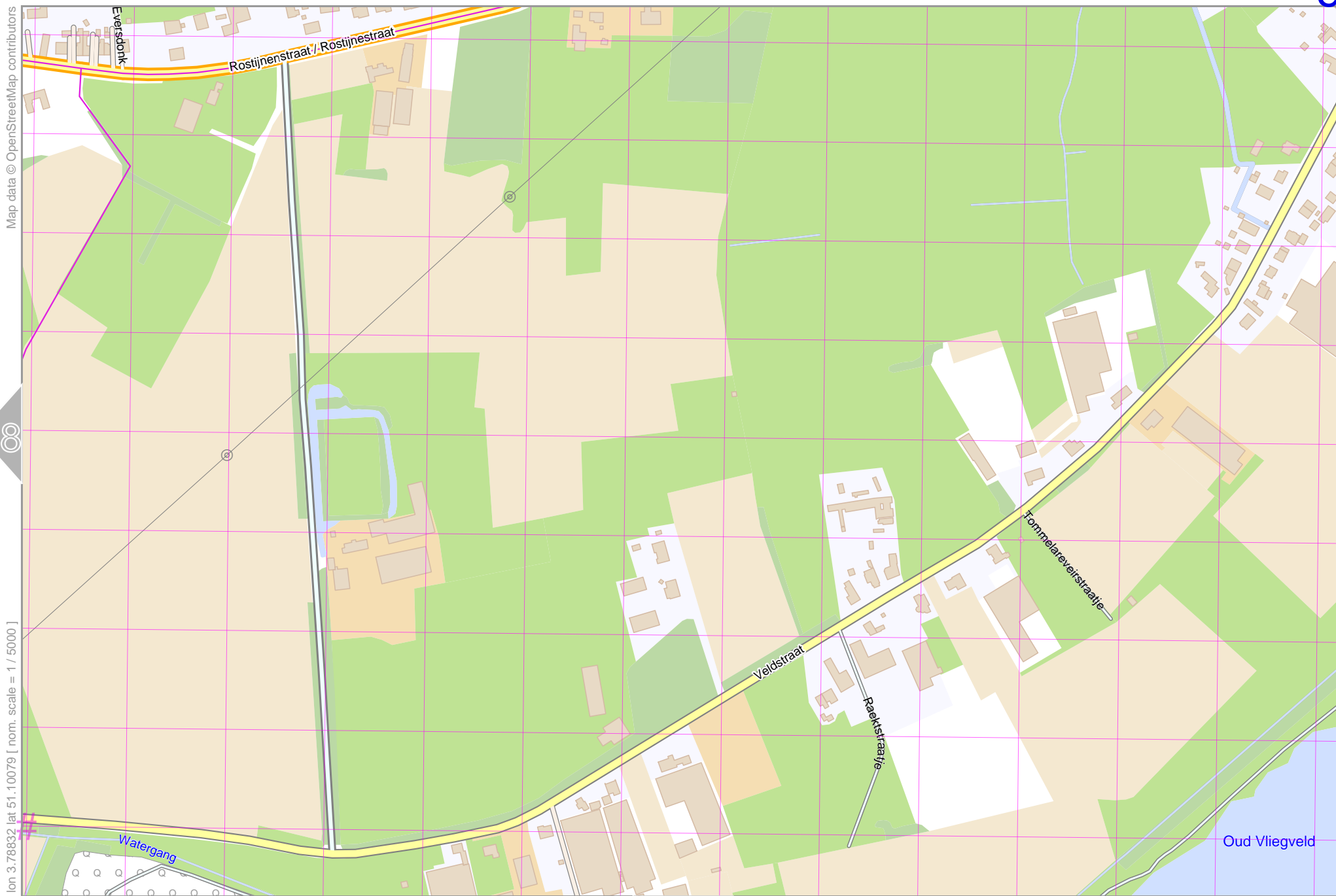
lon 3.78932 lat 51.10988

20240929\_211418\_Rode Kruis\_nieuwsbrieven\_3:73120\_51.0522\_172.pdf

# UTM: 31 U easting 553.90 km northing 5661.40 km  
UTM-Grid-width = 100m







Map data © OpenStreetMap contributors

lon 3.78832 [lat 51.10079 [ nom. scale = 1 / 5000 ]

lon 3.80736 lat 51.10888

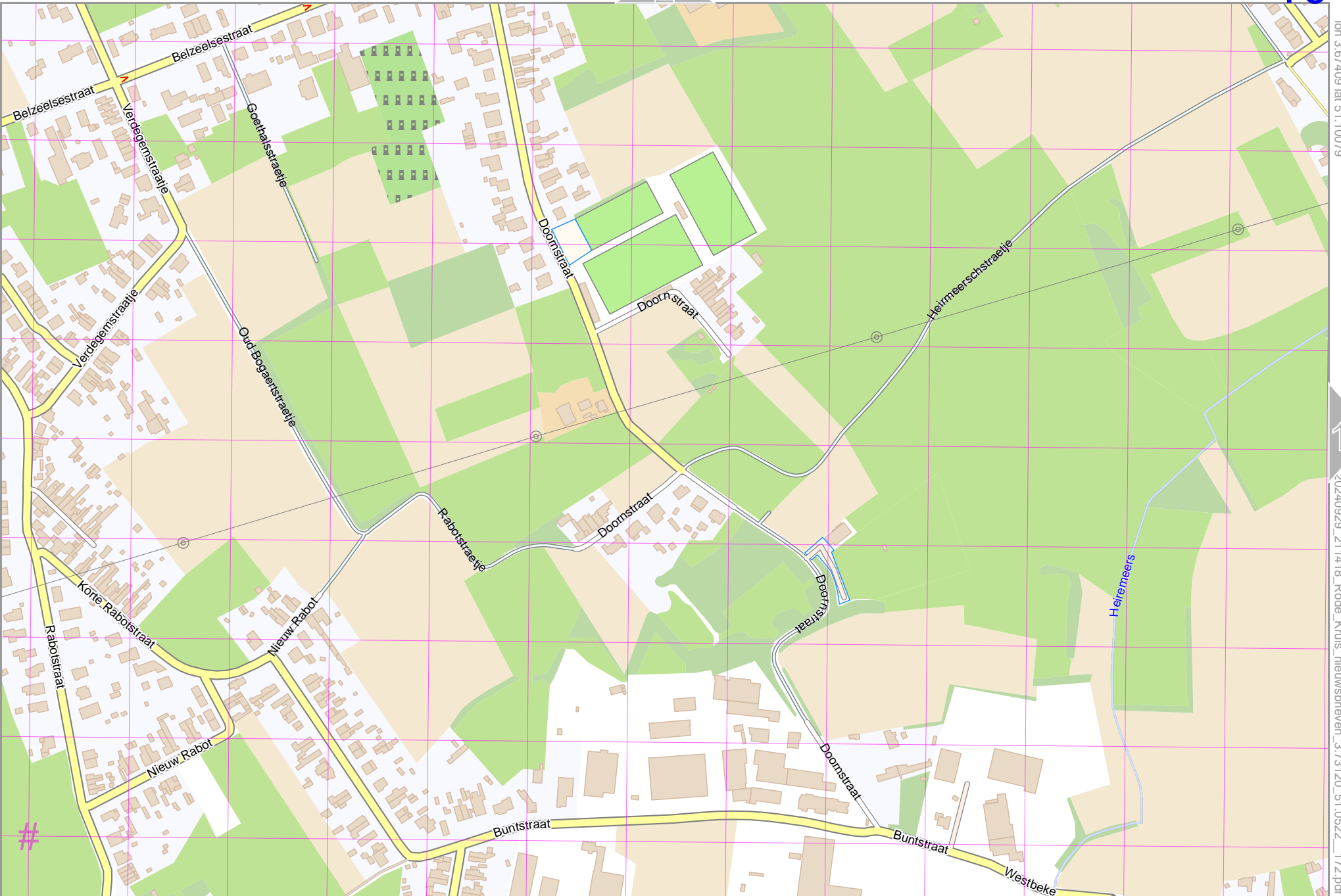
pdfmap\_20240929\_211418\_Rode\_Kruis\_nieuwsbrieven\_3:73120\_51.0522\_172.pdf

# UTM: 31 U easting 555.20 km northing 5661.40 km  
UTM-Grid-width = 100m

17

Map data © OpenStreetMap contributors

lon 3.65505 lat 51.09270 [ nom. scale = 1 / 5000 ]

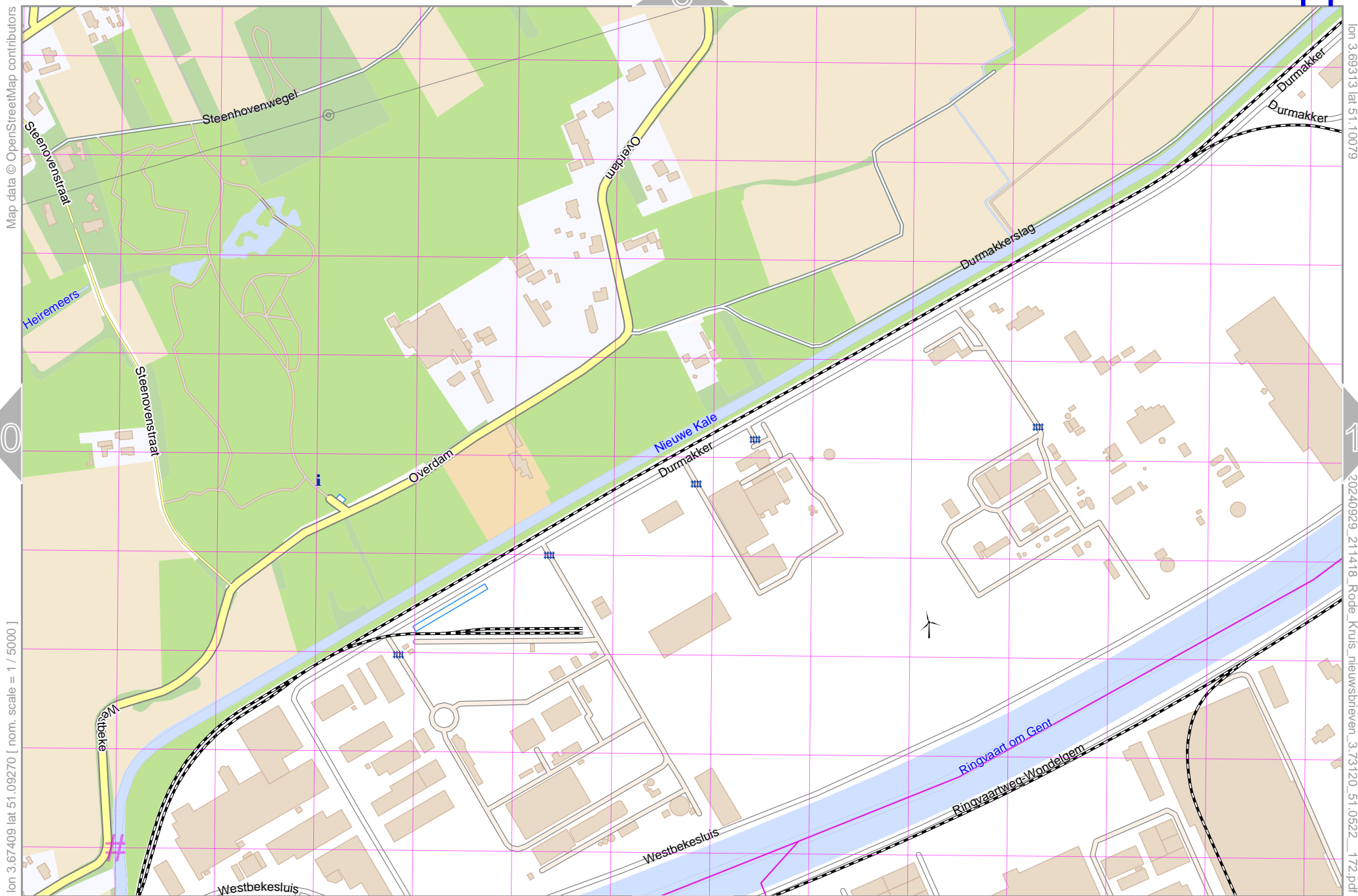


lon 3.67409 lat 51.10079

20240929\_211418\_Rode\_Kruis\_nieuwsbrieven\_3.73120\_51.0522\_172.pdf

# UTM: 31 U easting 545.90 km northing 5660.40 km

UTM-Grid-width = 100m



Map data © OpenStreetMap contributors

lon 3.67409 lat 51.09270 [ nom. scale = 1 / 5000 ]

# UTM: 31 U easting 547.30 km northing 5660.40 km  
UTM-Grid-width = 100m

3

11

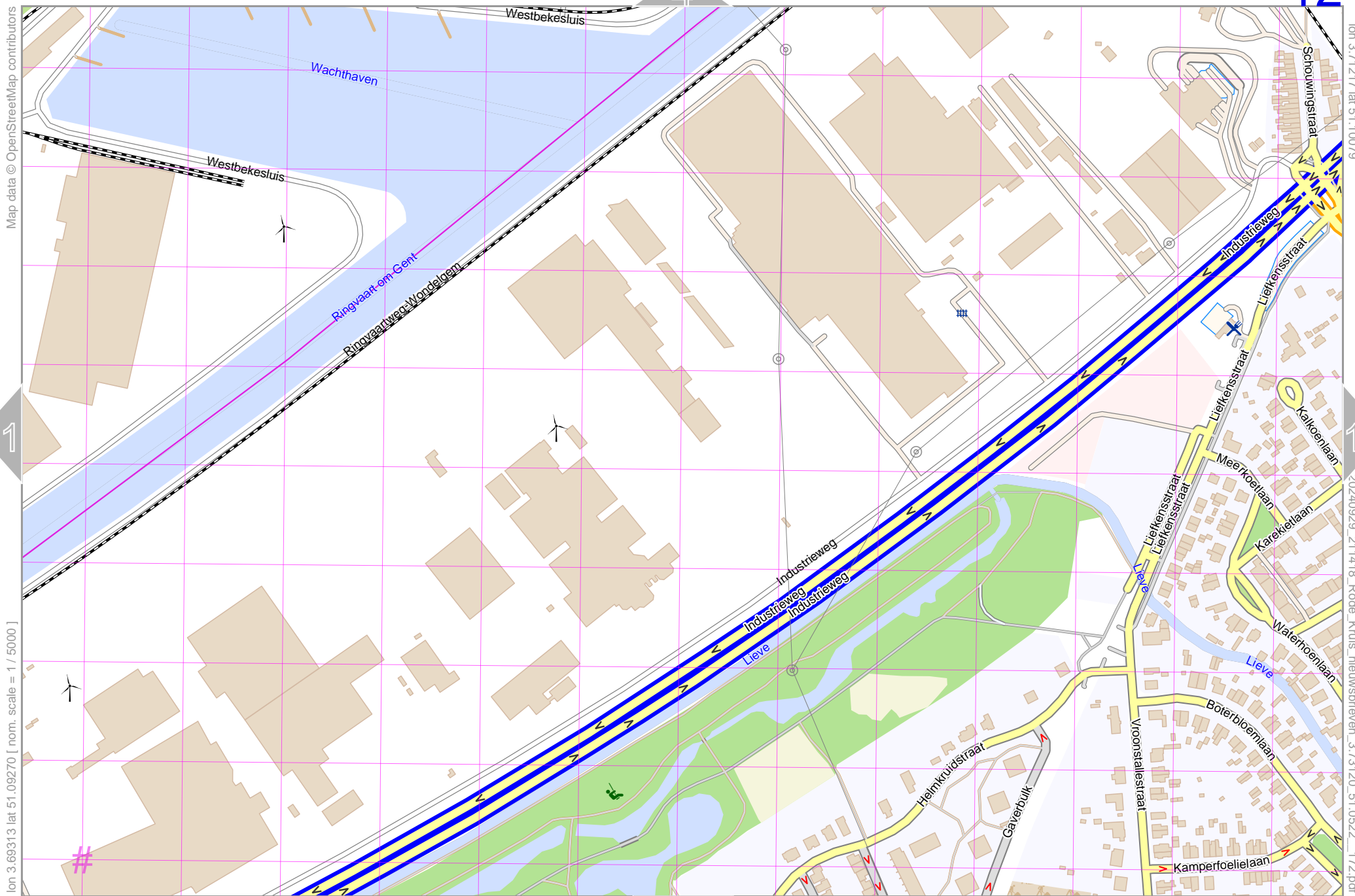
lon 3.69313 lat 51.10079

10

12

20240929\_211418\_Rode\_Kruis\_nieuwsbrieven\_3.73120\_51.0522\_172.pdf

19



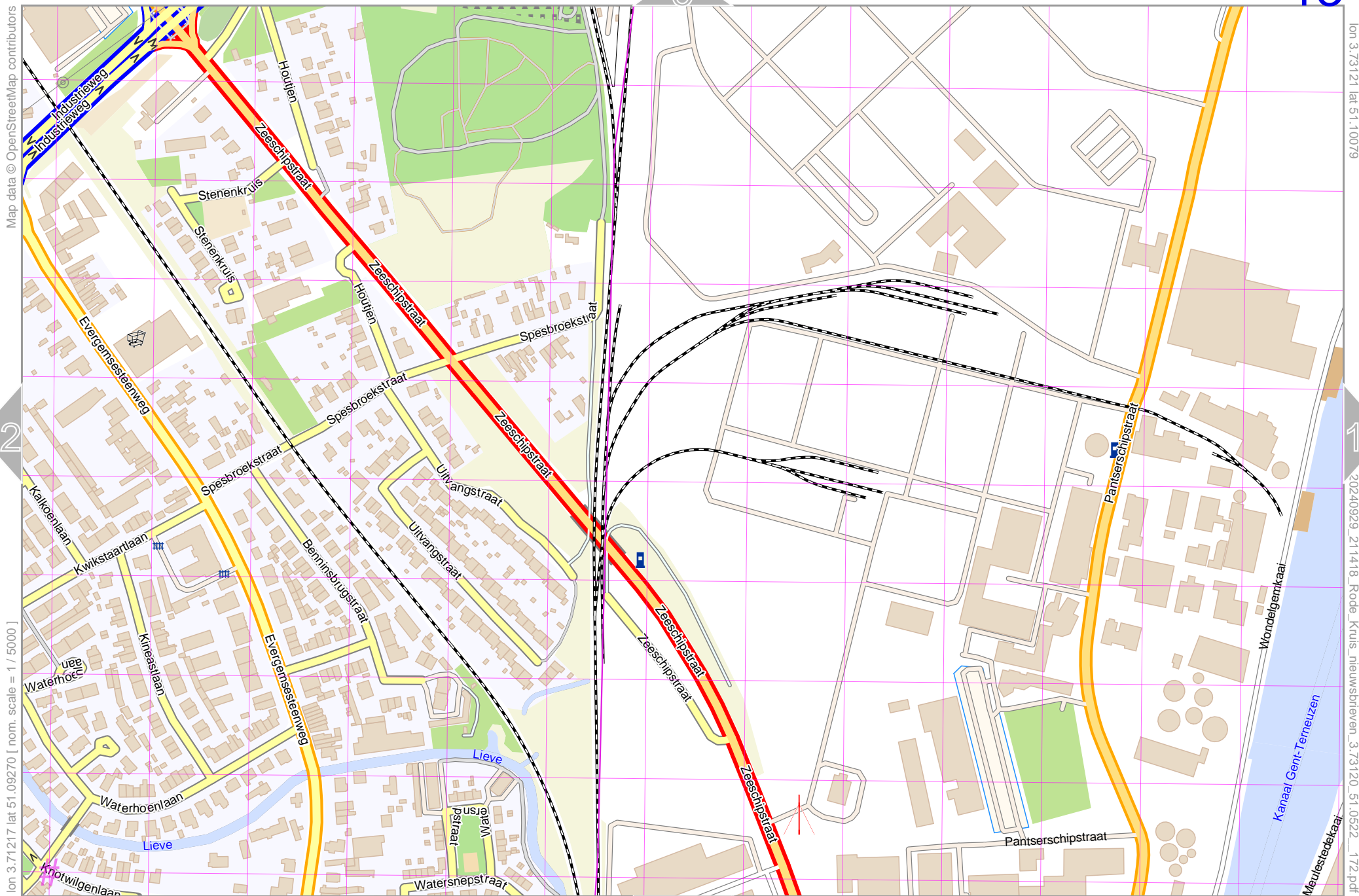
Map data © OpenStreetMap contributors

lon 3.69313 lat 51.09270 [ nom. scale = 1 / 5000 ]

lon 3.71217 lat 51.10079

20240929\_211418\_Rode\_Kruis\_nieuwsbrieven\_3.73120\_51.0522\_172.pdf

# UTM: 31 U easting 548.60 km northing 5660.40 km  
UTM-Grid-width = 100m



Map data © OpenStreetMap contributors

lon 3.73121 lat 51.10079

12

14

lon 3.71217 lat 51.09270 [ nom. scale = 1 / 5000 ]

20240929\_211418\_Rode Kruis\_nieuwsbrieven\_3.73120\_51.0522\_172.pdf

# UTM: 31 U easting 549.90 km northing 5660.40 km  
UTM-Grid-width = 100m

21



Map data © OpenStreetMap contributors

lon 3.75025 lat 51.10079

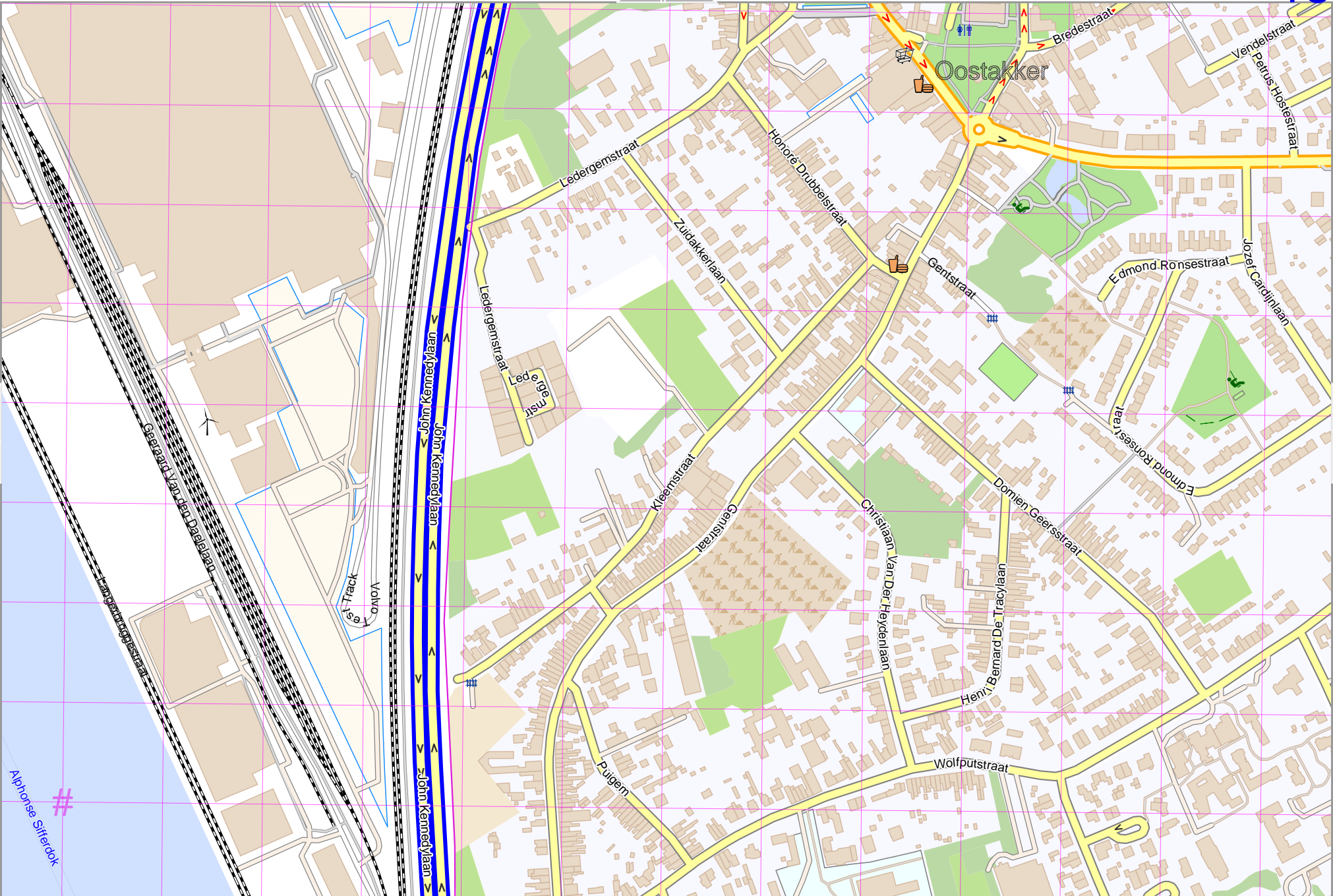
20240929\_211418\_Rode\_Kruis\_nieuwsbrieven\_3.73120\_51.0522\_172.pdf

lon 3.73121 lat 51.09270 [ nom. scale = 1 / 5000 ]

# UTM: 31 U easting 551.30 km northing 5660.40 km  
UTM-Grid-width = 100m

Map data © OpenStreetMap contributors

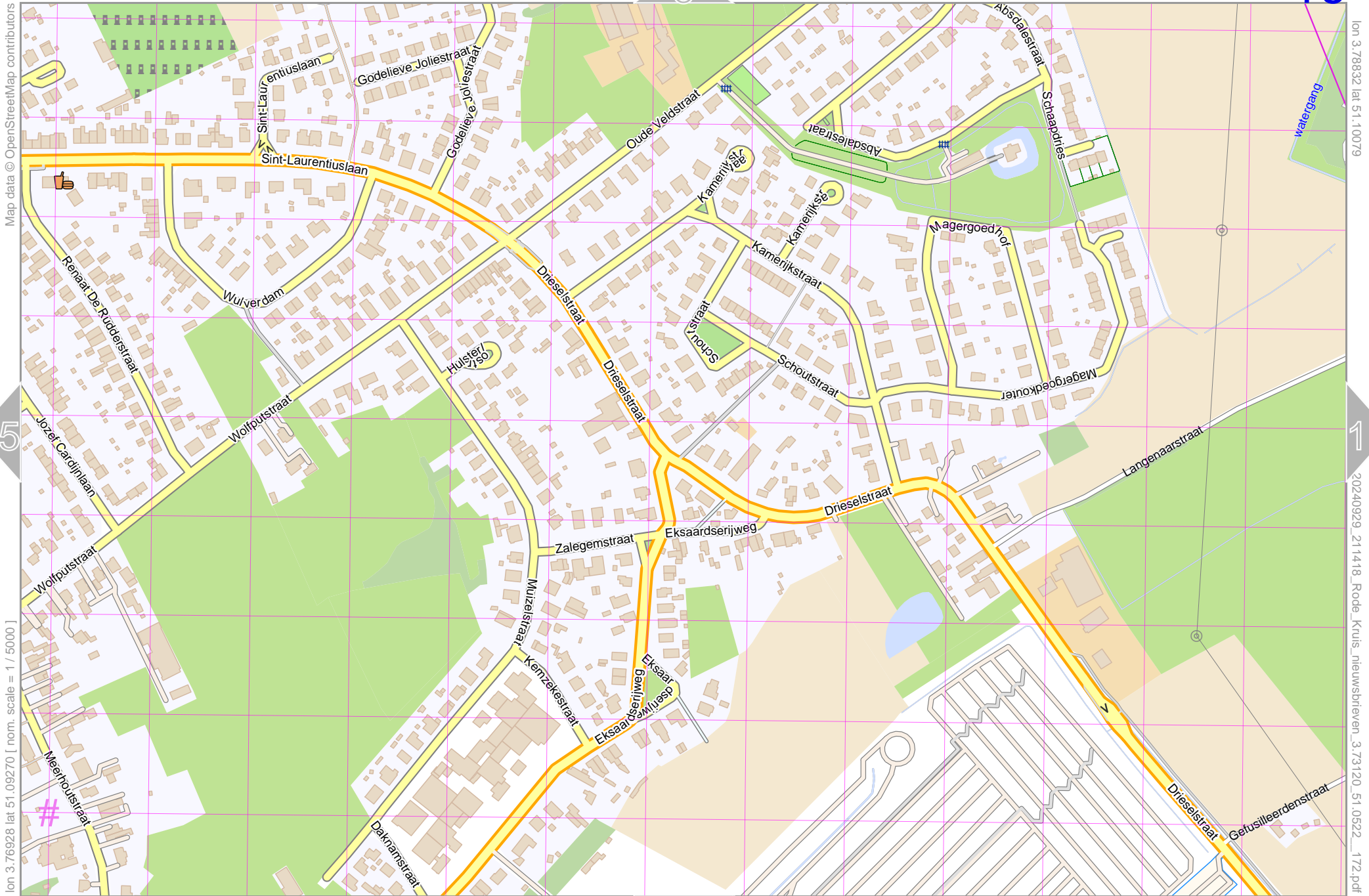
lon 3.75025 lat 51.09270 [ nom. scale = 1 / 5000 ]



lon 3.76928 lat 51.10079

20240929\_211418\_Rode\_Kruis\_nieuwsbrieven\_3.73120\_51.0522\_172.pdf

# UTM: 31 U easting 552.60 km northing 5660.50 km  
UTM-Grid-width = 100m



Map data © OpenStreetMap contributors

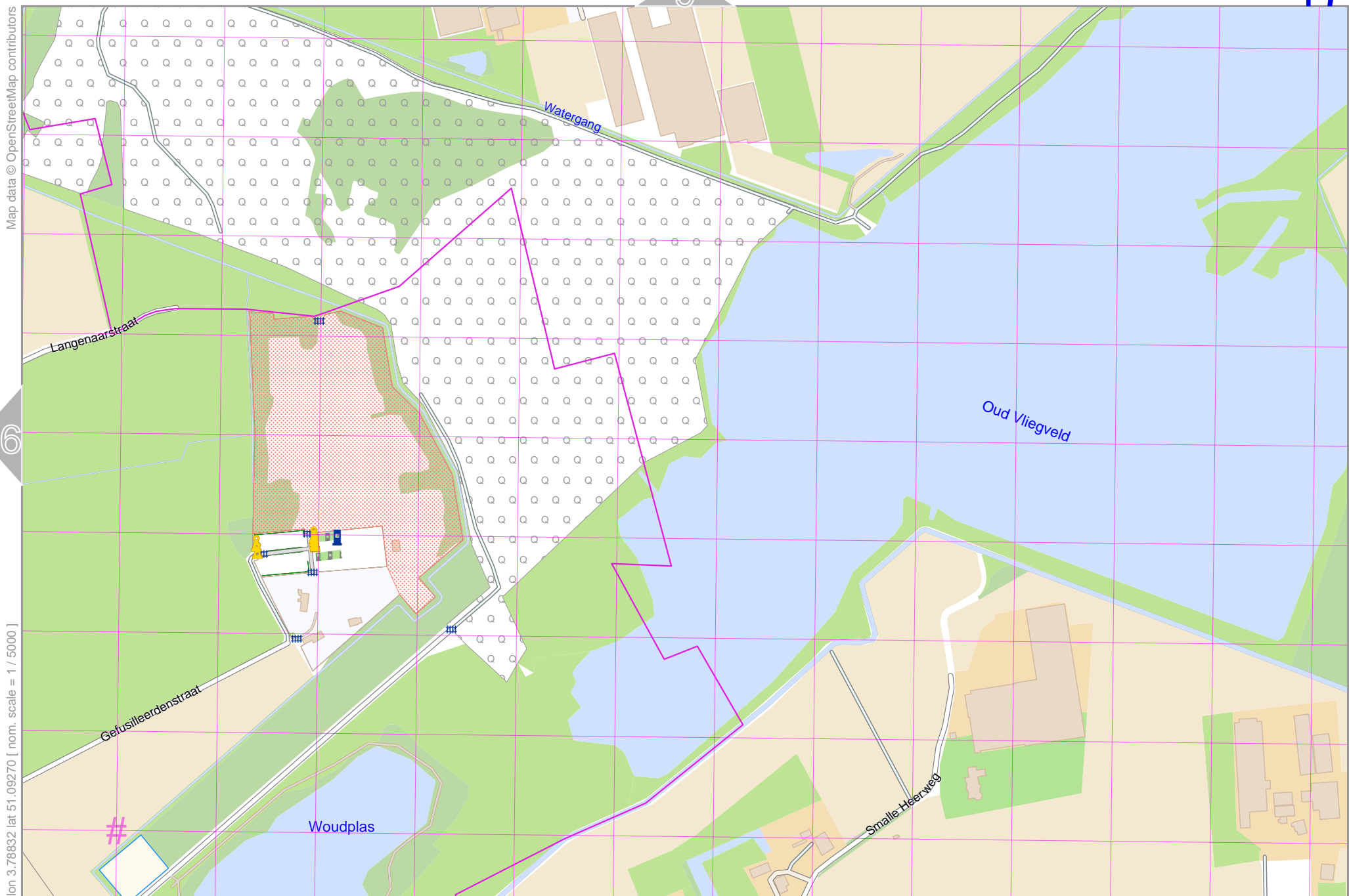
lon 3.76928 lat 51.09270 [ norm. scale = 1 / 50000 ]

# UTM: 31 U easting 553.90 km northing 5660.50 km  
UTM-Grid-width = 100m

lon 3.78332 lat 51.10079

20240929\_211418\_Rode Kruis\_nieuwsbrieven\_3.73120\_51.0522\_172.pdf





Map data © OpenStreetMap contributors

lon 3.80736 lat 51.10079

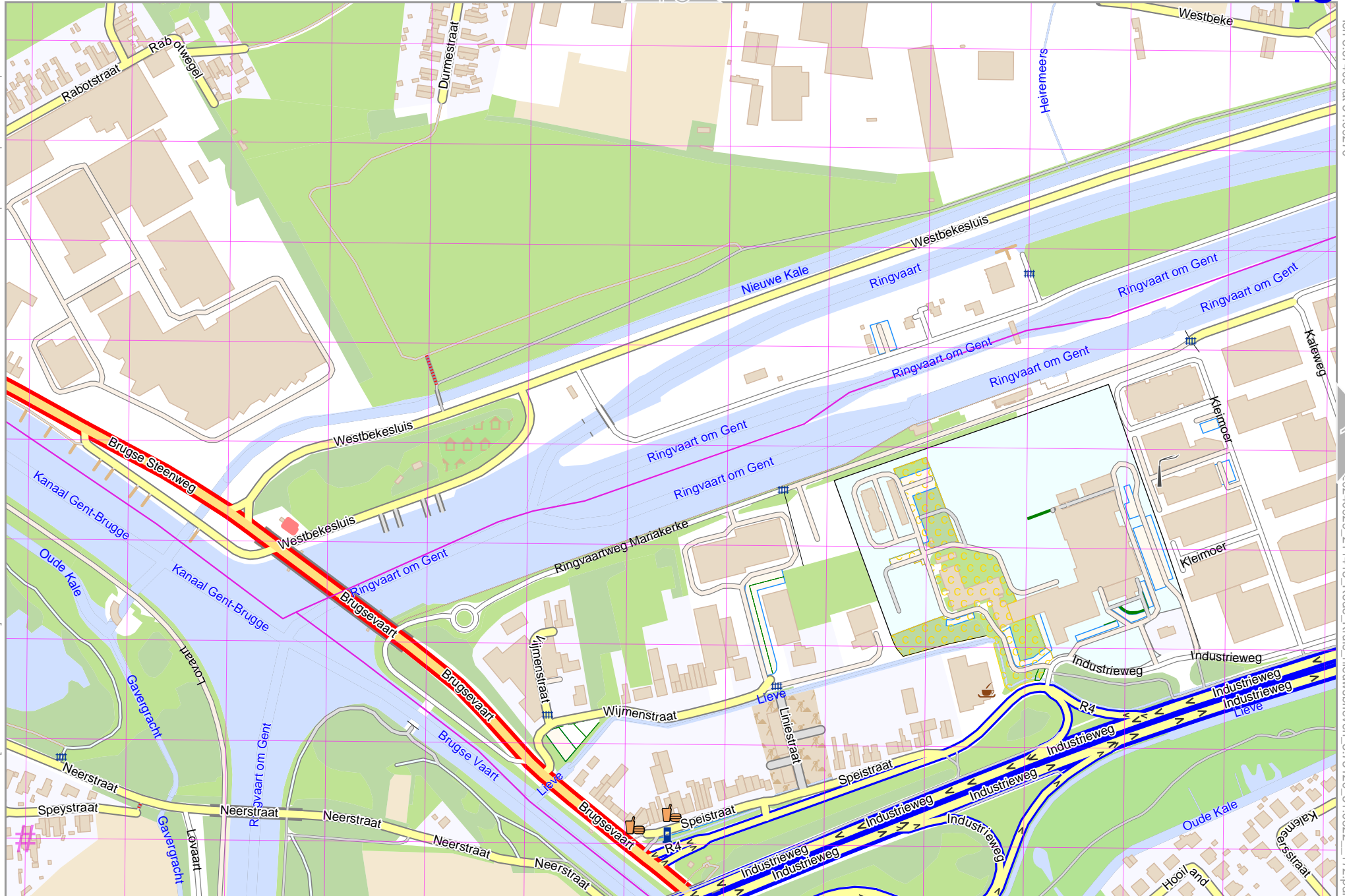
pdfmap\_20240929\_211418\_Rode\_Kruis\_nieuwsbrieven\_3:73120\_51.0522\_172.pdf

lon 3.78832 lat 51.09270 [ nom. scale = 1 / 5000 ]

# UTM: 31 U easting 555.30 km northing 5660.50 km  
UTM-Grid-width = 100m

Map data © OpenStreetMap contributors

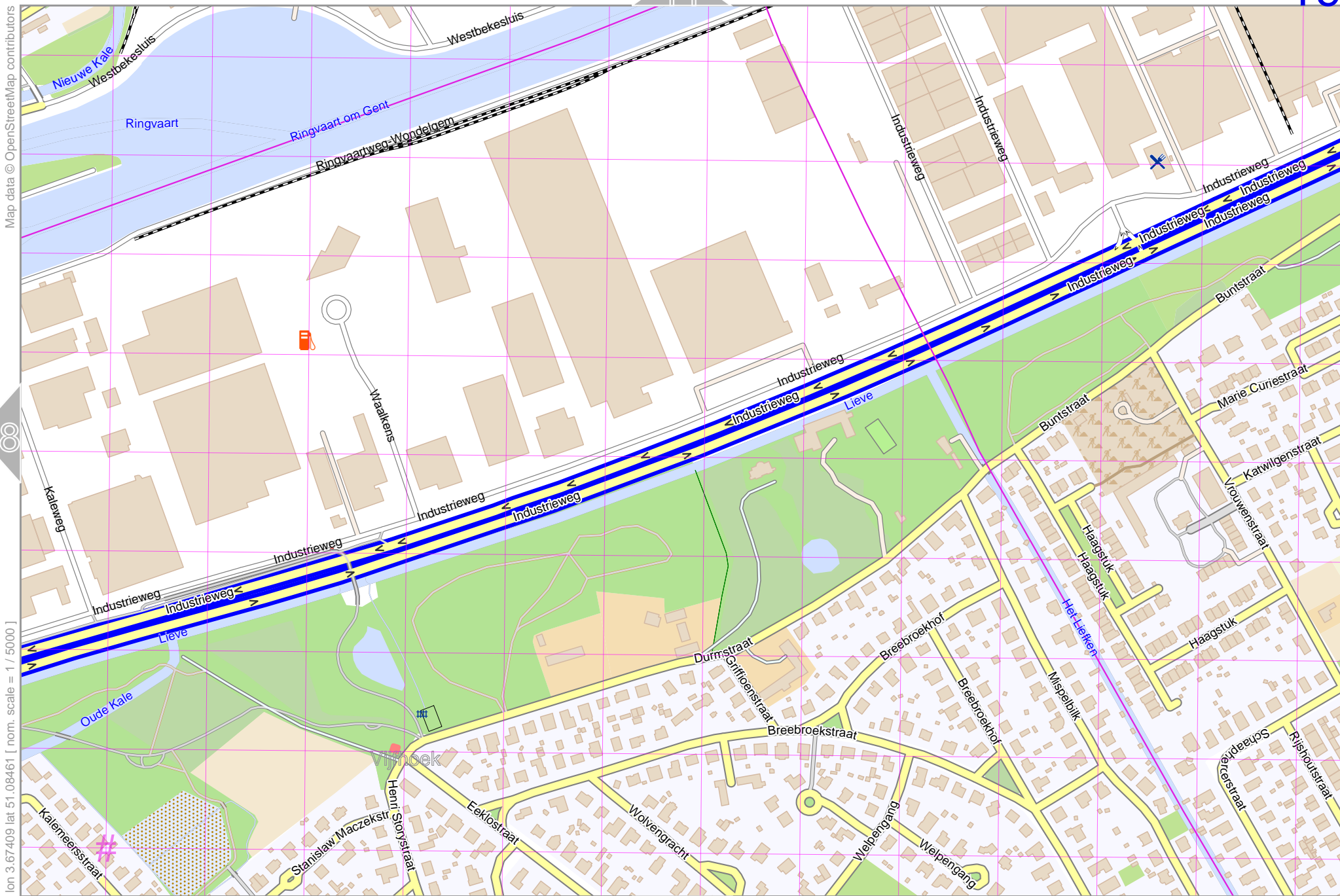
lon 3.65505 lat 51.08461 [ nom. scale = 1 / 5000 ]



lon 3.67409 lat 51.09270

20240929\_211418\_Rode\_Kruis\_nieuwsbrieven\_3.73120\_51.0522\_172.pdf

# UTM: 31 U easting 545.90 km northing 5659.50 km  
UTM-Grid-width = 100m



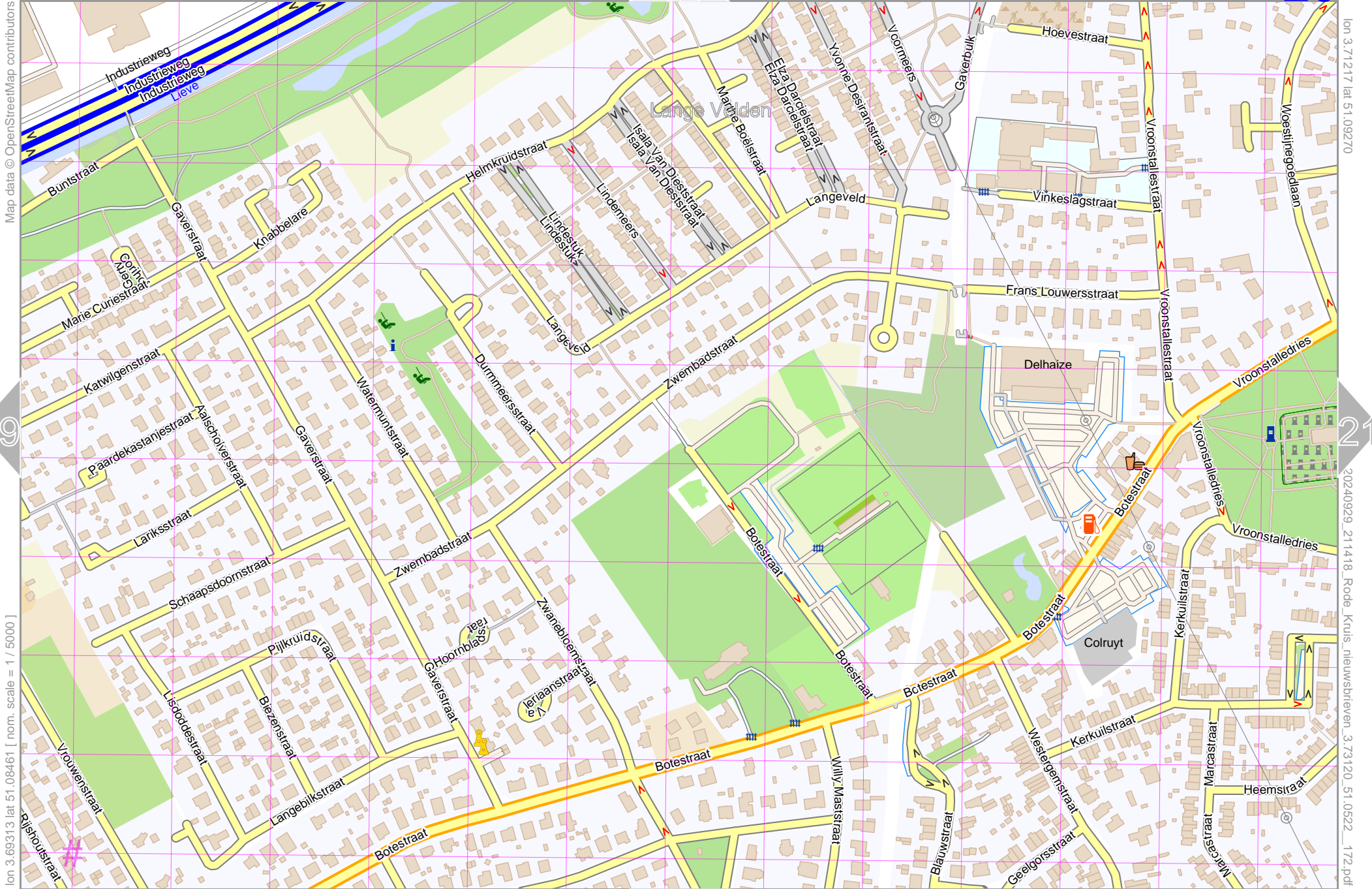
Map data © OpenStreetMap contributors

lon 3.67409 lat 51.08461 [ norm. scale = 1 / 5000 ]

lon 3.69313 lat 51.09270

20240929\_211418\_Rode Kruis\_nieuwsbrieven\_3.73120\_51.0522\_172.pdf

# UTM: 31 U easting 547.30 km northing 5659.50 km  
UTM-Grid-width = 100m



Map data © OpenStreetMap contributors

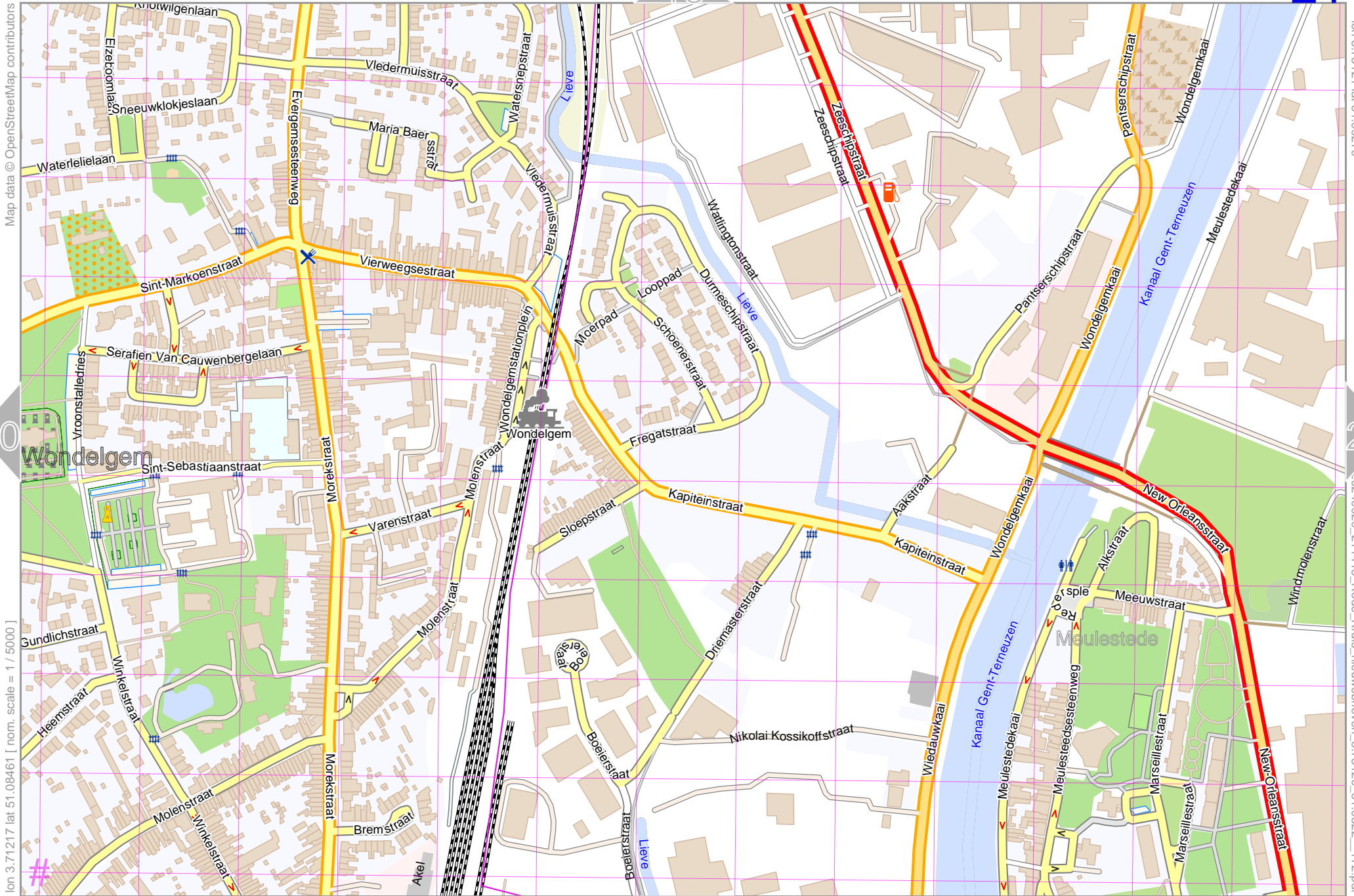
lon 3.69313 lat 51.08461 | norm. scale = 1 / 5000 |

lon 3.71217 lat 51.09270

20240929\_211418\_Rode Kruis\_nieuwsbrieven\_3.73120\_51.0522\_172.pdf

# UTM: 31 U easting 548.60 km northing 5659.50 km

UTM-Grid-width = 100m



Map data © OpenStreetMap contributors

lon 3.73121 lat 51.09270

lon 3.71217 lat 51.08461 [ nom. scale = 1 / 5000 ]

20240929\_211418\_Rode Kruis\_nieuwsbrieven\_3.73120\_51.0522\_172.pdf

# UTM: 31 U easting 549.90 km northing 5659.50 km  
UTM-Grid-width = 100m

Map data © OpenStreetMap contributors

lon 3.75025 lat 51.09270

21

23

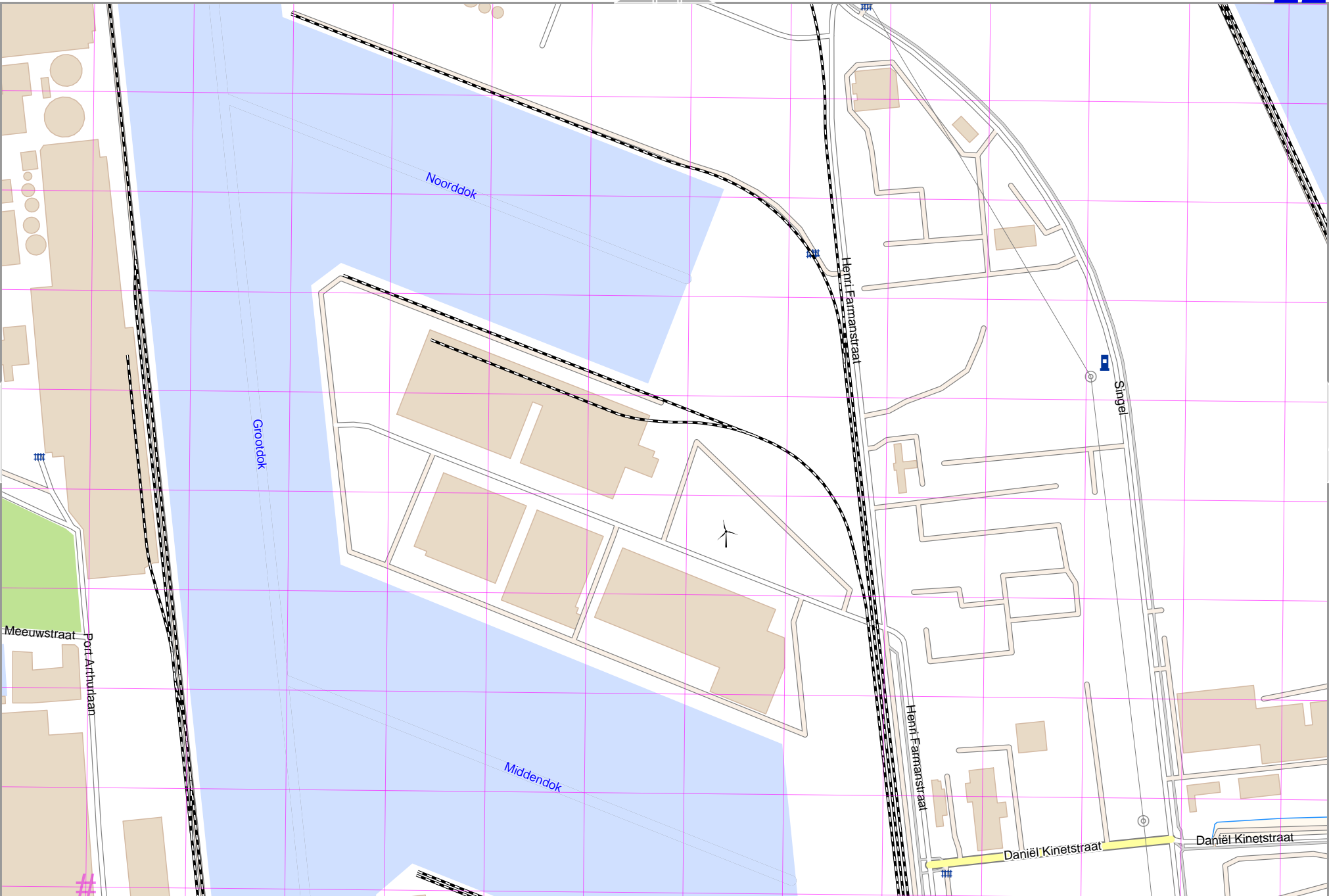
lon 3.73121 lat 51.08461 [ nom. scale = 1 / 5000 ]

Meeuwstraat  
Port Arthueraan

20240929\_211418\_Rode\_Kruis\_nieuwsbrieven\_3.73120\_51.0522\_172.pdf

# UTM: 31 U easting 551.30 km northing 5659.50 km  
UTM-Grid-width = 100m

30



Map data © OpenStreetMap contributors

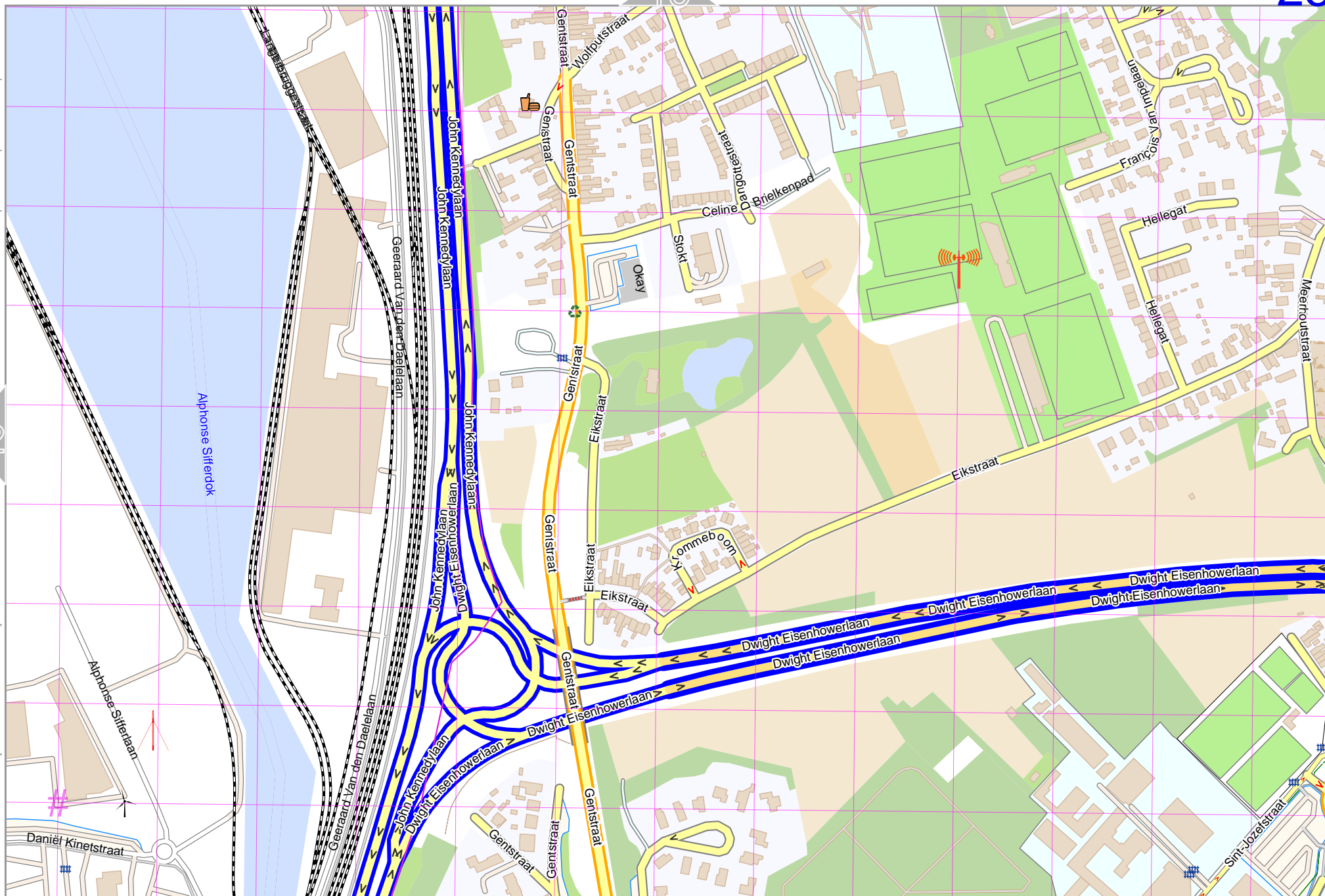
lon 3.76928 lat 51.09270

22

24

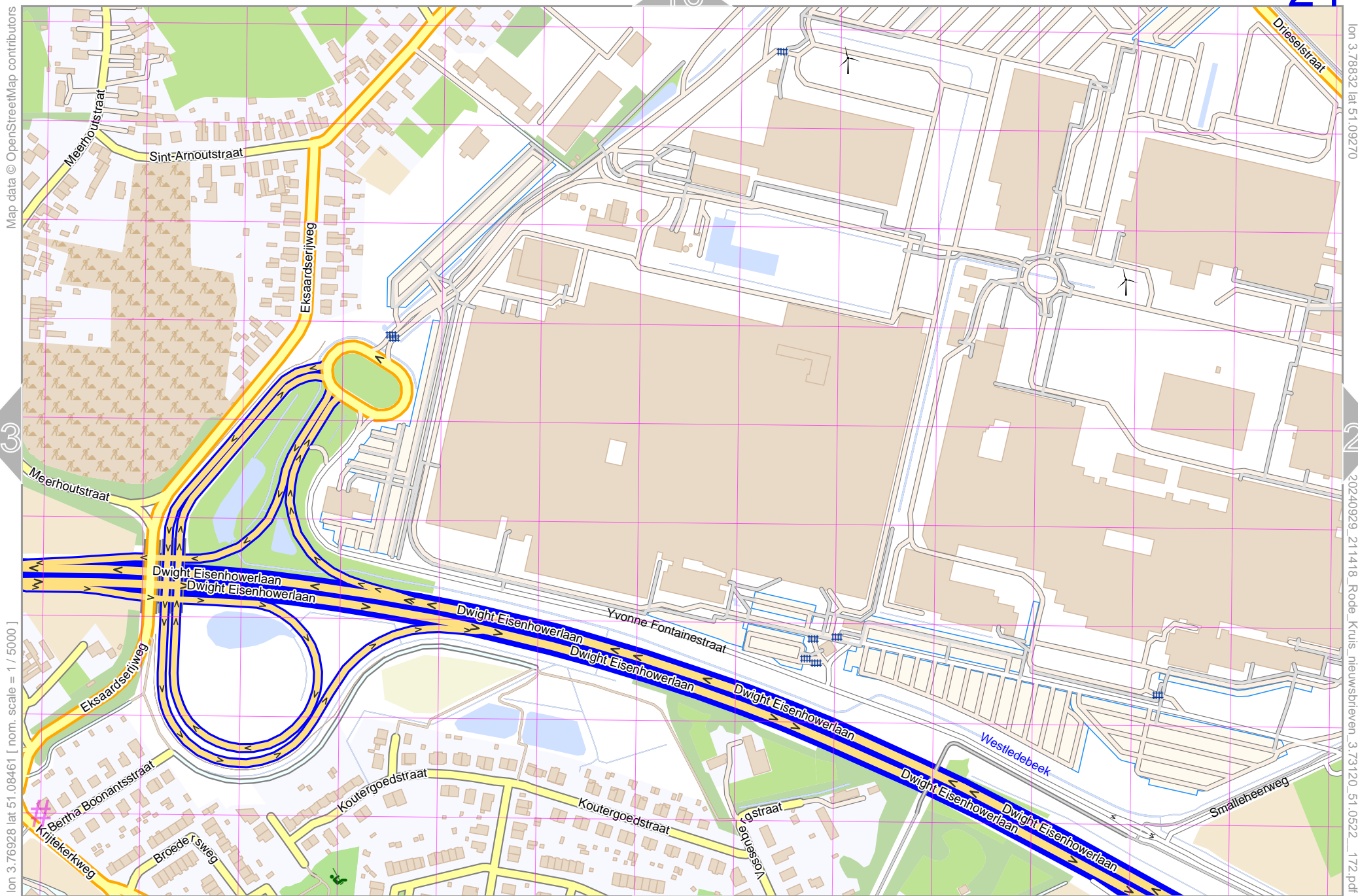
[lon 3.75025 lat 51.08461 | nom. scale = 1 / 50000 ]

20240929\_211418\_Rode\_Kruis\_nieuwsbrieven\_3.73120\_51.0522\_172.pdf



# UTM: 31 U easting 552.60 km northing 5659.60 km  
UTM-Grid-width = 100m

31



lon 3.76928 lat 51.08461 [ nom. scale = 1 / 5000 ]

lon 3.78332 lat 51.09270 20240929\_211418\_Rode\_Kruis\_nieuwsbrieven\_3.73120\_51.0522\_172.pdf

# UTM: 31 U easting 553.90 km northing 5659.60 km  
UTM-Grid-width = 100m



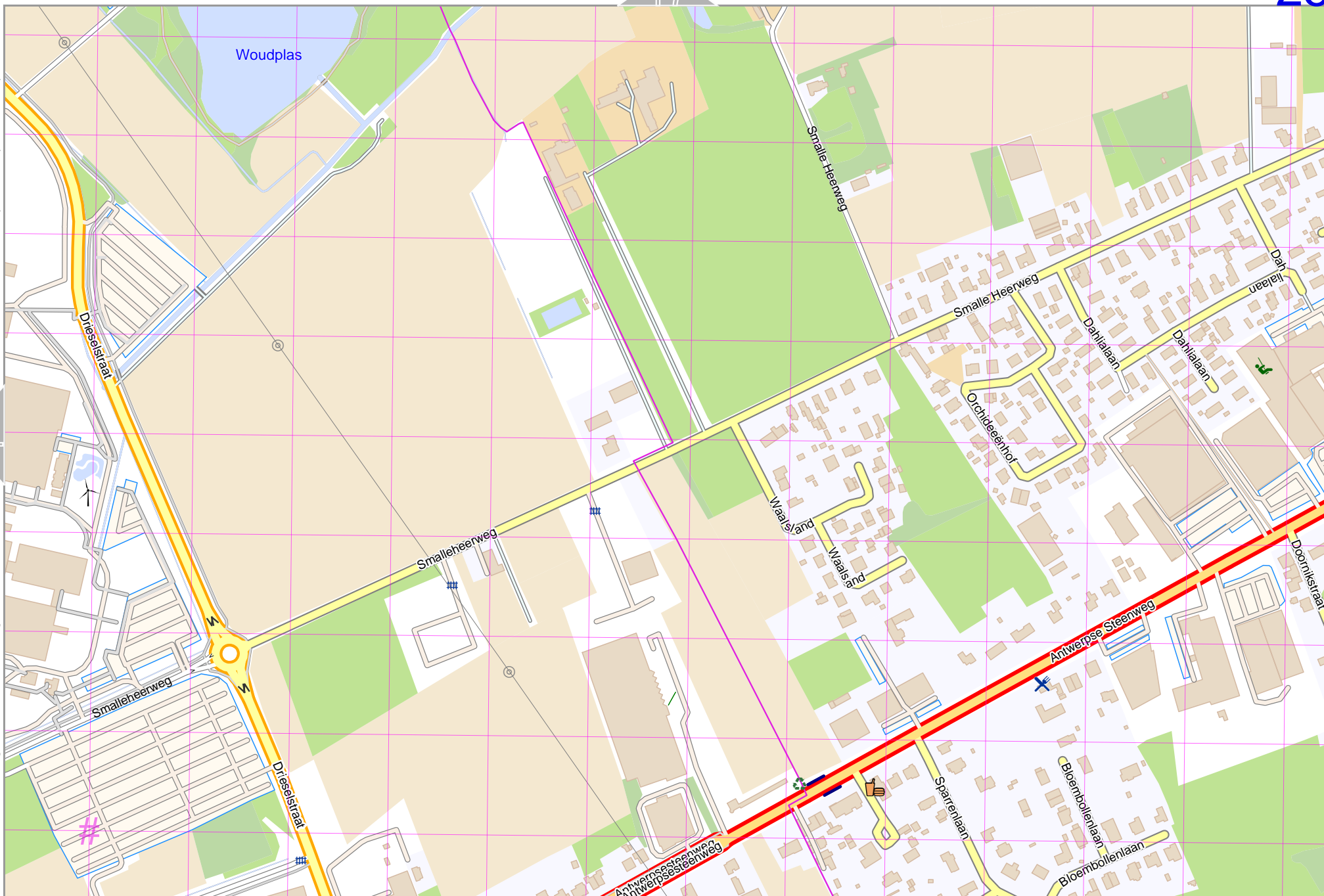
Map data © OpenStreetMap contributors

lon 3.80736 lat 51.09270

pdfmap\_20240929\_211418\_Rode\_Kruis\_nieuwsbrieven\_3.73120\_51.0522\_172.pdf

24

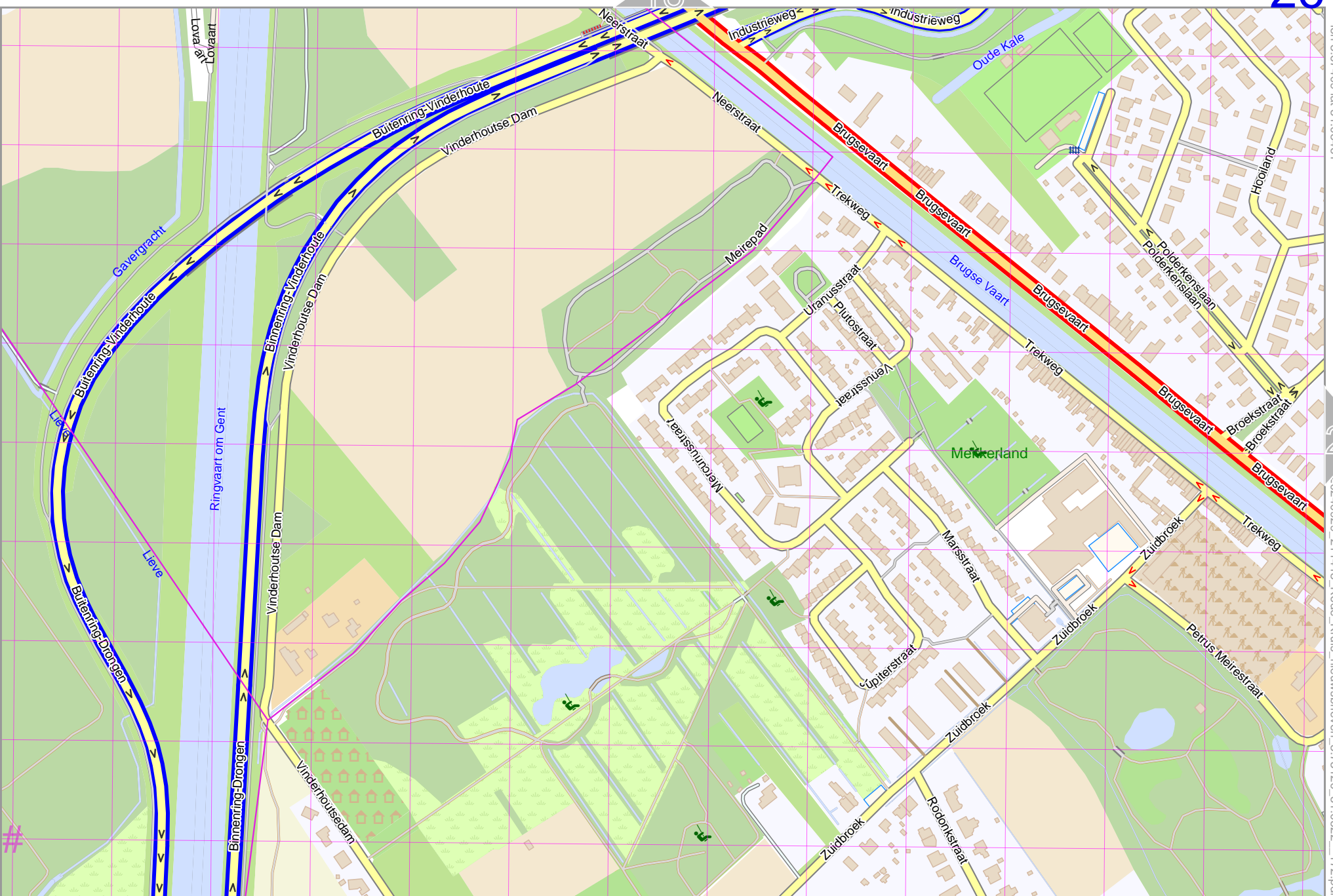
lon 3.78832 lat 51.08461 [norm. scale = 1 / 5000]



# UTM: 31 U easting 555.30 km northing 5659.60 km  
UTM-Grid-width = 100m

Map data © OpenStreetMap contributors

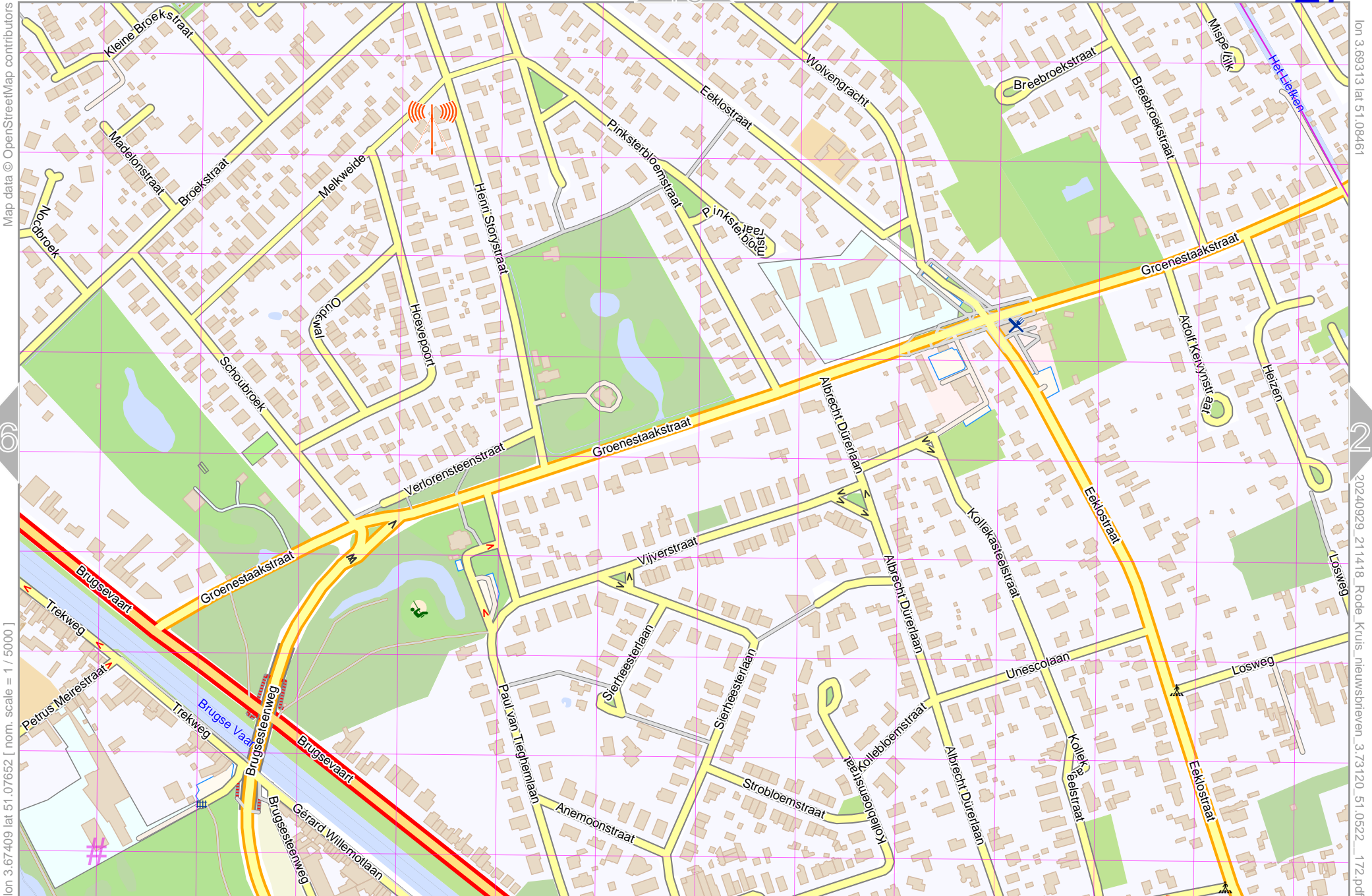
lon 3.65505 lat 51.07652 [ nom. scale = 1 / 5000 ]



# UTM: 31 U easting 545.90 km northing 5658.60 km  
UTM-Grid-width = 100m

lon 3.67409 lat 51.08461

20240929\_211418\_Rode\_Kruis\_nieuwsbrieven\_3.73120\_51.0522\_172.pdf



Map data © OpenStreetMap contributors

lon 3.69313 lat 51.08461

26

28

lon 3.67409 lat 51.07652 [ nom. scale = 1 / 5000 ]

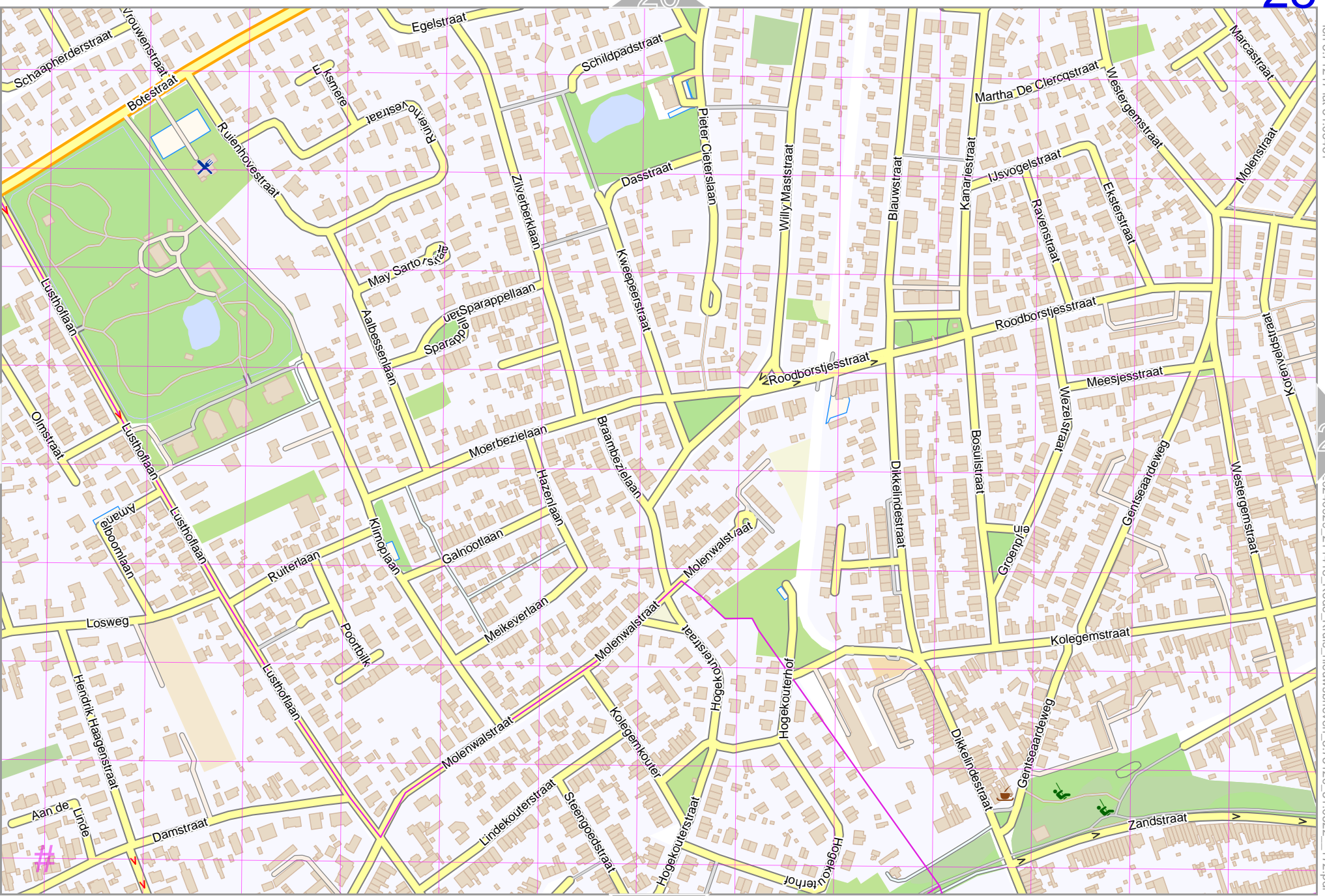
20240929\_211418\_Rode Kruis\_nieuwsbrieven\_3.73120\_51.0522\_172.pdf

35

# UTM: 31 U easting 547.30 km northing 5658.60 km  
UTM-Grid-width = 100m

Map data © OpenStreetMap contributors

lon 3.69313 lat 51.07652 [ nom. scale = 1 / 5000 ]

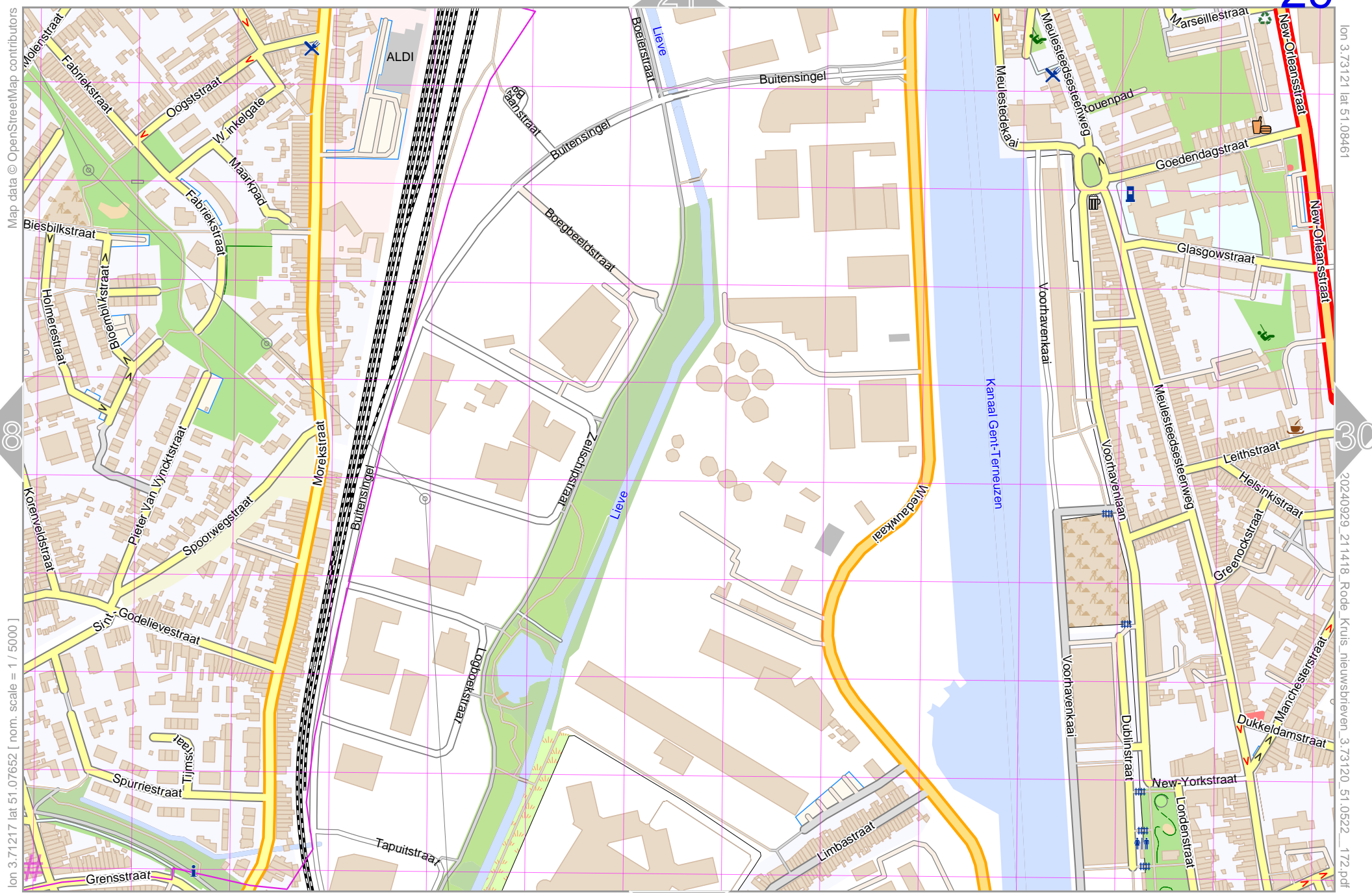


# UTM: 31 U easting 548.60 km northing 5658.60 km  
UTM-Grid-width = 100m

36

lon 3.71217 lat 51.08461

20240929\_211418\_Rode Kruis\_nieuwsbrieven\_3.73120\_51.0522\_172.pdf



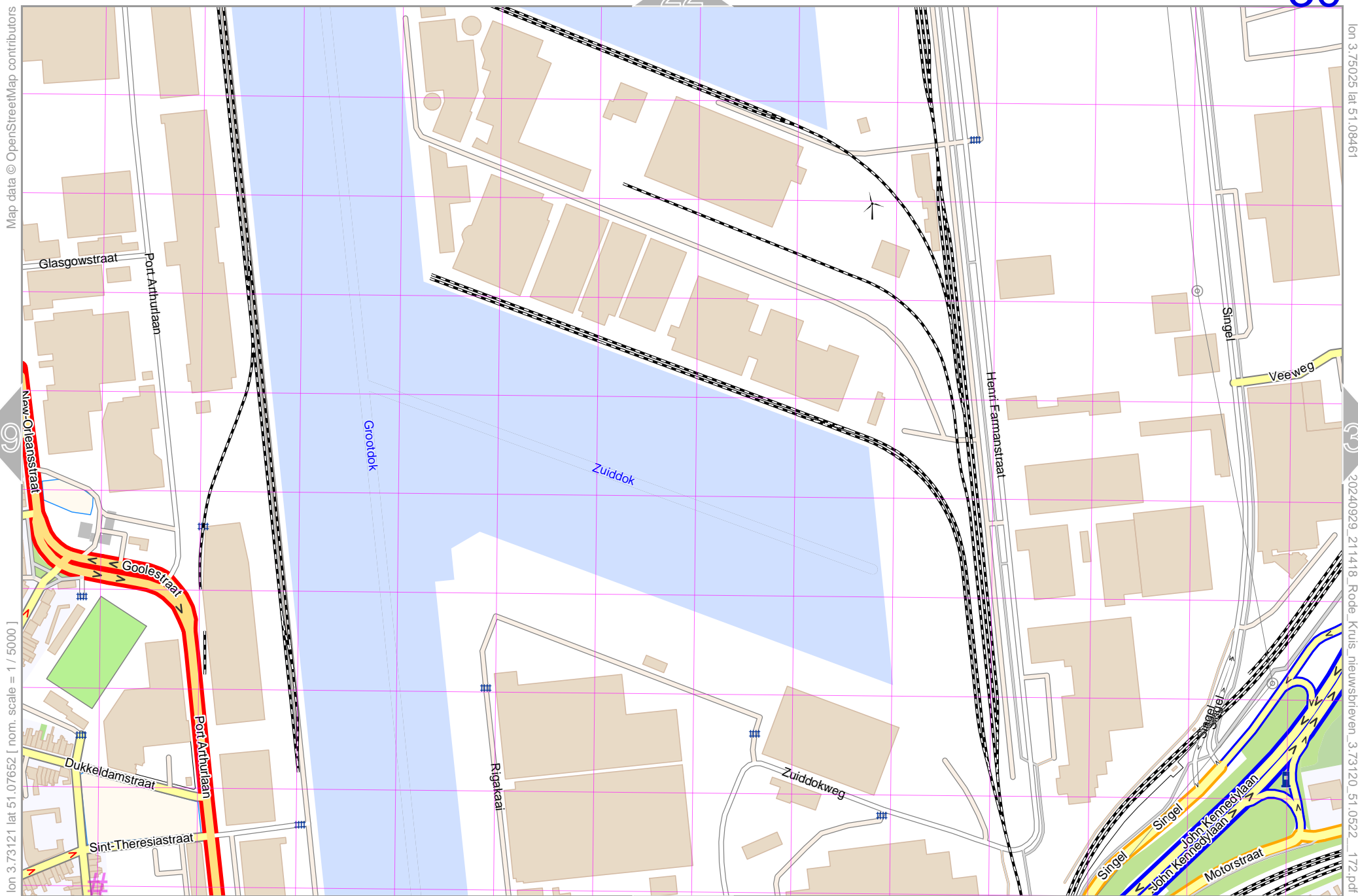
Map data © OpenStreetMap contributors

lon 3.71217 lat 51.07652 [ nom. scale = 1 / 50000 ]

# UTM: 31 U easting 549.90 km northing 5658.60 km  
UTM-Grid-width = 100m

lon 3.73121 lat 51.08461

20240929\_211418\_Rode\_Kruis\_nieuwsbrieven\_3.73120\_51.0522\_172.pdf



Map data © OpenStreetMap contributors

lon 3.75025 lat 51.08461

20240929\_211418\_Rode\_Kruis\_nieuwsbrieven\_3.73120\_51.0522\_172.pdf

lon 3.73121 lat 51.07652 [ nom. scale = 1 / 5000 ]

# UTM: 31 U easting 551.30 km northing 5658.60 km  
UTM-Grid-width = 100m

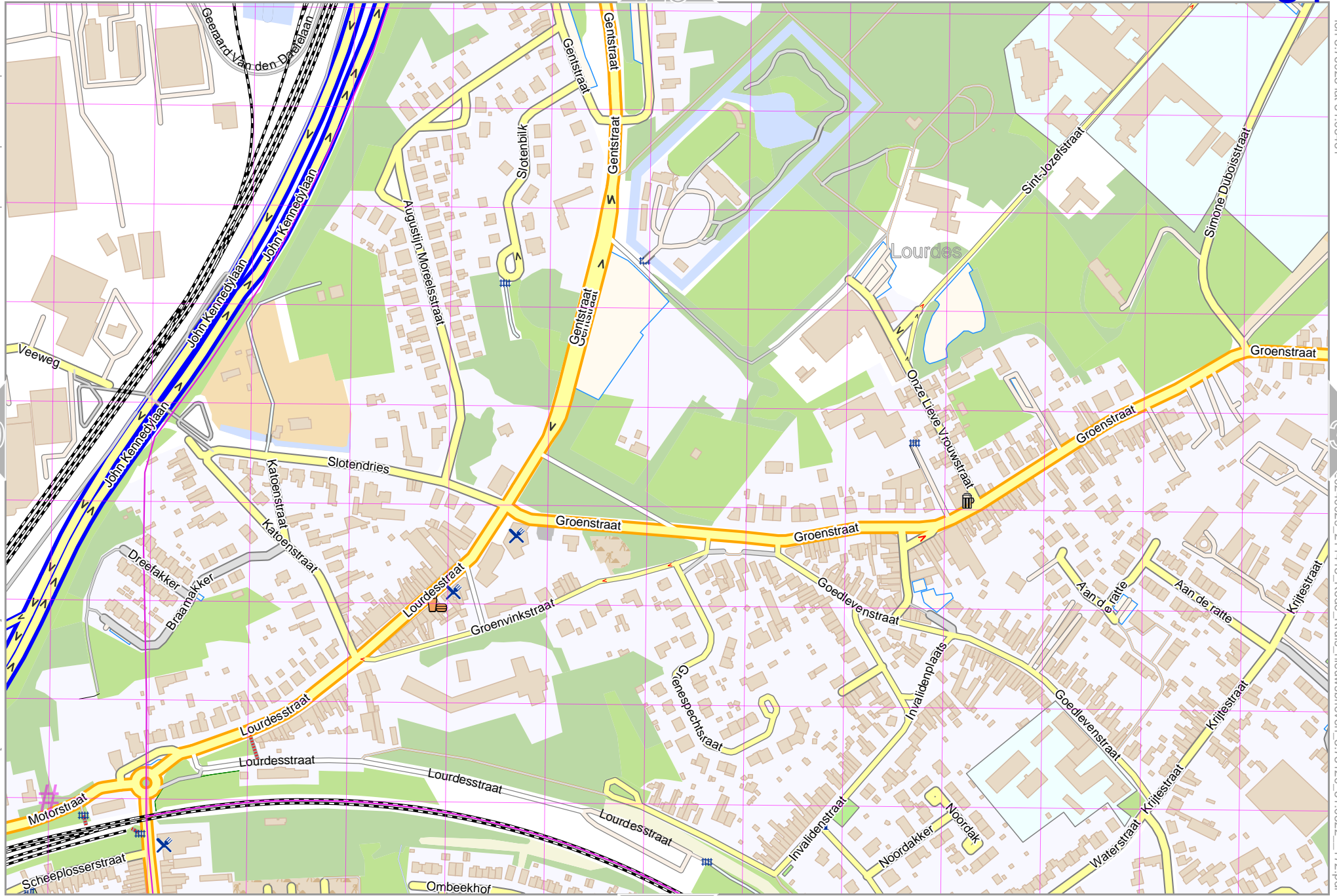
Map data © OpenStreetMap contributors

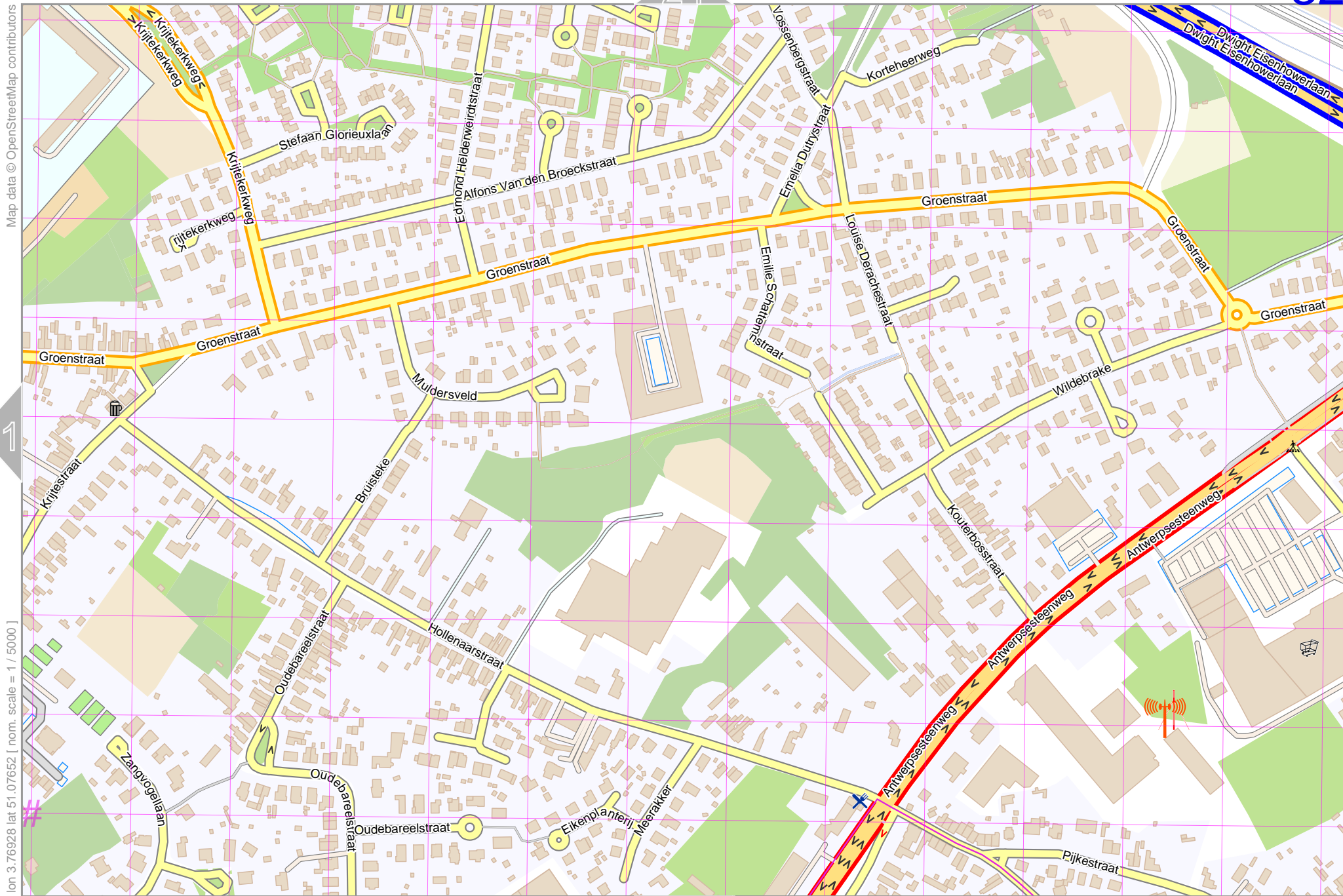
lon 3.76928 lat 51.08461

lon 3.75025 lat 51.07652 [ nom. scale = 1 / 5000 ]

20240929\_211418\_Rode\_Kruis\_nieuwsbrieven\_3.73120\_51.0522\_172.pdf

# UTM: 31 U easting 552.60 km northing 5658.70 km  
UTM-Grid-width = 100m





lon 3.76928 lat 51.07652 [ nom. scale = 1 / 5000 ]

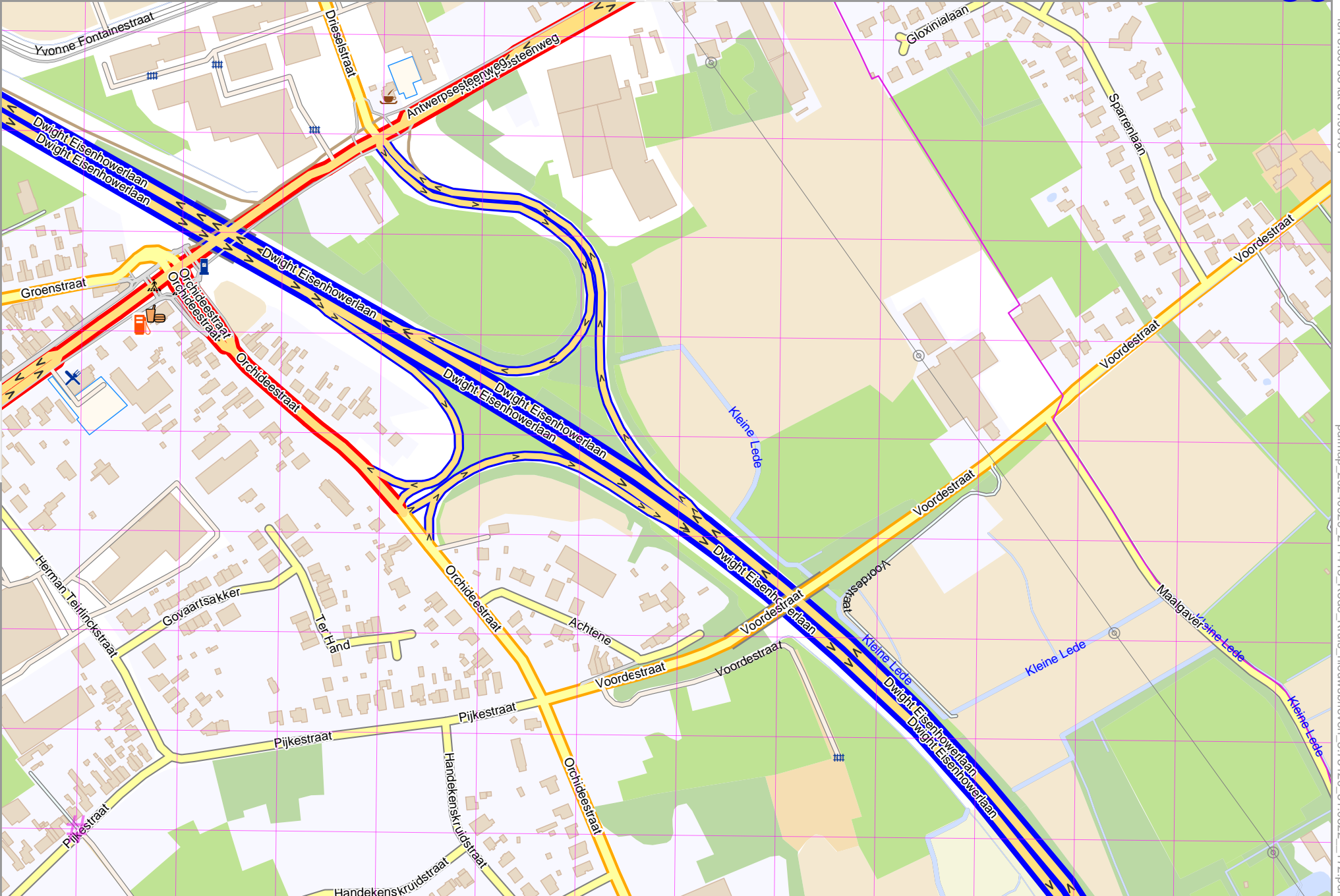
# UTM: 31 U easting 553.90 km northing 5658.70 km  
UTM-Grid-width = 100m

20240929\_211418\_Rode Kruis nieuwsbrieven\_3.73120\_51.0522\_172.pdf



Map data © OpenStreetMap contributors

lon 3.78832 lat 51.07652 [ nom. scale = 1 / 5000 ]



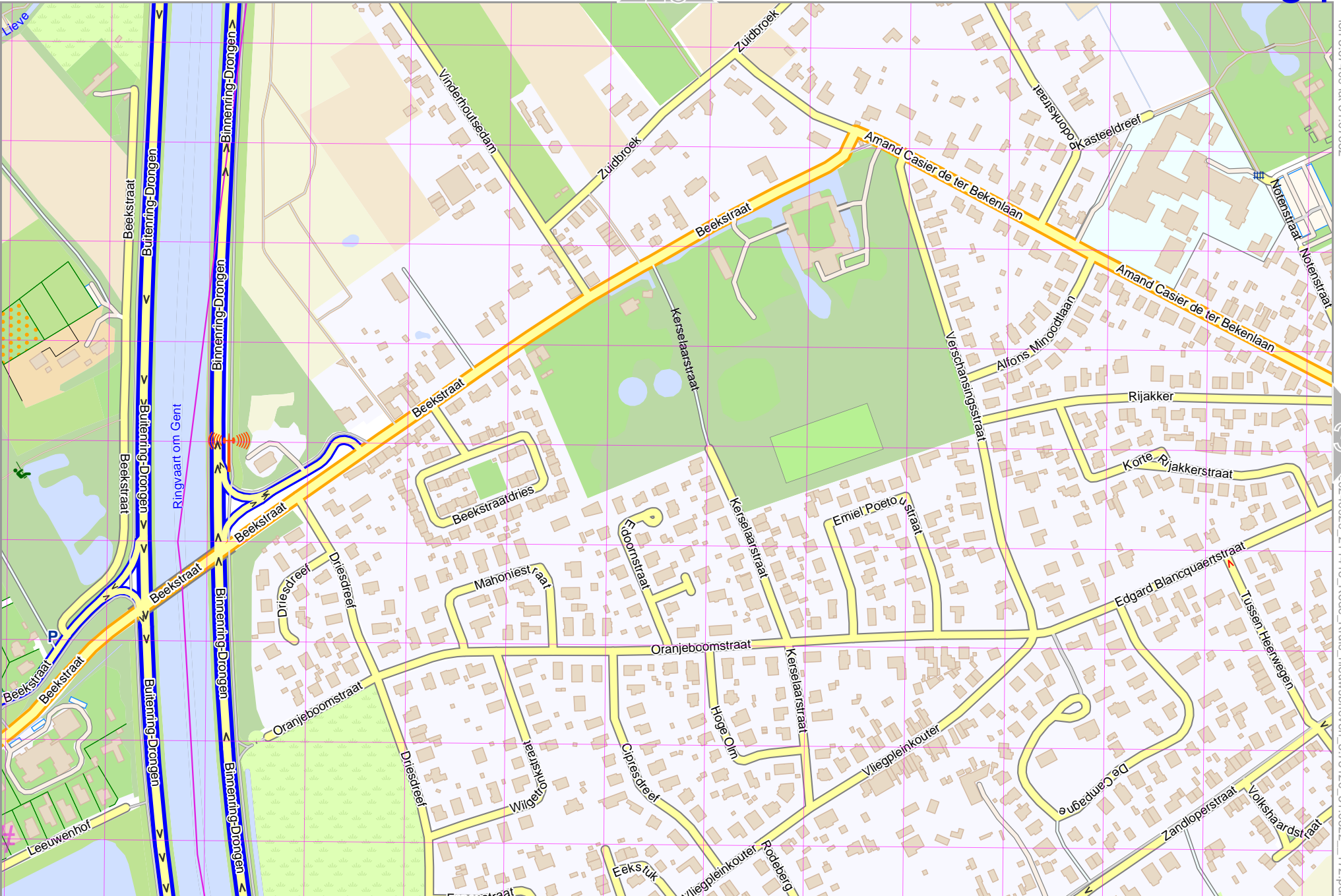
lon 3.80736 lat 51.08461

pdfmap\_20240929\_211418\_Rode\_Kruis\_nieuwsbrieven\_3.73120\_51.0522\_172.pdf

# UTM: 31 U easting 555.30 km northing 5658.70 km  
UTM-Grid-width = 100m

Map data © OpenStreetMap contributors

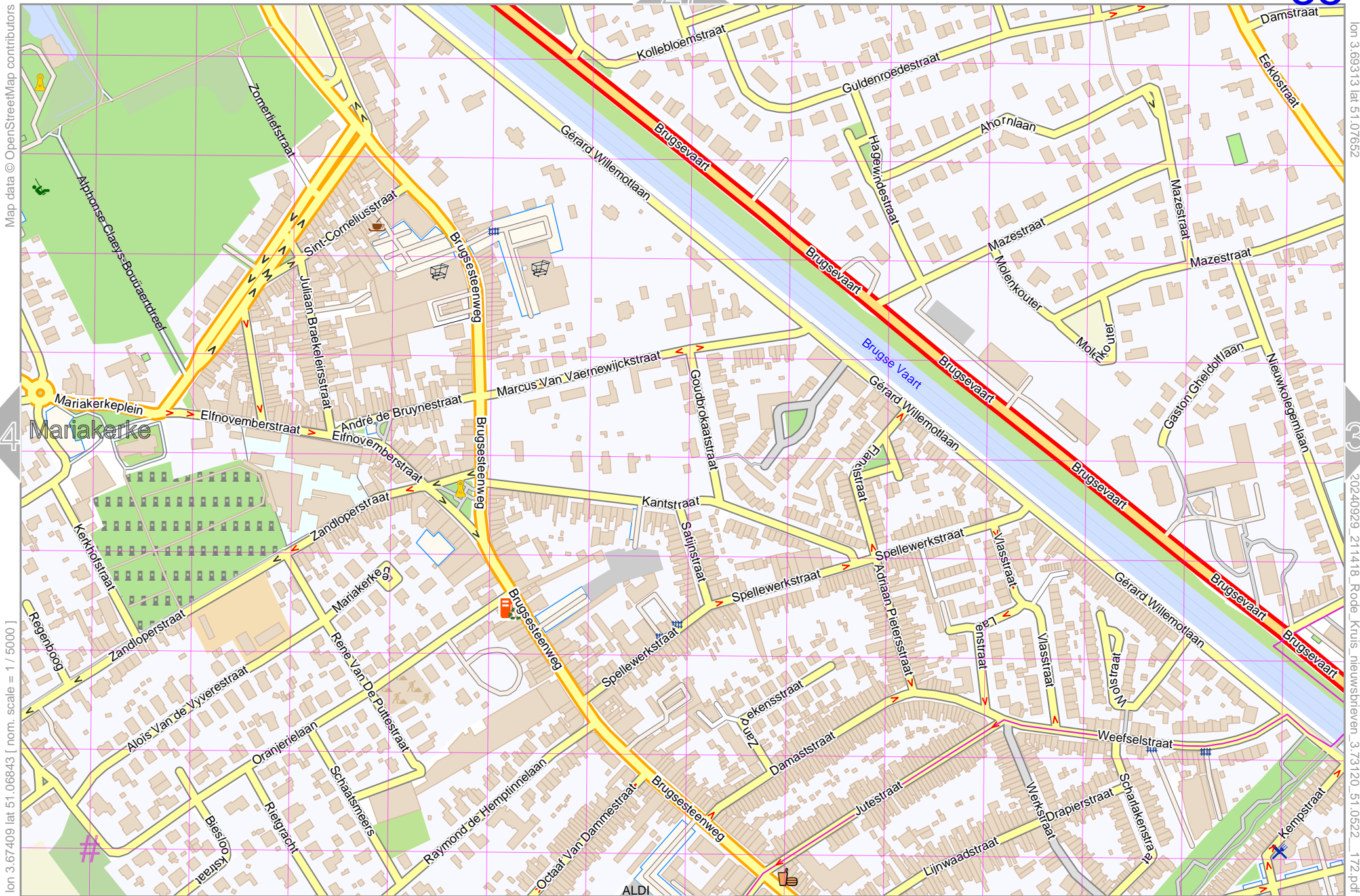
lon 3.65505 lat 51.06843 [norm. scale = 1/5000]



lon 3.67409 lat 51.07652

20240929\_211418\_Rode Kruis\_nieuwsbrieven\_3.73120\_51.0522\_172.pdf

# UTM: 31 U easting 545.90 km northing 5657.70 km  
UTM-Grid-width = 100m



Map data © OpenStreetMap contributors

lon 3.69313 lat 51.07652

20240929\_211418\_Rode Kruis\_nieuwsbrieven\_3.73120\_51.0522\_172.pdf

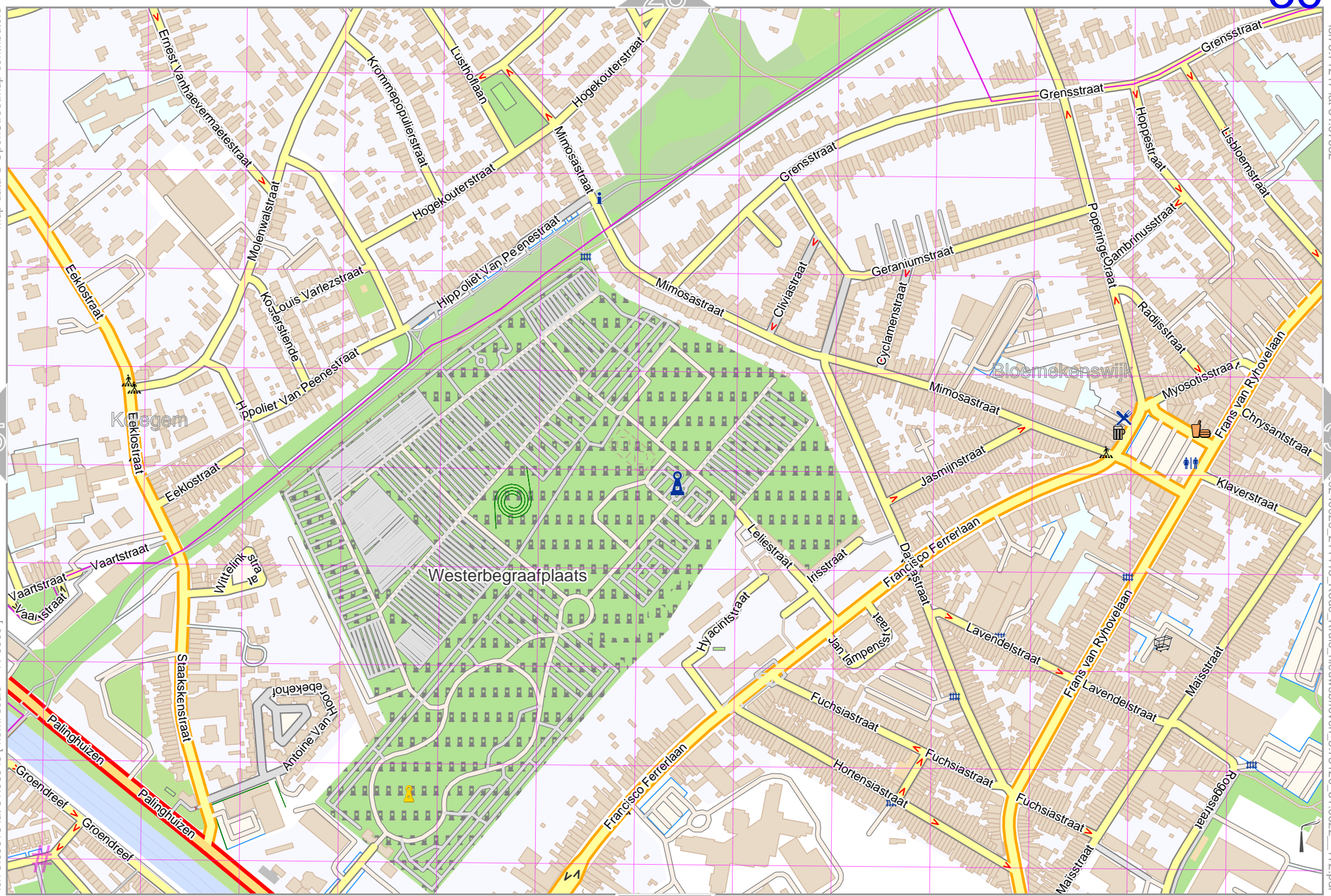
lon 3.67409 lat 51.06943 [ nom. scale = 1 / 5000 ]

# UTM: 31 U easting 547.30 km northing 5657.70 km  
UTM-Grid-width = 100m

43

Map data © OpenStreetMap contributors

lon 3.69313 lat 51.06843 [ nom. scale = 1 / 5000 ]



28

35

37

44

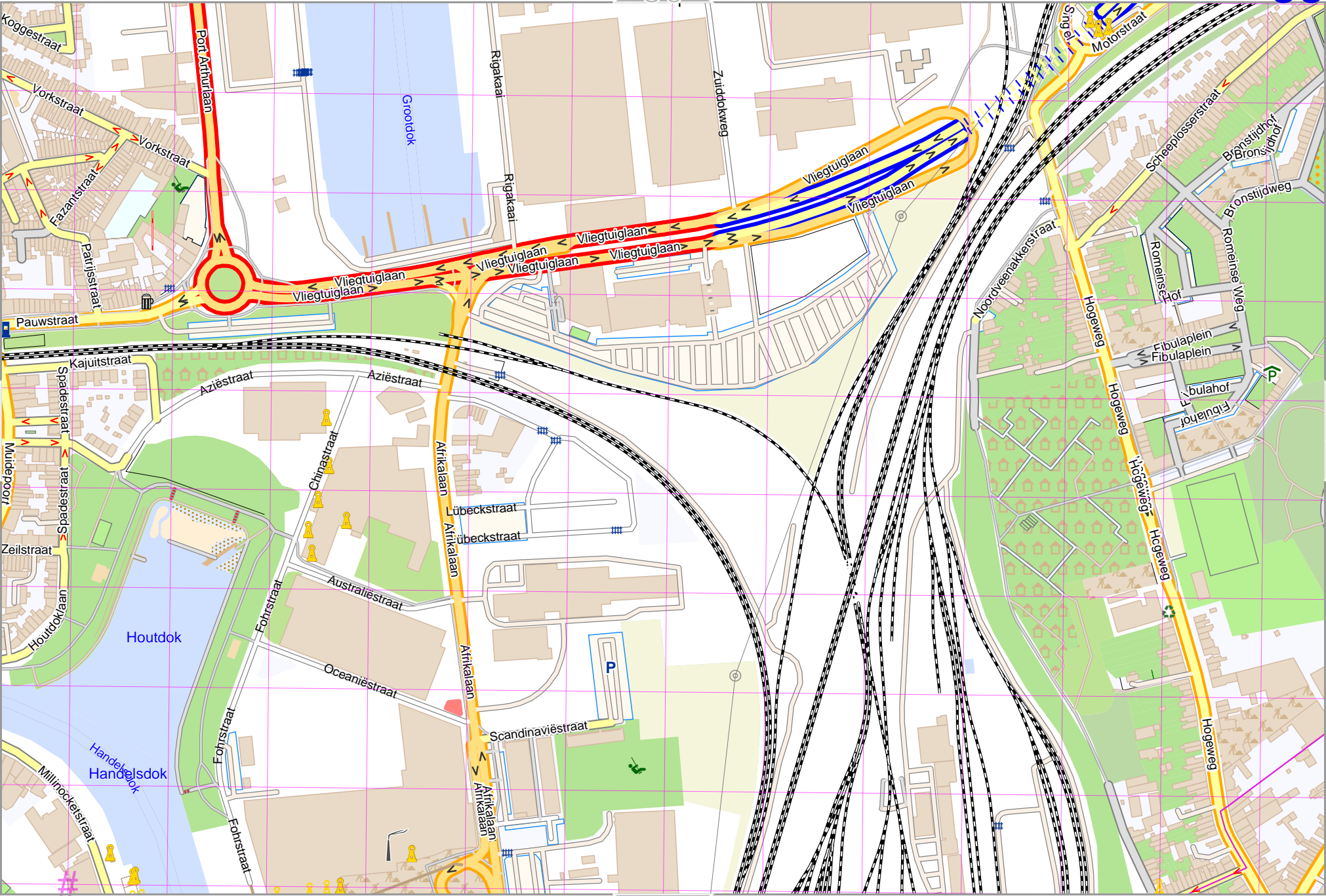
# UTM: 31 U easting 548.60 km northing 5657.70 km  
UTM-Grid-width = 100m

lon 3.71217 lat 51.07652 20240929\_211418\_Rode\_Kruis\_nieuwsbrieven\_3.73120\_51.0522\_172.pdf



Map data © OpenStreetMap contributors

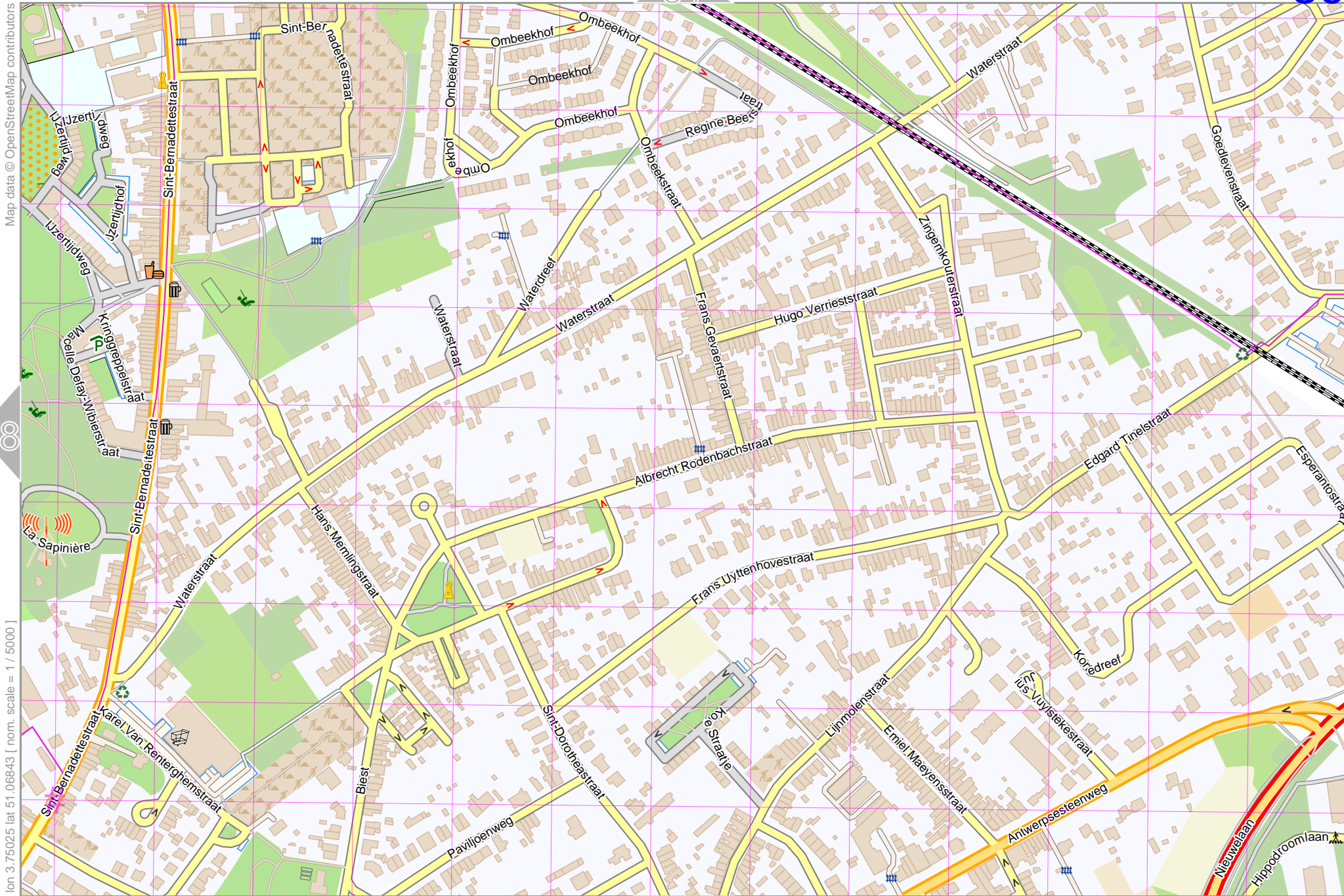
lon 3.73121 lat 51.06843 [ nom. scale = 1 / 5000 ]



lon 3.75025 lat 51.07652

20240929\_211418\_Rode\_Kruis\_nieuwsbrieven\_3:73120\_51:0522\_172.pdf

# UTM: 31 U easting 551.30 km northing 5657.70 km  
UTM-Grid-width = 100m



lon 3.75025 lat 51.06943 [nom. scale = 1 / 50000]

20240929\_211418\_Rode Kruis\_nieuwsbrieven\_3.73120\_51.0522\_172.pdf

# UTM: 31 U easting 552.60 km northing 5657.80 km

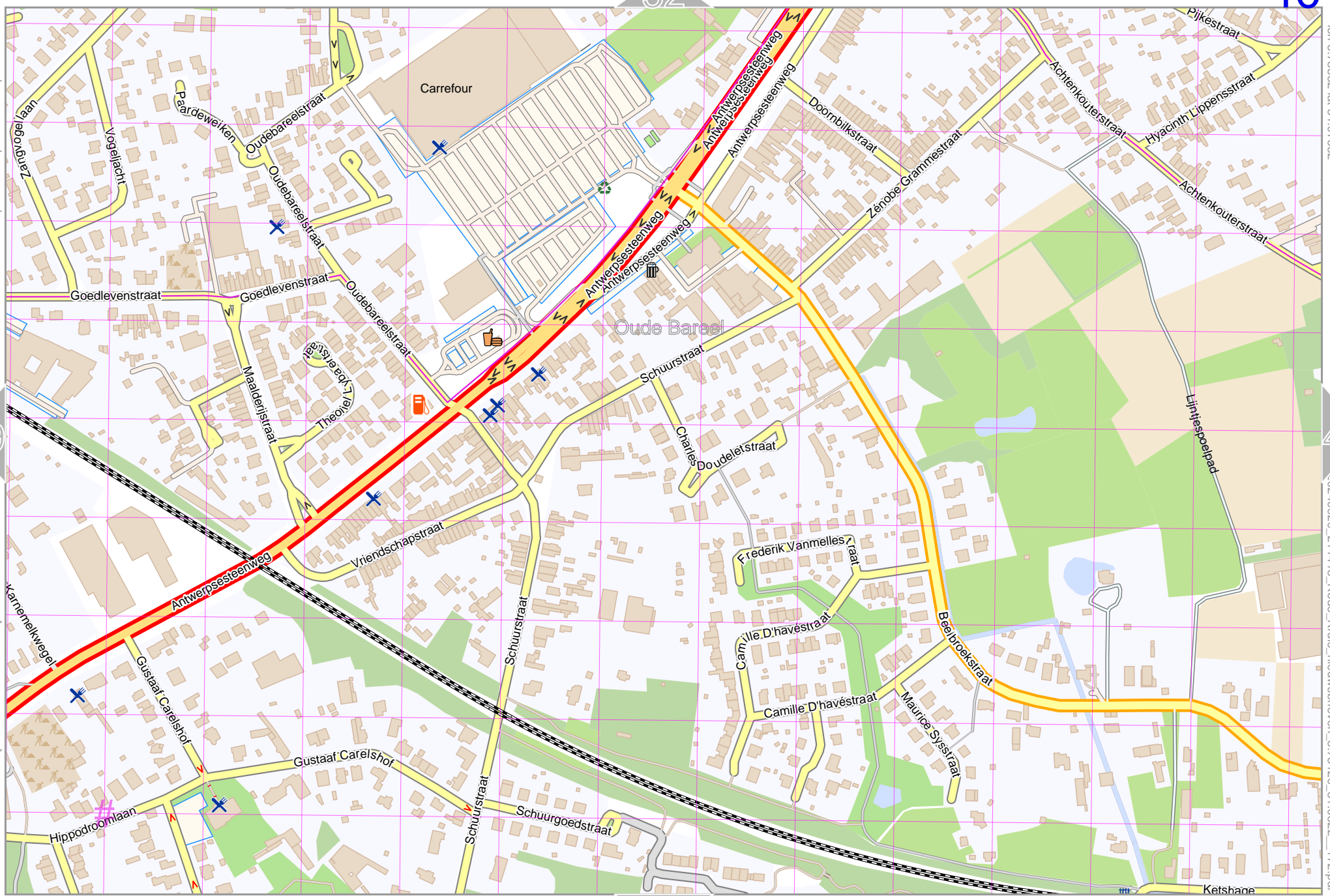
UTM-Grid-width = 100m

Map data © OpenStreetMap contributors

lon 3.76928 lat 51.06843 [ nom. scale = 1 / 5000 ]

lon 3.7832 lat 51.07652

20240929\_211418\_Rode Kruis\_nieuwsbrieven\_3.73120\_51.0522\_172.pdf

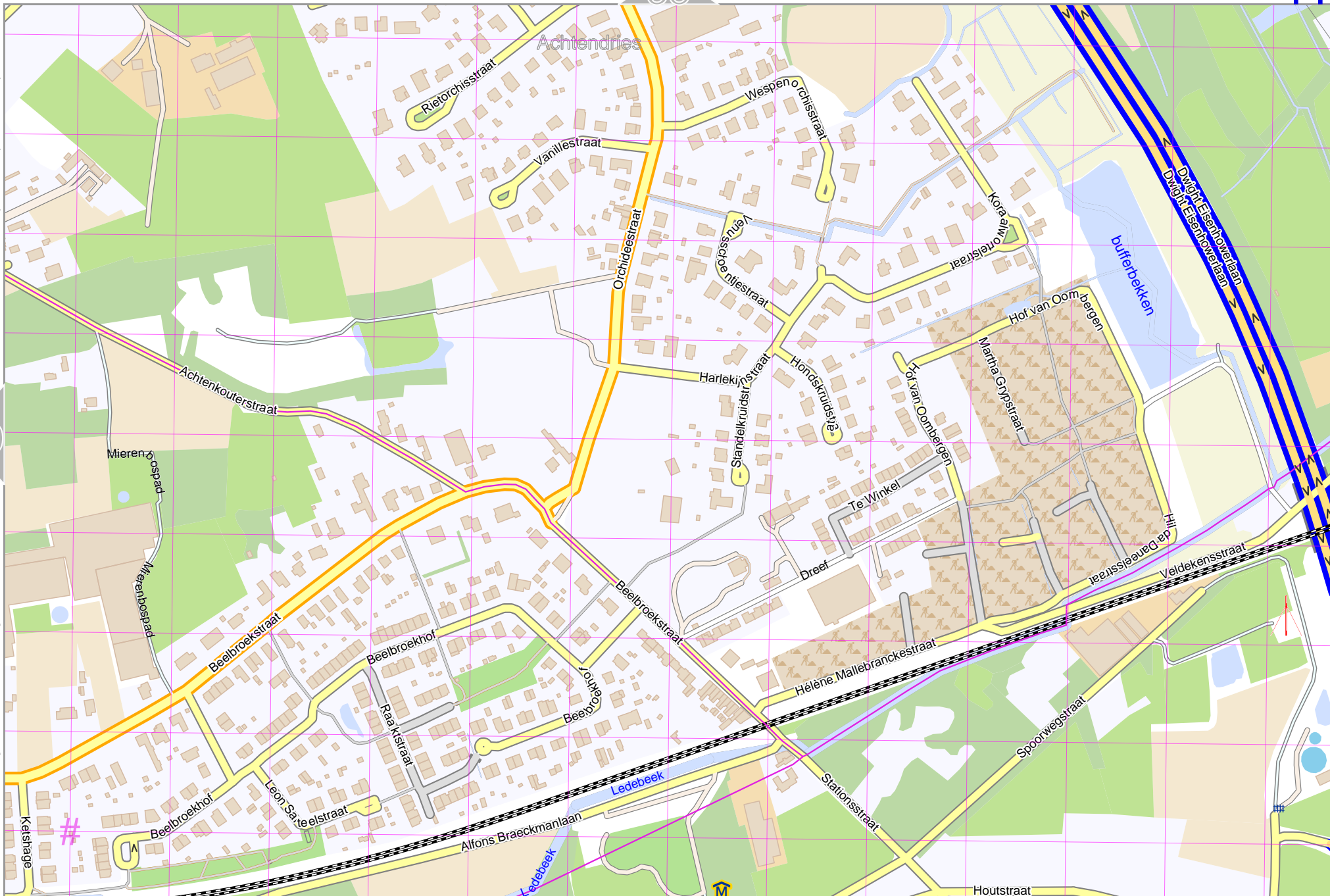


# UTM: 31 U easting 554.00 km northing 5657.80 km  
UTM-Grid-width = 100m



Map data © OpenStreetMap contributors

lon 3.78832 lat 51.06843 [nom. scale = 1 / 5000]



40

33

49

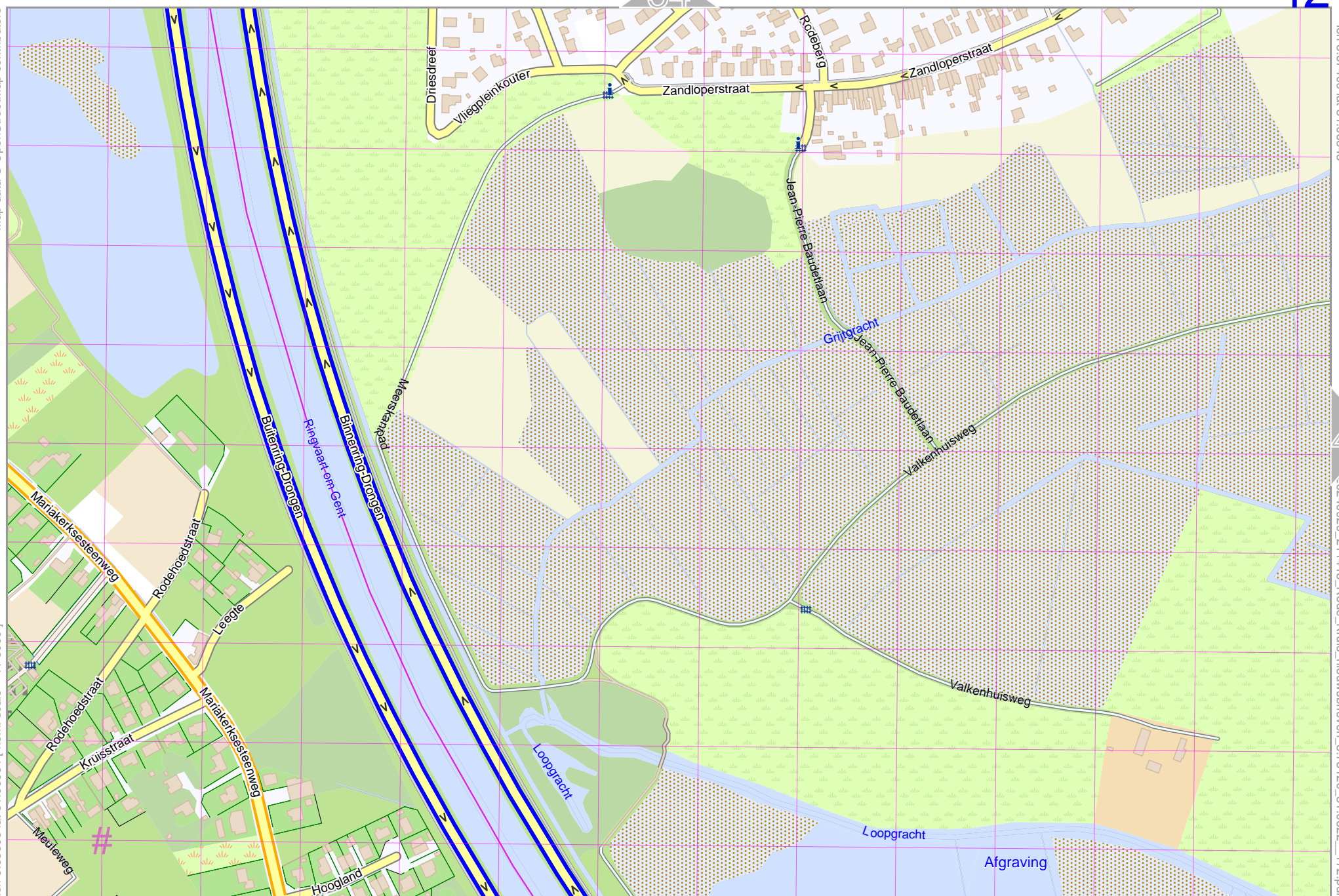
# UTM: 31 U easting 555.30 km northing 5657.80 km  
UTM-Grid-width = 100m

Map data © OpenStreetMap contributors

lon 3.65505 lat 51.06034 [ nom. scale = 1 / 5000 ]

lon 3.67409 lat 51.06943

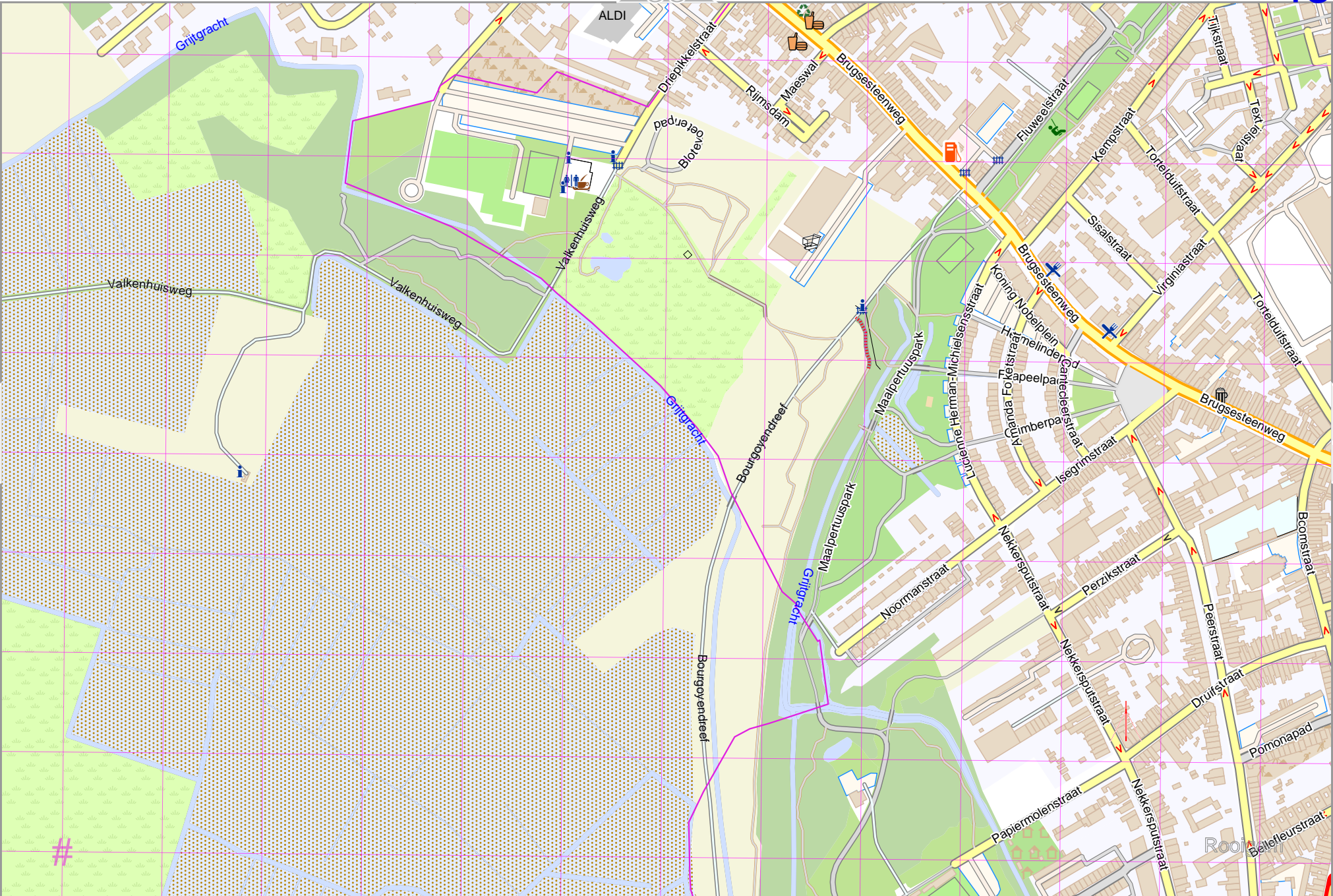
20240929\_211418\_Rode\_Kruis\_nieuwsbrieven\_3.73120\_51.0522\_172.pdf



# UTM: 31 U easting 546.00 km northing 5656.80 km  
UTM-Grid-width = 100m

Map data © OpenStreetMap contributors

lon 3.67409 lat 51.06034 [ nom. scale = 1 / 5000 ]



# UTM: 31 U easting 547.30 km northing 5656.80 km  
UTM-Grid-width = 100m

51

lon 3.69313 lat 51.06943

20240929\_211418\_Rode Kruis\_nieuwsbrieven\_3.73120\_51.0522\_172.pdf

Map data © OpenStreetMap contributors

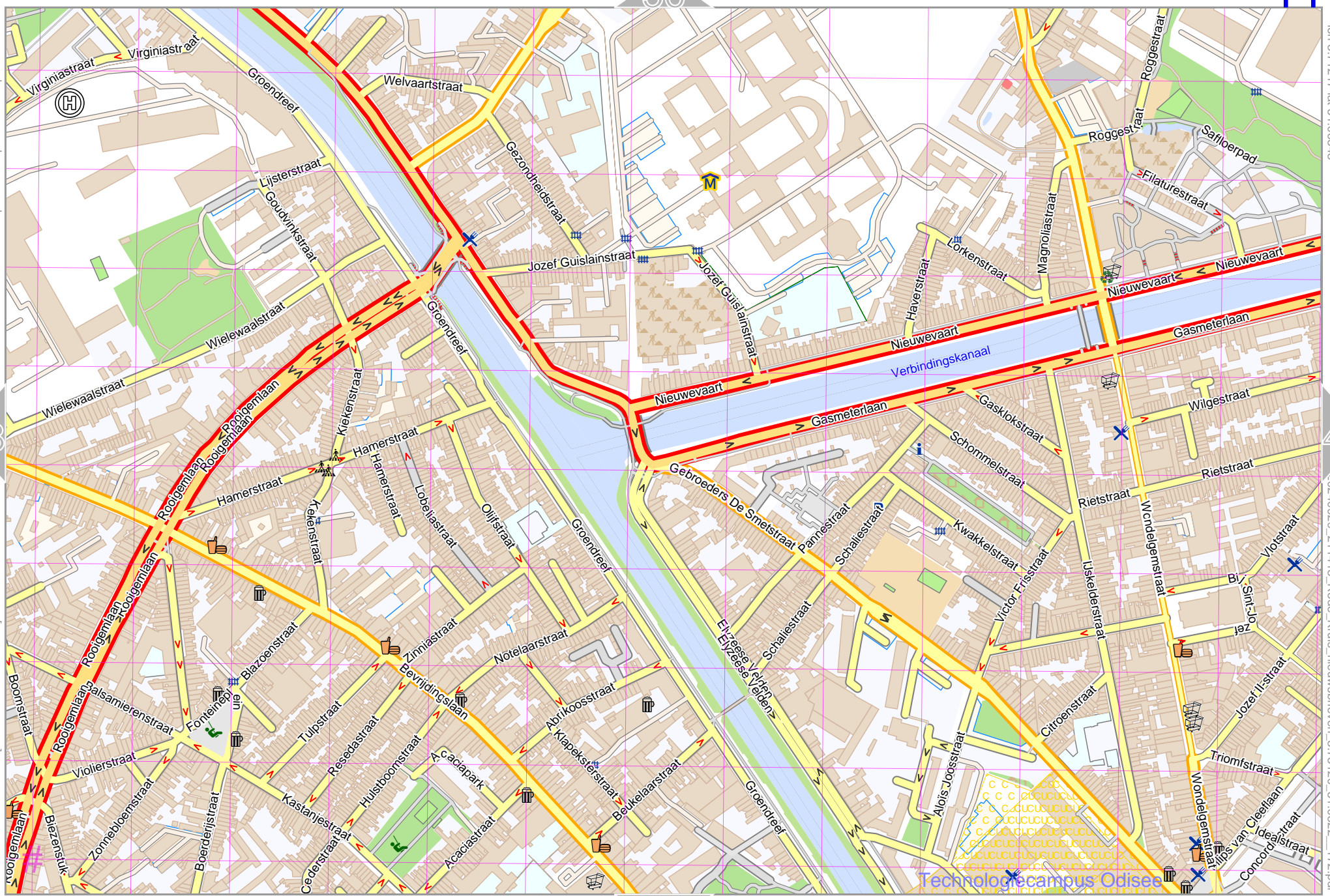
lon 3.71217 lat 51.06843

43

45

lon 3.69313 lat 51.06034 [norm. scale = 1/5000]

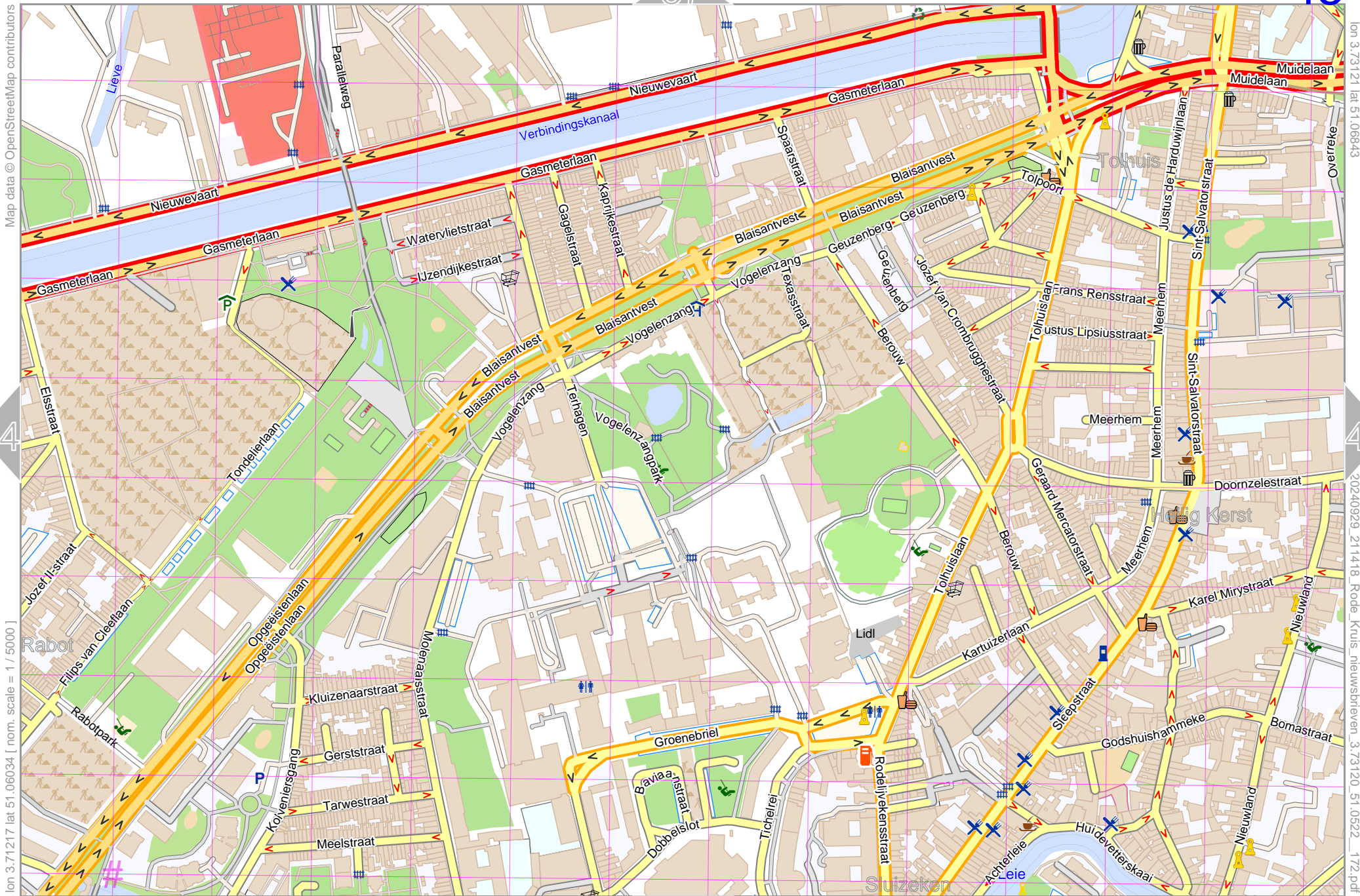
20240929\_211418\_Rode Kruis nieuwsbrieven\_3.73120\_51.0522\_172.pdf



# UTM: 31 U easting 548.60 km northing 5656.80 km  
 UTM-Grid-width = 100m

52

Technologyscampus Odisee



lon 3.71217 lat 51.06034 [norm. scale = 1 / 5000]

lon 3.73121 lat 51.06943

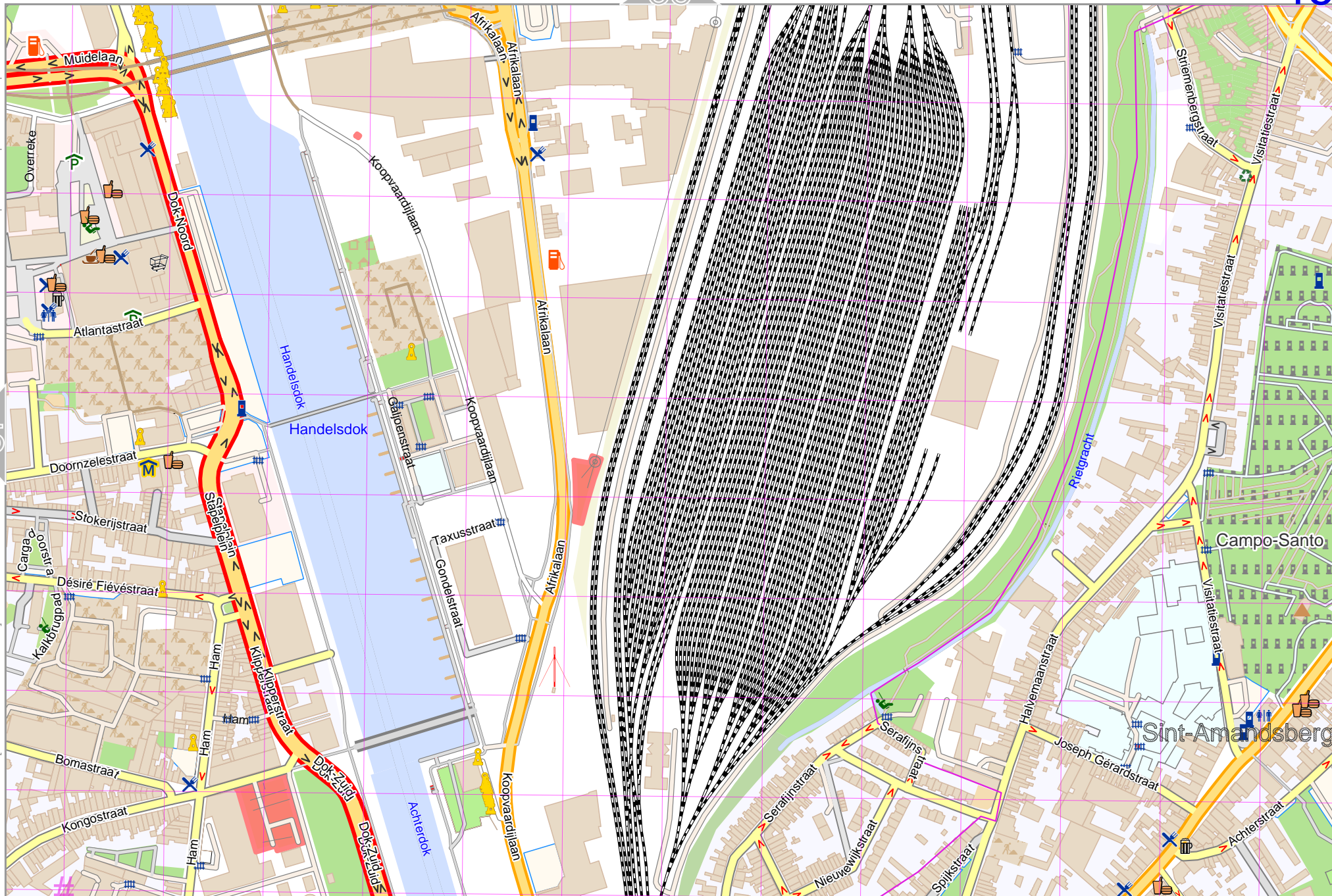
20240929\_211418\_Rode\_Kruis\_nieuwsbrieven\_3.73120\_51.0522\_172.pdf

# UTM: 31 U easting 550.00 km northing 5656.80 km  
UTM-Grid-width = 100m

Map data © OpenStreetMap contributors

lon 3.73121 lat 51.06034 [ nom. scale = 1 / 5000 ]

# UTM: 31 U easting 551.30 km northing 5656.80 km  
UTM-Grid-width = 100m



38

45

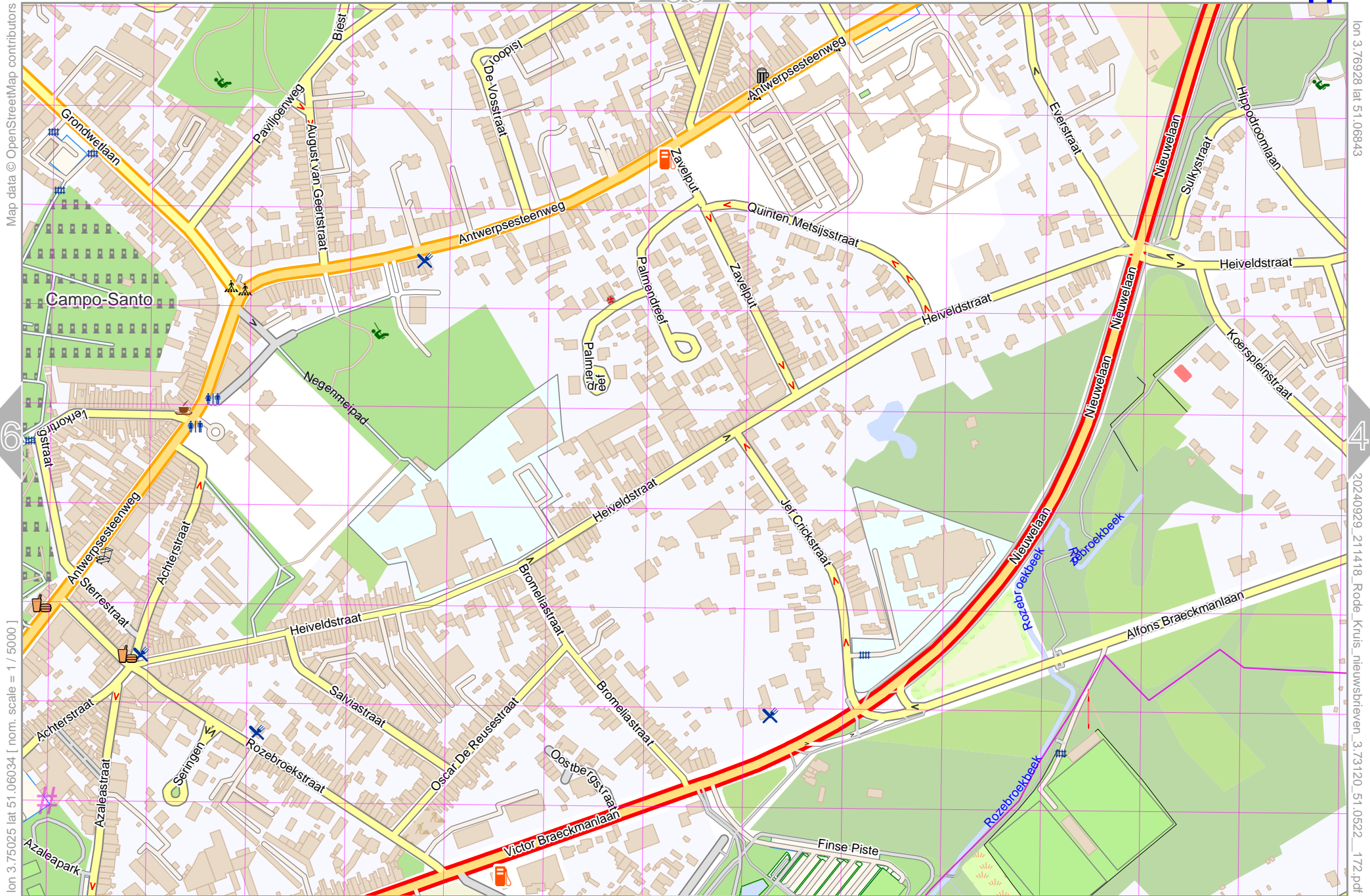
4

54

4

lon 3.75025 lat 51.06943

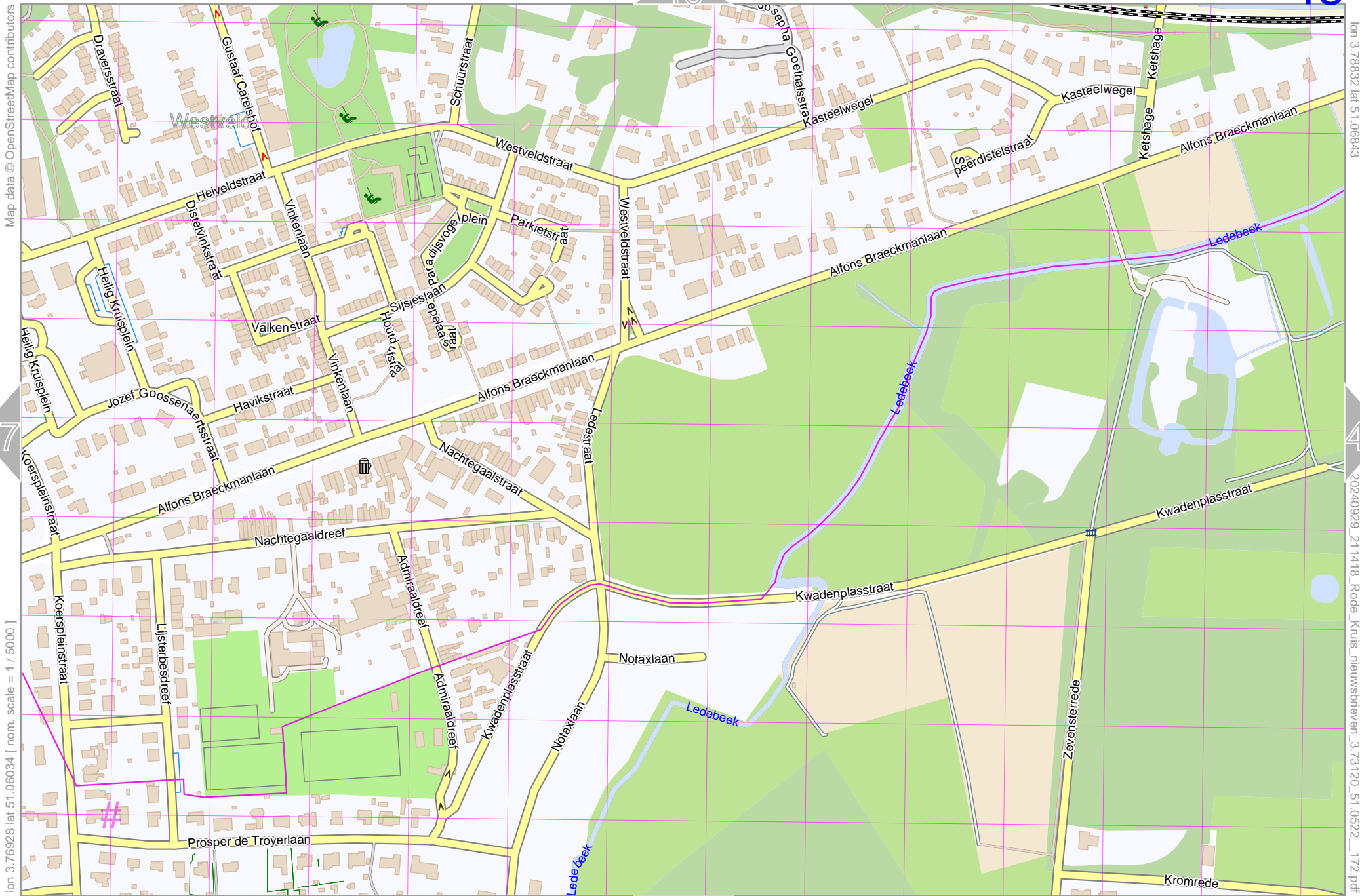
20240929\_211418\_Rode\_Kruis\_nieuwsbrieven\_3.73120\_51.0522\_172.pdf



lon 3.75025 lat 51.06034 [ nom. scale = 1 / 5000 ]

lon 3.76928 lat 51.06943 20240929\_211418\_Rode\_Kruis\_nieuwsbrieven\_3.73120\_51.0522\_172.pdf

# UTM: 31 U easting 552.60 km northing 5656.90 km  
UTM-Grid-width = 100m



Map data © OpenStreetMap contributors

lon 3.78328 lat 51.06343

47

49

lon 3.76928 lat 51.06034 [ nom. scale = 1 / 5000 ]

20240929\_211418\_Rode Kruis\_nieuwsbrieven\_3.73120\_51.0522\_172.pdf

40

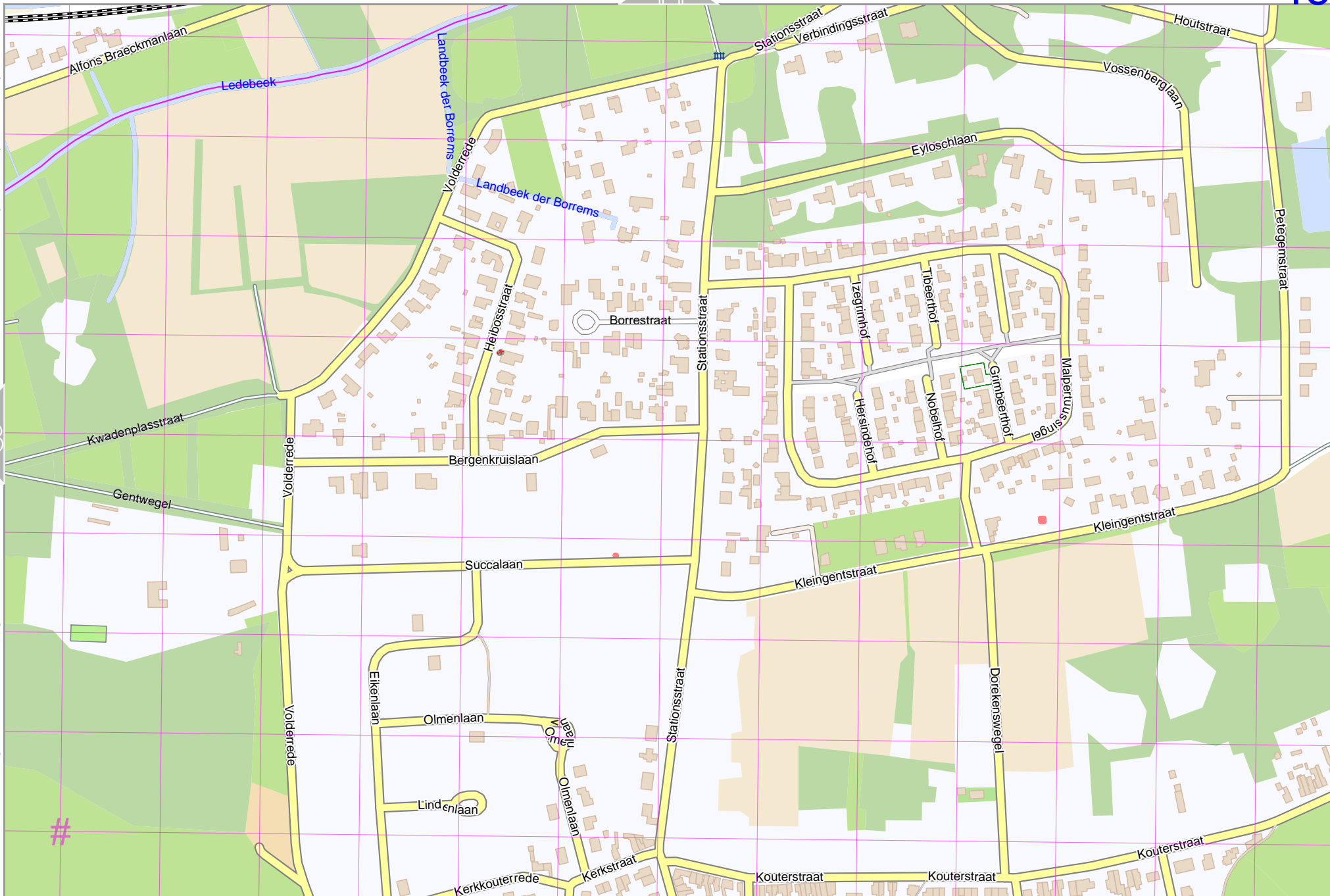
56

# UTM: 31 U easting 554.00 km northing 5656.90 km  
UTM-Grid-width = 100m



Map data © OpenStreetMap contributors

lon 3.78832 lat 51.06034 [ nom. scale = 1 / 5000 ]



48

41

57

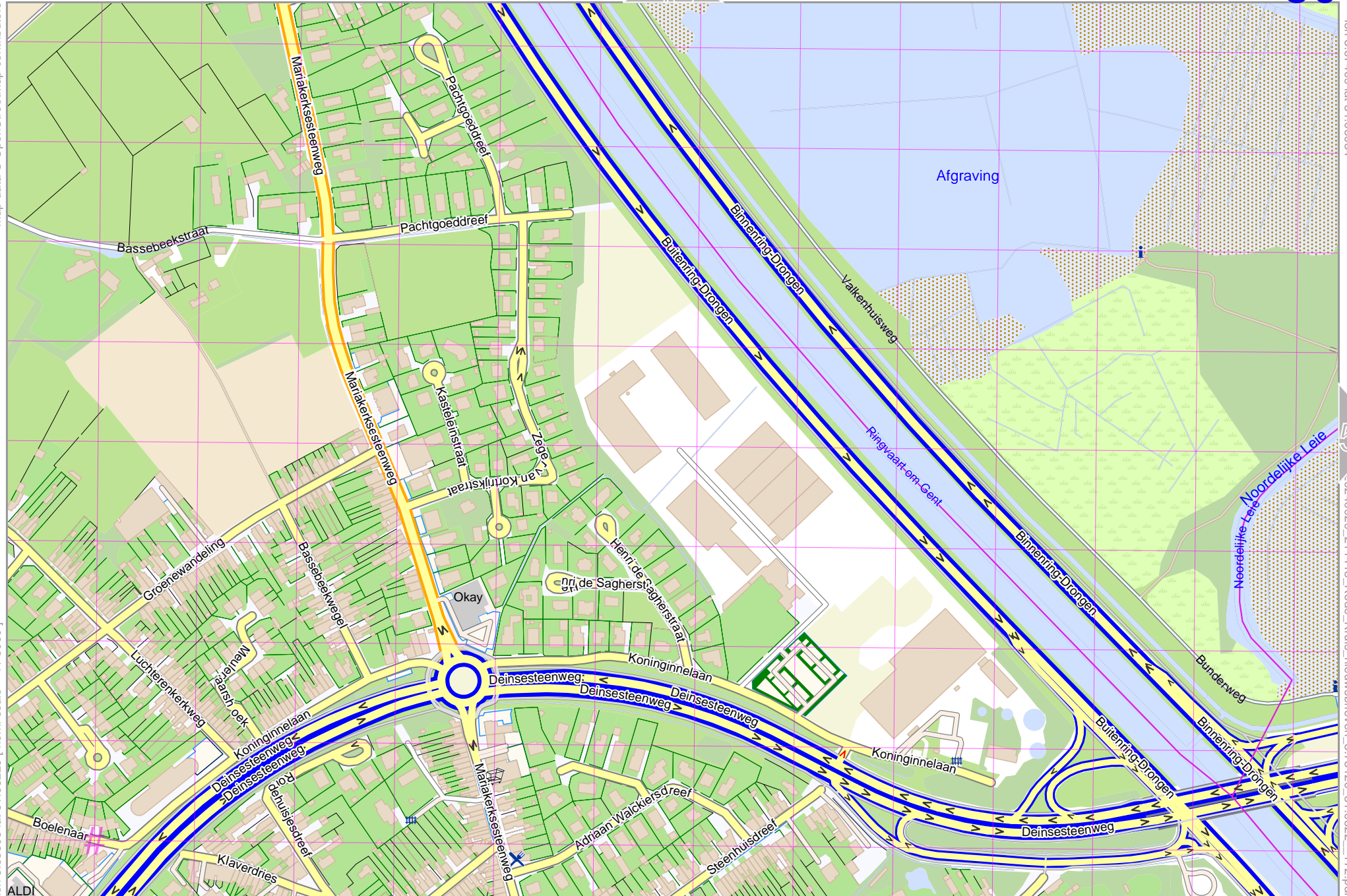
# UTM: 31 U easting 555.30 km northing 5656.90 km  
UTM-Grid-width = 100m

Map data © OpenStreetMap contributors

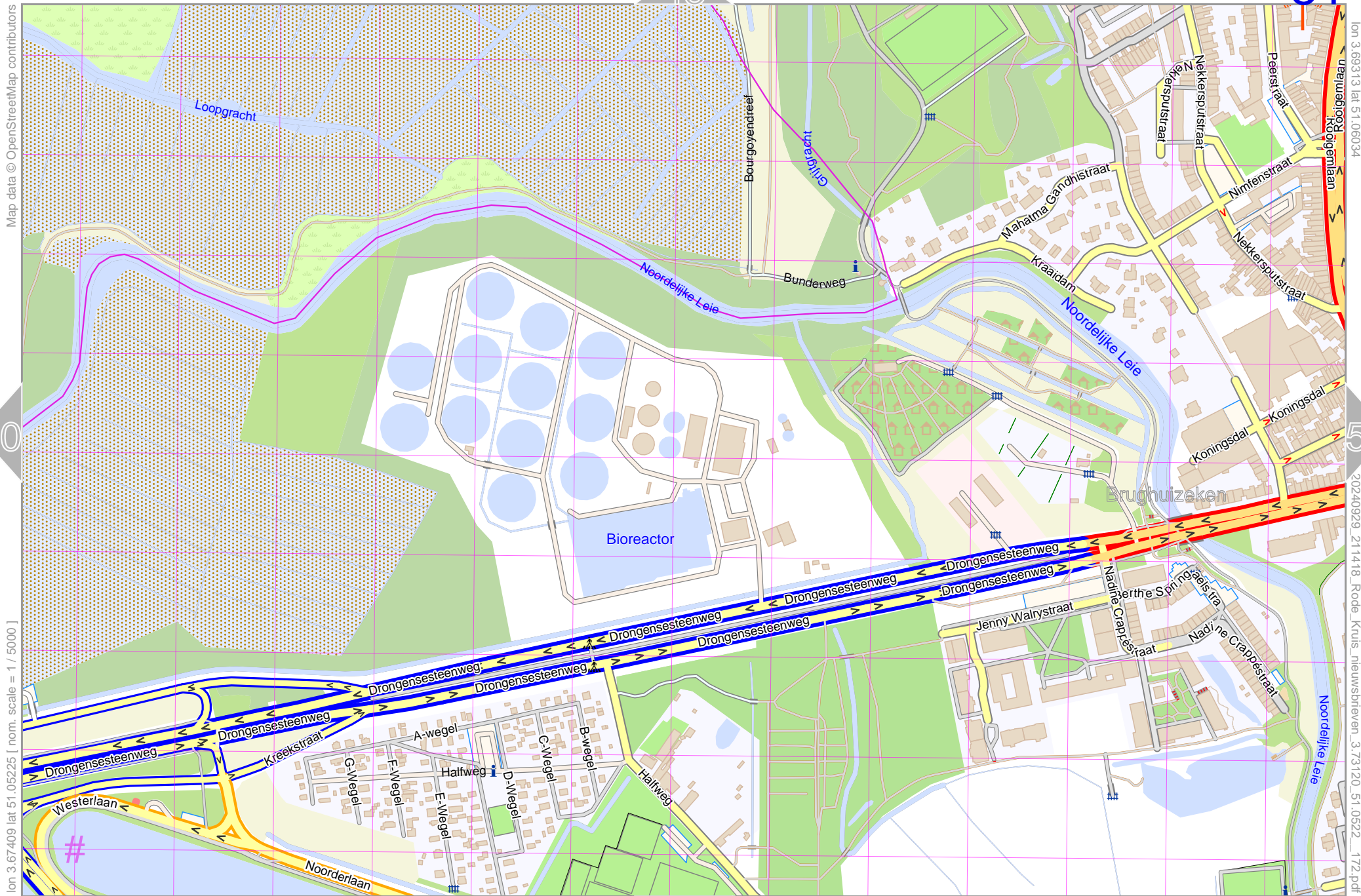
lon 3.67409 lat 51.06034

lon 3.65505 lat 51.06225 [ nom. scale = 1 / 5000 ]

20240929\_211418\_Rode Kruis nieuwsbrieven\_3.73120\_51.0522\_172.pdf



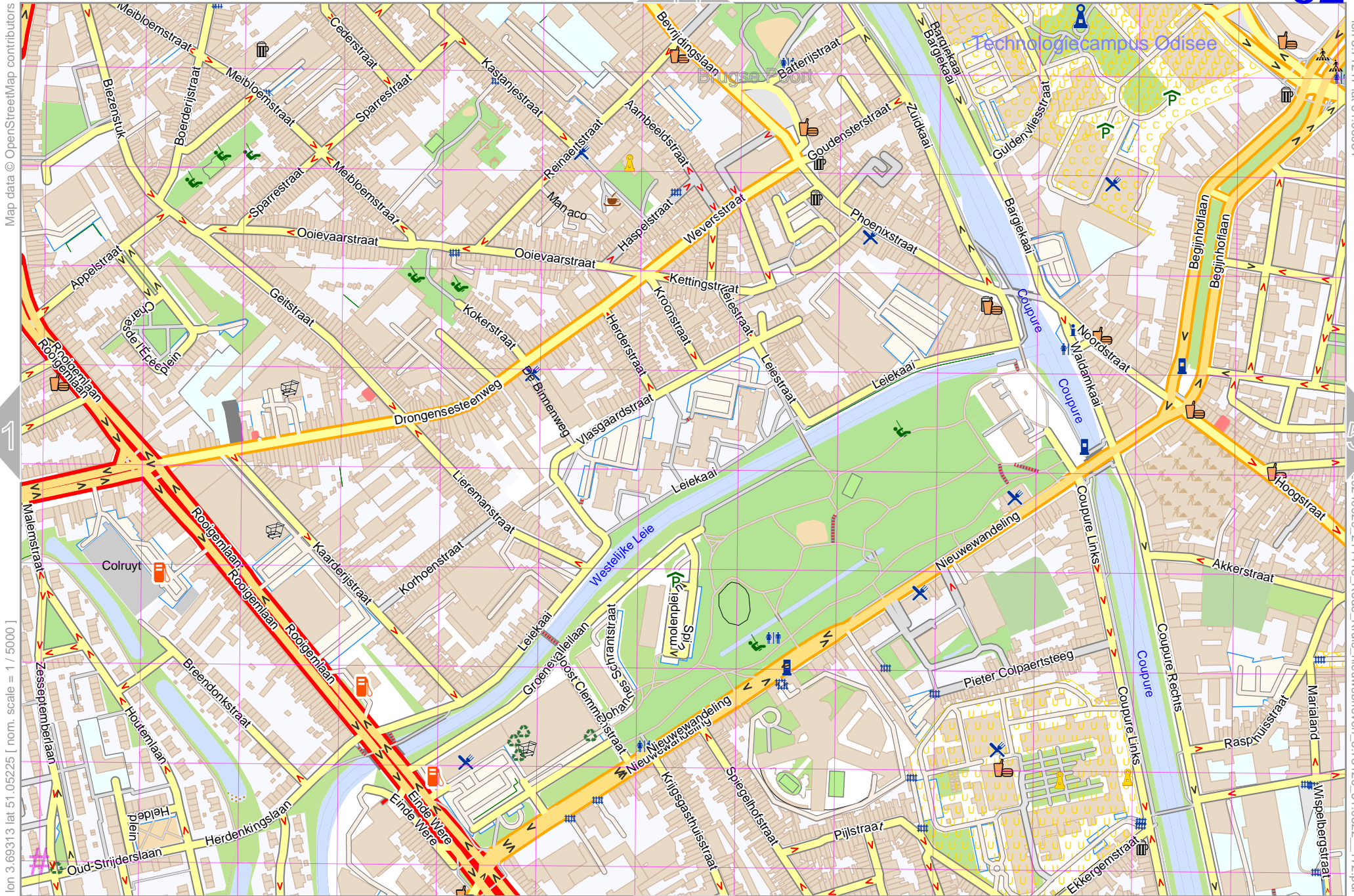
# UTM: 31 U easting 546.00 km northing 5655.90 km  
 UTM-Grid-width = 100m



lon 3.67409 lat 51.06225 [norm. scale = 1 / 5000]

lon 3.69313 lat 51.06034  
20240929\_211418\_Rode\_Kruis\_nieuwsbrieven\_3.73120\_51.0522\_172.pdf

# UTM: 31 U easting 547.30 km northing 5655.90 km  
UTM-Grid-width = 100m



lon 3.69313 lat 51.05225 [ nom. scale = 1 / 50000 ]

# UTM: 31 U easting 548.60 km northing 5655.90 km  
UTM-Grid-width = 100m

lon 3.71217 lat 51.06304

20240929\_211418\_Rode\_Kruis\_nieuwsbrieven\_3.73120\_51.0522\_172.pdf

Map data © OpenStreetMap contributors

lon 3.73121 lat 51.06034

52

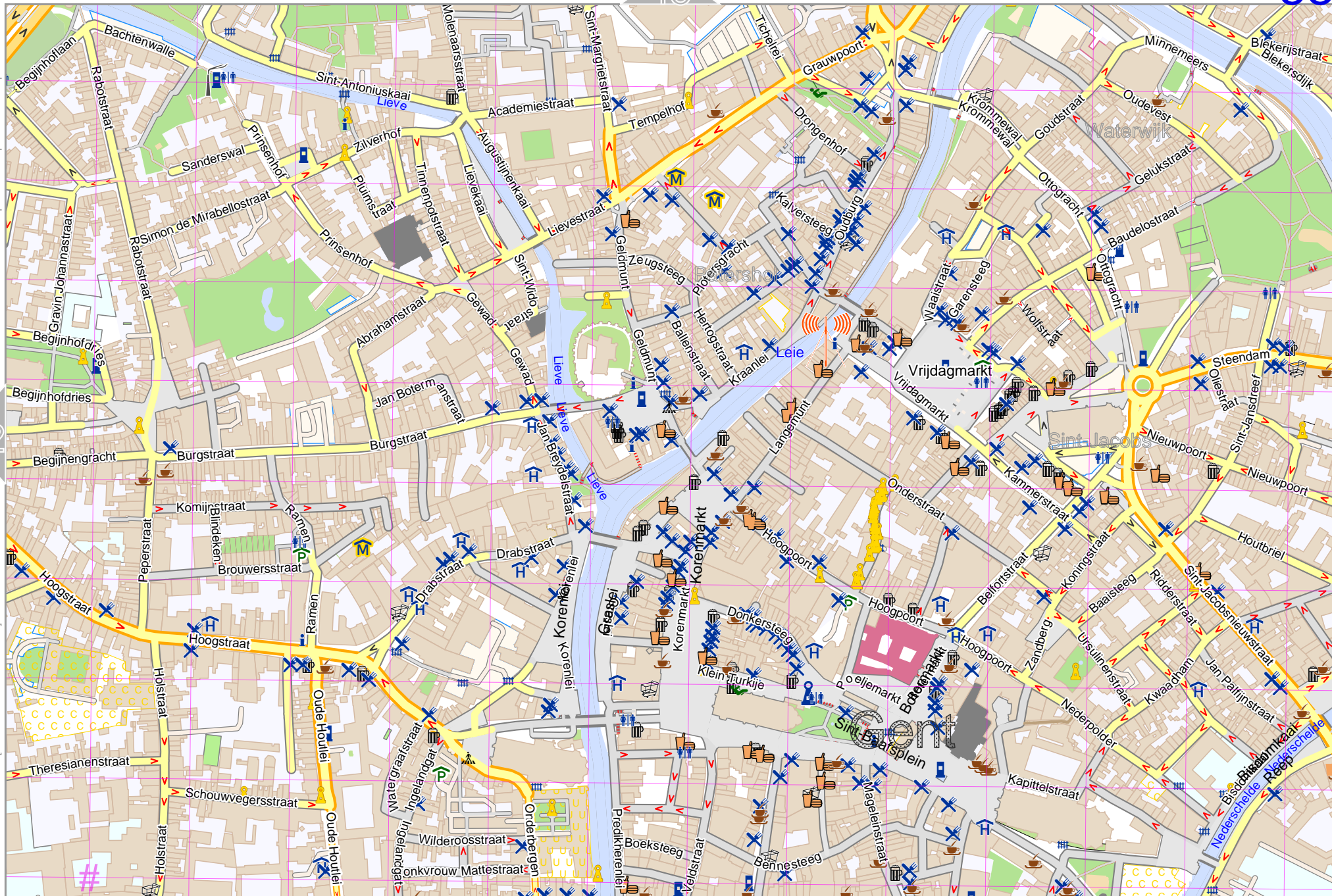
54

lon 3.71217 lat 51.06225 [ nom. scale = 1 / 5000 ]

20240929\_211418\_Rode\_Kruis\_nieuwsbrieven\_3.73120\_51.0522\_172.pdf

45

61



# UTM: 31 U easting 550.00 km northing 5655.90 km  
UTM-Grid-width = 100m

Map data © OpenStreetMap contributors

lon 3.75025 lat 51.06034

53

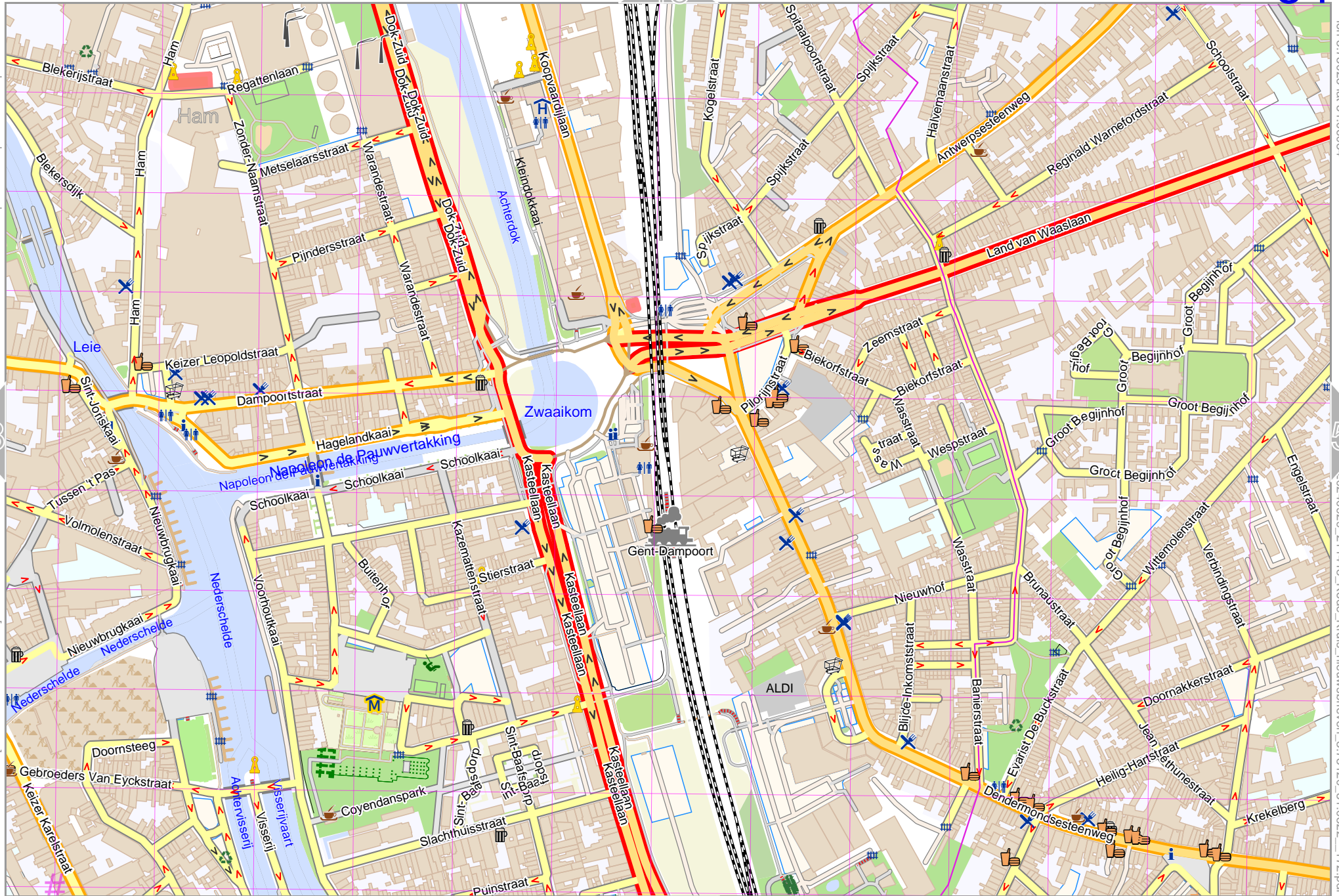
55

lon 3.73121 lat 51.06225 [norm. scale = 1 / 5000]

20240929\_211418\_Rode Kruis\_nieuwsbrieven\_3.73120\_51.0522\_172.pdf

46

62



# UTM: 31 U easting 551.30 km northing 5655.90 km  
 UTM-Grid-width = 100m



lon 3.75025 lat 51.05225 [ nom. scale = 1 / 5000 ]

lon 3.76928 lat 51.06034  
20240929\_211418\_Rode\_Kruis\_nieuwsbrieven\_3.73120\_51.0522\_172.pdf

# UTM: 31 U easting 552.60 km northing 5656.00 km  
UTM-Grid-width = 100m



lon 3.76928 lat 51.06225 [ nom. scale = 1 / 5000 ]

lon 3.78932 lat 51.06034

20240929\_211418\_Rode\_Kruis\_nieuwsbrieven\_3.73120\_51.0522\_172.pdf

# UTM: 31 U easting 554.00 km northing 5656.00 km  
UTM-Grid-width = 100m





Map data © OpenStreetMap contributors

lon 3.80736 lat 51.06034

pdfmap\_20240929\_211418\_Rode\_Kruis\_nieuwsbrieven\_3.73120\_51.0522\_172.pdf

lon 3.78832 lat 51.06225 [nom. scale = 1 / 5000]

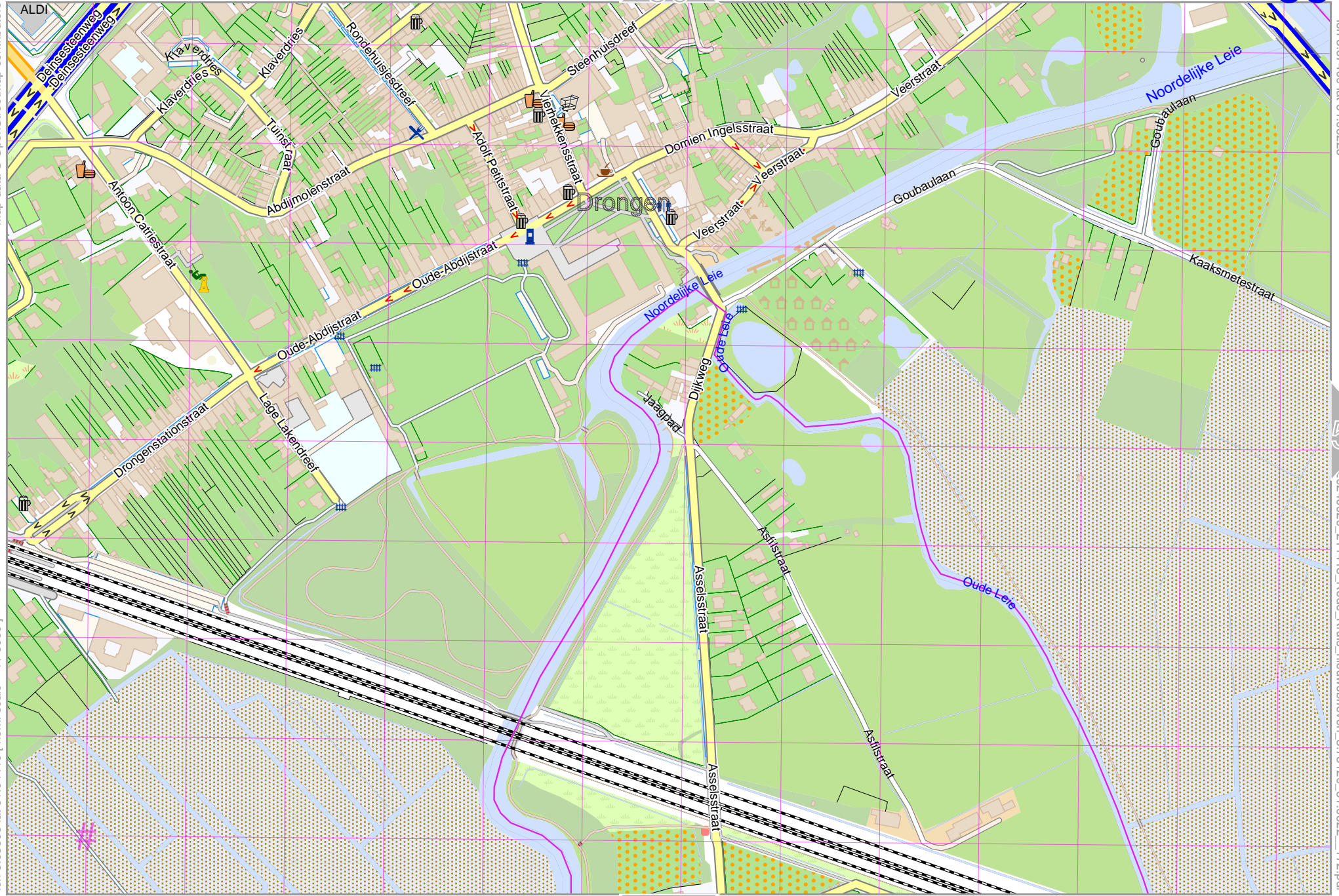
# UTM: 31 U easting 555.30 km northing 5656.00 km  
UTM-Grid-width = 100m

Map data © OpenStreetMap contributors

lon 3.67409 lat 51.05225

lon 3.65505 lat 51.04416 [ nom. scale = 1 / 5000 ]

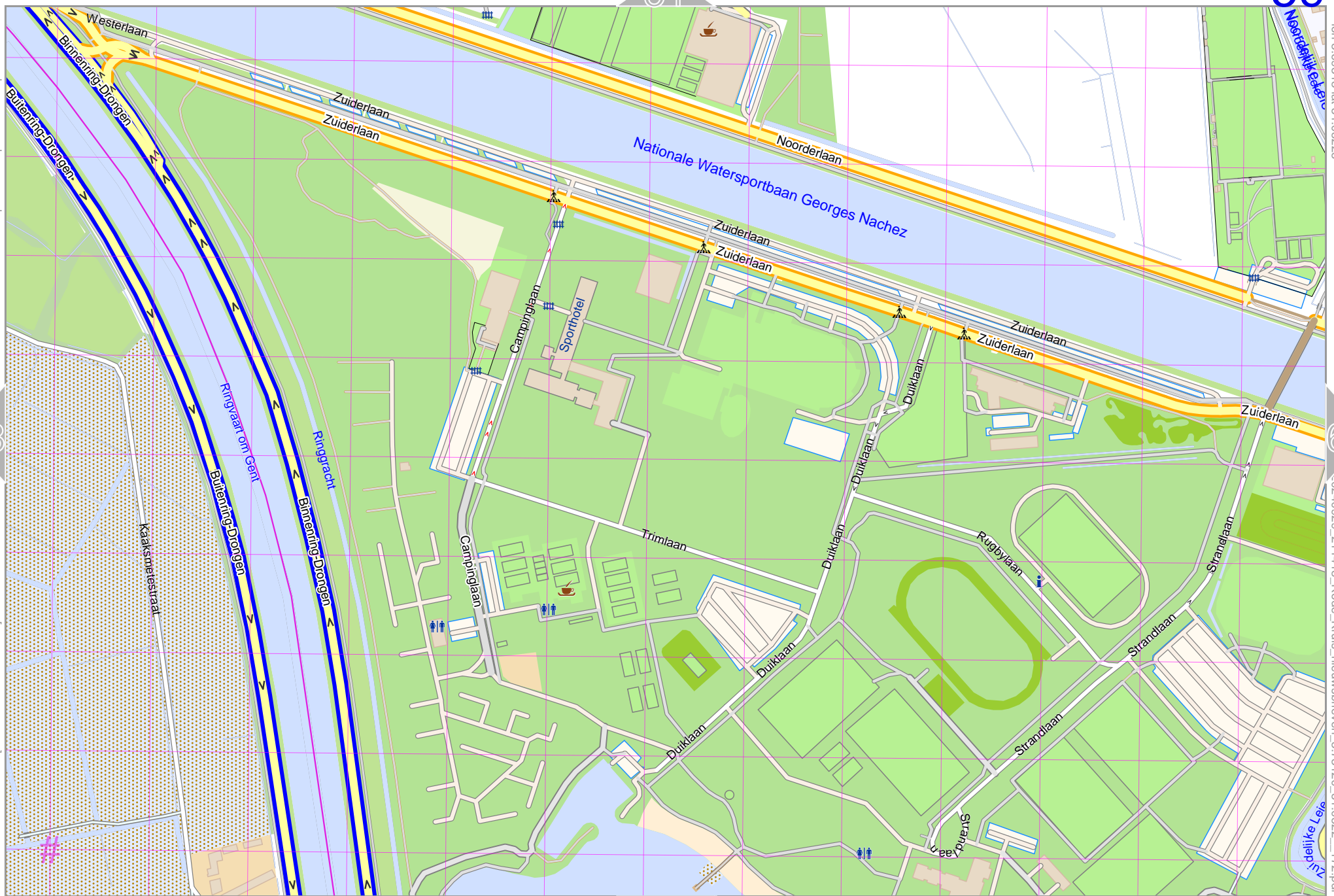
20240929\_211418\_Rode\_Kruis\_nieuwsbrieven\_3.73120\_51.0522\_172.pdf



# UTM: 31 U easting 546.00 km northing 5655.00 km  
 UTM-Grid-width = 100m

Map data © OpenStreetMap contributors

lon 3.69313 lat 51.05225



58

60

lon 3.67409 lat 51.04416 [ nom. scale = 1 / 5000 ]

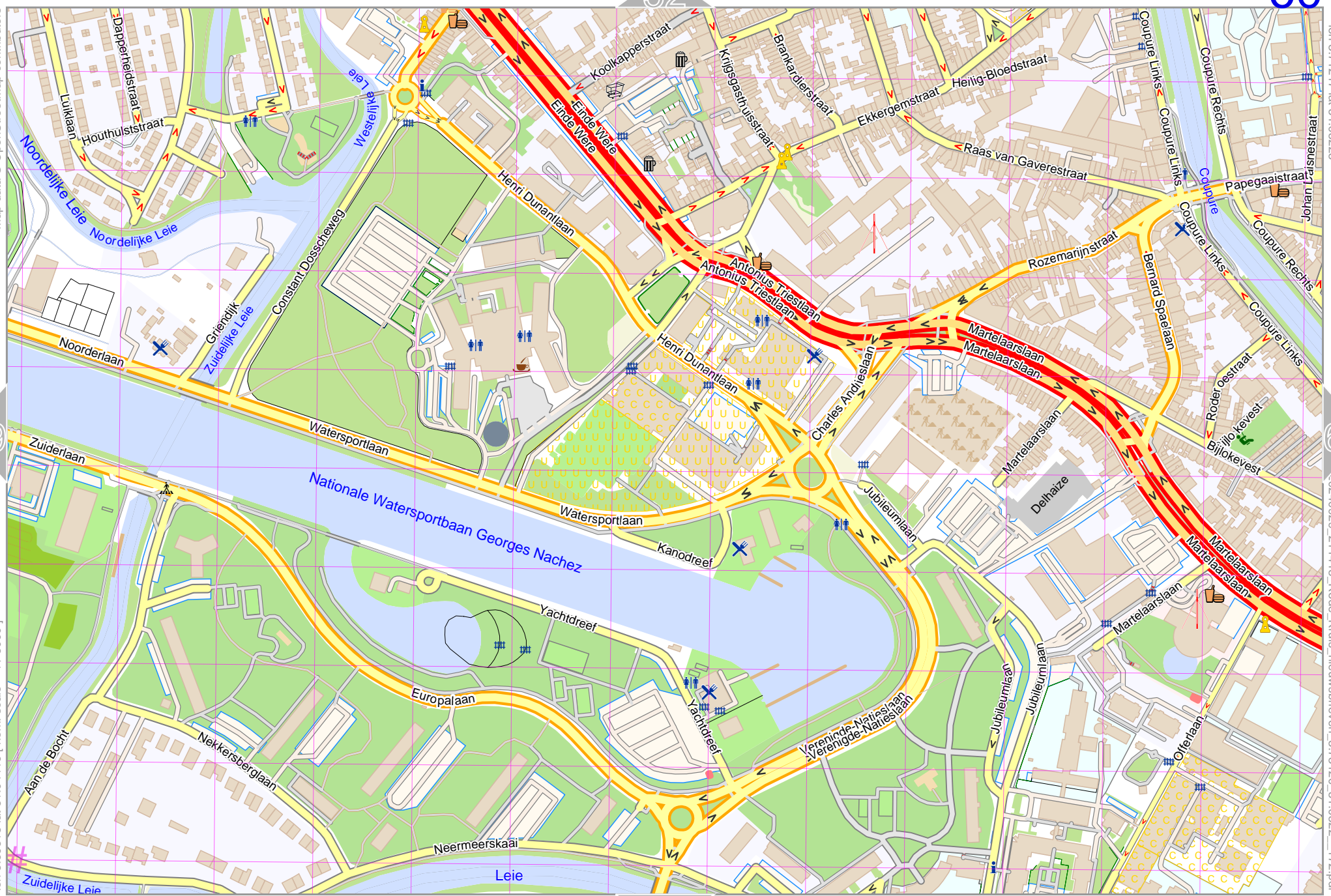
20240929\_211418\_Rode\_Kruis\_nieuwsbrieven\_3.73120\_51.0522\_172.pdf

# UTM: 31 U easting 547.30 km northing 5655.00 km  
UTM-Grid-width = 100m

67

Map data © OpenStreetMap contributors

lon 3.69313 lat 51.04416 [ nom. scale = 1 / 5000 ]

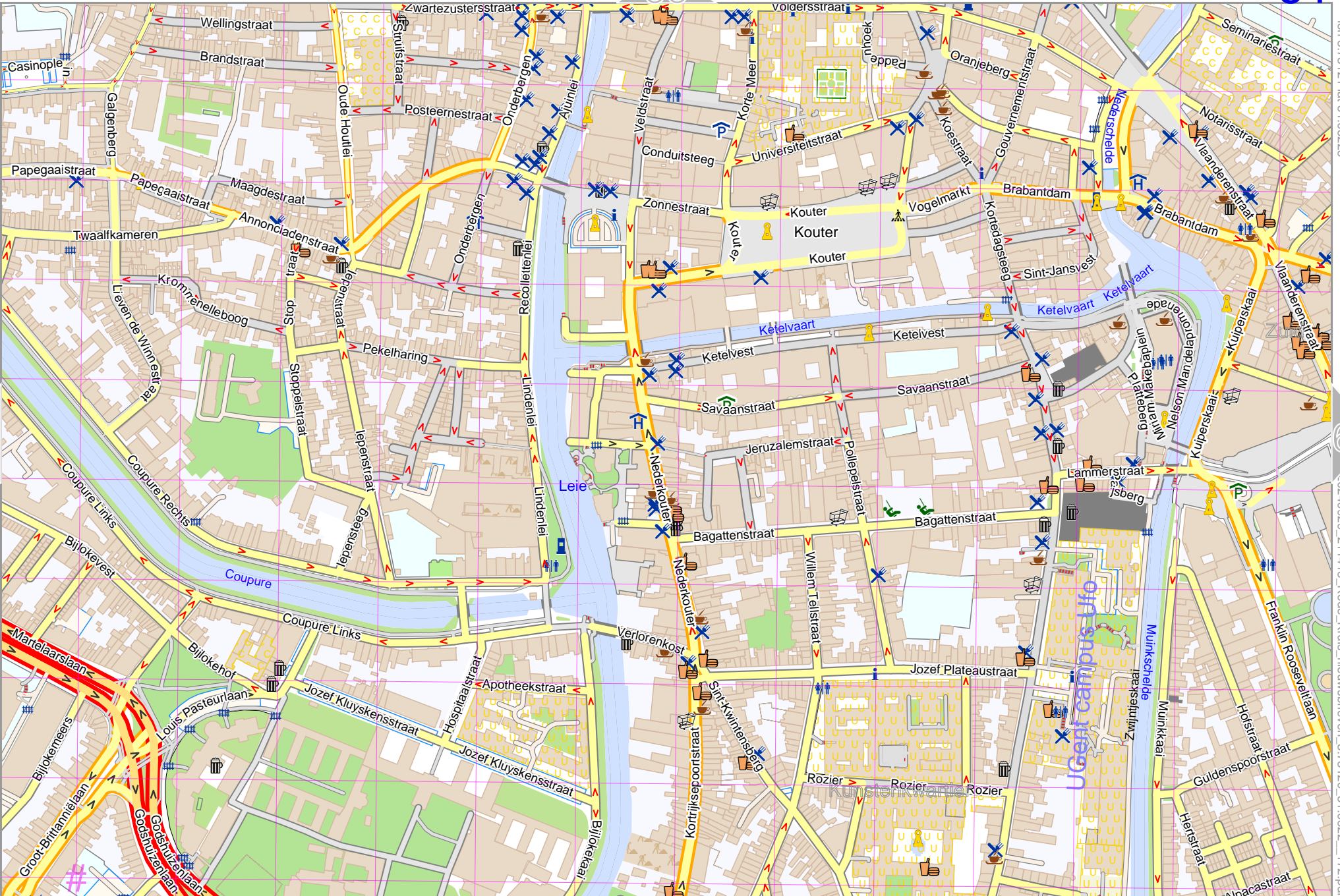


# UTM: 31 U easting 548.60 km northing 5655.00 km  
UTM-Grid-width = 100m

lon 3.71217 lat 51.05225 20240929\_211418\_Rode\_Kruis\_nieuwsbrieven\_3.73120\_51.0522\_172.pdf

Map data © OpenStreetMap contributors

lon 3.71217 lat 51.04416 [ nom. scale = 1 / 5000 ]



lon 3.71217 lat 51.05225

20240929\_211418\_Rode\_Kruis\_nieuwsbrieven\_3.712170\_51.0522\_172.pdf

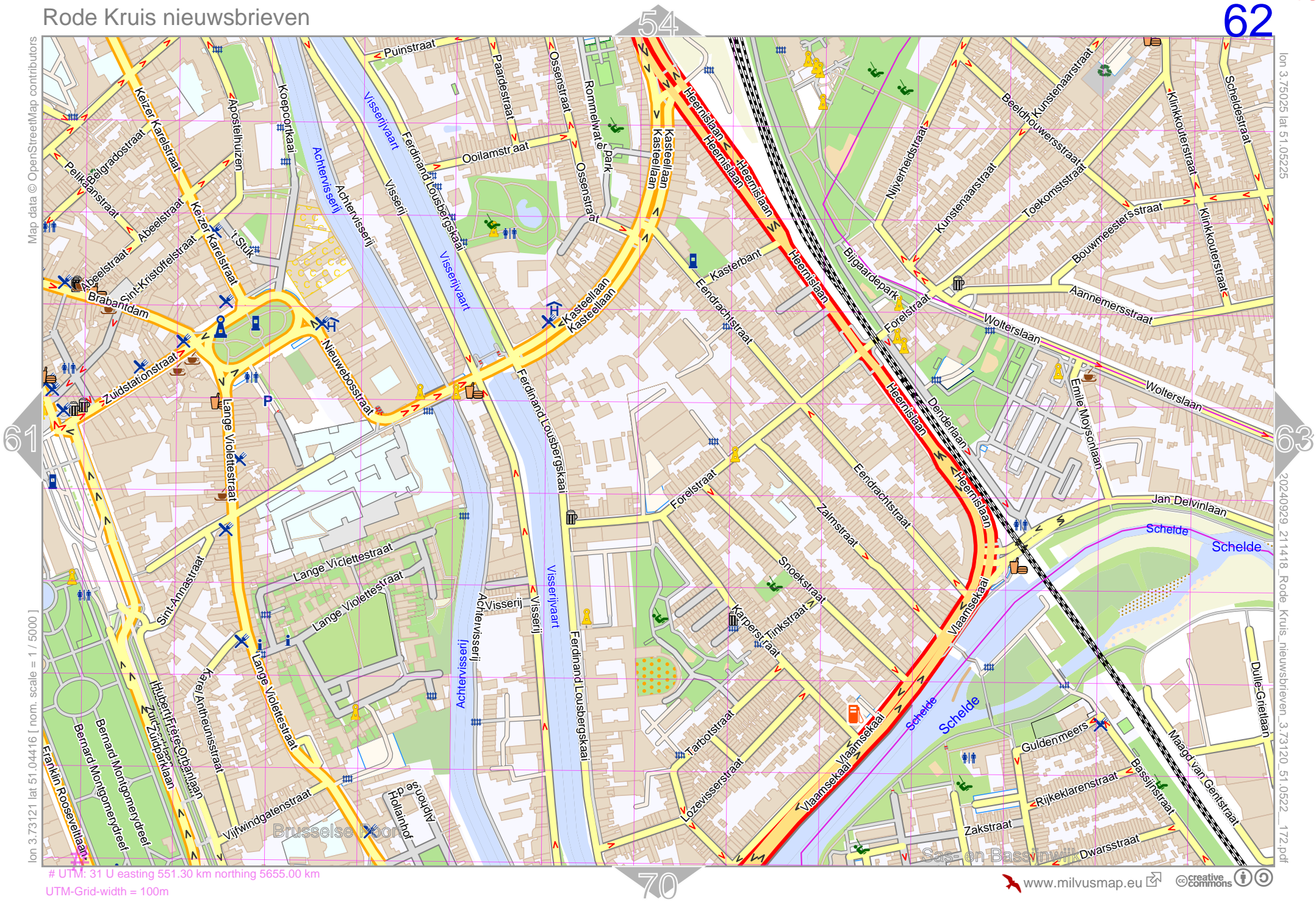
# UTM: 31 U easting 550.00 km northing 5655.00 km  
UTM-Grid-width = 100m

Map data © OpenStreetMap contributors

lon 3.73121 lat 51.04416 [ nom. scale = 1 / 5000 ]

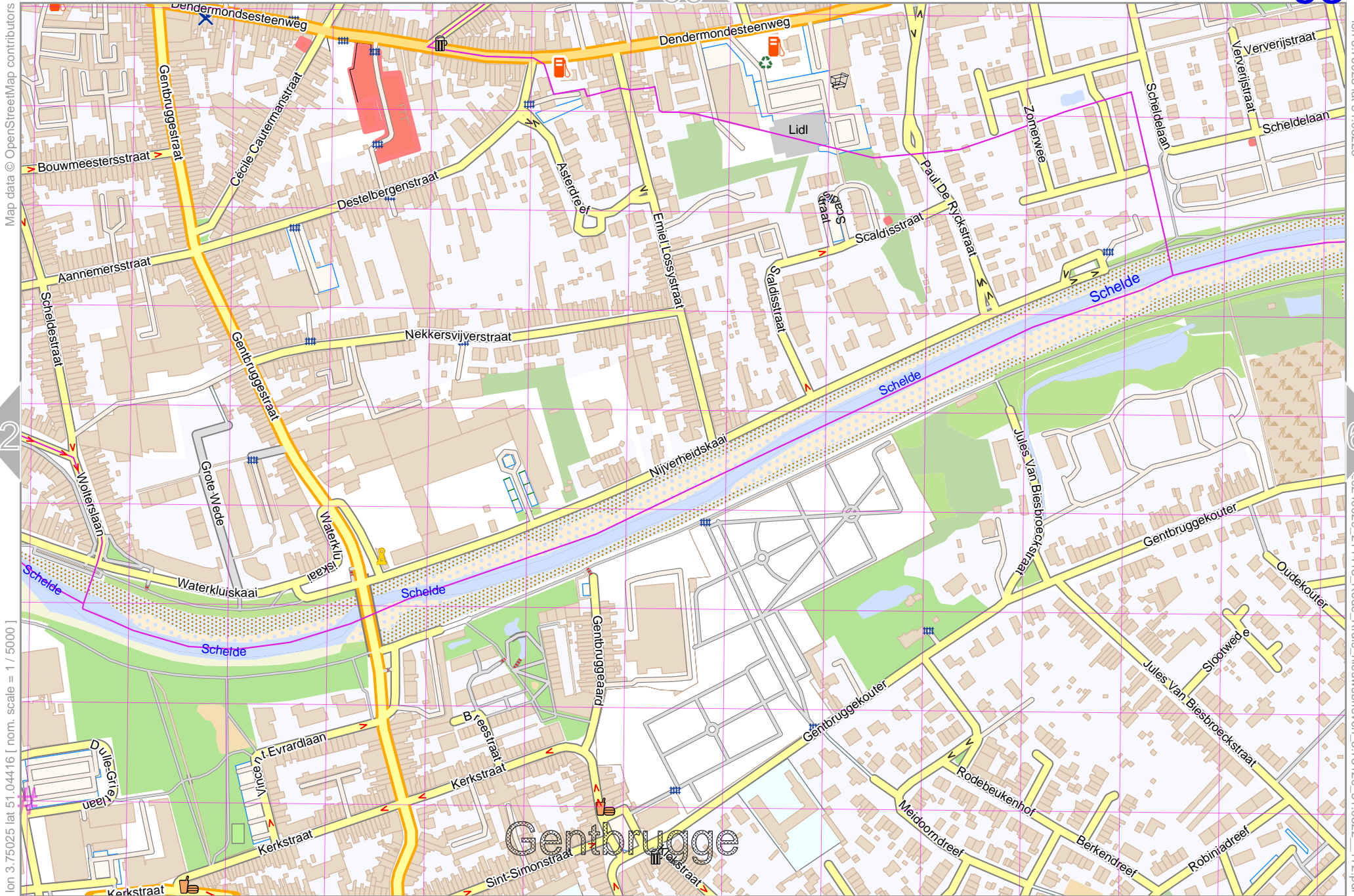
# UTM: 31 U easting 551.30 km northing 5655.00 km

UTM-Grid-width = 100m



lon 3.75025 lat 51.05225

20240929\_211418\_Rode\_Kruis\_nieuwsbrieven\_3.73120\_51.0522\_172.pdf



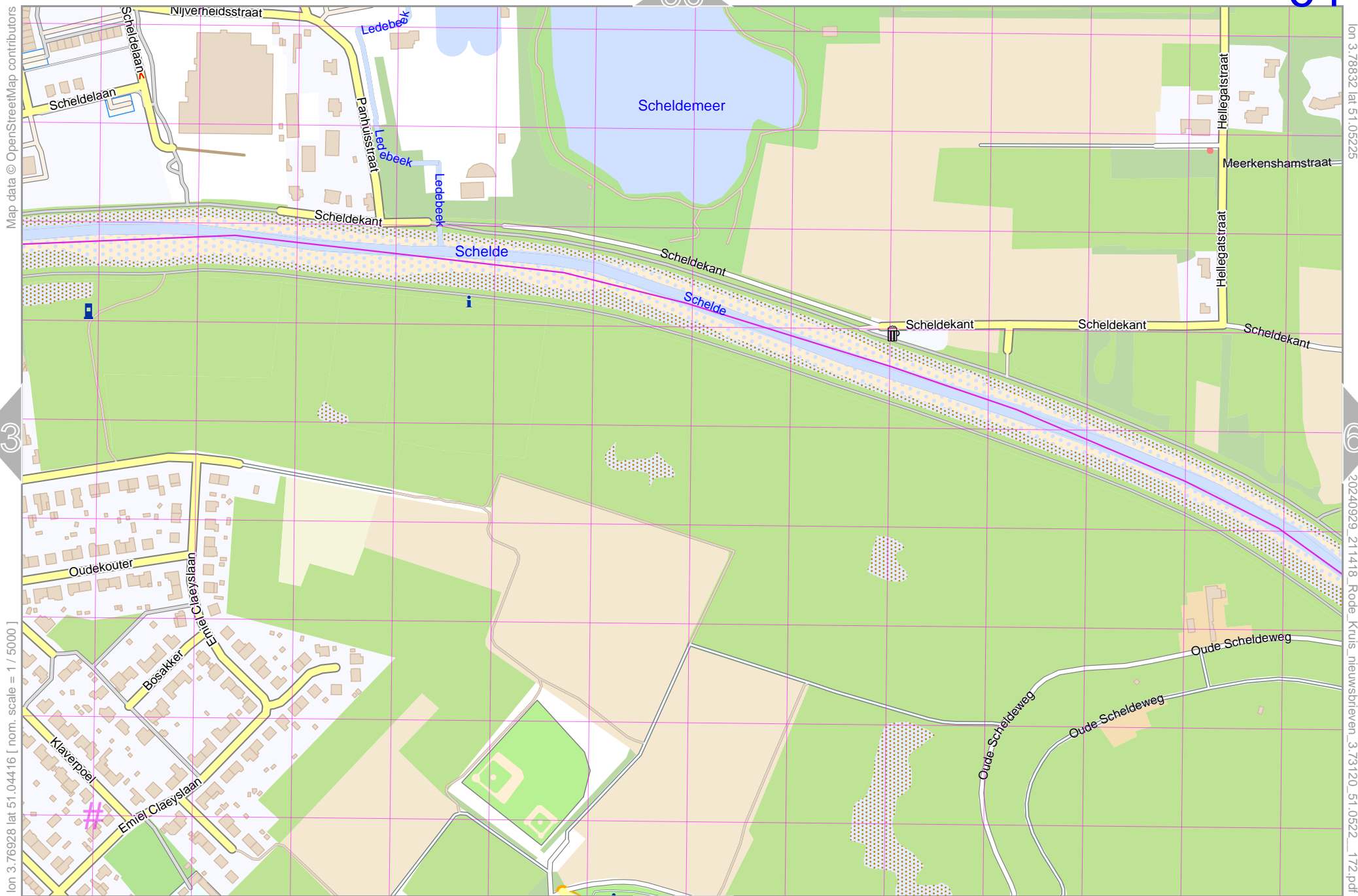
Map data © OpenStreetMap contributors

lon 3.76928 lat 51.05225

[lon 3.75025 lat 51.04416 | nom. scale = 1 / 50000

20240929\_211418\_Rode\_Kruis\_nieuwsbrieven\_3.73120\_51.0522\_172.pdf

# UTM: 31 U easting 552.60 km northing 5655.10 km  
UTM-Grid-width = 100m



Map data © OpenStreetMap contributors

lon 3.78832 lat 51.05225

63

65

lon 3.76928 lat 51.04416 [norm. scale = 1/5000]

20240929\_211418\_Rode\_Kruis\_nieuwsbrieven\_3.73120\_51.0522\_172.pdf

# UTM: 31 U easting 554.00 km northing 5655.10 km  
UTM-Grid-width = 100m

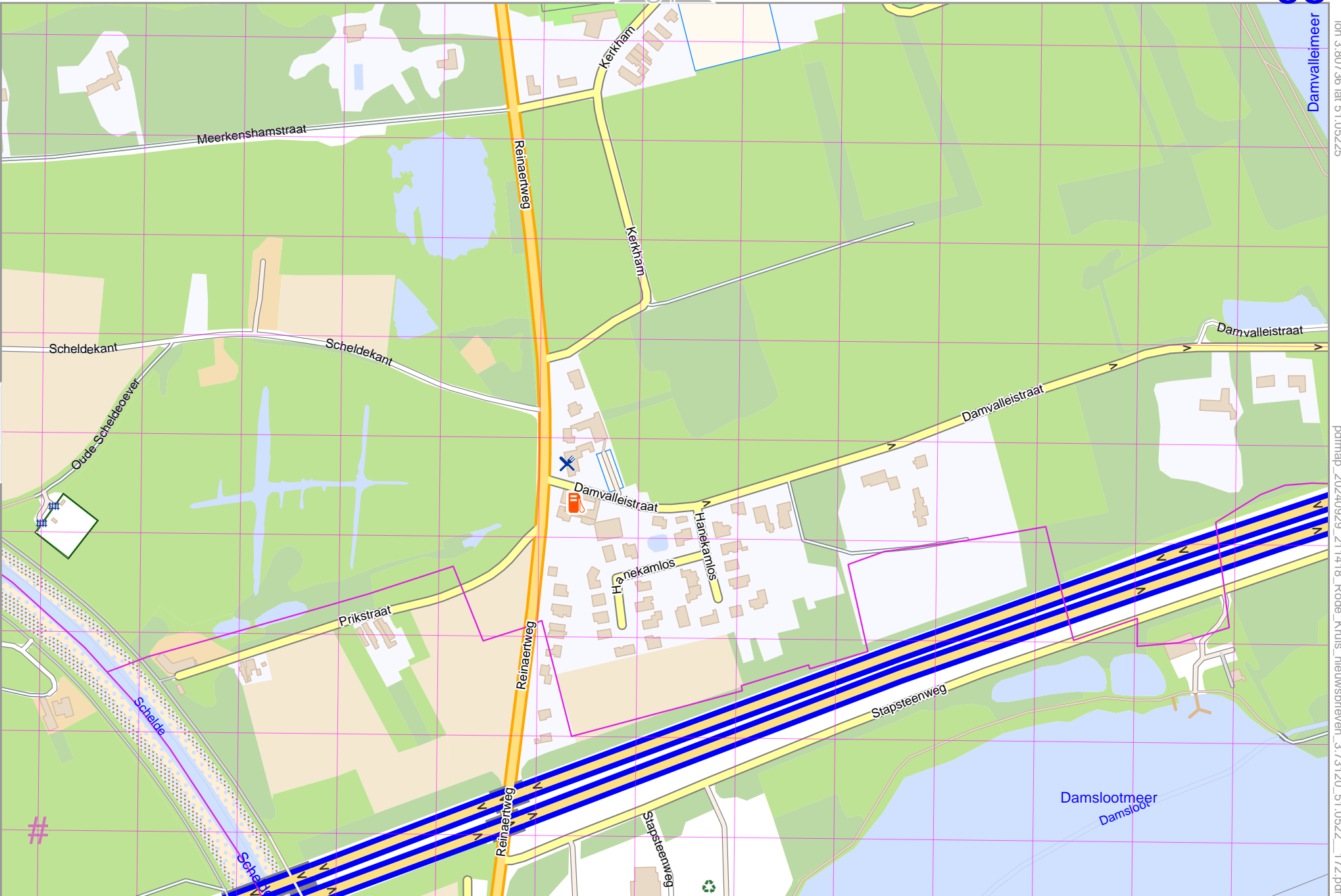
72



Map data © OpenStreetMap contributors

64

lon 3.78832 lat 51.04416 [ nom. scale = 1 / 5000 ]



lon 3.80736 lat 51.05225

pdfmap\_20240929\_211418\_Rode\_Kruis\_nieuwsbrieven\_3.78120\_51.0522\_172.pdf

# UTM: 31 U easting 555.30 km northing 5655.10 km

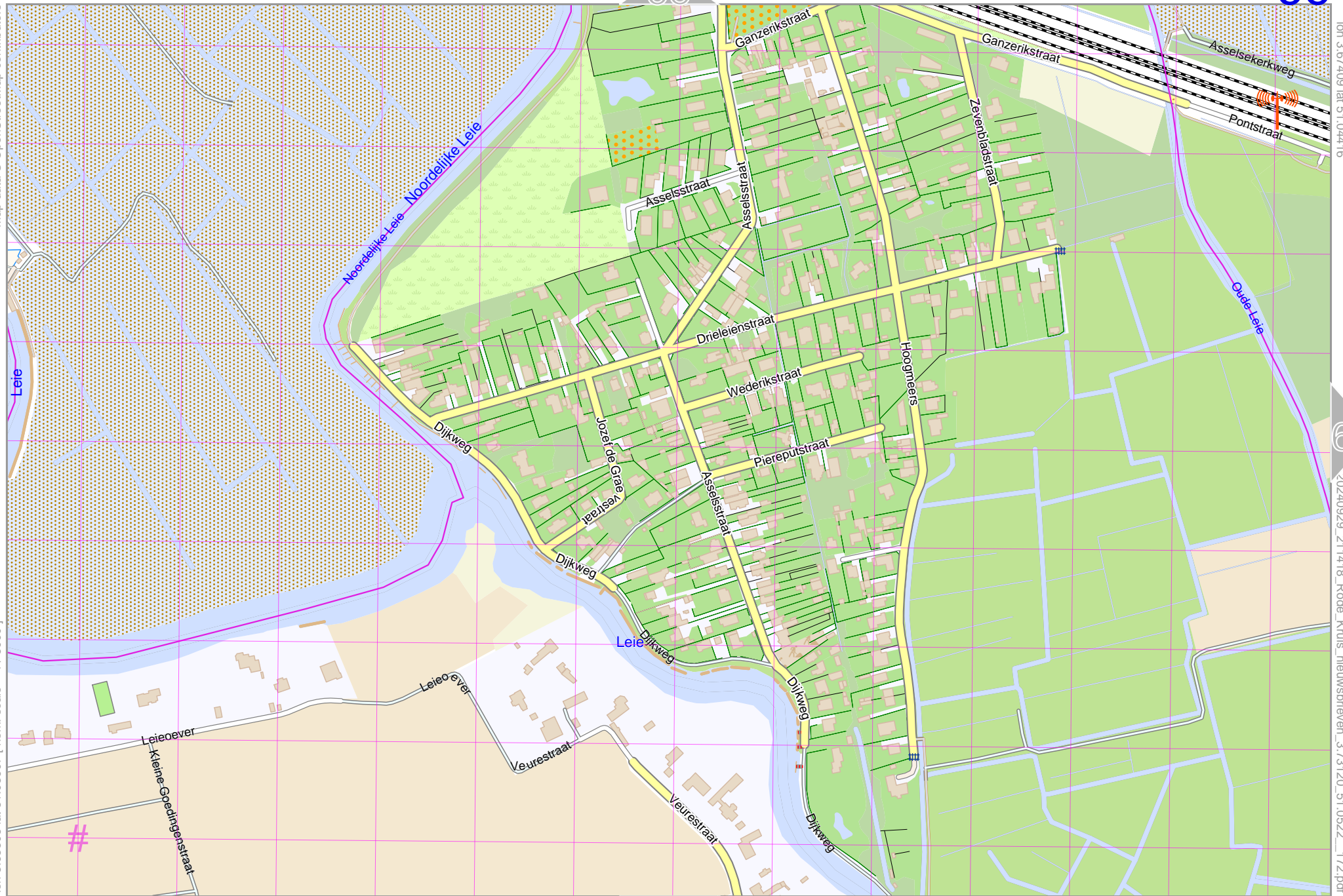
UTM-Grid-width = 100m

73

Map data © OpenStreetMap contributors

lon 3.65505 lat 51.03607 [ nom. scale = 1 / 5000 ]

# UTM: 31 U easting 546.00 km northing 5654.10 km  
UTM-Grid-width = 100m



58

lon 3.67409 lat 51.04416

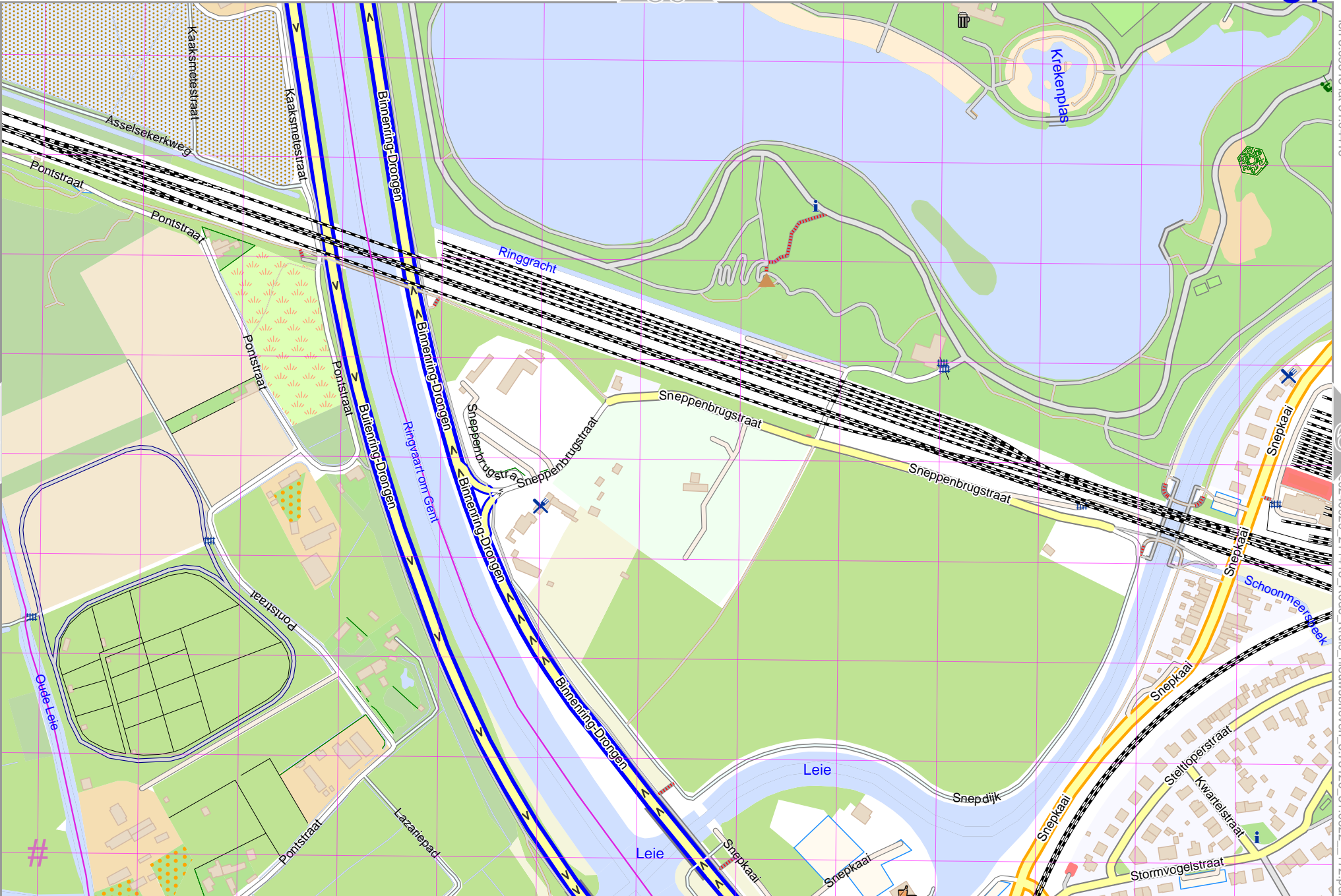
20240929\_211418\_Rode\_Kruis\_nieuwsbrieven\_3.73120\_51.0522\_172.pdf

67

74

Map data © OpenStreetMap contributors

lon 3.67409 lat 51.03607 [ nom. scale = 1 / 5000 ]



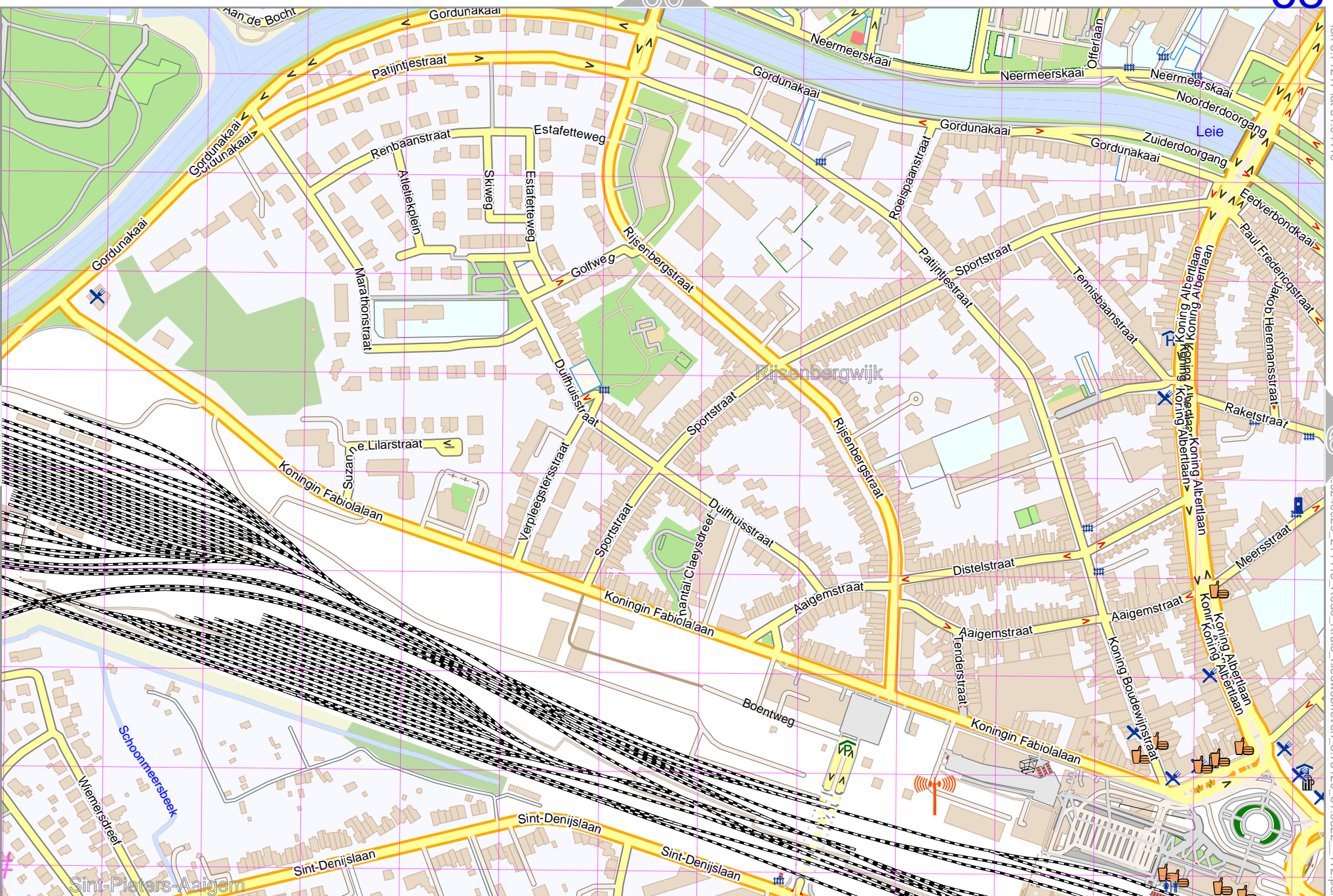
lon 3.69313 lat 51.04416

20240929\_211418\_Rode\_Kruis\_nieuwsbrieven\_3:73120\_51.0522\_172.pdf

# UTM: 31 U easting 547.30 km northing 5654.10 km  
UTM-Grid-width = 100m

Map data © OpenStreetMap contributors

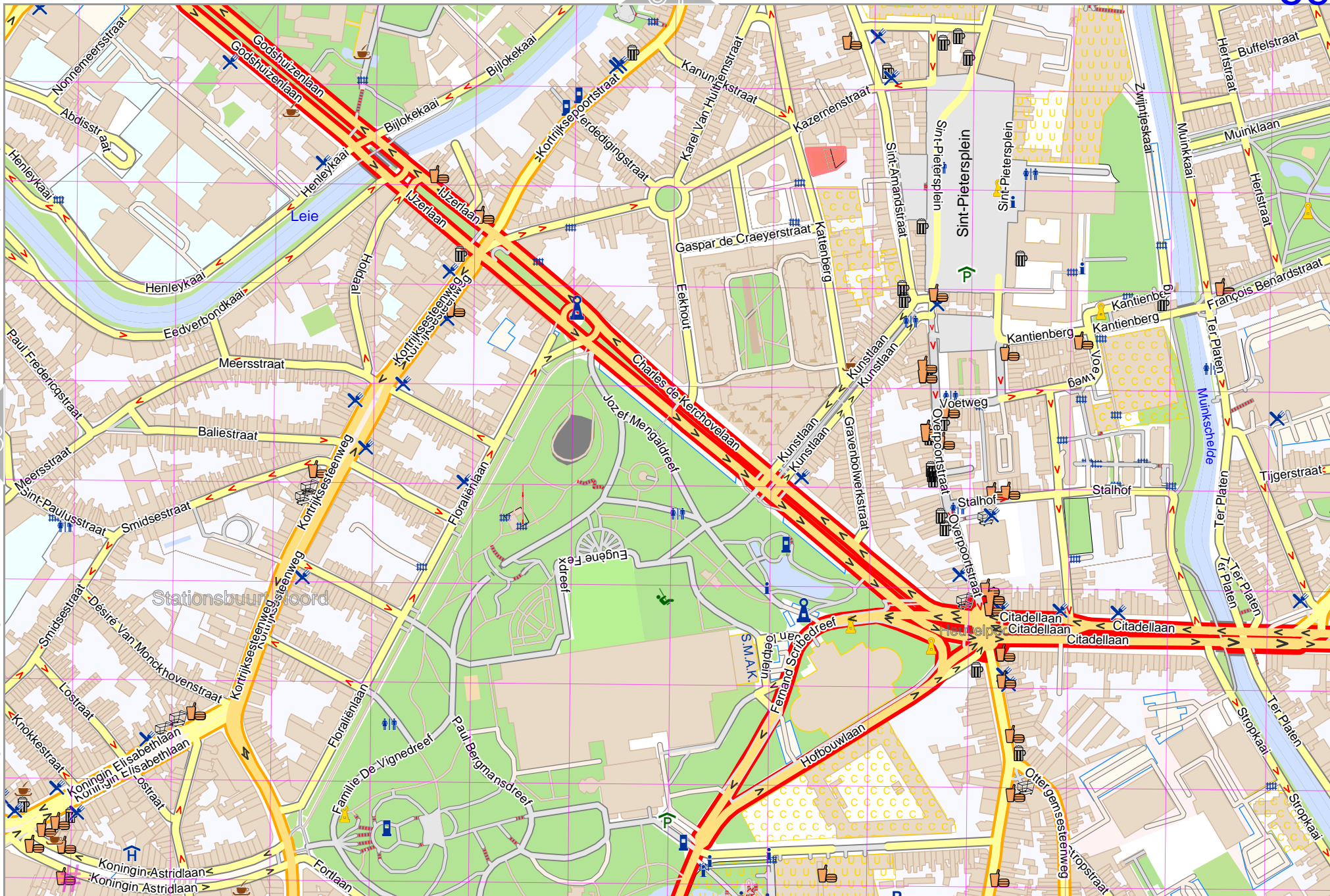
lon 3.69313 lat 51.03607 [ nom. scale = 1 / 5000 ]



lon 3.71217 lat 51.04416

20240929\_211418\_Rode\_Kruis\_nieuwsbrieven\_3.73120\_51.0522\_172.pdf

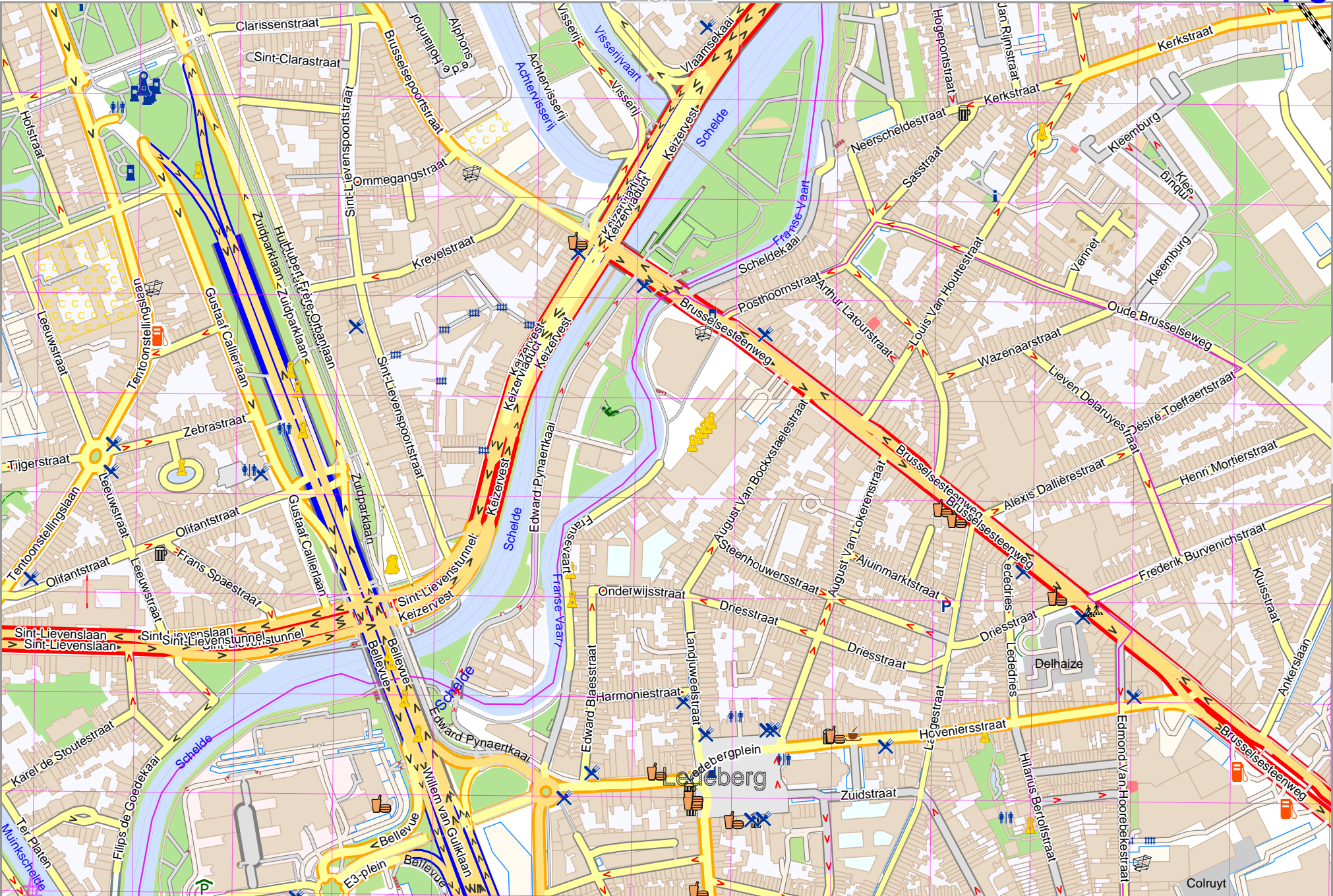
# UTM: 31 U easting 548.60 km northing 5654.10 km  
UTM-Grid-width = 100m



# UTM: 31 U easting 550.00 km northing 5654.10 km  
 UTM-Grid-width = 100m

Map data © OpenStreetMap contributors

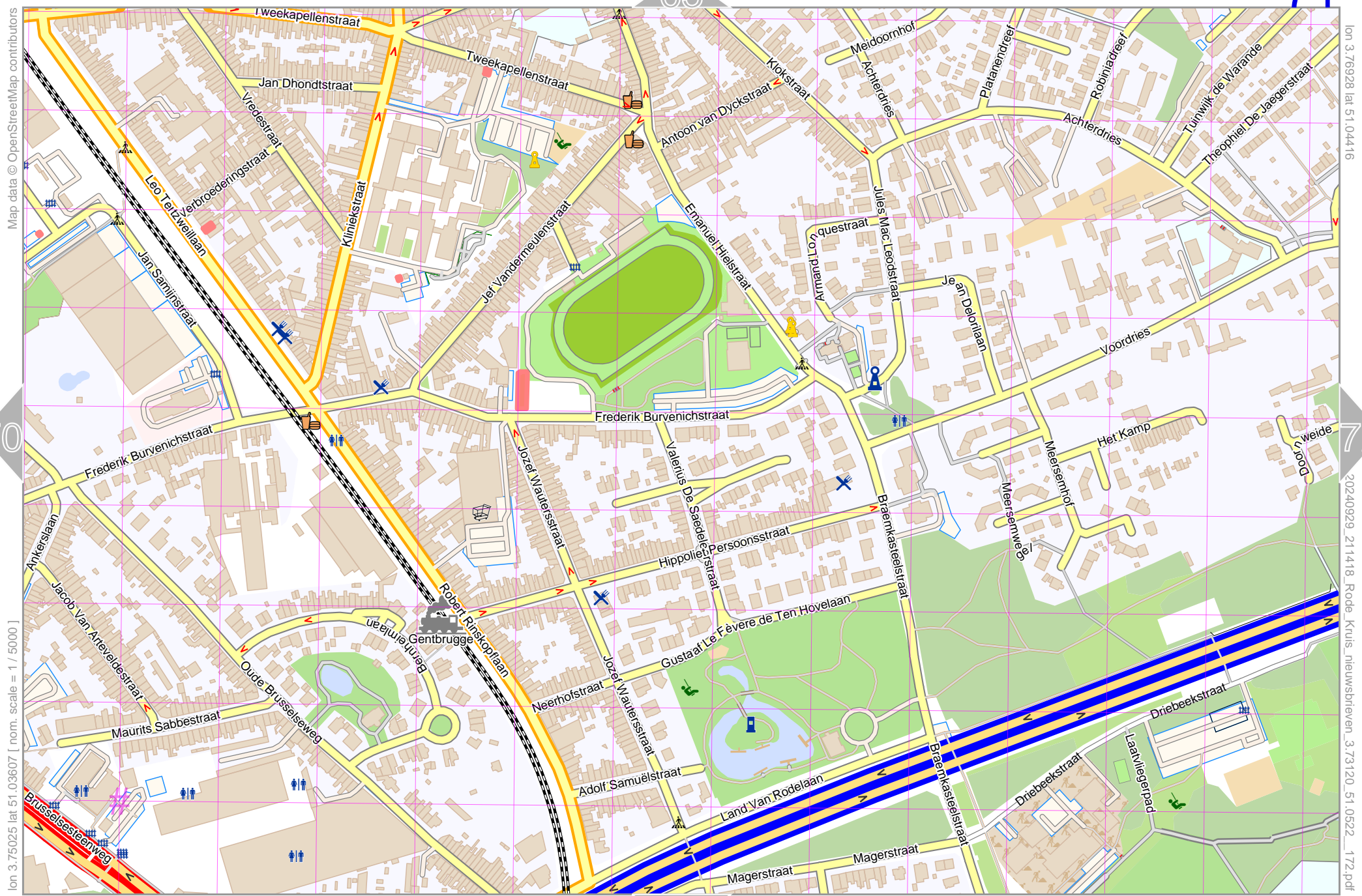
lon 3.73121 lat 51.03607 [ nom. scale = 1 / 5000 ]



# UTM: 31 U easting 551.30 km northing 5654.10 km  
UTM-Grid-width = 100m

lon 3.75025 lat 51.04416

20240929\_211418\_Rode Kruis nieuwsbrieven\_3.73120\_51.0522\_172.pdf



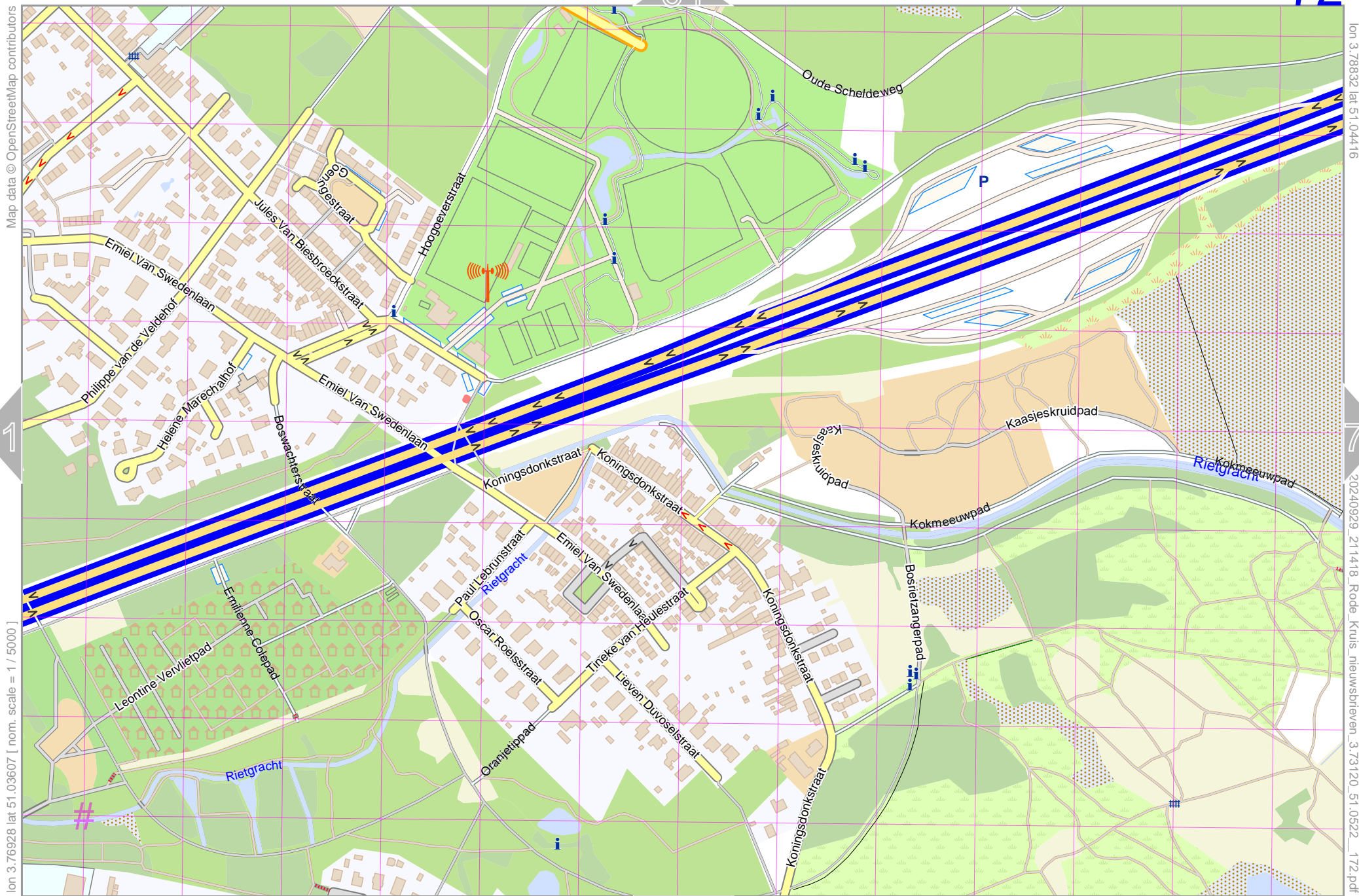
Map data © OpenStreetMap contributors

lon 3.75025 lat 51.03607 [ nom. scale = 1 / 5000 ]

lon 3.76928 lat 51.04416

20240929\_211418\_Rode\_Kruis\_nieuwsbrieven\_3.73120\_51.0522\_172.pdf

# UTM: 31 U easting 552.70 km northing 5654.20 km  
UTM-Grid-width = 100m



lon 3.76928 lat 51.03607 [ nom. scale = 1 / 5000 ]

lon 3.78932 lat 51.04416 20240929\_211418\_Rode\_Kruis\_nieuwsbrieven\_3.73120\_51.0522\_172.pdf

# UTM: 31 U easting 554.00 km northing 5654.20 km  
UTM-Grid-width = 100m



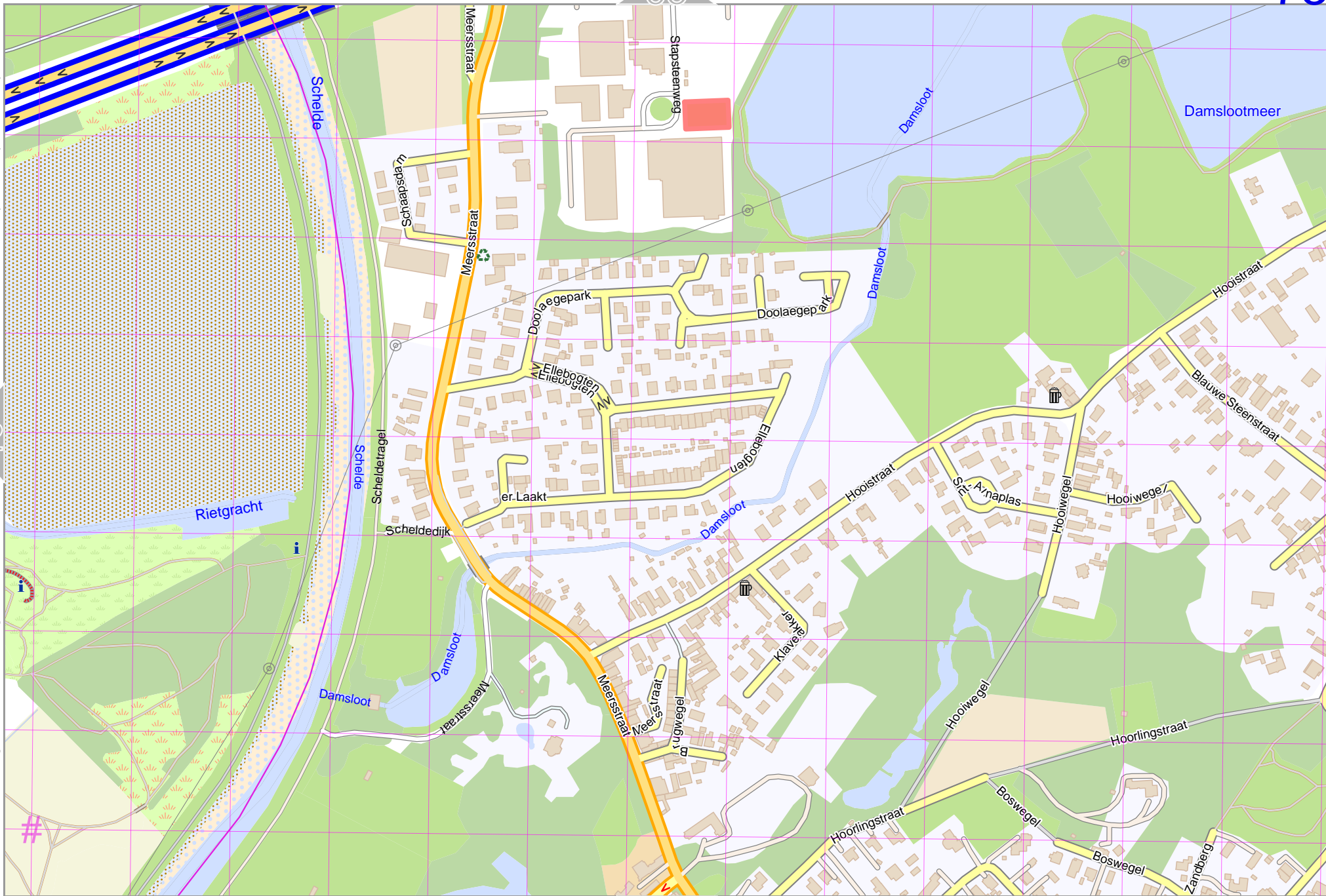
Map data © OpenStreetMap contributors

lon 3.80736 lat 51.04416

72

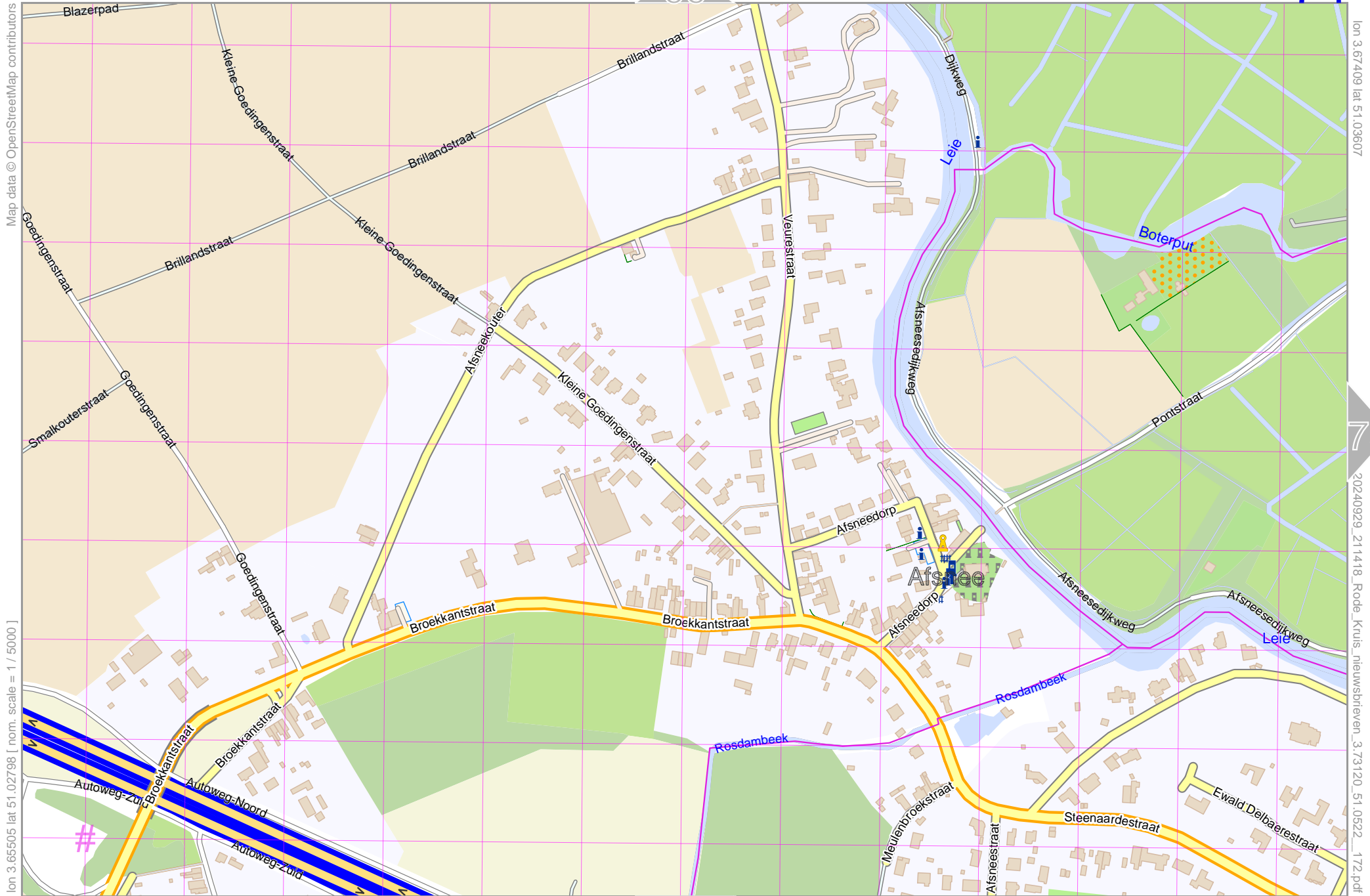
lon 3.78832 lat 51.03607 [ nom. scale = 1 / 5000 ]

pdfmap\_20240929\_211418\_Rode\_Kruis\_nieuwsbrieven\_3.73120\_51.0522\_172.pdf



# UTM: 31 U easting 555.30 km northing 5654.20 km  
UTM-Grid-width = 100m

81



Map data © OpenStreetMap contributors

lon 3.65505 lat 51.02798 [ nom. scale = 1 / 5000 ]

lon 3.67409 lat 51.03607

20240929\_211418\_Rode\_Kruis\_nieuwsbrieven\_3.73120\_51.0522\_172.pdf

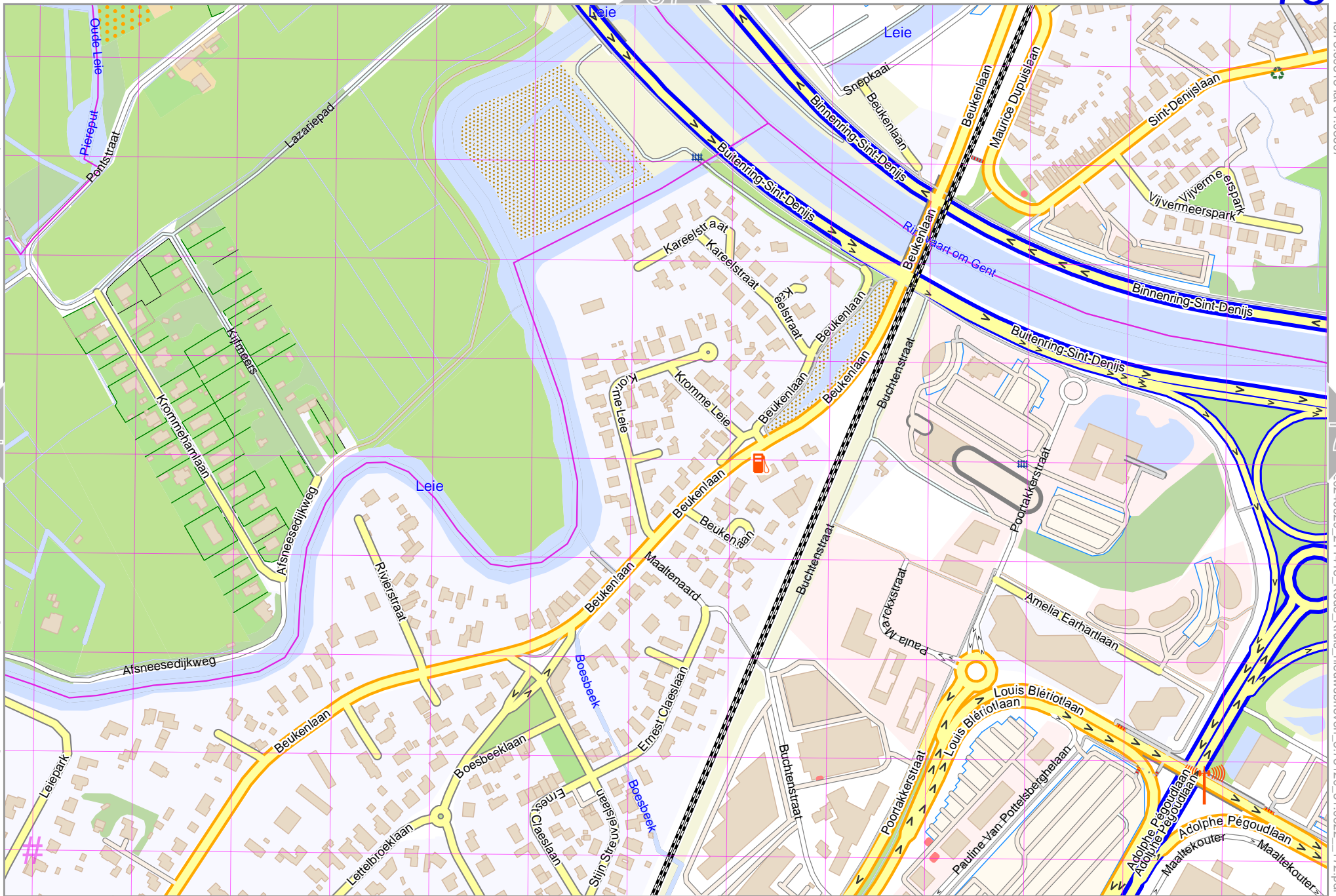
# UTM: 31 U easting 546.00 km northing 5653.20 km  
UTM-Grid-width = 100m

Map data © OpenStreetMap contributors

lon 3.67409 lat 51.02798 [ nom. scale = 1 / 5000 ]

lon 3.69313 lat 51.03607

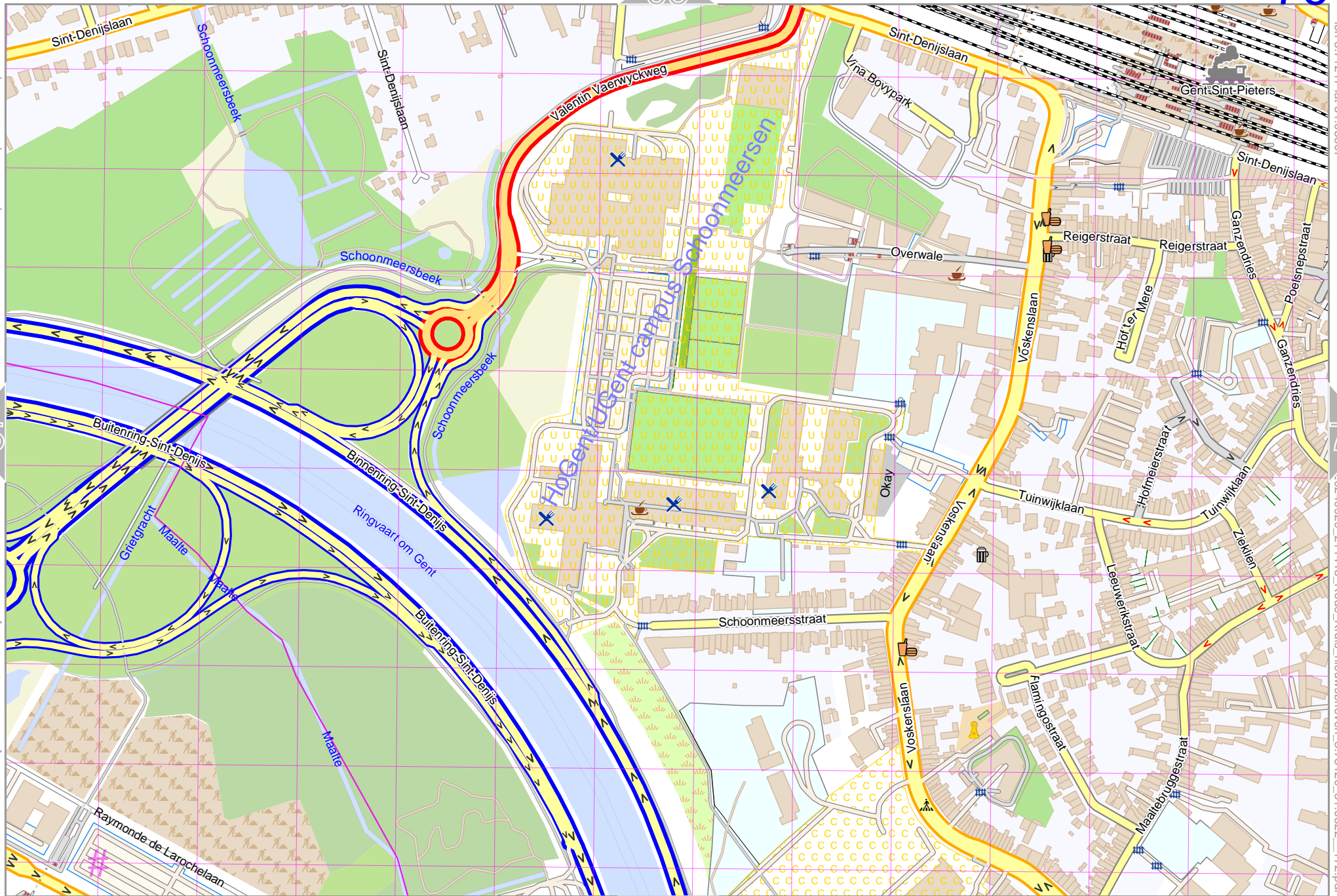
20240929\_211418\_Rode\_Kruis\_nieuwsbrieven\_3.73120\_51.0522\_172.pdf



# UTM: 31 U easting 547.30 km northing 5653.20 km  
 UTM-Grid-width = 100m

Map data © OpenStreetMap contributors

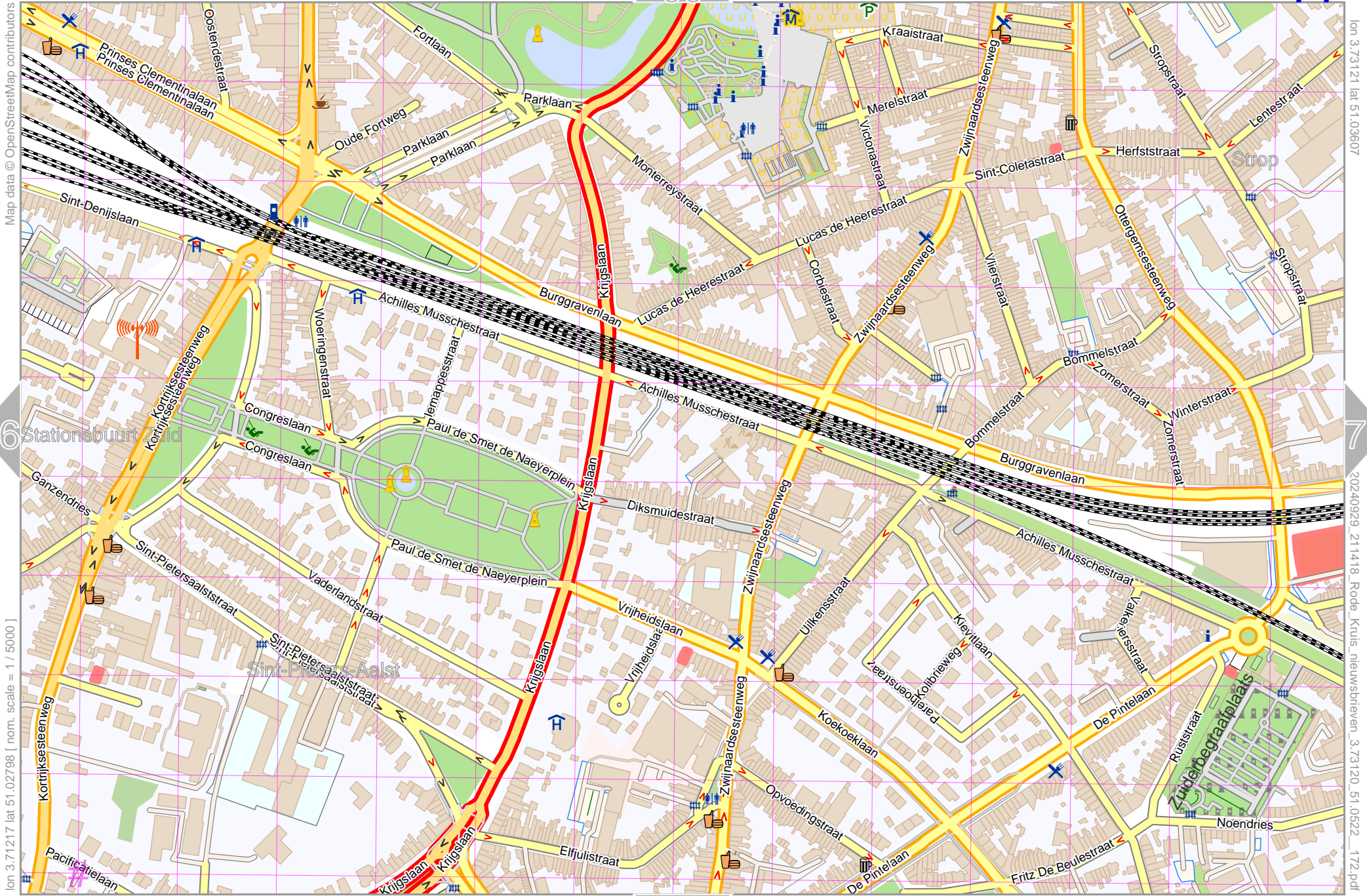
lon 3.69313 lat 51.02798 [ nom. scale = 1 / 5000 ]



lon 3.71217 lat 51.03607

20240929\_211418\_Rode\_Kruis\_nieuwsbrieven\_3.73120\_51.0522\_172.pdf

# UTM: 31 U easting 548.70 km northing 5653.20 km  
UTM-Grid-width = 100m



Map data © OpenStreetMap contributors

lon 3.73121 lat 51.03607

76

78

lon 3.71217 lat 51.02798 [ nom. scale = 1 / 5000 ]

20240929\_211418\_Rode Kruis\_nieuwsbrieven\_3.73120\_51.0522\_172.pdf

# UTM: 31 U easting 550.00 km northing 5653.20 km  
UTM-Grid-width = 100m

85



Map data © OpenStreetMap contributors

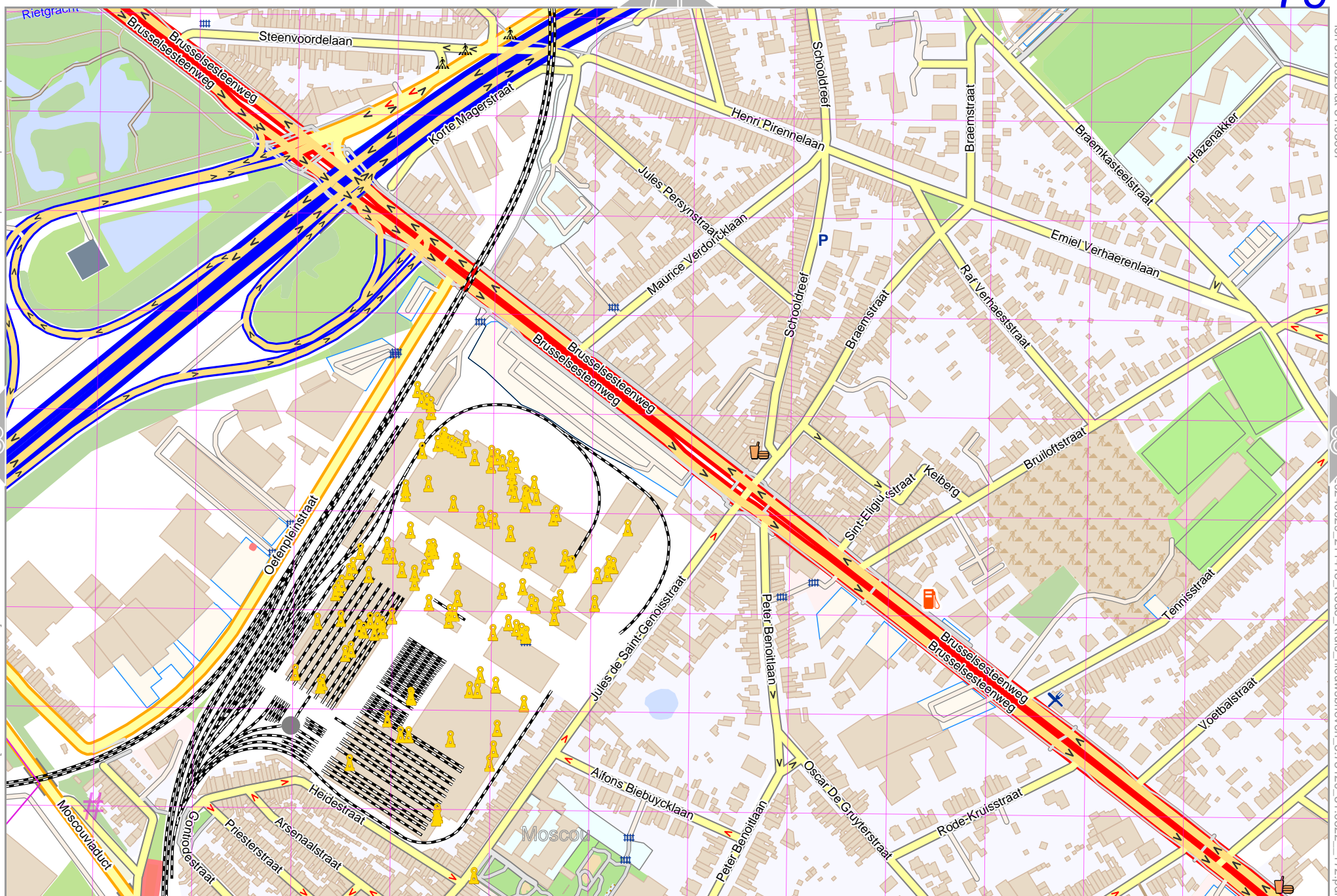
lon 3.76928 lat 51.03607

78

80

lon 3.75025 lat 51.02798 [ nom. scale = 1 / 5000 ]

20240929\_211418\_Rode Kruis\_nieuwsbrieven\_3.73120\_51.0522\_172.pdf

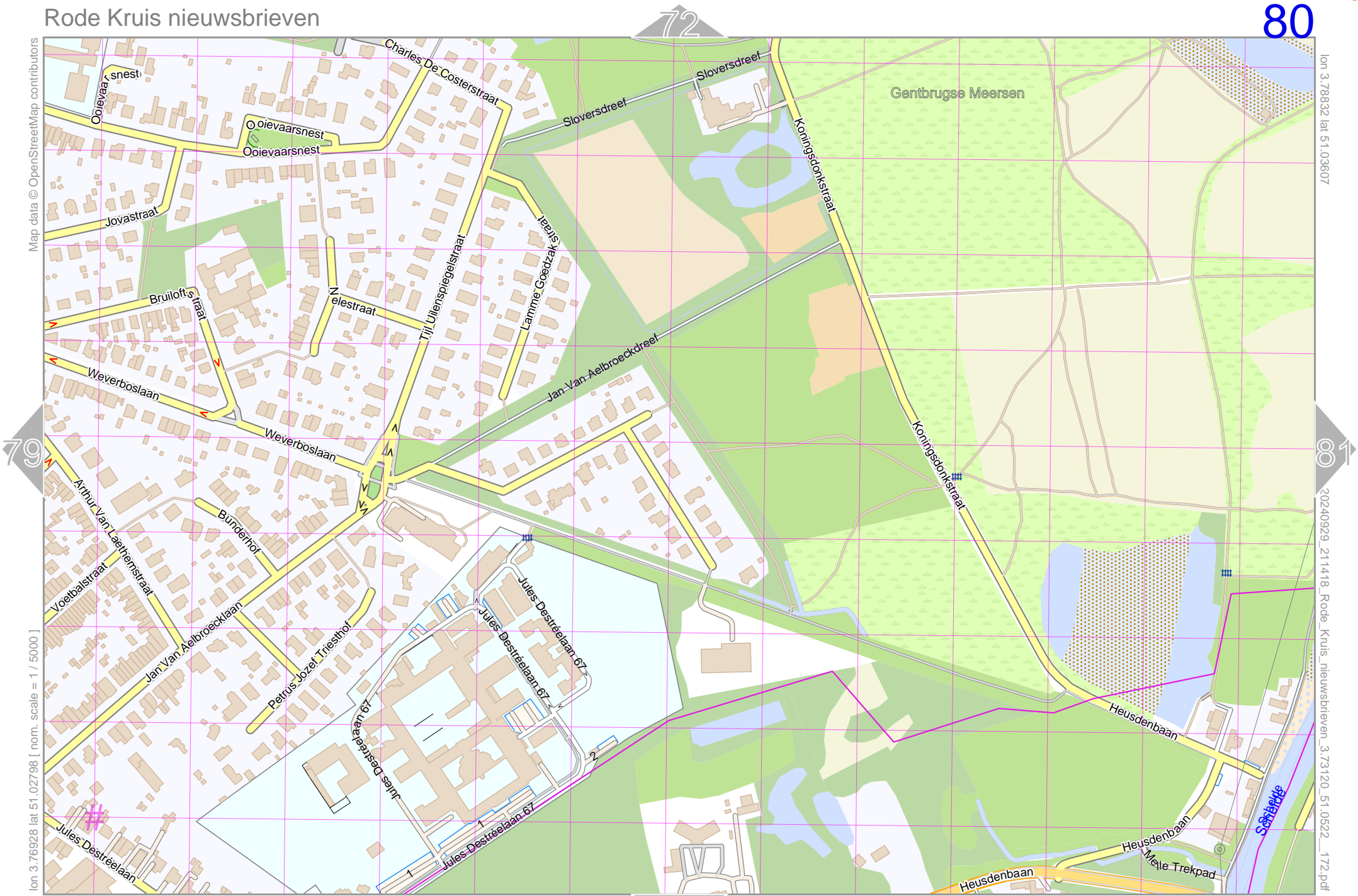


# UTM: 31 U easting 552.70 km northing 5653.30 km  
UTM-Grid-width = 100m

87

Map data © OpenStreetMap contributors

lon 3.78832 lat 51.03607



lon 3.76928 lat 51.02798 [ nom. scale = 1 / 5000 ]

20240929\_211418\_Rode\_Kruis\_nieuwsbrieven\_3.73120\_51.0522\_172.pdf

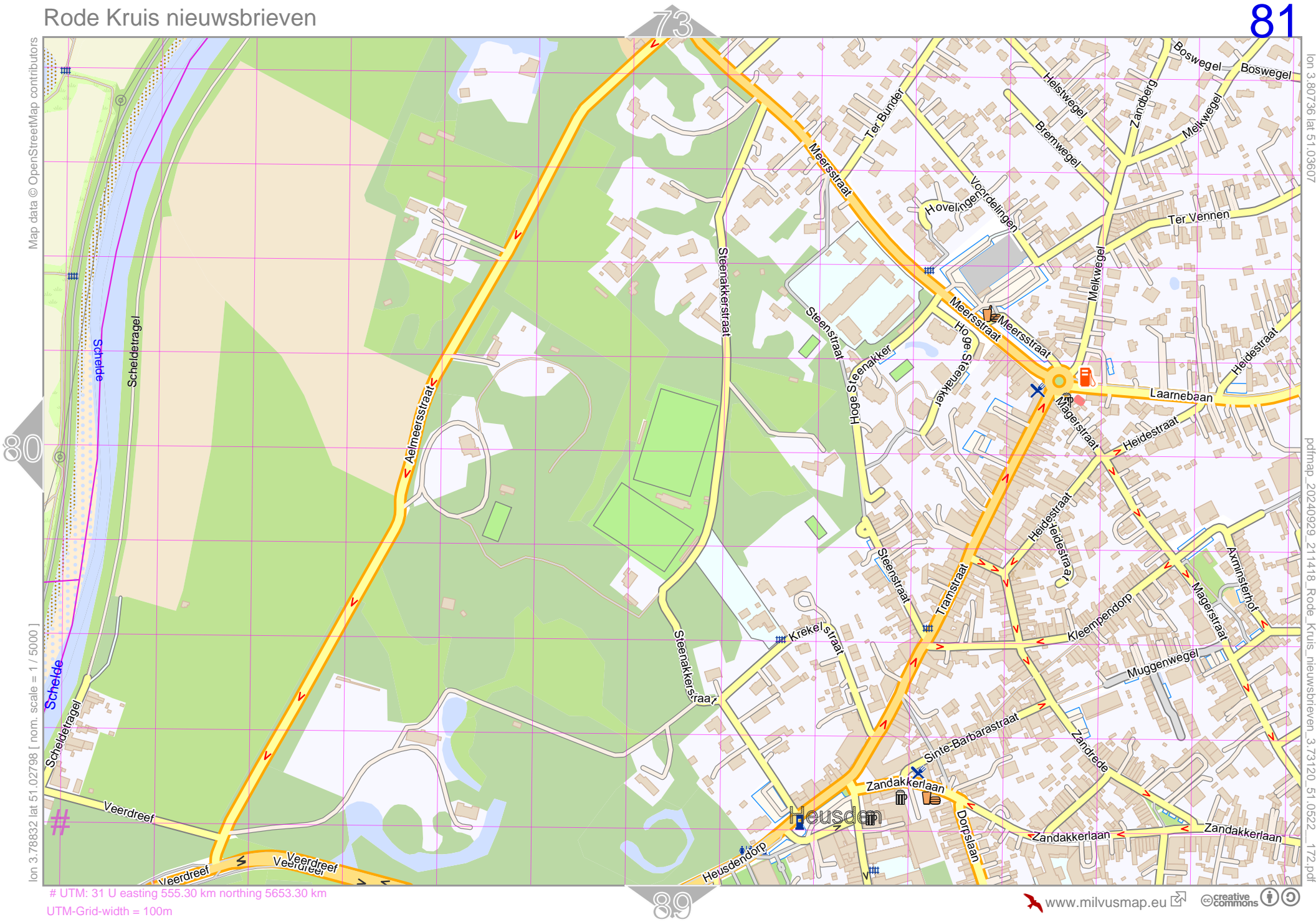
# UTM: 31 U easting 554.00 km northing 5653.30 km  
UTM-Grid-width = 100m



Map data © OpenStreetMap contributors

lon 3.78832 lat 51.02798 [ nom. scale = 1 / 5000 ]

# UTM: 31 U easting 555.30 km northing 5653.30 km  
UTM-Grid-width = 100m

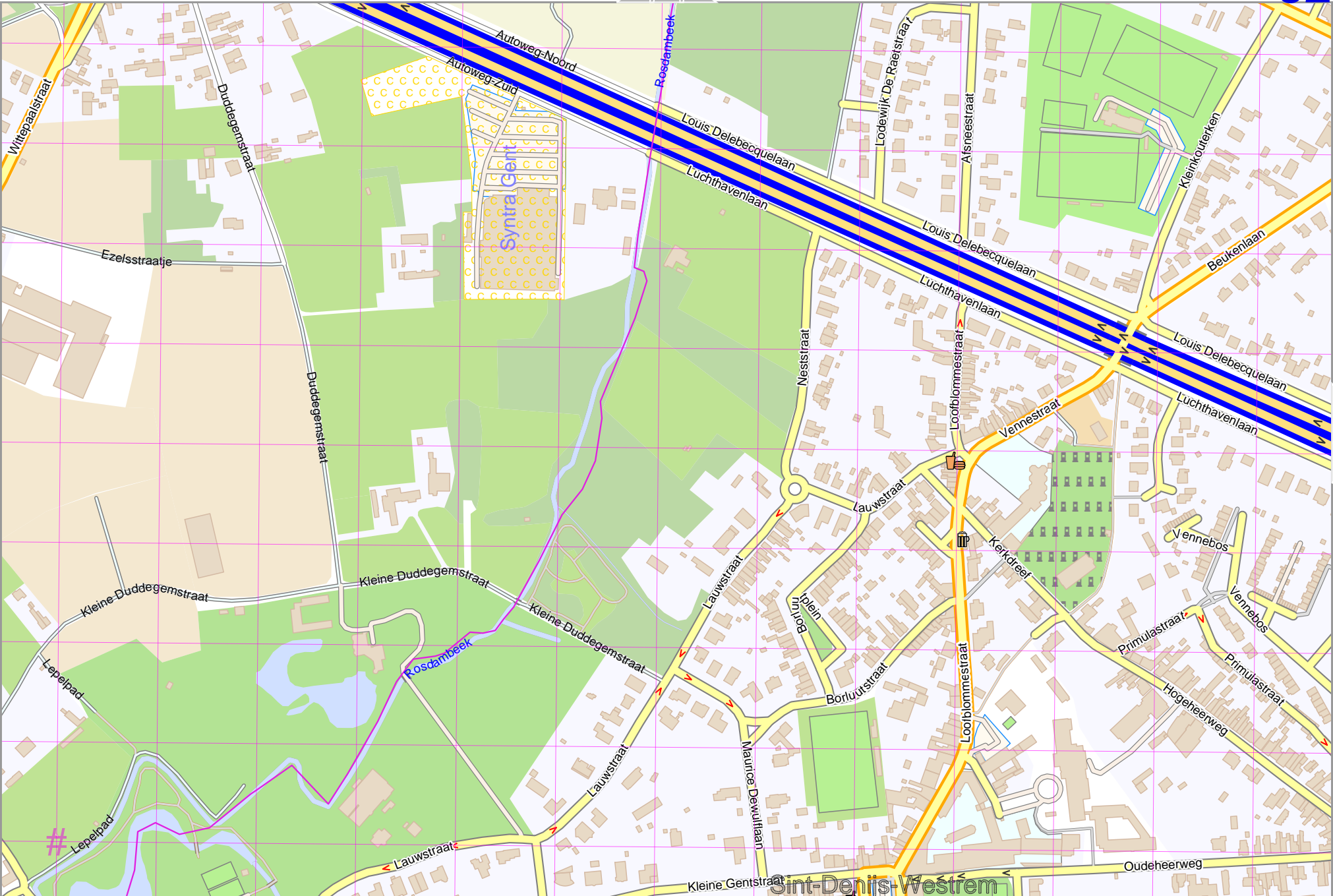


lon 3.80736 lat 51.03607

pdfmap\_20240929\_211418\_Rode\_Kruis\_nieuwsbrieven\_3.73120\_51.0522\_172.pdf

Map data © OpenStreetMap contributors

lon 3.65505 lat 51.01989 [ nom. scale = 1 / 5000 ]



# UTM: 31 U easting 546.00 km northing 5652.30 km  
UTM-Grid-width = 100m

74

90

lon 3.67409 lat 51.02798

83

20240929\_211418\_Rode\_Kruis\_nieuwsbrieven\_3.73120\_51.0522\_172.pdf

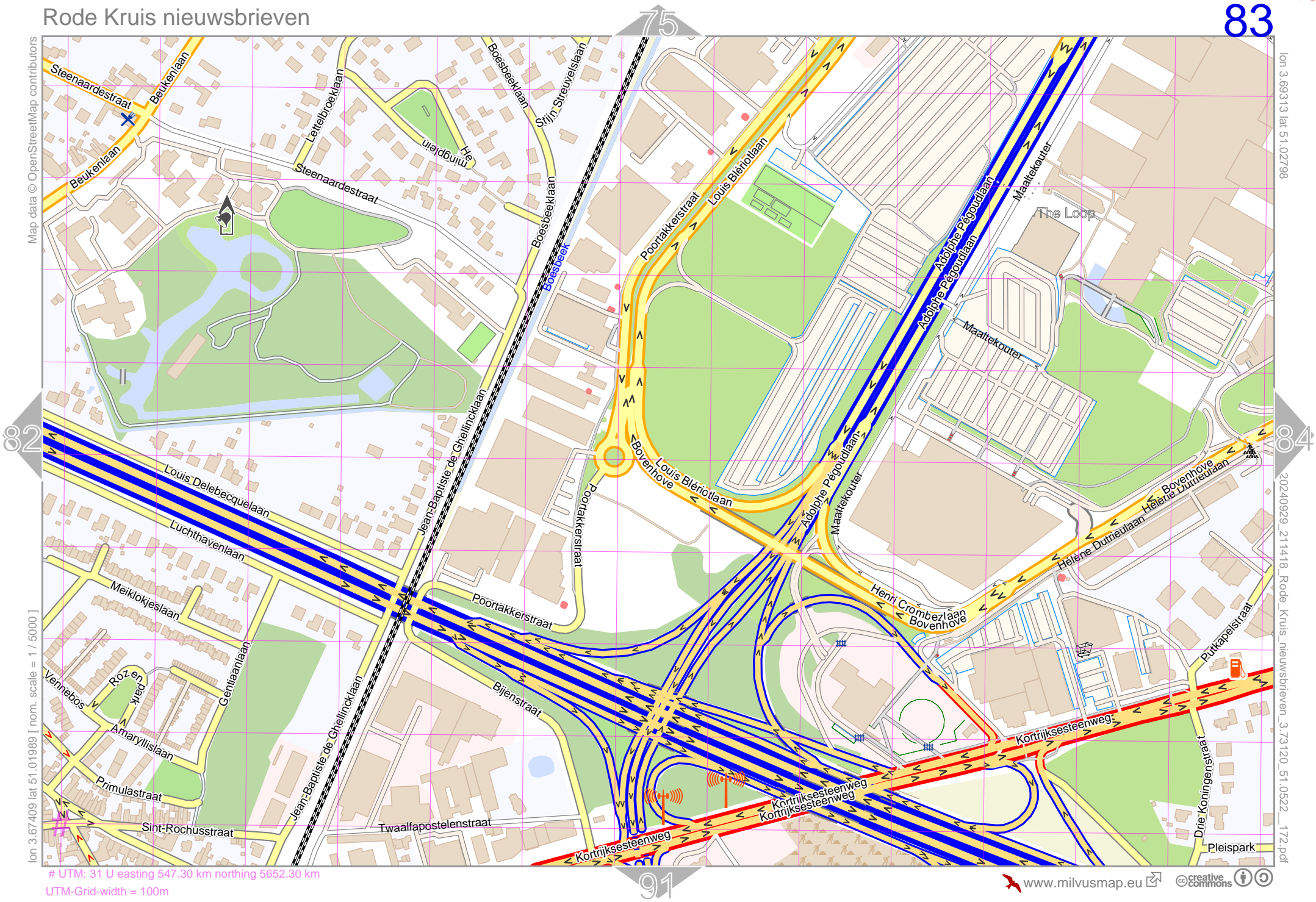
Map data © OpenStreetMap contributors

lon 3.69313 lat 51.02798

lon 3.67409 lat 51.01989 [ nom. scale = 1 / 5000 ]

20240929\_211418\_Rode\_Kruis\_nieuwsbrieven\_3.73120\_51.0522\_172.pdf

# UTM: 31 U easting 547.30 km northing 5652.30 km  
UTM-Grid-width = 100m

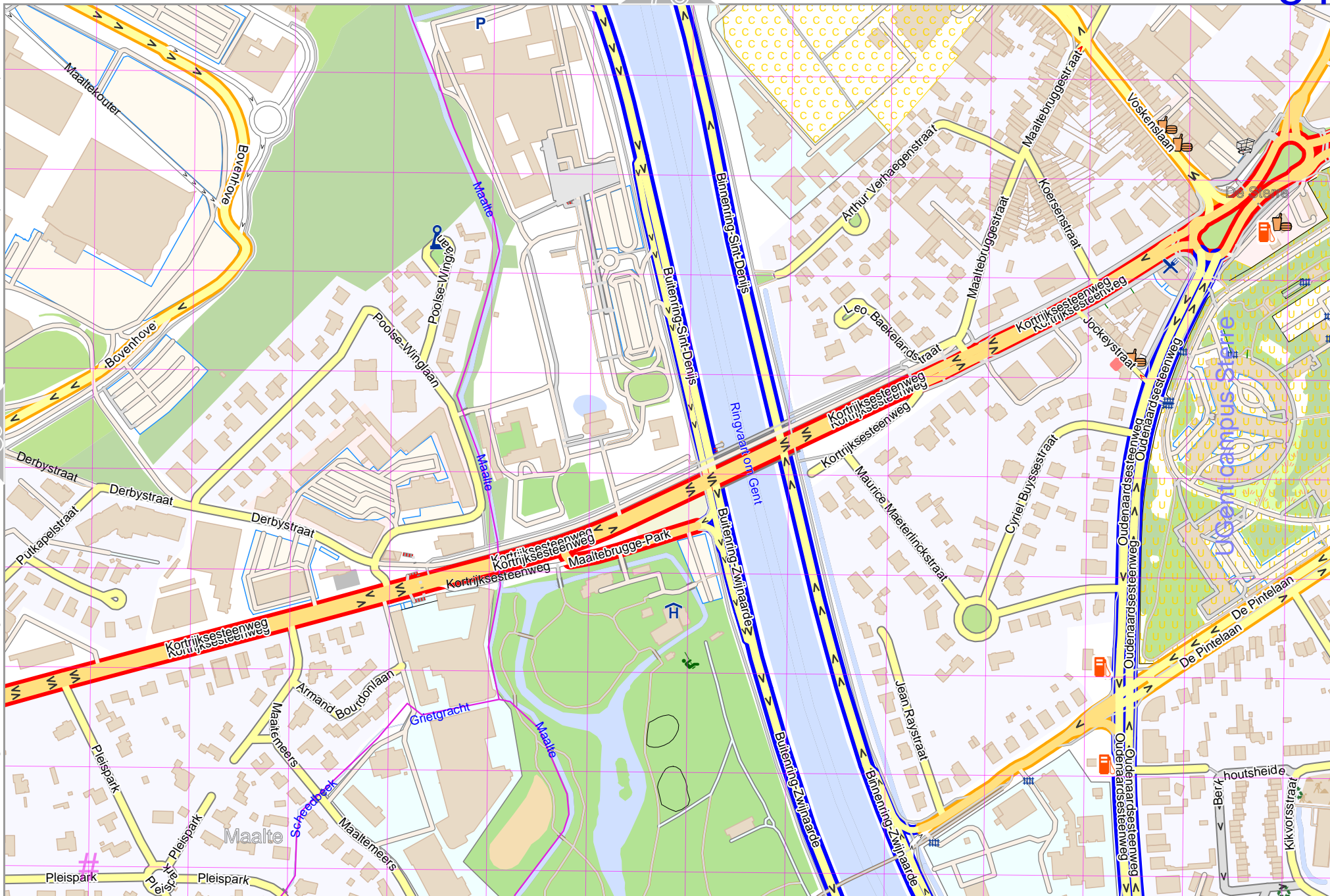


Map data © OpenStreetMap contributors

lon 3.69313 lat 51.01989 [ nom. scale = 1 / 5000 ]

lon 3.71217 lat 51.02798

20240929\_211418\_Rode Kruis\_nieuwsbrieven\_3.73120\_51.0522\_172.pdf



# UTM: 31 U easting 548.70 km northing 5652.30 km  
UTM-Grid-width = 100m

Map data © OpenStreetMap contributors

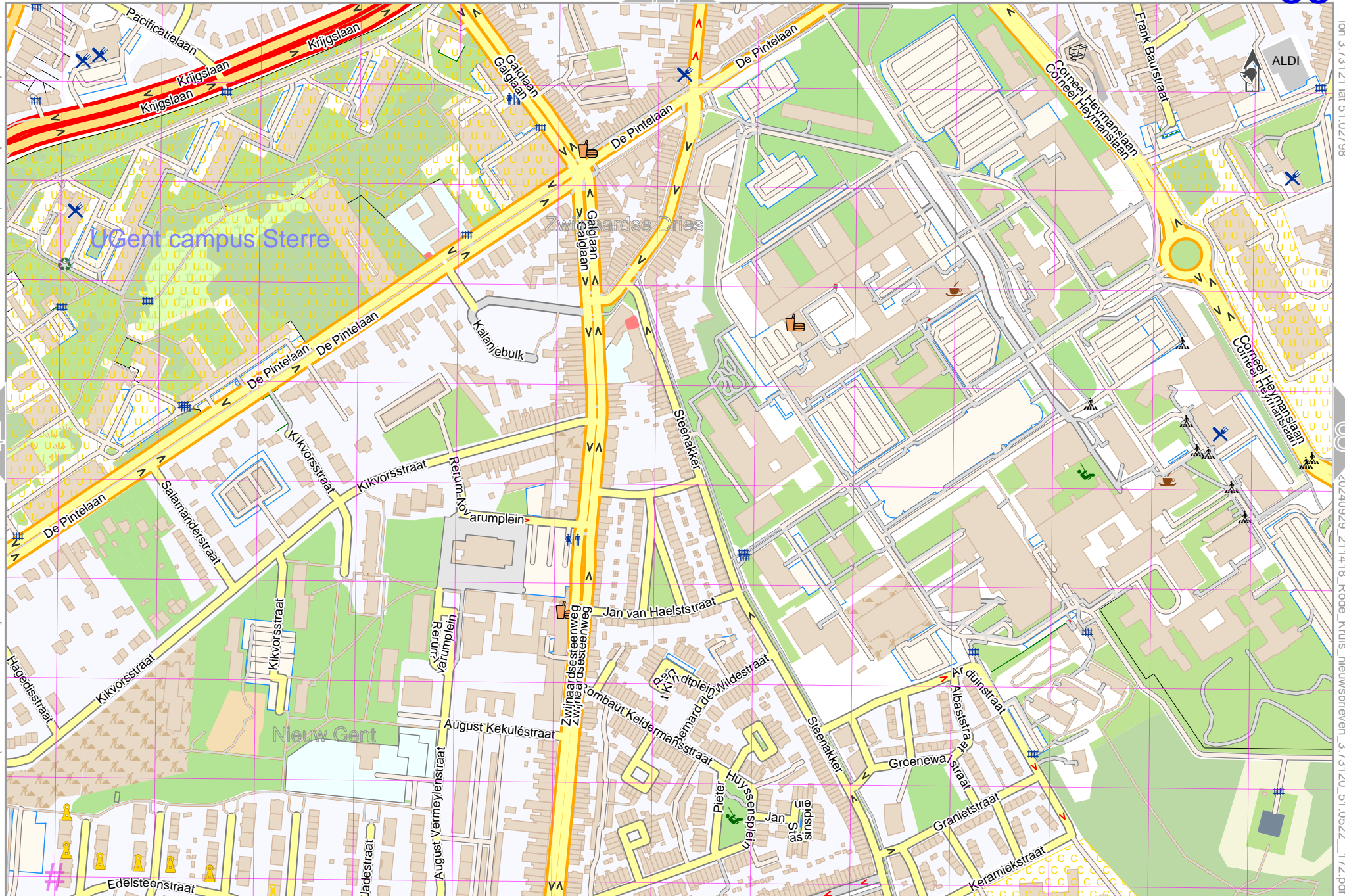
lon 3.73121 lat 51.02798

84

86

lon 3.71217 lat 51.01989 [ nom. scale = 1 / 5000 ]

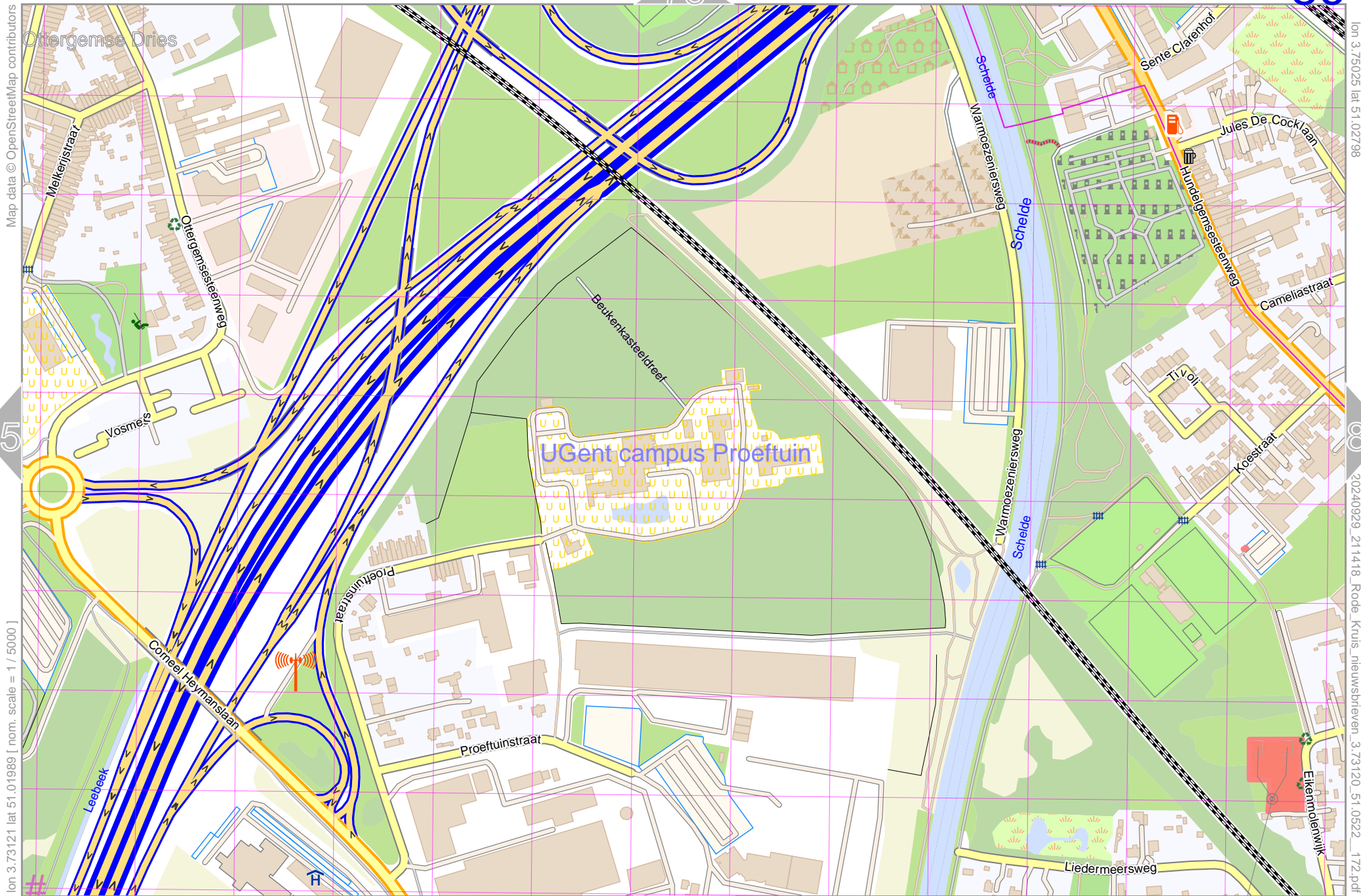
20240929\_211418\_Rode\_Kruis\_nieuwsbrieven\_3.73120\_51.0522\_172.pdf



# UTM: 31 U easting 550.00 km northing 5652.30 km

UTM-Grid-width = 100m

93



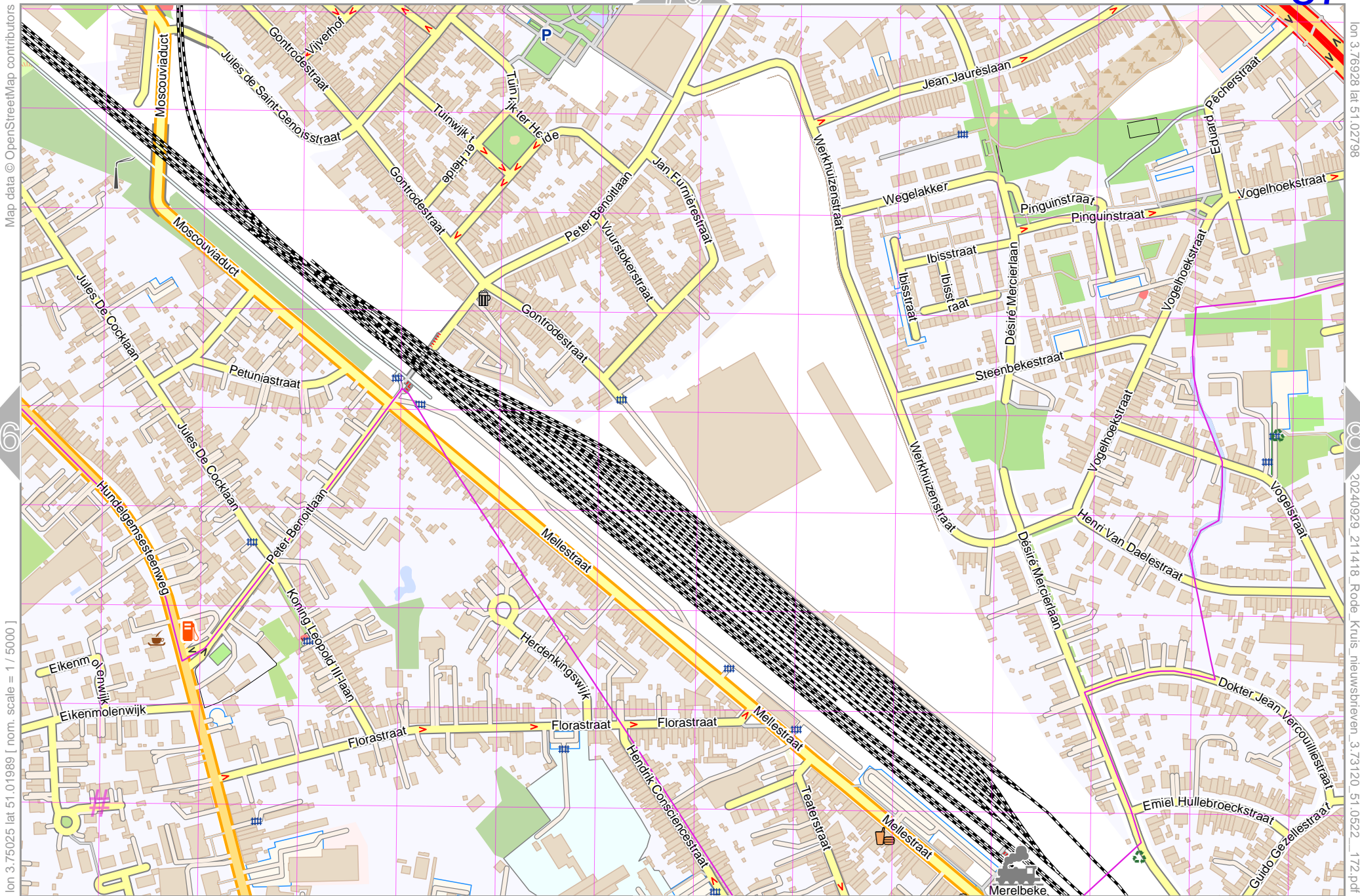
Map data © OpenStreetMap contributors

lon 3.73121 lat 51.01989 [ nom. scale = 1 / 5000 ]

lon 3.75025 lat 51.02798

20240929\_211418\_Rode\_Kruis\_nieuwsbrieven\_3.73120\_51.0522\_172.pdf

UTM: 31 U easting 551.30 km northing 5652.30 km  
UTM-Grid-width = 100m



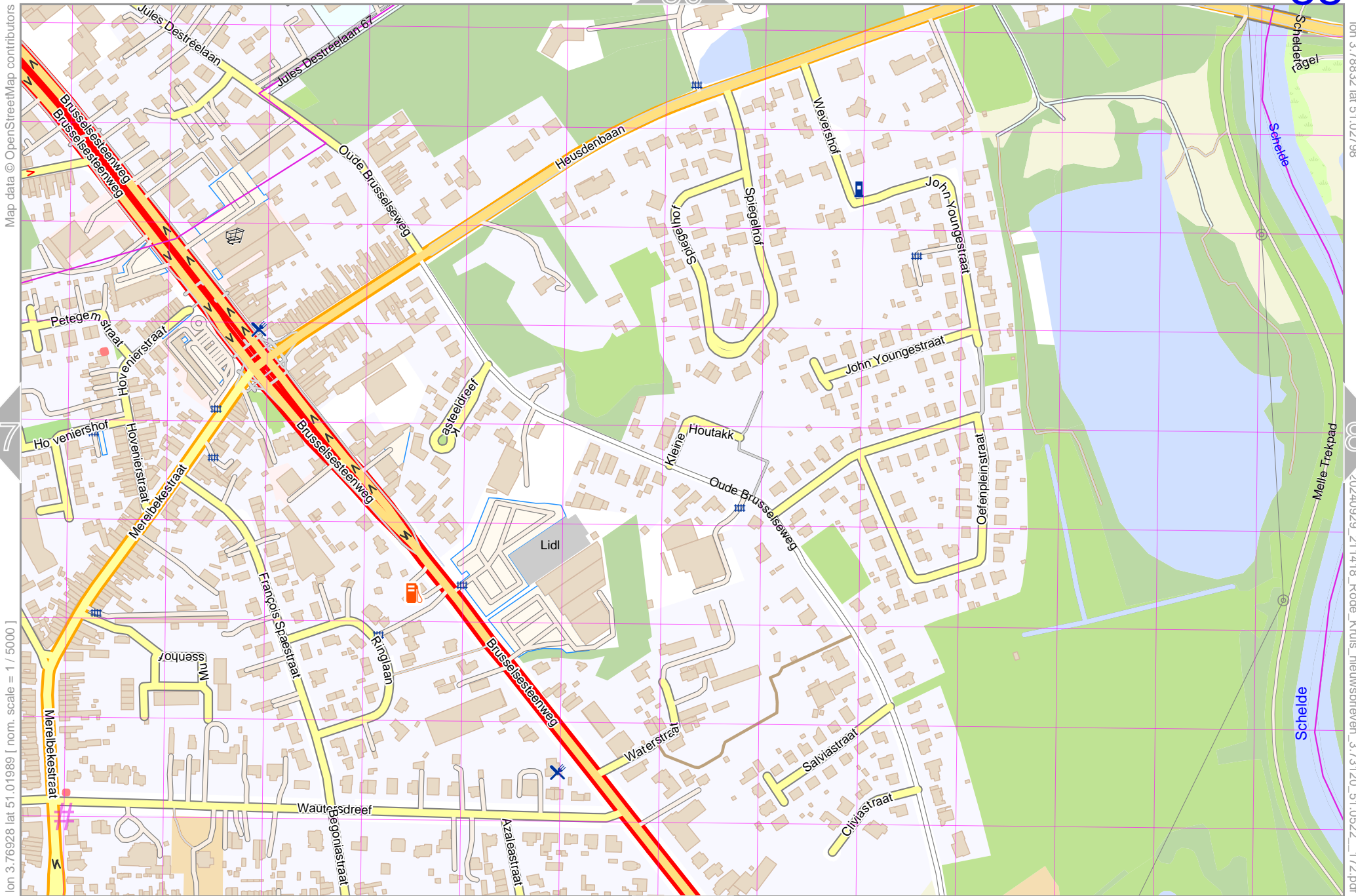
Map data © OpenStreetMap contributors

lon 3.75025 lat 51.01989 [ nom. scale = 1 / 5000 ]

lon 3.76928 lat 51.02798

20240929\_211418\_Rode Kruis\_nieuwsbrieven\_3.73120\_51.0522\_172.pdf

# UTM: 31 U easting 552.70 km northing 5652.40 km  
UTM-Grid-width = 100m

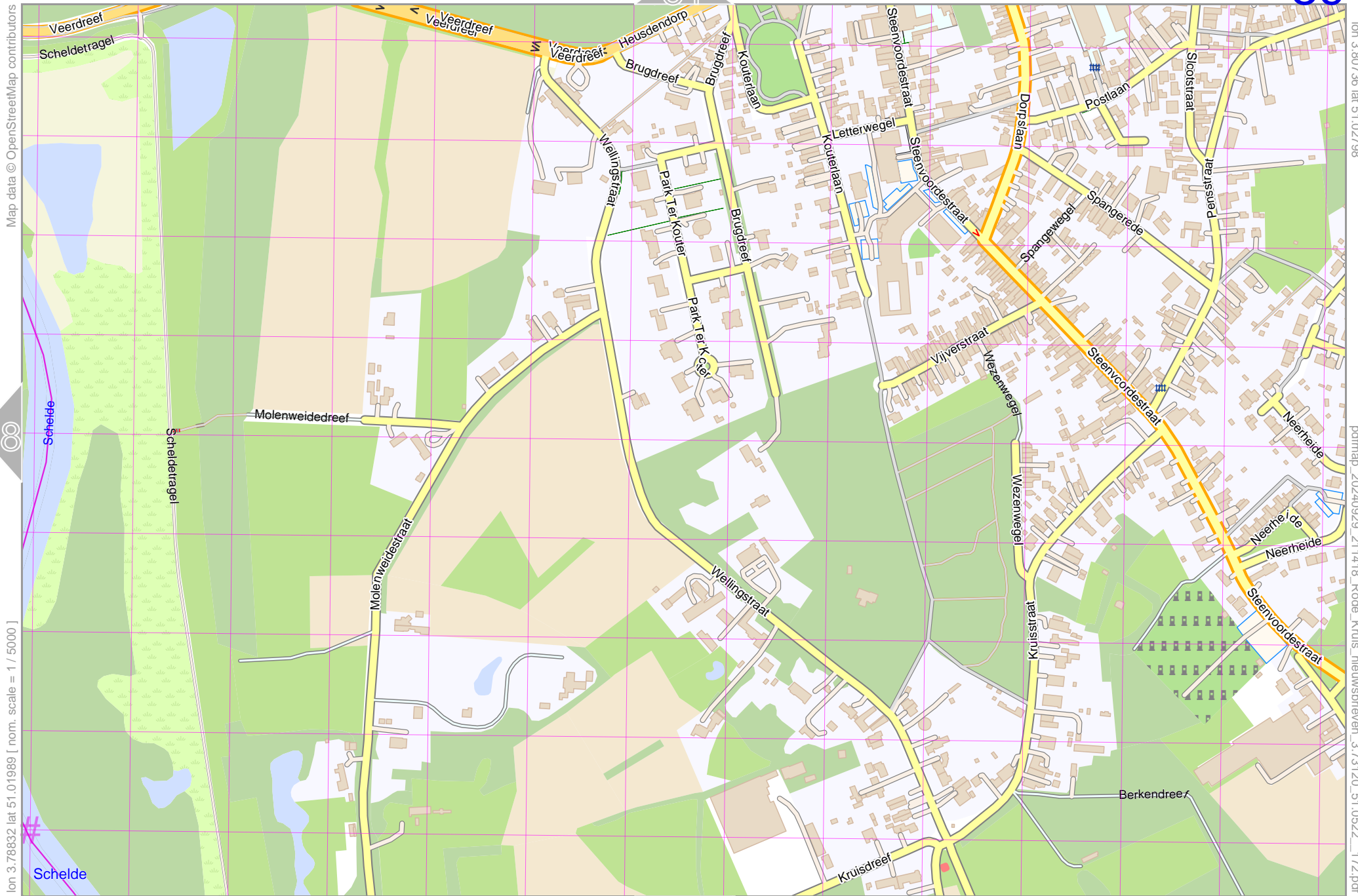


lon 3.76928 lat 51.01989 [ nom. scale = 1 / 50000 ]

# UTM: 31 U easting 554.00 km northing 5652.40 km  
UTM-Grid-width = 100m

lon 3.78932 lat 51.02798  
20240929\_211418\_Rode\_Kruis\_nieuwsbrieven\_3:3:73120\_51.0522\_172.pdf





Map data © OpenStreetMap contributors

lon 3.78832 lat 51.01989 [ nom. scale = 1 / 5000 ]

lon 3.80736 lat 51.02798

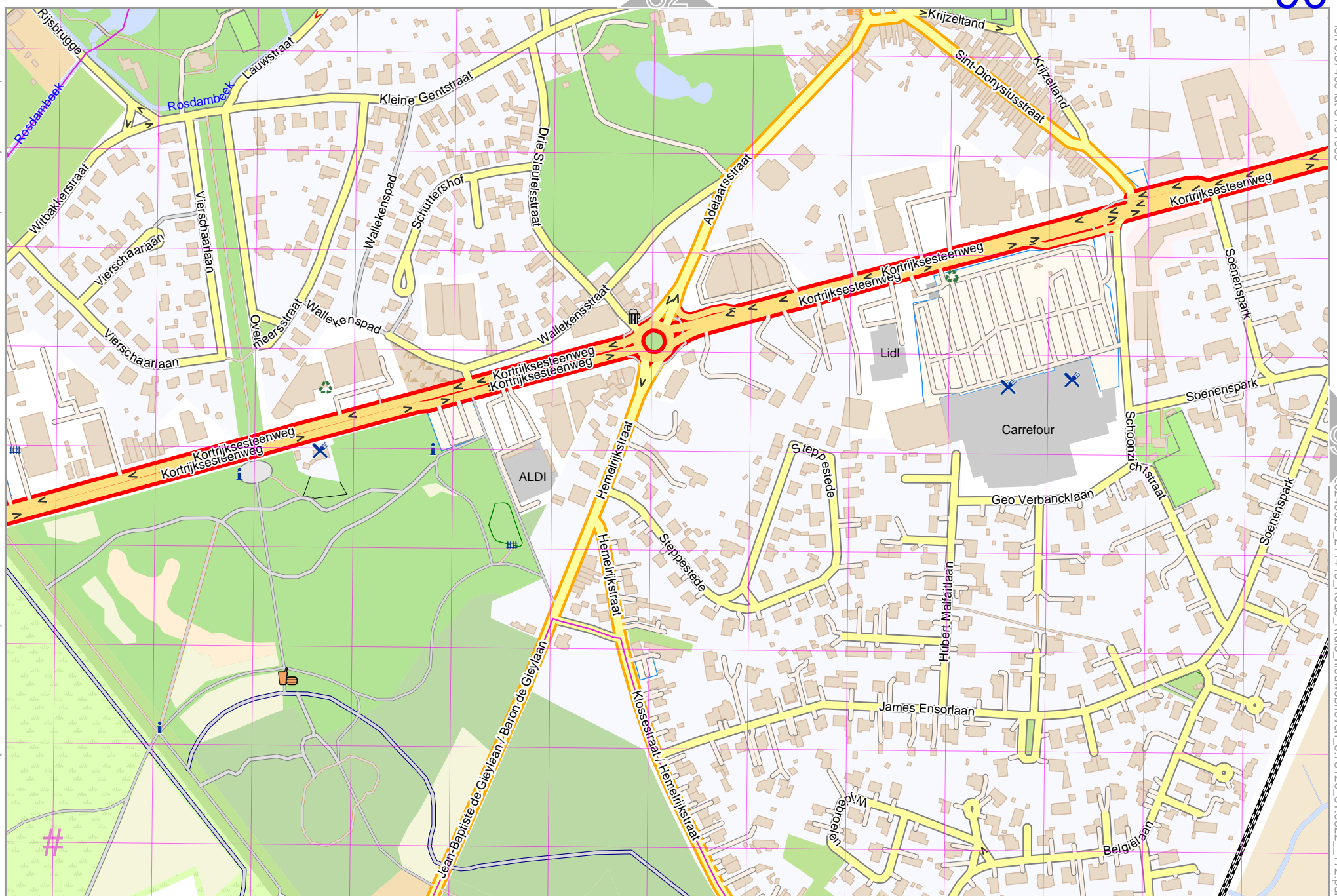
pdfmap\_20240929\_211418\_Rode Kruis\_nieuwsbrieven\_3.73120\_51.0522\_172.pdf

# UTM: 31 U easting 555.30 km northing 5652.40 km  
UTM-Grid-width = 100m

Map data © OpenStreetMap contributors

lon 3.65505 lat 51.01180 [ nom. scale = 1 / 5000 ]

# UTM: 31 U easting 546.00 km northing 5651.40 km  
UTM-Grid-width = 100m

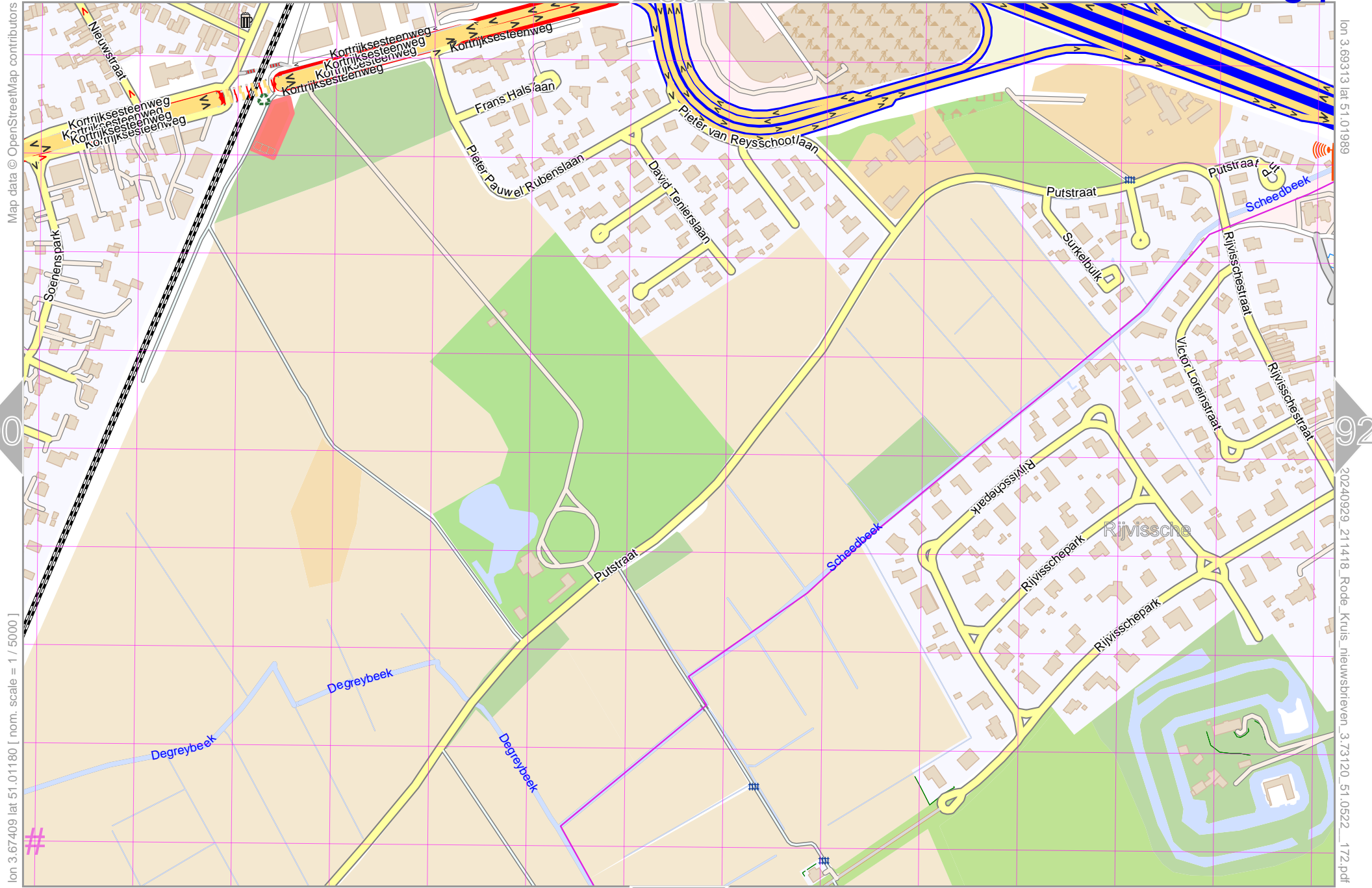


lon 3.67409 lat 51.01989

20240929\_211418\_Rode\_Kruis\_nieuwsbrieven\_3.73120\_51.0522\_172.pdf

82

98



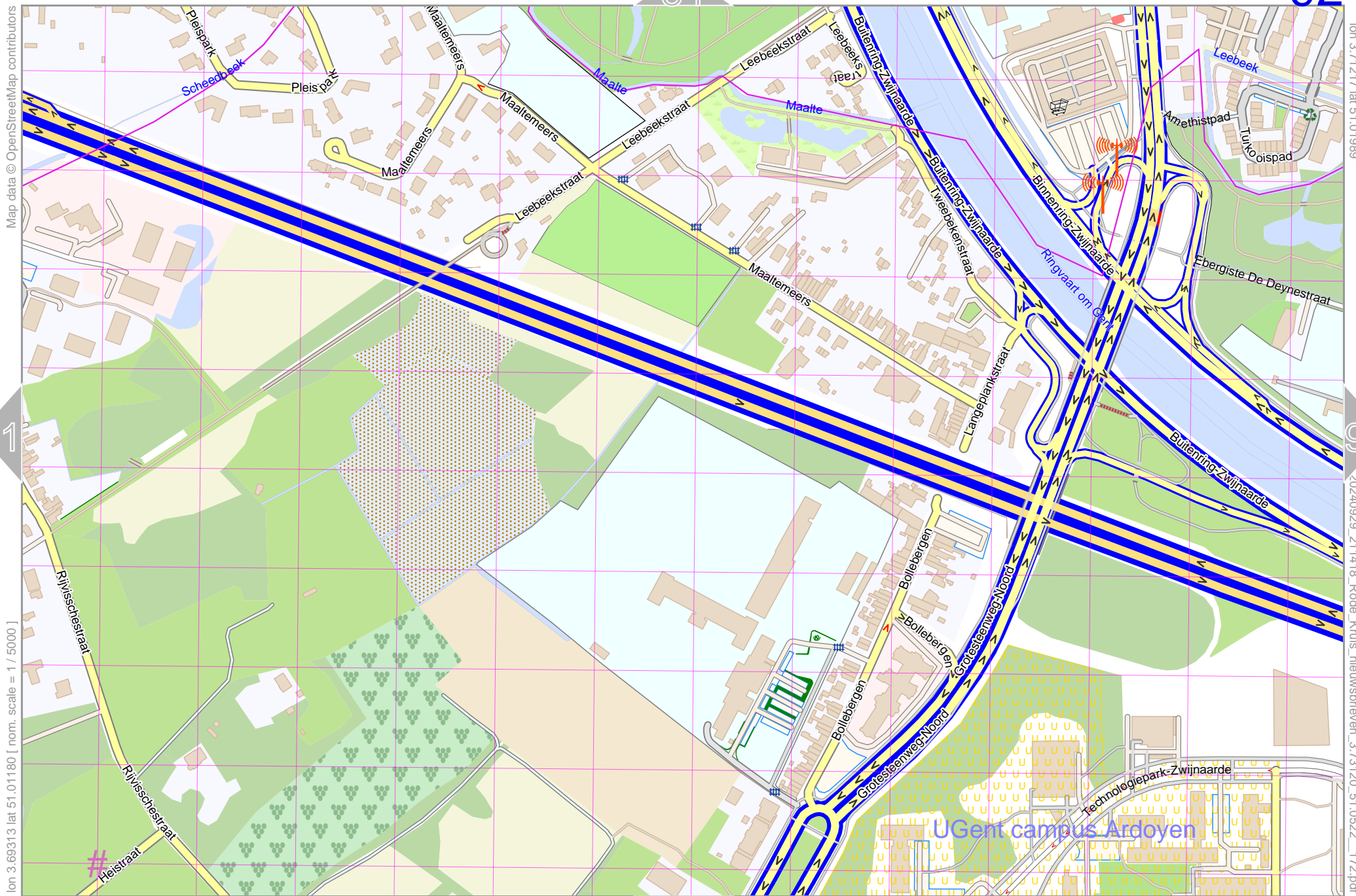
Map data © OpenStreetMap contributors

lon 3.69313 lat 51.01989

lon 3.67409 lat 51.01180 [ nom. scale = 1 / 5000 ]

20240929\_211418\_Rode Kruis\_nieuwsbrieven\_3:73120\_51.0522\_172.pdf

# UTM: 31 U easting 547.30 km northing 5651.40 km  
UTM-Grid-width = 100m



Map data © OpenStreetMap contributors

lon 3.71217 lat 51.01989

20240929\_211418\_Rode\_Kruis\_nieuwsbrieven\_3.73120\_51.0522\_172.pdf

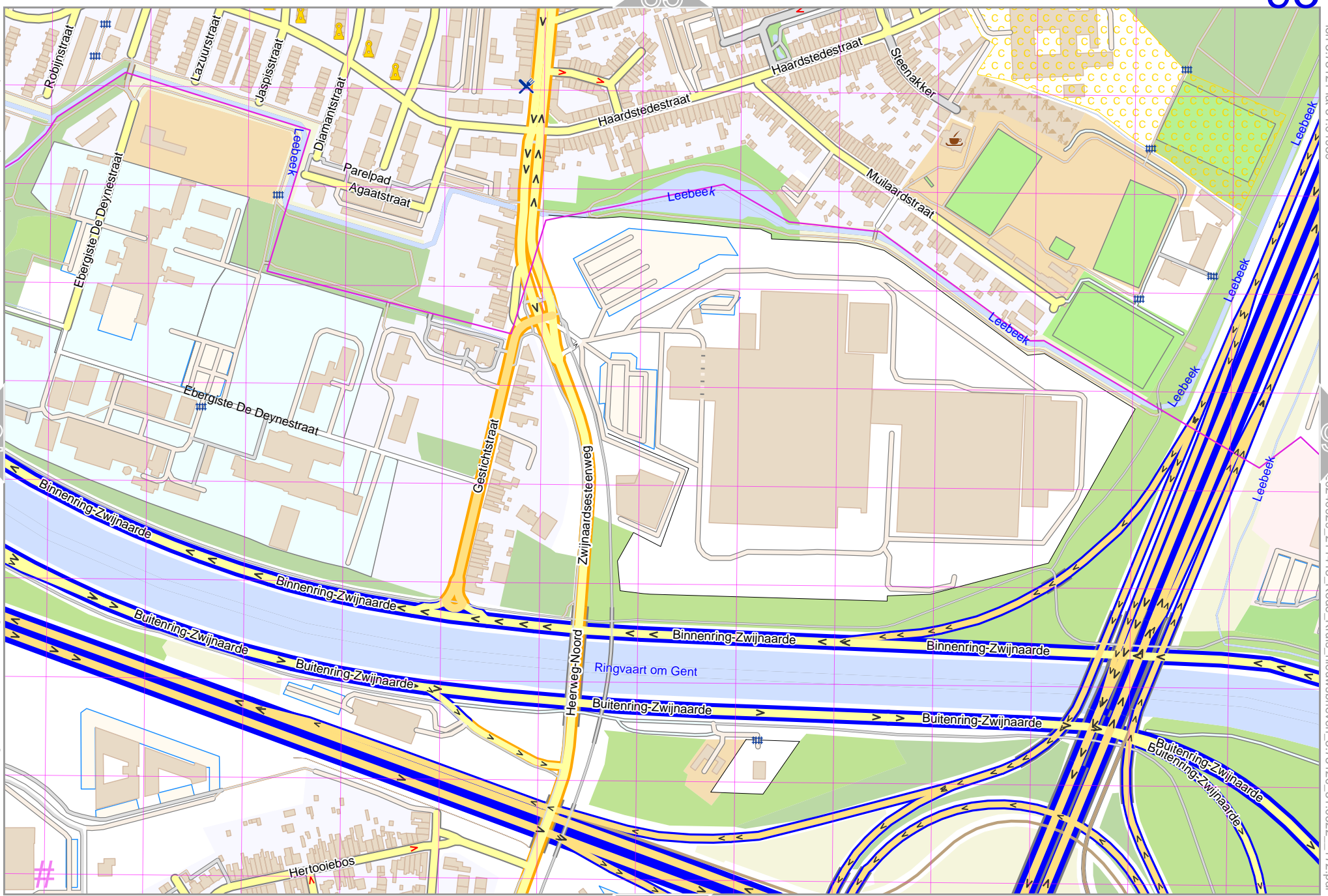
lon 3.69313 lat 51.01180 [ nom. scale = 1 / 5000 ]

# UTM: 31 U easting 548.70 km northing 5651.40 km  
UTM-Grid-width = 100m

Map data © OpenStreetMap contributors

lon 3.71217 lat 51.01180 [ nom. scale = 1 / 5000 ]

# UTM: 31 U easting 550.00 km northing 5651.40 km  
UTM-Grid-width = 100m



lon 3.73121 lat 51.01989

20240929\_211418\_Rode\_Kruis\_nieuwsbrieven\_3.73120\_51.0522\_172.pdf

Map data © OpenStreetMap contributors

lon 3.73121 lat 51.01180 [ nom. scale = 1 / 5000 ]

# UTM: 31 U easting 551.30 km northing 5651.40 km  
UTM-Grid-width = 100m



86

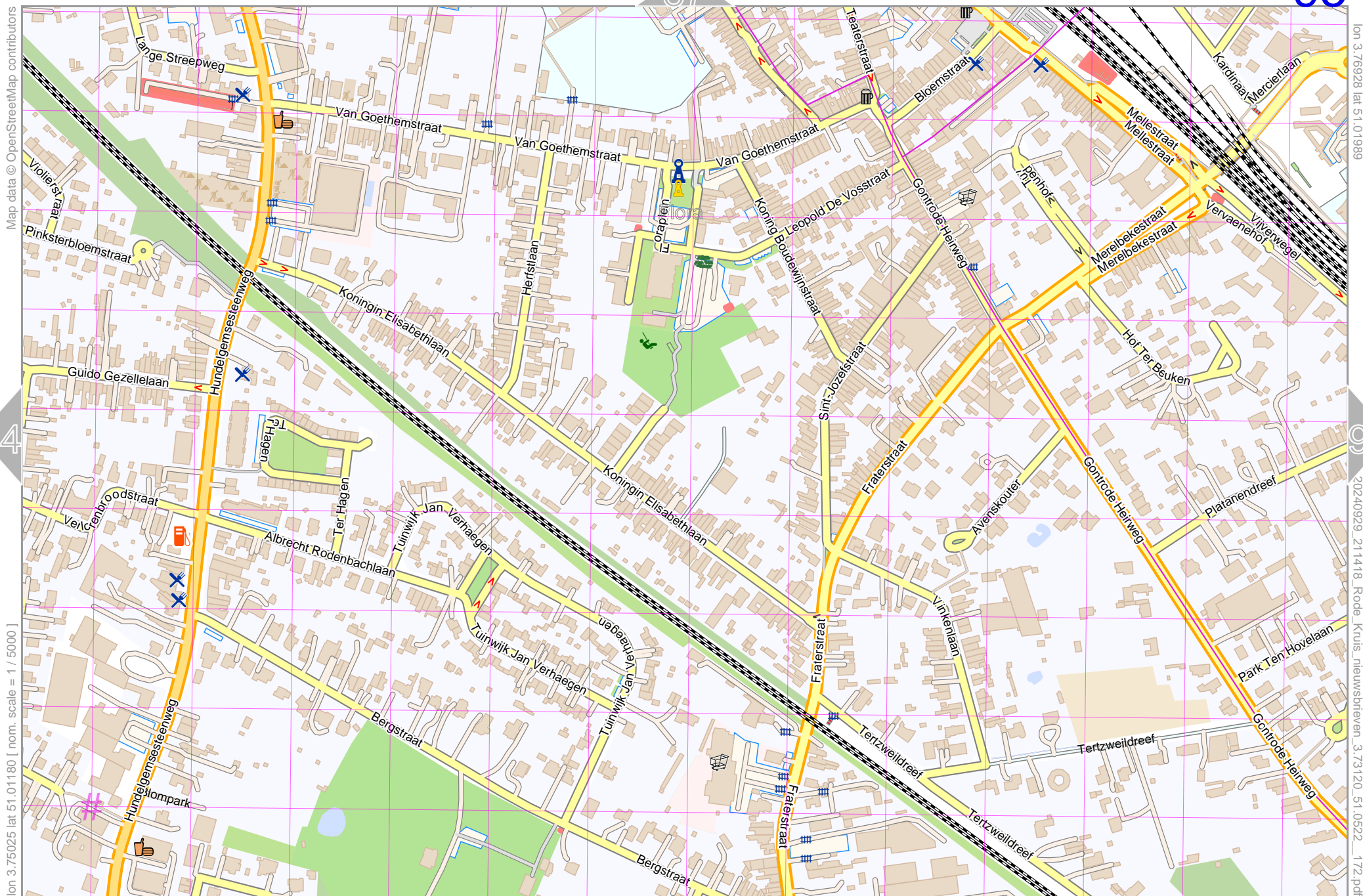
93

95

102

lon 3.75025 lat 51.01989

20240929\_211418\_Rode Kruis\_nieuwsbrieven\_3.73120\_51.0522\_172.pdf



Map data © OpenStreetMap contributors

lon 3.76928 lat 51.01989

94

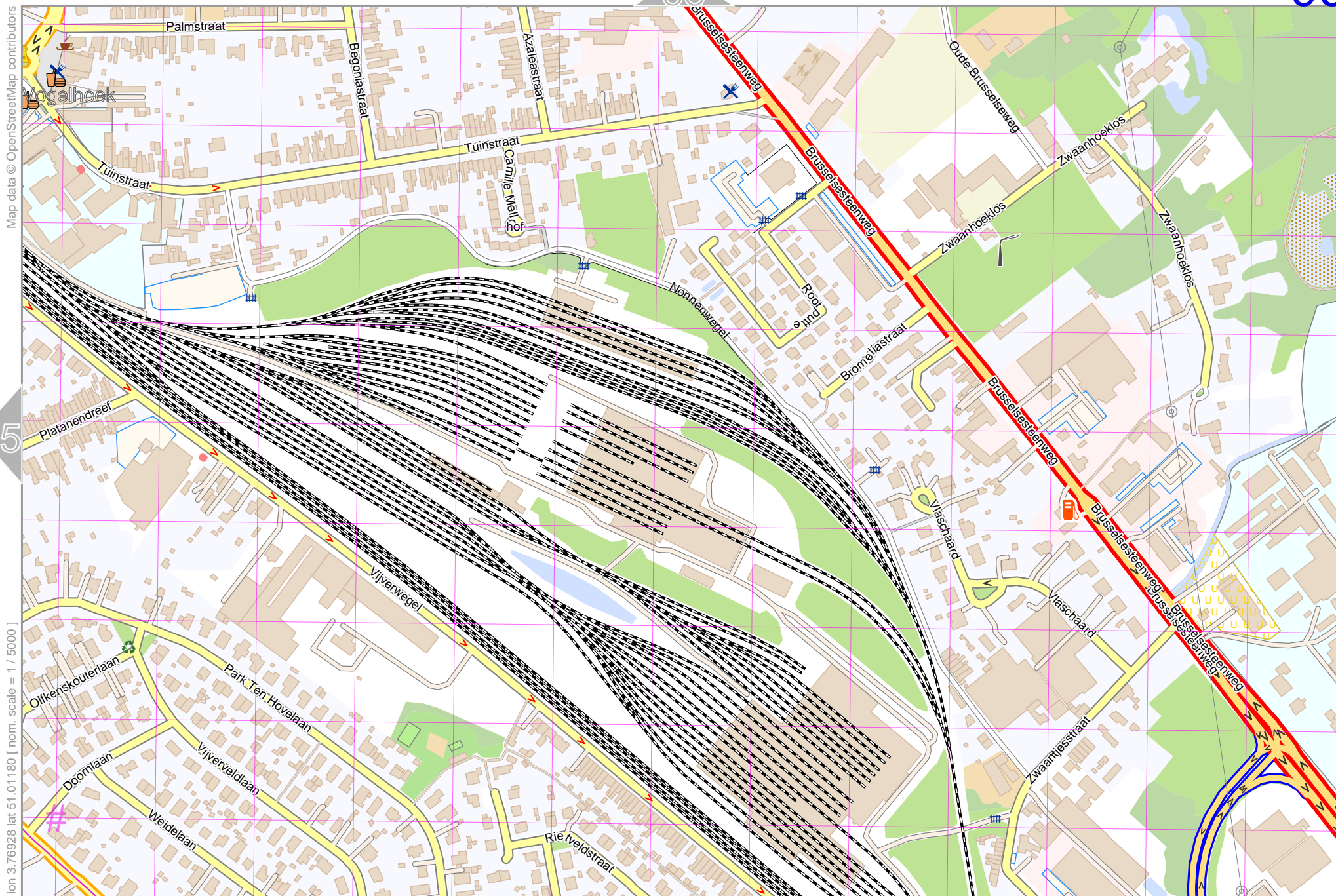
95

lon 3.75025 lat 51.01180 | nom. scale = 1 / 50000

20240929\_211418\_Rode Kruis\_nieuwsbrieven\_3.73120\_51.0522\_172.pdf

# UTM: 31 U easting 552.70 km northing 5651.50 km  
UTM-Grid-width = 100m

103



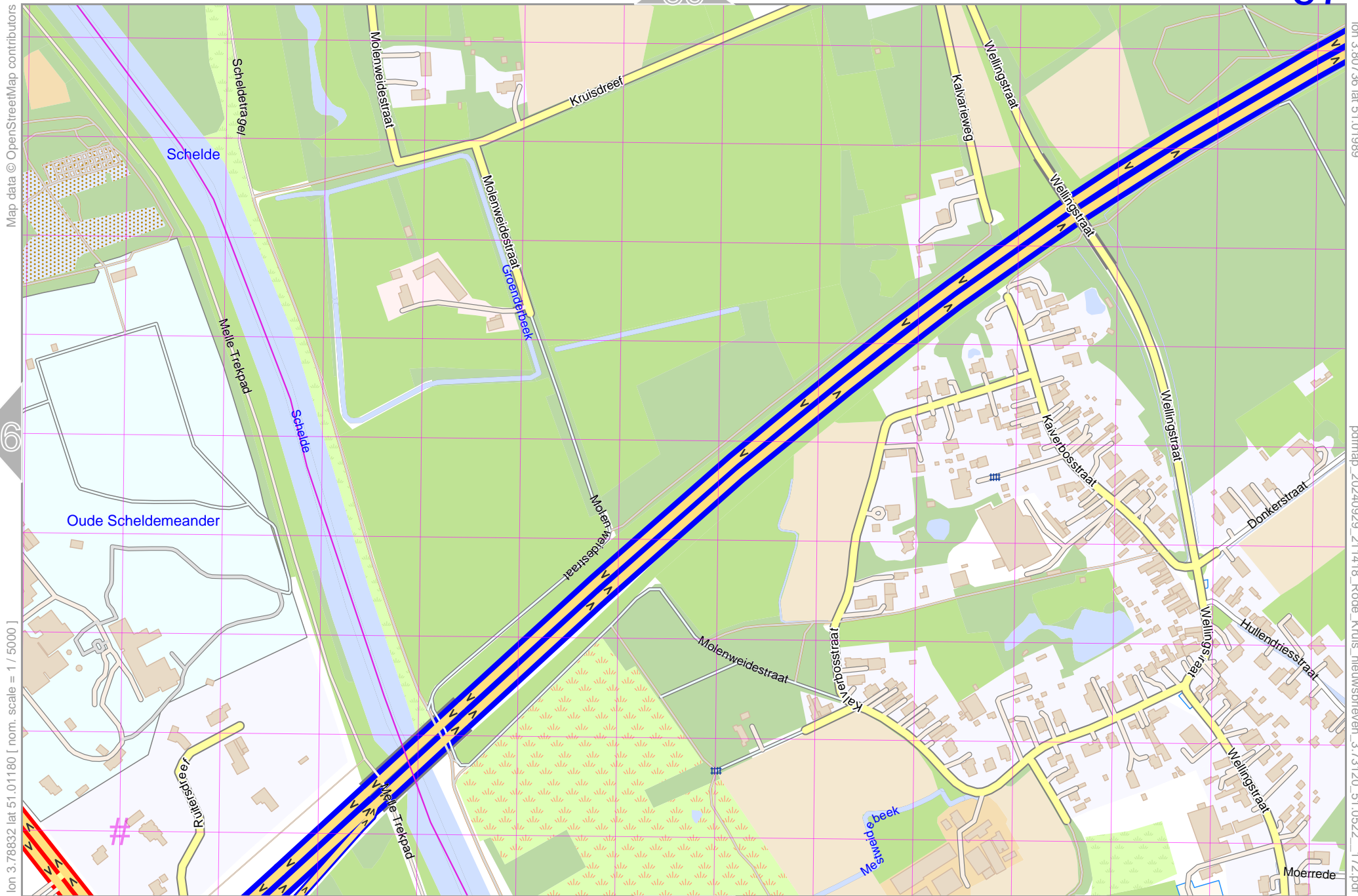
lon 3.76928 lat 51.01180 [ nom. scale = 1 / 5000 ]

lon 3.78322 lat 51.01989 20240929\_211418\_Rode\_Kruis\_nieuwsbrieven\_3.73120\_51.0522\_172.pdf

# UTM: 31 U easting 554.00 km northing 5651.50 km  
UTM-Grid-width = 100m

104





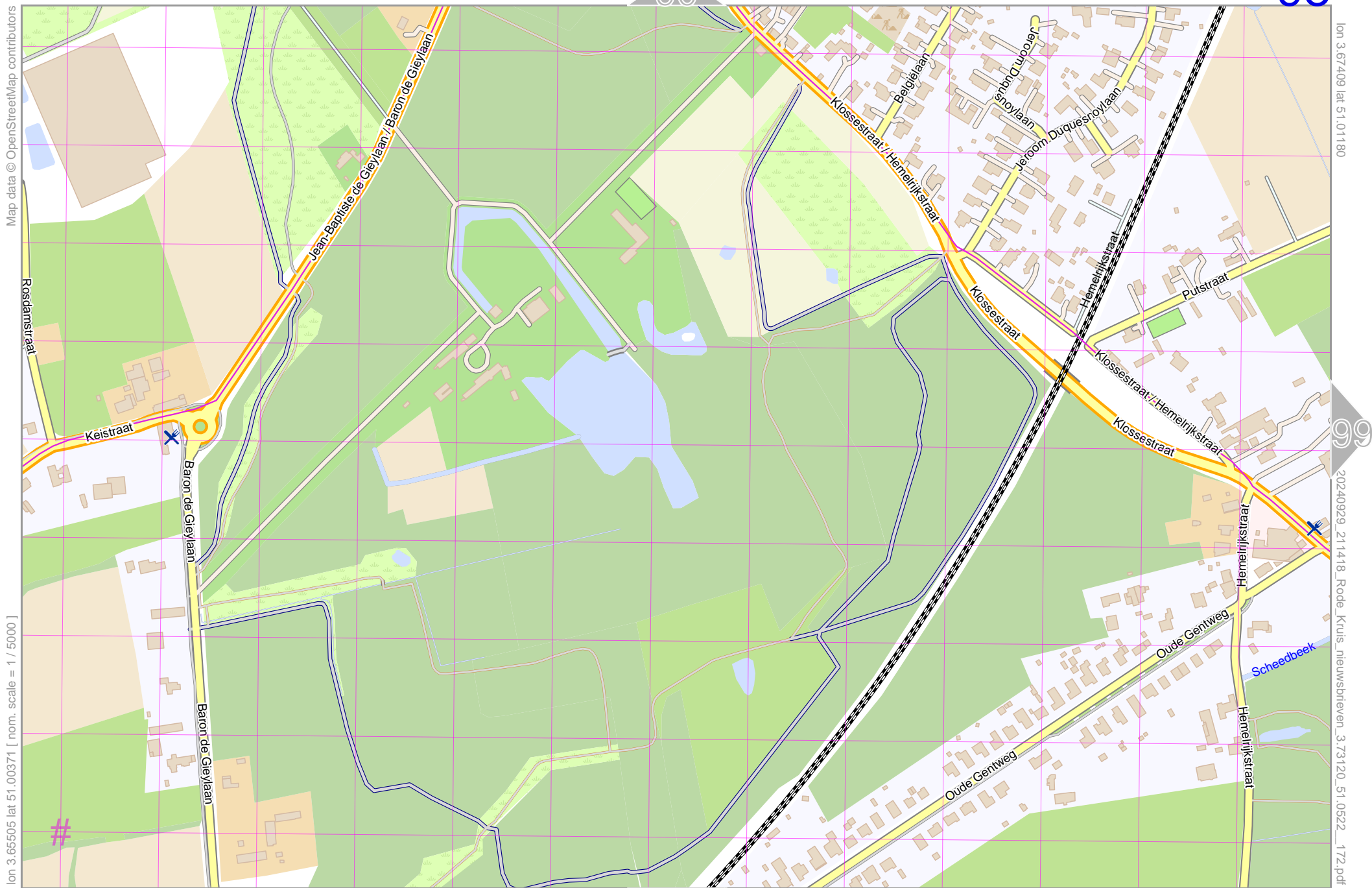
Map data © OpenStreetMap contributors

lon 3.78832 lat 51.01180 [ nom. scale = 1 / 5000 ]

lon 3.80736 lat 51.01989

pdfmap\_20240929\_211418\_Rode\_Kruis\_nieuwsbrieven\_3.73120\_51.0522\_172.pdf

# UTM: 31 U easting 555.40 km northing 5651.50 km  
UTM-Grid-width = 100m



Map data © OpenStreetMap contributors

lon 3.67409 lat 51.01180

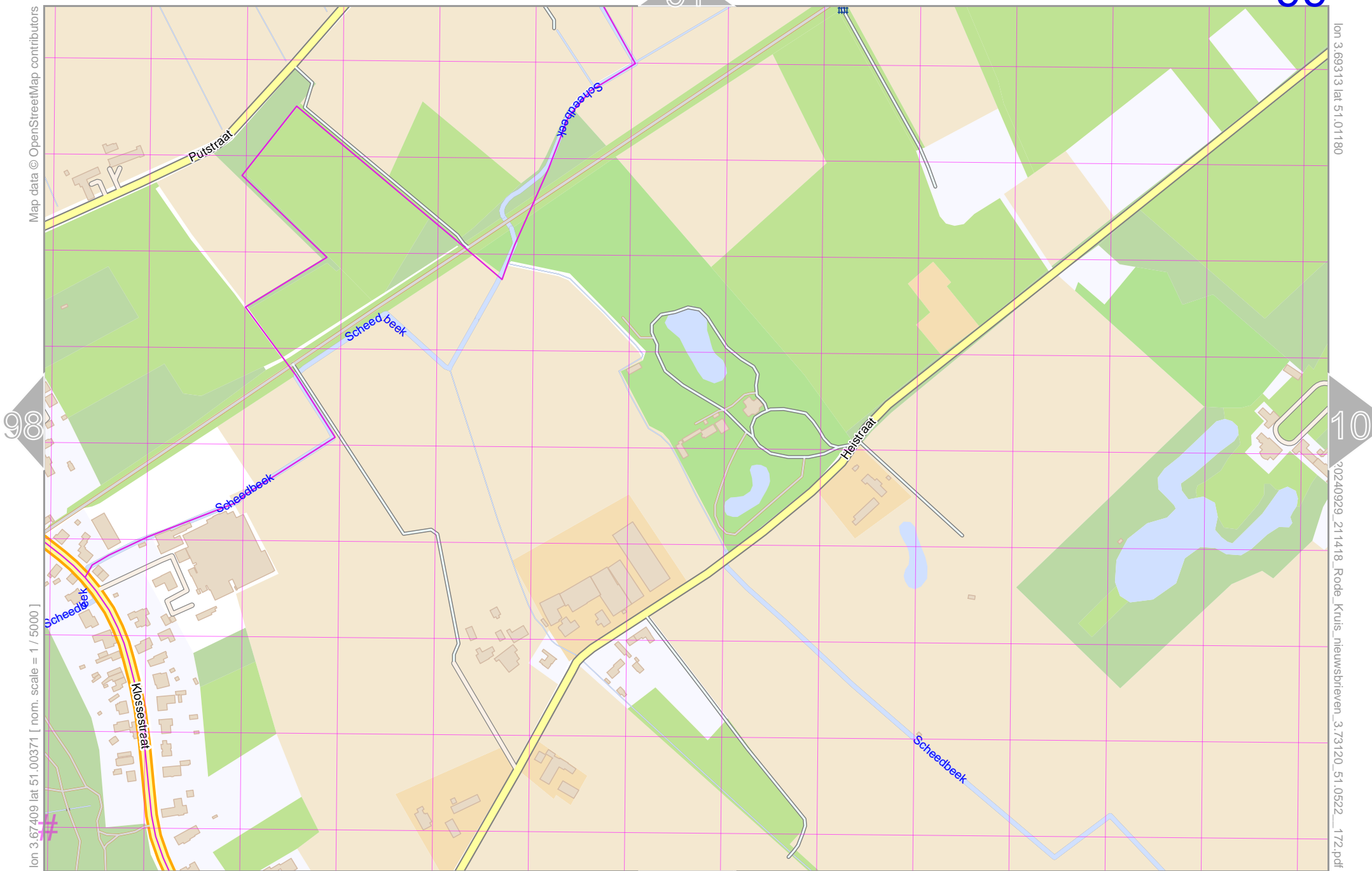
[lon 3.65505 lat 51.00371 | nom. scale = 1 / 50000]

20240929\_211418\_Rode\_Kruis\_nieuwsbrieven\_3.73120\_51.0522\_172.pdf

# UTM: 31 U easting 546.00 km northing 5650.50 km  
UTM-Grid-width = 100m

Map data © OpenStreetMap contributors

lon 3.69313 lat 51.01180



lon 3.67409 lat 51.00371 [norm. scale = 1/5000]

20240929\_211418\_Rode\_Kruis\_nieuwsbrieven\_3:73120\_51.0522\_172.pdf

# UTM: 31 U easting 547.30 km northing 5650.50 km  
UTM-Grid-width = 100m

Map data © OpenStreetMap contributors

lon 3.71217 lat 51.01180

lon 3.69313 lat 51.00371 [nom. scale = 1 / 5000]

20240929\_211418\_Rode\_Kruis\_nieuwsbrieven\_3.73120\_51.0522\_172.pdf



# UTM: 31 U easting 548.70 km northing 5650.50 km  
UTM-Grid-width = 100m

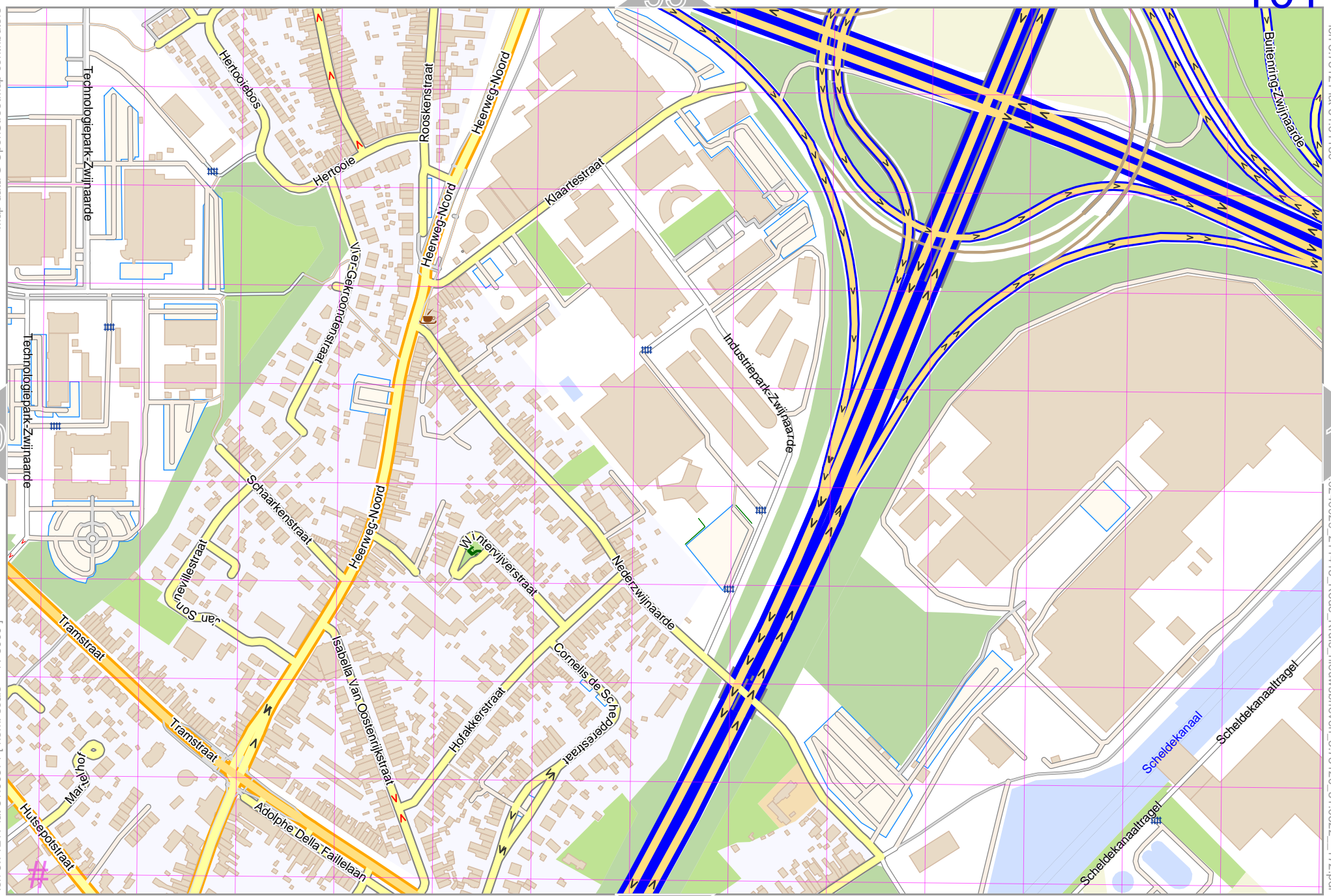
Map data © OpenStreetMap contributors

lon 3.73121 lat 51.01180

lon 3.71217 lat 51.00371 [ nom. scale = 1 / 5000 ]

20240929\_211418\_Rode\_Kruis\_nieuwsbrieven\_3.73120\_51.0522\_172.pdf

# UTM: 31 U easting 550.00 km northing 5650.50 km  
UTM-Grid-width = 100m

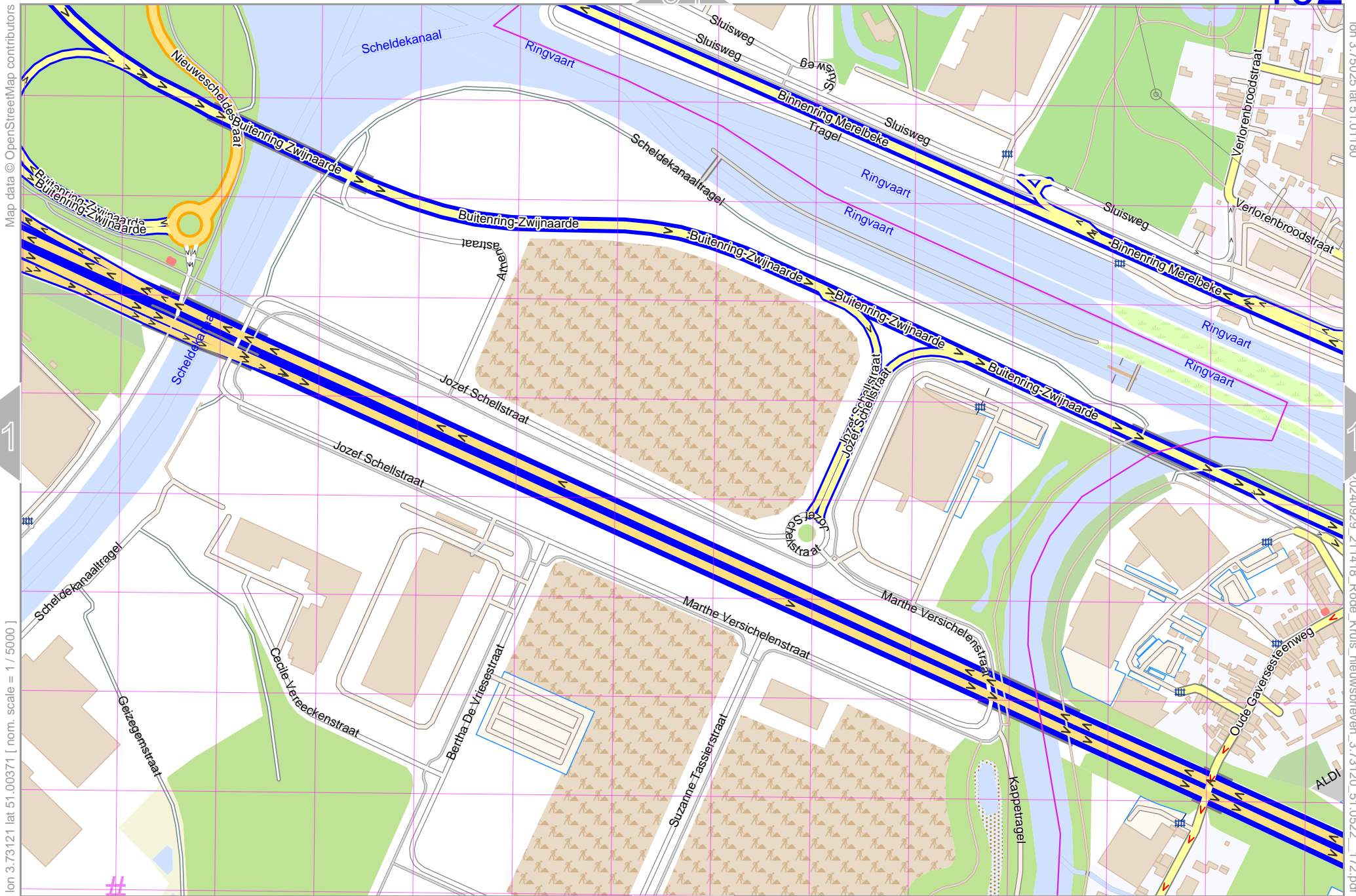


93

100

102

109



Map data © OpenStreetMap contributors

lon 3.75025 lat 51.01180

lon 3.73121 lat 51.00371 [nom. scale = 1 / 5000]

20240929\_211418\_Rode\_Kruis\_nieuwsbrieven\_3.73120\_51.0522\_172.pdf

# UTM: 31 U easting 551.40 km northing 5650.50 km  
UTM-Grid-width = 100m

110

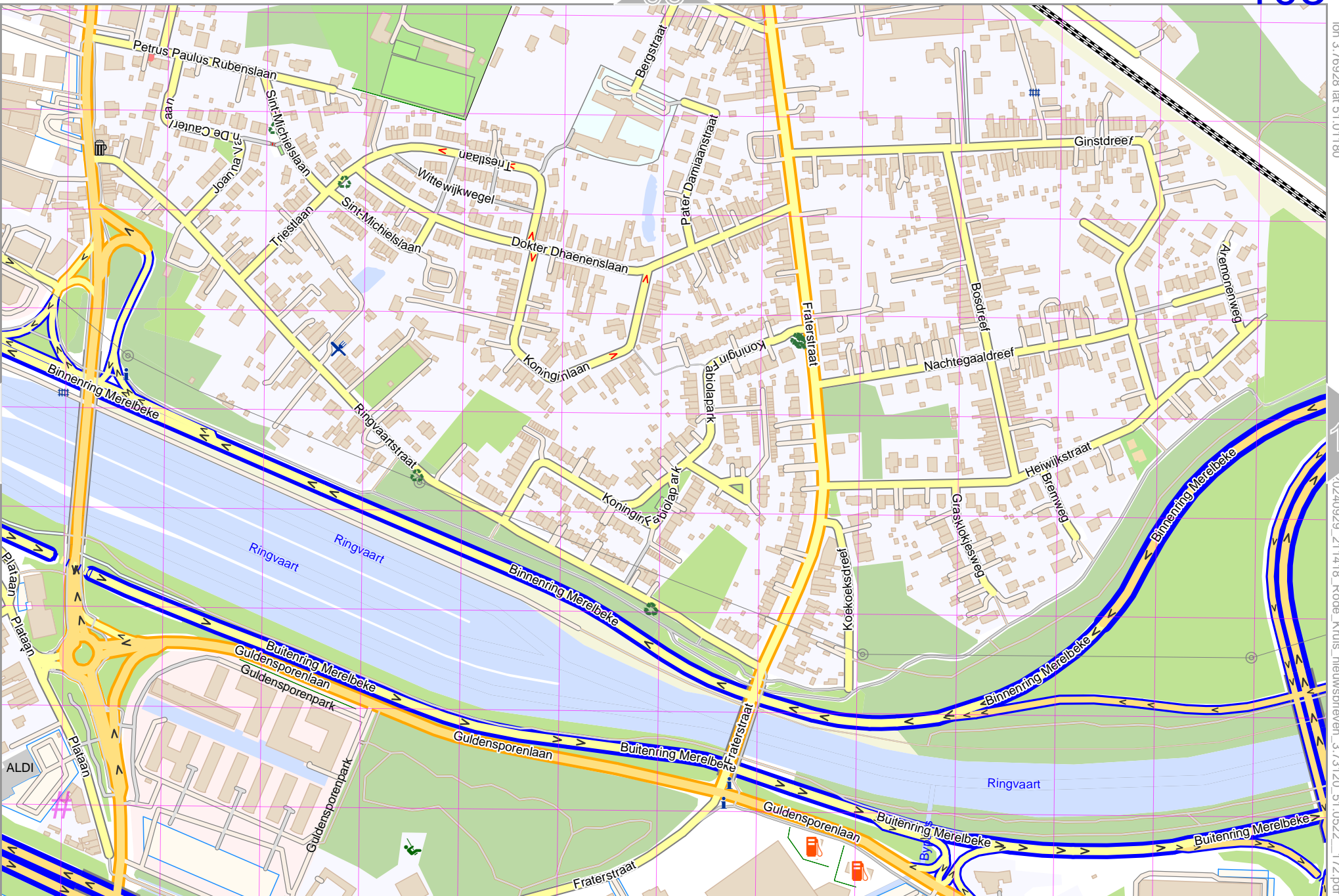
Map data © OpenStreetMap contributors

lon 3.76928 lat 51.01180

lon 3.75025 lat 51.00371 [ nom. scale = 1 / 5000 ]

20240929\_211418\_Rode Kruis\_nieuwsbrieven\_3.73120\_51.0522\_172.pdf

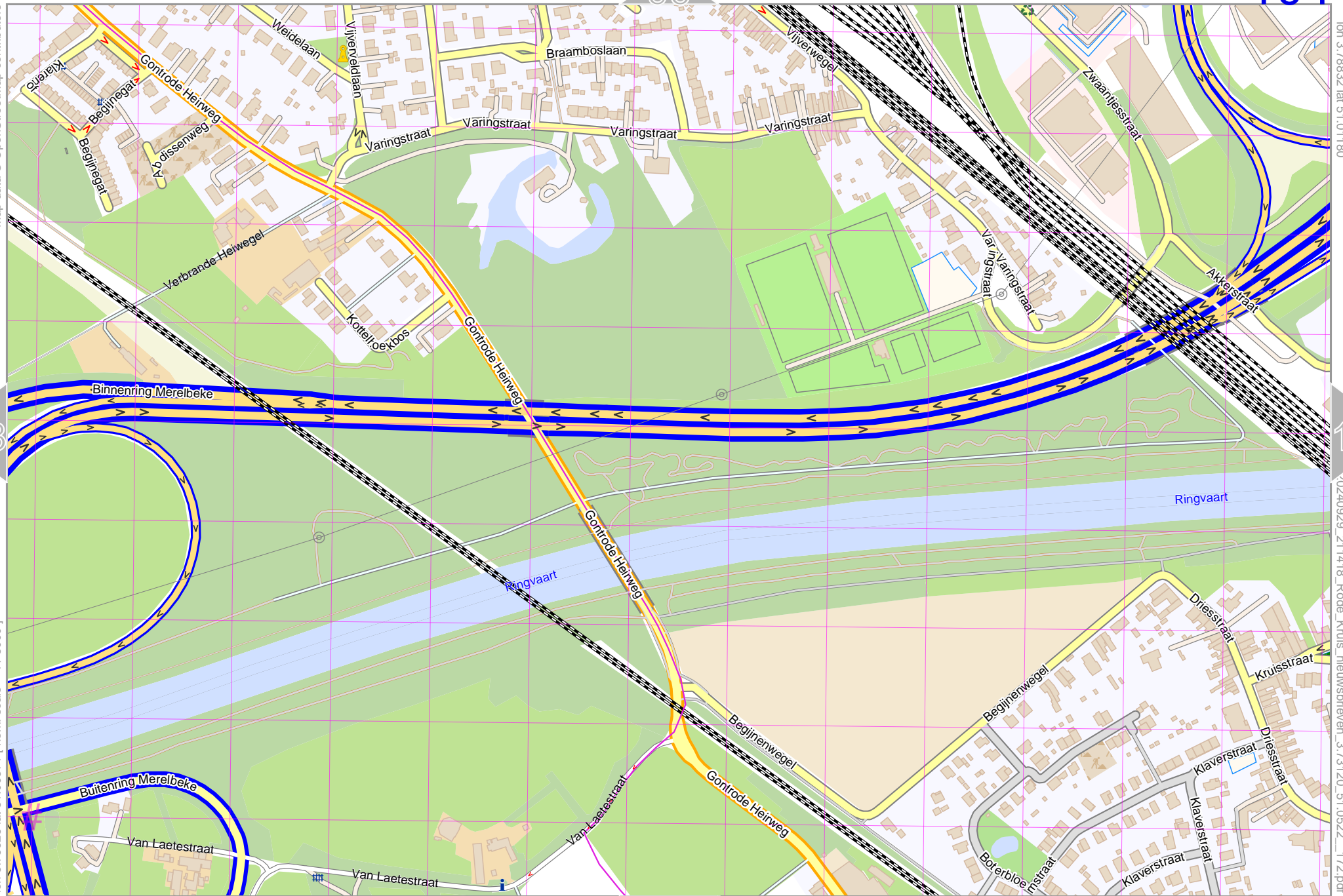
# UTM: 31 U easting 552.70 km northing 5650.60 km  
UTM-Grid-width = 100m



Map data © OpenStreetMap contributors

lon 3.76928 lat 51.00371 [ nom. scale = 1 / 5000 ]

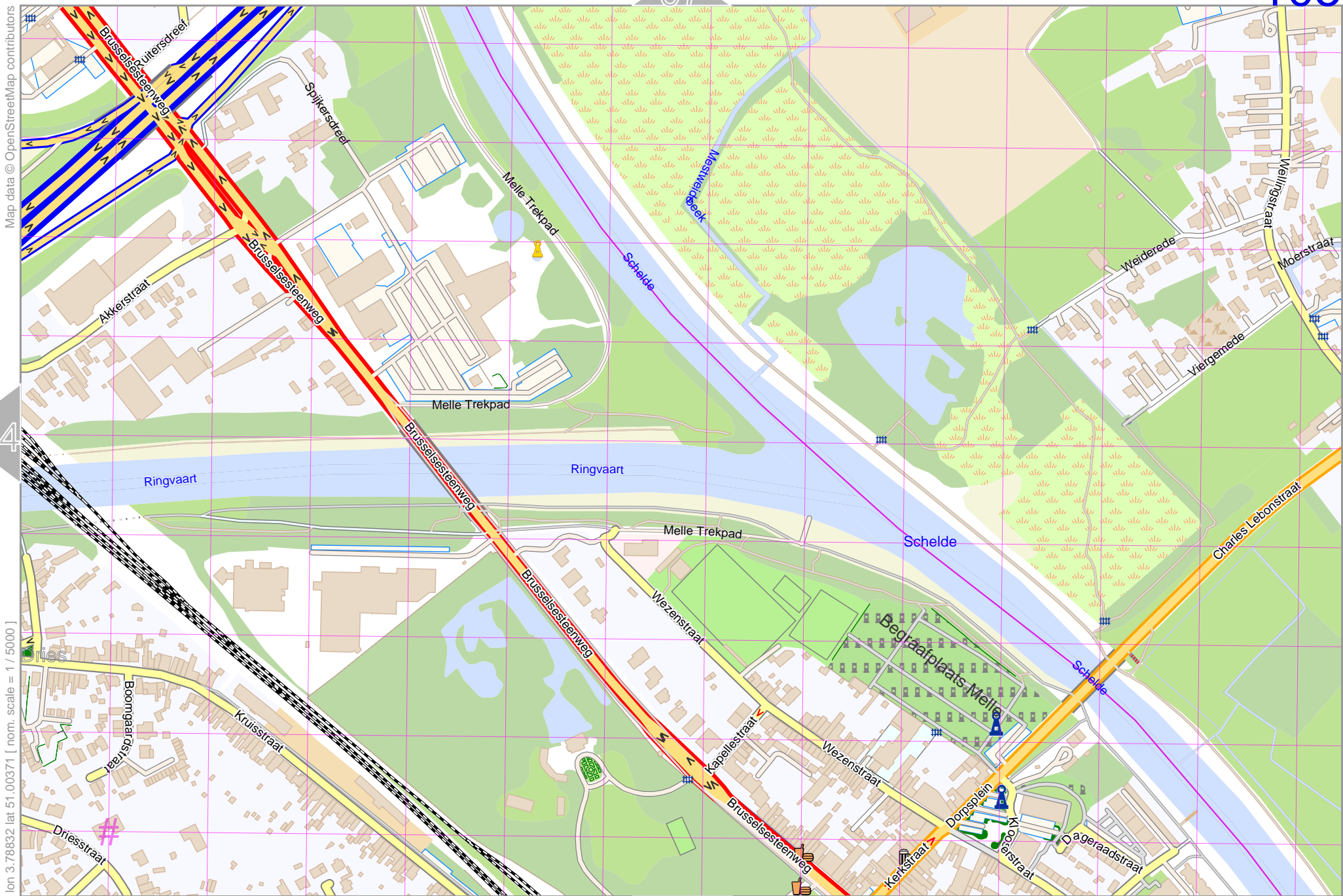
lon 3.78932 lat 51.01180  
20240929\_211418\_Rode\_Kruis\_nieuwsbrieven\_3.73120\_51.0522\_172.pdf



# UTM: 31 U easting 554.00 km northing 5650.60 km  
UTM-Grid-width = 100m

112





# UTM: 31 U easting 555.40 km northing 5650.60 km  
 UTM-Grid-width = 100m

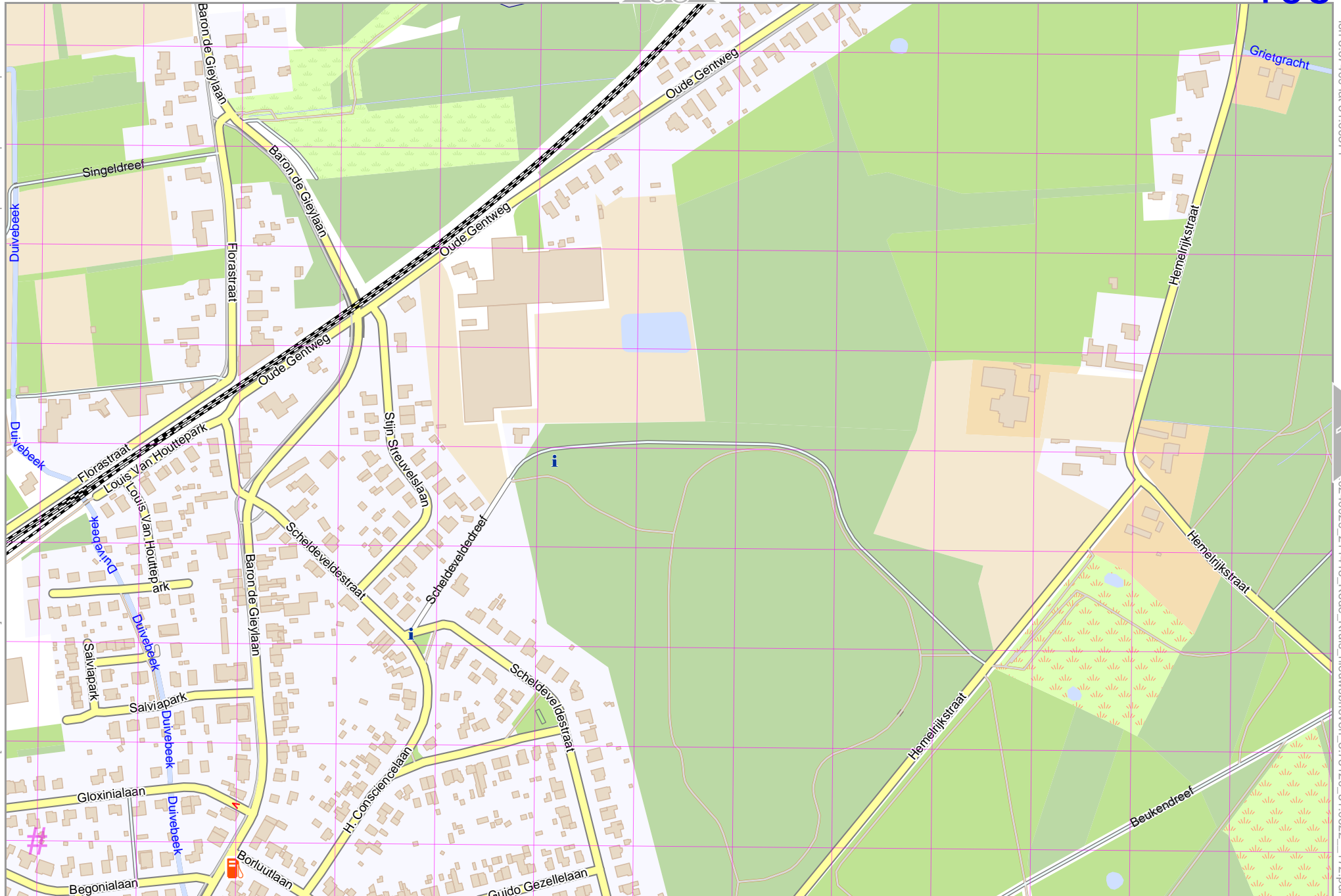
lon 3.80736 lat 51.01180 pdfmap\_20240929\_211418\_Rode\_Kruis\_nieuwsbrieven\_3.73120\_51.0522\_172.pdf

Map data © OpenStreetMap contributors

lon 3.65505 lat 50.99562 [ nom. scale = 1 / 5000 ]

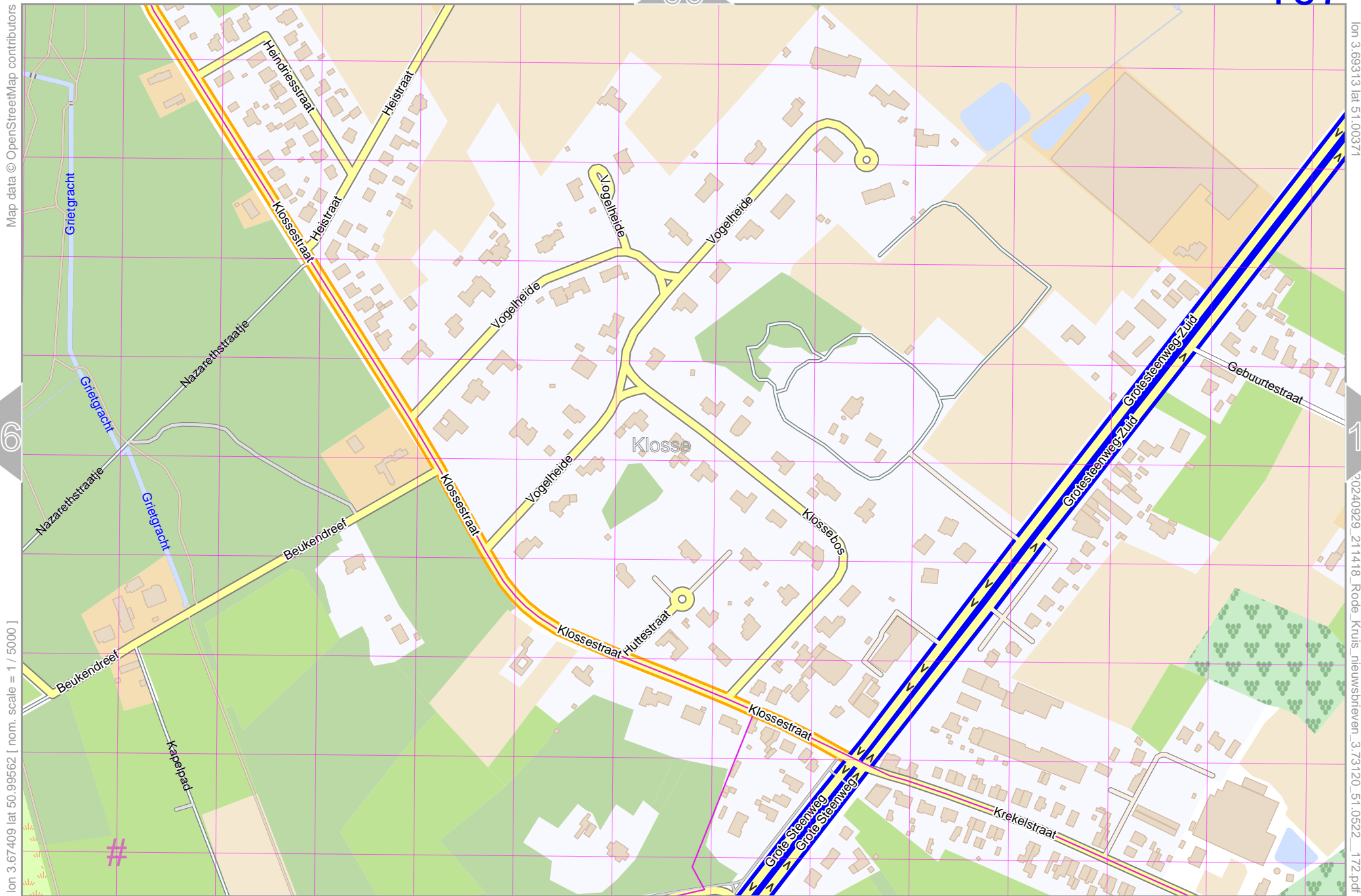
lon 3.67409 lat 51.00371

20240929\_211418\_Rode\_Kruis\_nieuwsbrieven\_3.73120\_51.0522\_172.pdf



# UTM: 31 U easting 546.00 km northing 5649.60 km

UTM-Grid-width = 100m



Map data © OpenStreetMap contributors

lon 3.69313 lat 51.00371

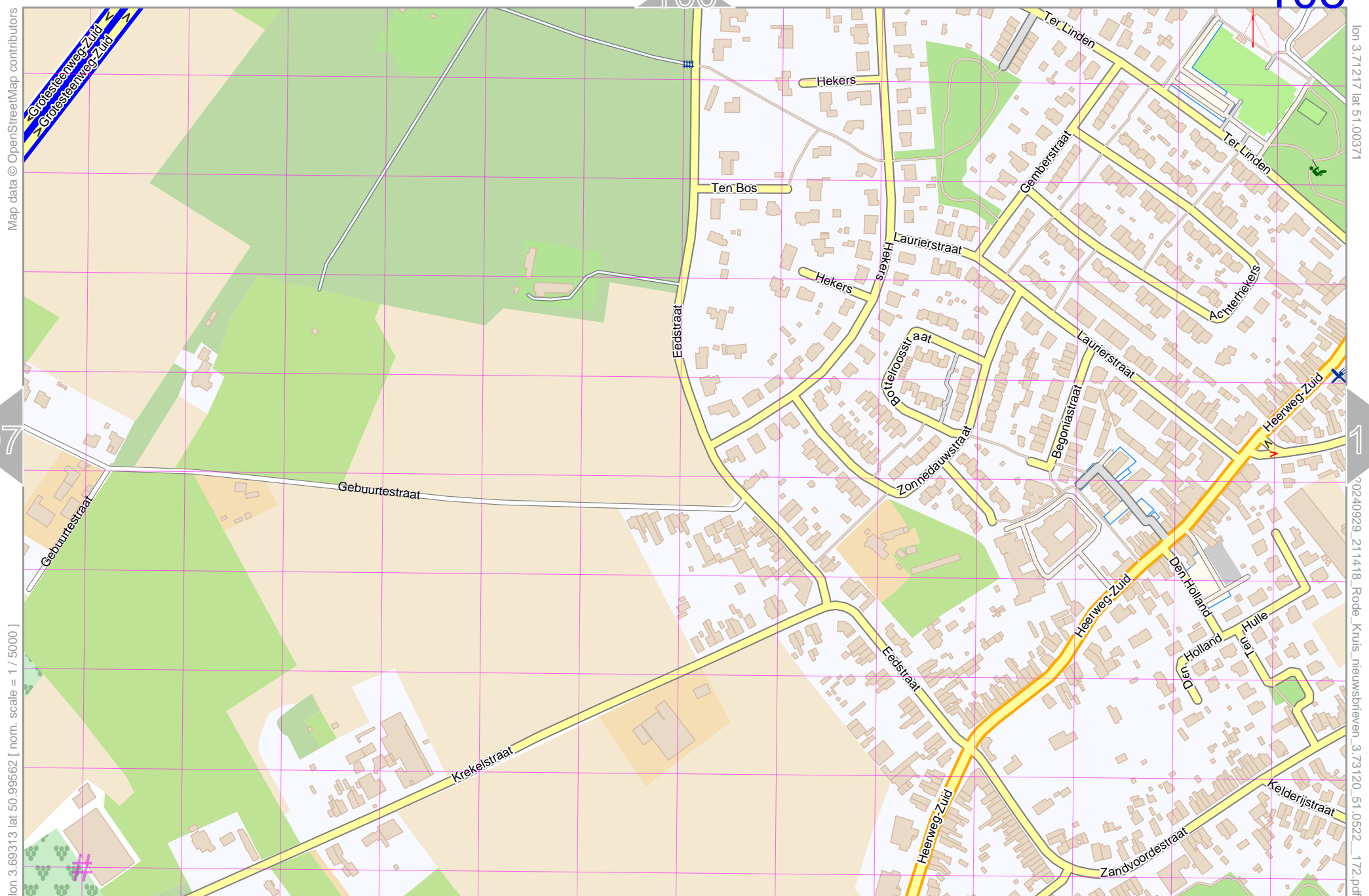
106

108

20240929\_211418\_Rode\_Kruis\_nieuwsbrieven\_3.73120\_51.0522\_172.pdf

lon 3.67409 lat 50.99562 [ nom. scale = 1 / 5000 ]

# UTM: 31 U easting 547.40 km northing 5649.60 km  
UTM-Grid-width = 100m



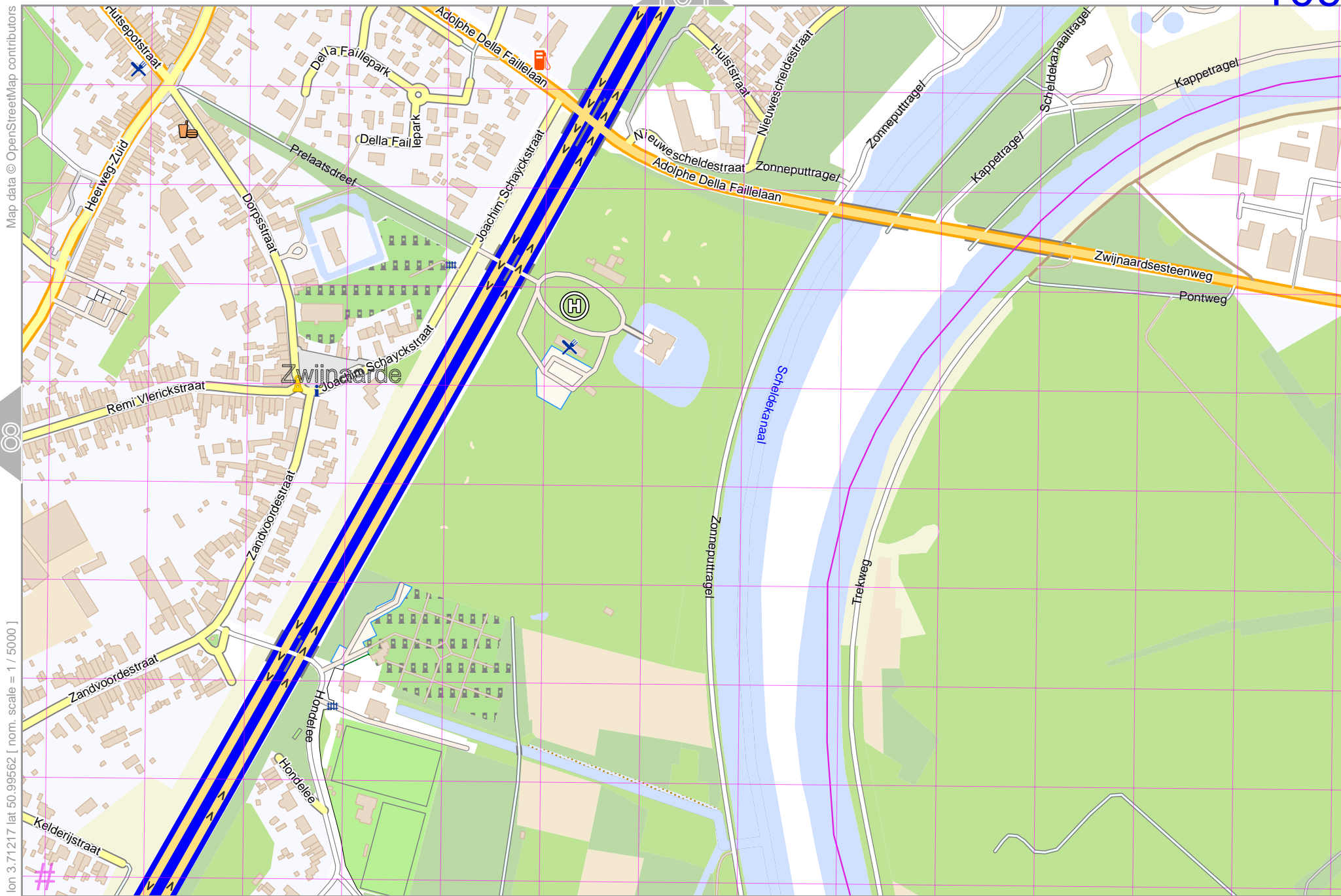
Map data © OpenStreetMap contributors

lon 3.71217 lat 51.00371

lon 3.69313 lat 50.99562 [ nom. scale = 1 / 5000 ]

20240929\_211418\_Rode\_Kruis\_nieuwsbrieven\_3.73120\_51.0522\_172.pdf

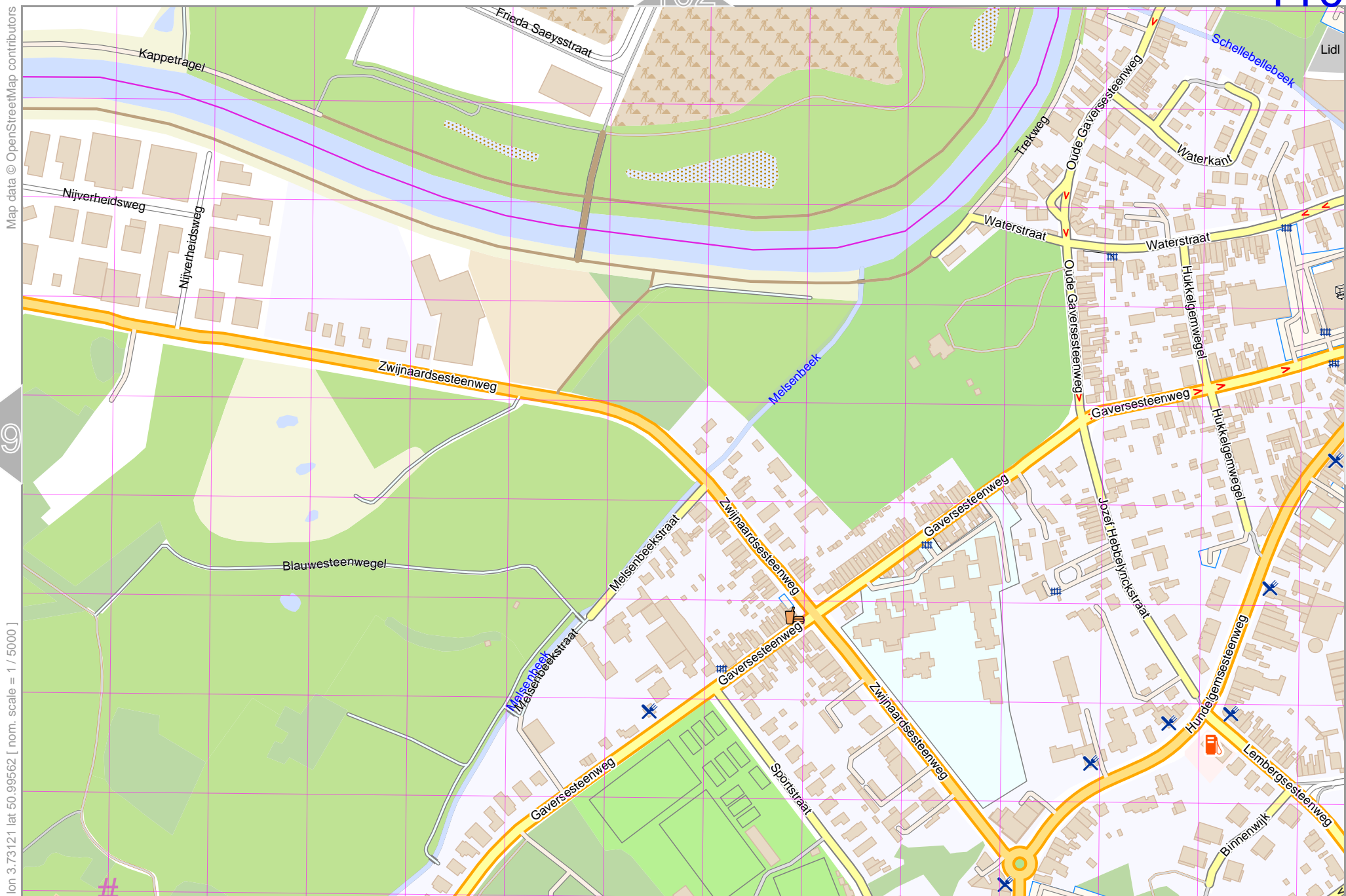
# UTM: 31 U easting 548.70 km northing 5649.60 km  
UTM-Grid-width = 100m



lon 3.71217 lat 50.99562 [ nom. scale = 1 / 5000 ]

lon 3.73121 lat 51.00371  
20240929\_211418\_Rode\_Kruis\_nieuwsbrieven\_3.73120\_51.0522\_172.pdf

# UTM: 31 U easting 550.00 km northing 5649.60 km  
UTM-Grid-width = 100m



Map data © OpenStreetMap contributors

lon 3.73121 lat 50.99562 [ nom. scale = 1 / 5000 ]

lon 3.75025 lat 51.00371

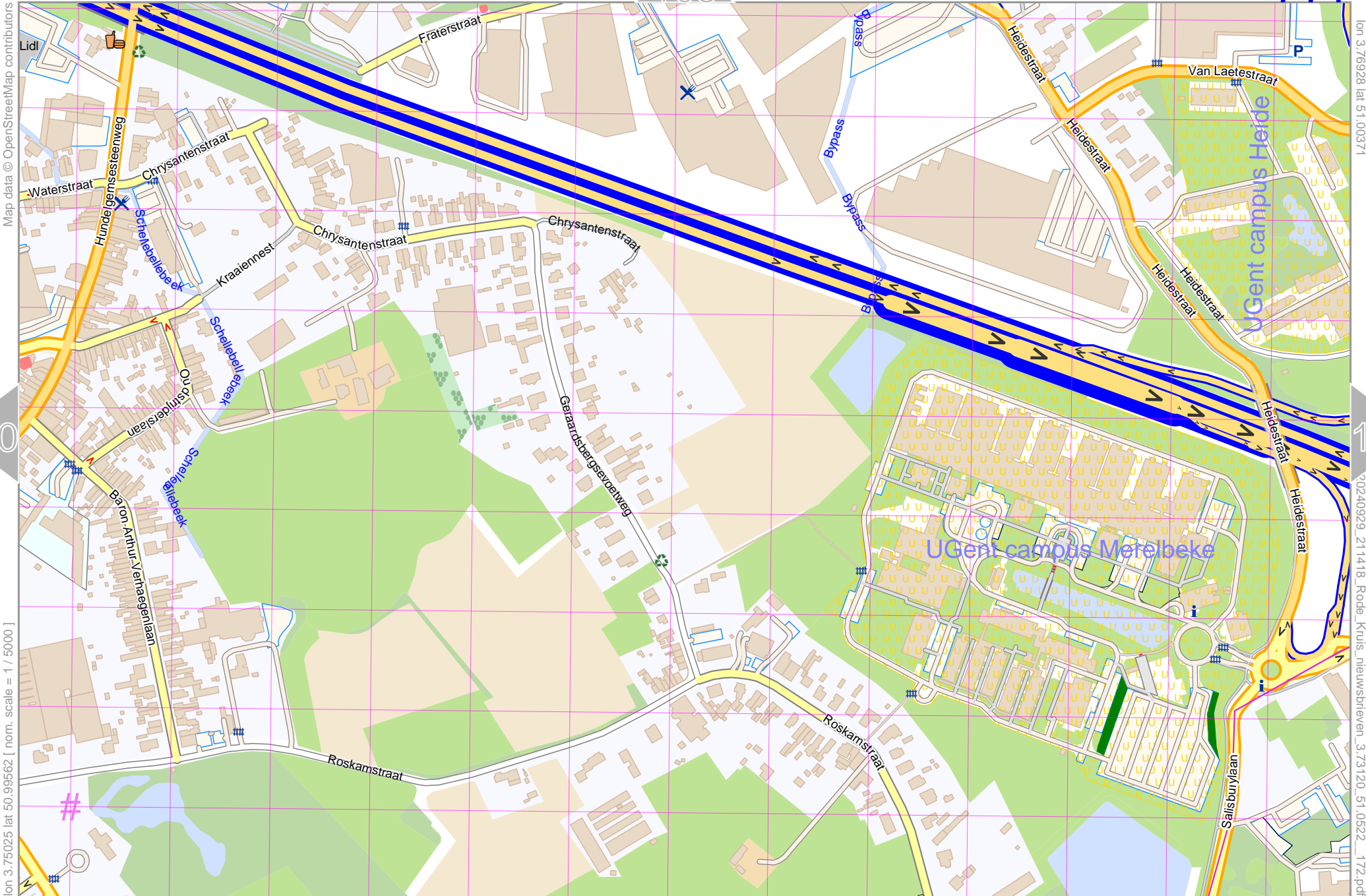
20240929\_211418\_Rode Kruis\_nieuwsbrieven\_3:73120\_51:0522\_172.pdf

# UTM: 31 U easting 551.40 km northing 5649.60 km  
UTM-Grid-width = 100m

# Rode Kruis nieuwsbrieven

103

111



Map data © OpenStreetMap contributors

lon 3.75025 lat 50.99562 [ nom. scale = 1 / 5000 ]

lon 3.76928 lat 51.00371

20240929\_211418\_Rode\_Kruis\_nieuwsbrieven\_3.73120\_51.0522\_172.pdf

# UTM: 31 U easting 552.70 km northing 5649.70 km  
UTM-Grid-width = 100m

Map data © OpenStreetMap contributors

lon 3.76928 lat 50.99562 [ nom. scale = 1 / 5000 ]

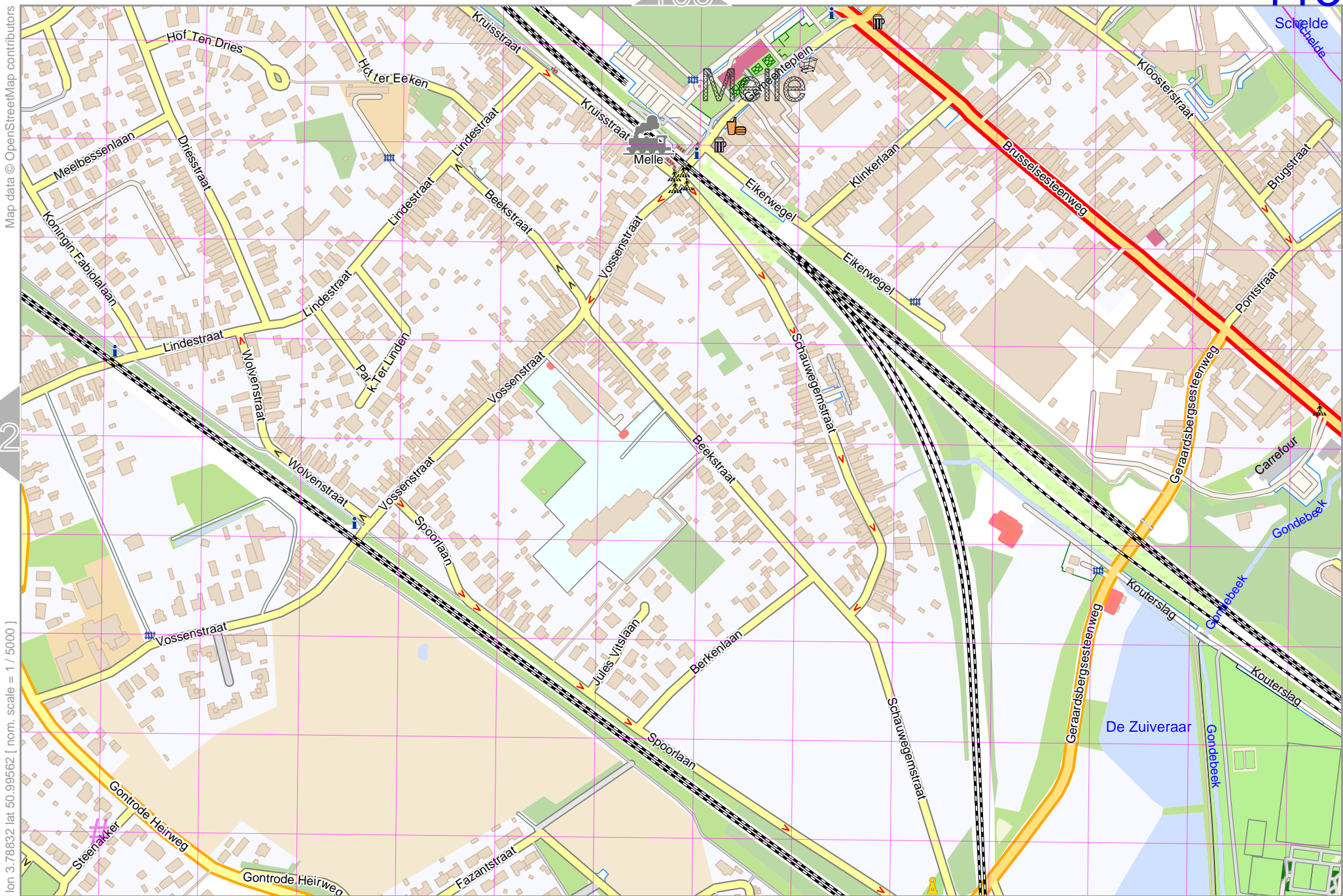


lon 3.78832 lat 51.00371

20240929\_211418\_Rode\_Kruis\_nieuwsbrieven\_3.73120\_51.0522\_172.pdf

# UTM: 31 U easting 554.00 km northing 5649.70 km  
UTM-Grid-width = 100m





Map data © OpenStreetMap contributors

lon 3.80736 lat 51.00371

pdfmap\_20240929\_211418\_Rode\_Kruis\_nieuwsbrieven\_3:73120\_51:0522\_172.pdf

lon 3.78832 lat 50.99562 [ nom. scale = 1 / 5000 ]

# UTM: 31 U easting 555.40 km northing 5649.70 km  
UTM-Grid-width = 100m