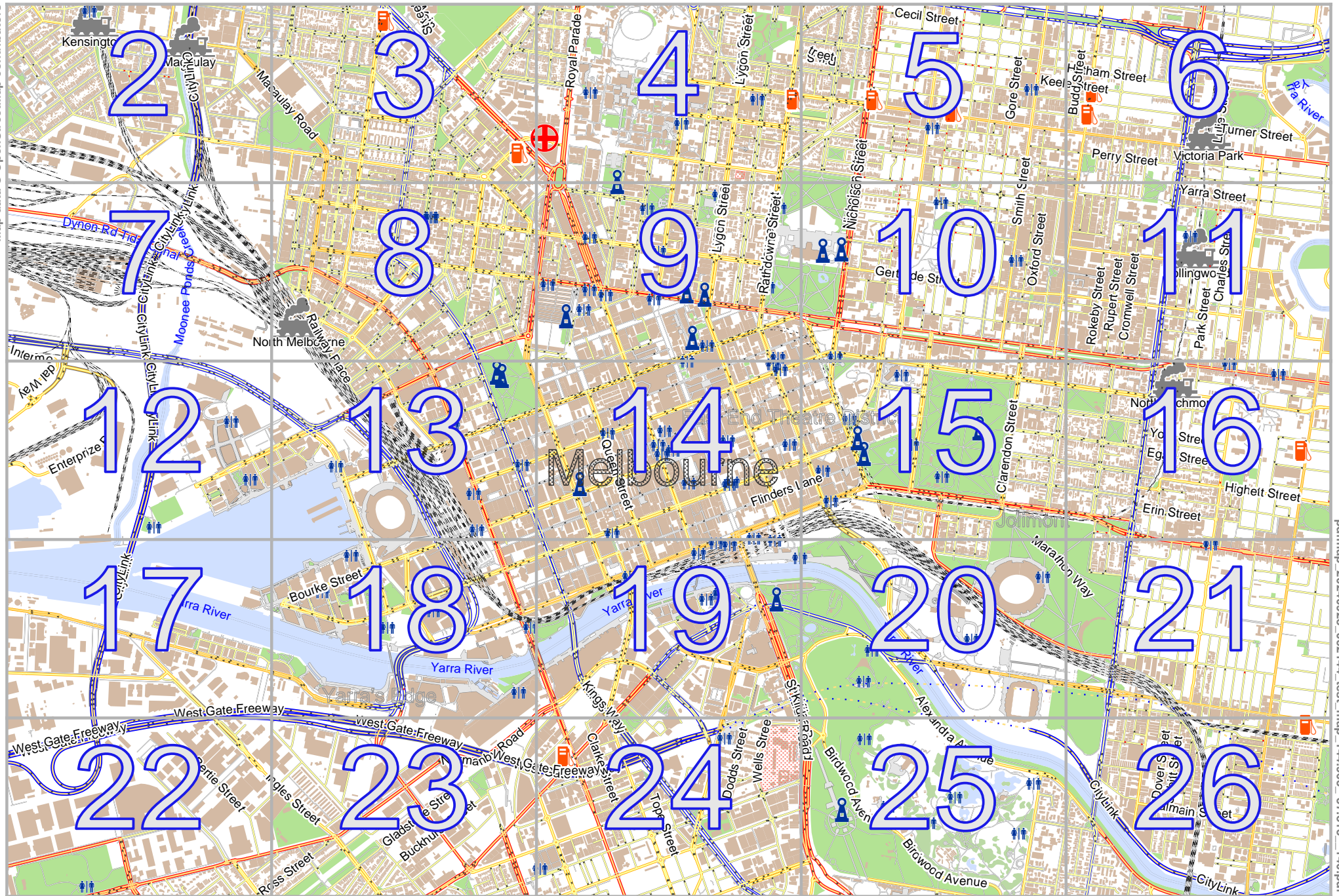


test_map

lon 145.00144 lat -37.79340

Map data © OpenStreetMap contributors

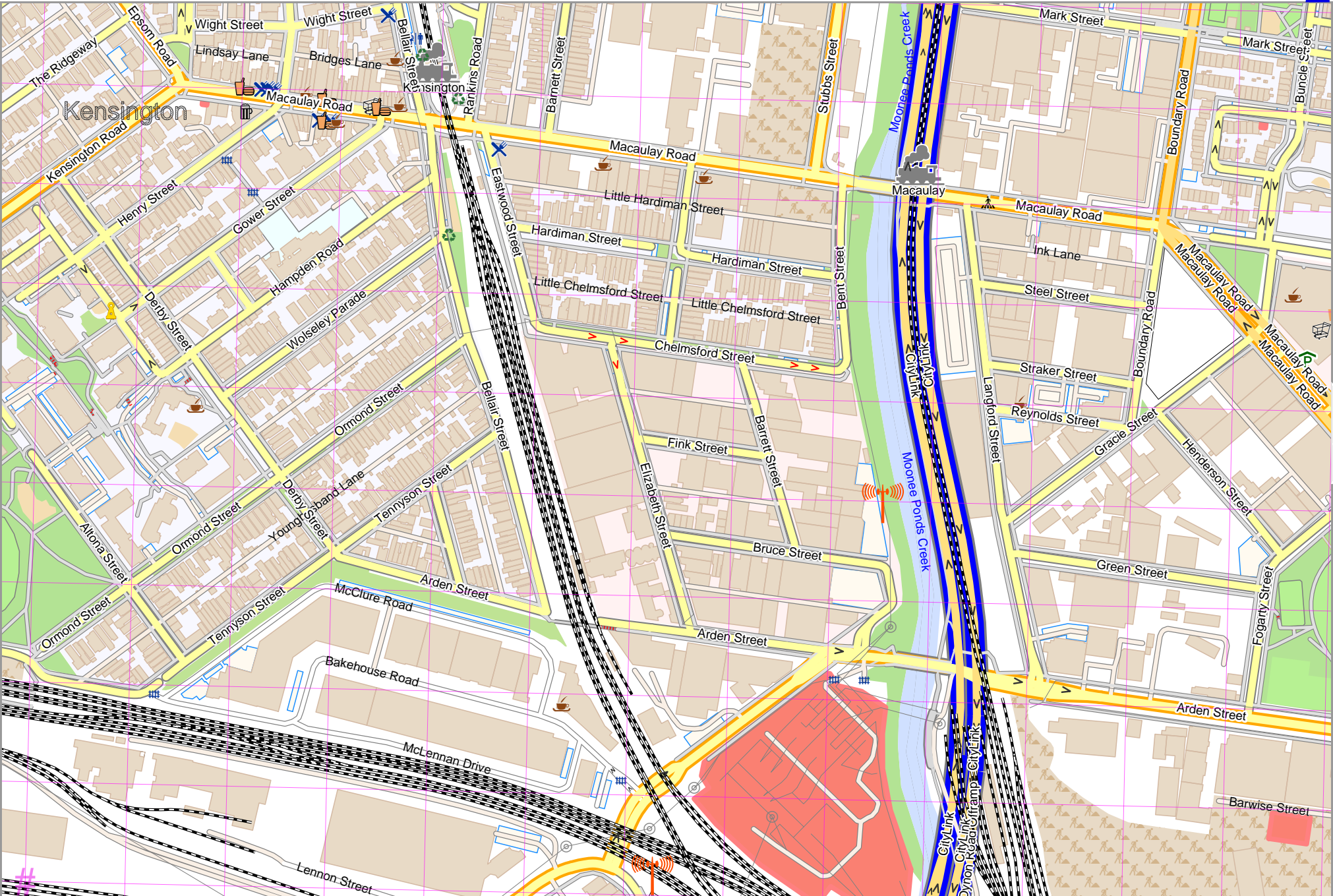


lon 144.92563 lat -37.83394
[nom. scale = 1 / 25000]

pdfmap 20240928 052144 test_map 144.963 -37.813 140.pdf

Map data © OpenStreetMap contributors

lon 144.92563 lat -37.80151 [nom. scale = 1 / 5000]



lon 144.94079 lat -37.79340

pdfmap_20240928_052144_test_map_144.963_-37.813_140.pdf

UTM: 55 H easting 317.40 km northing 5814.20 km
UTM-Grid-width = 100m

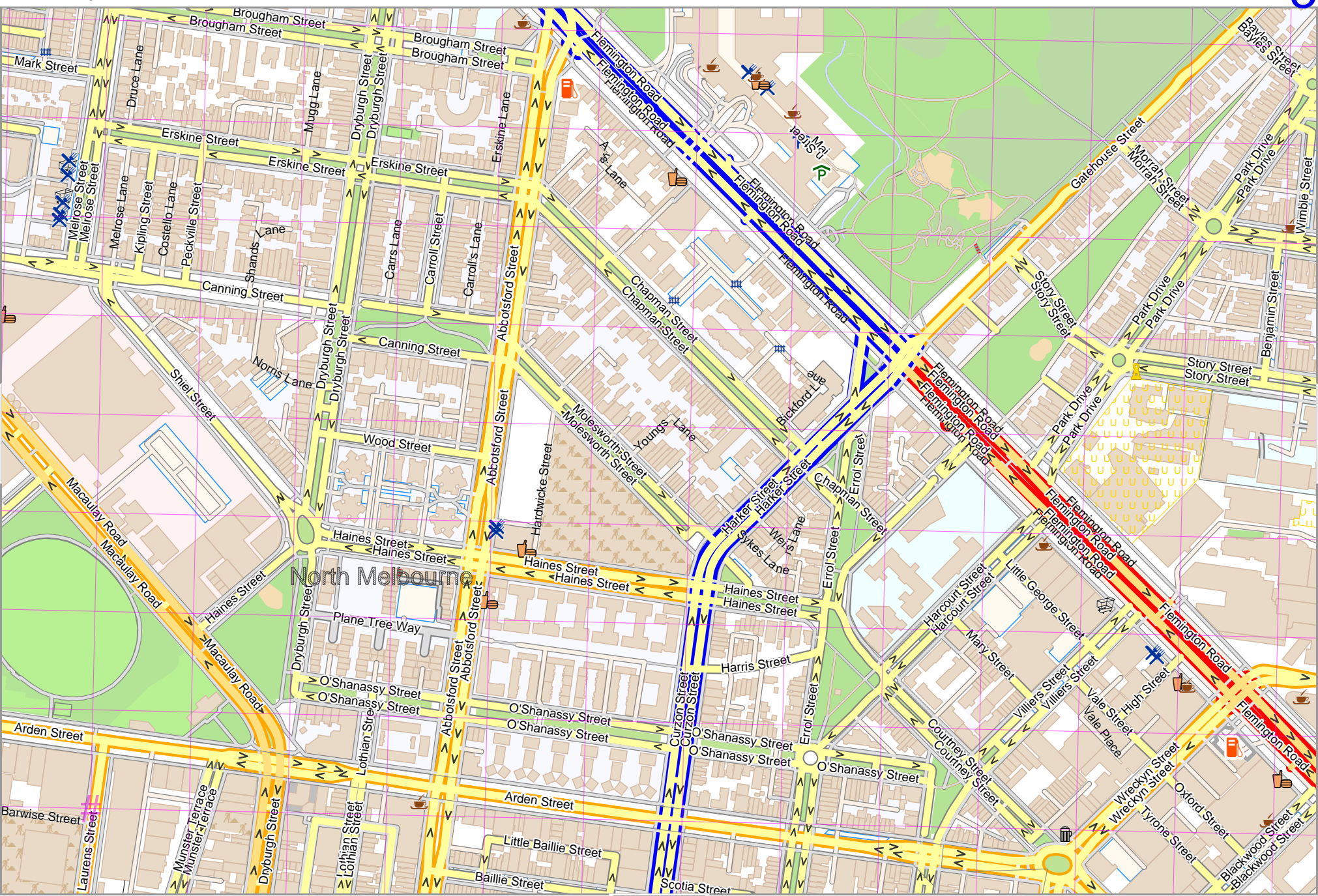
test_map

Map data © OpenStreetMap contributors

lon 144.94079 lat -37.80151 [nom. scale = 1 / 5000]

lon 144.95599 lat -37.79340

pdfmap_20240928_052144_test_map_144.963_-37.813_140.pdf



North Melbourne

UTM: 55 H easting 318.80 km northing 5814.30 km
UTM-Grid-width = 100m

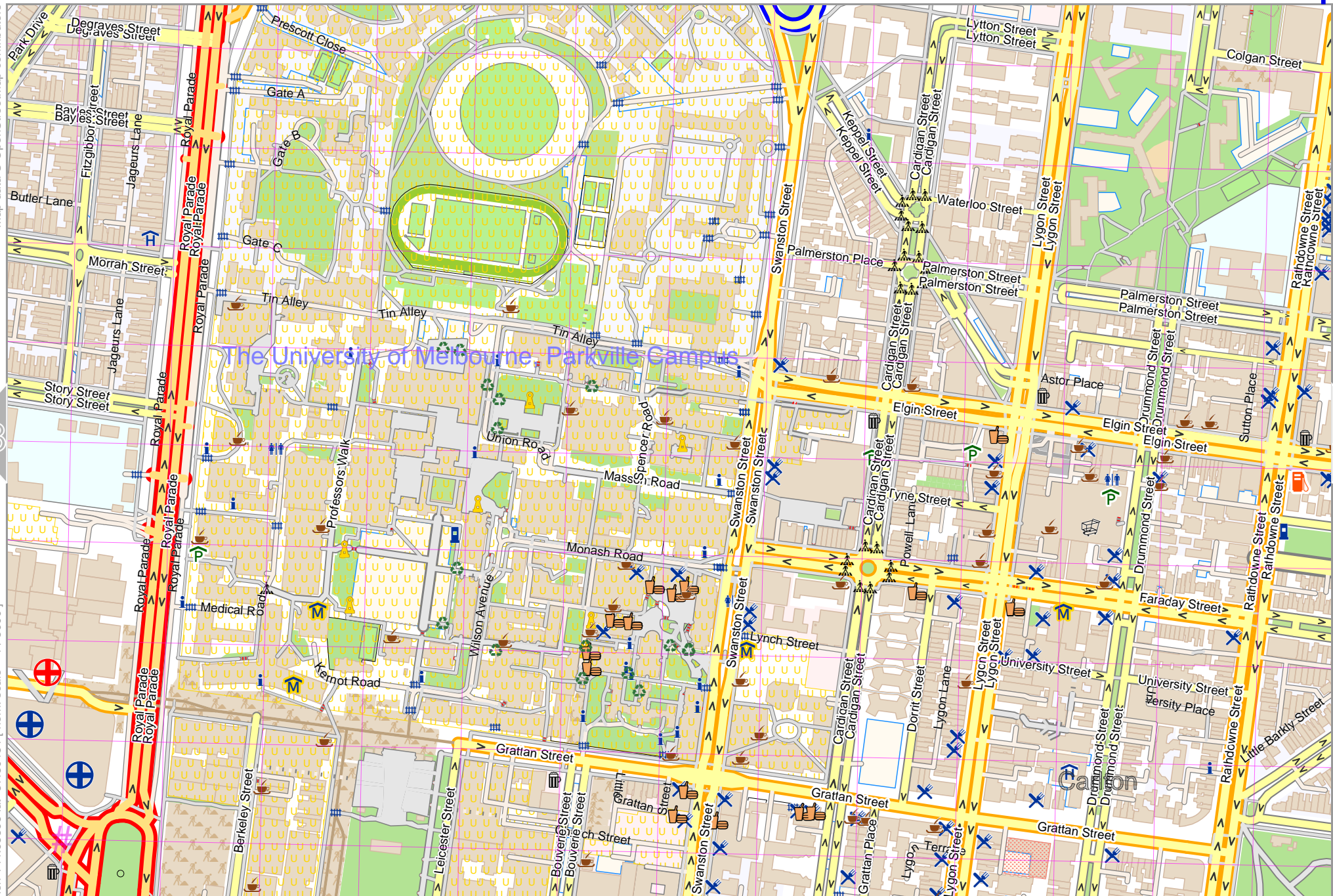
test_map

Map data © OpenStreetMap contributors

lon 144.95595 lat -37.80151 [nom. scale = 1 / 5000]

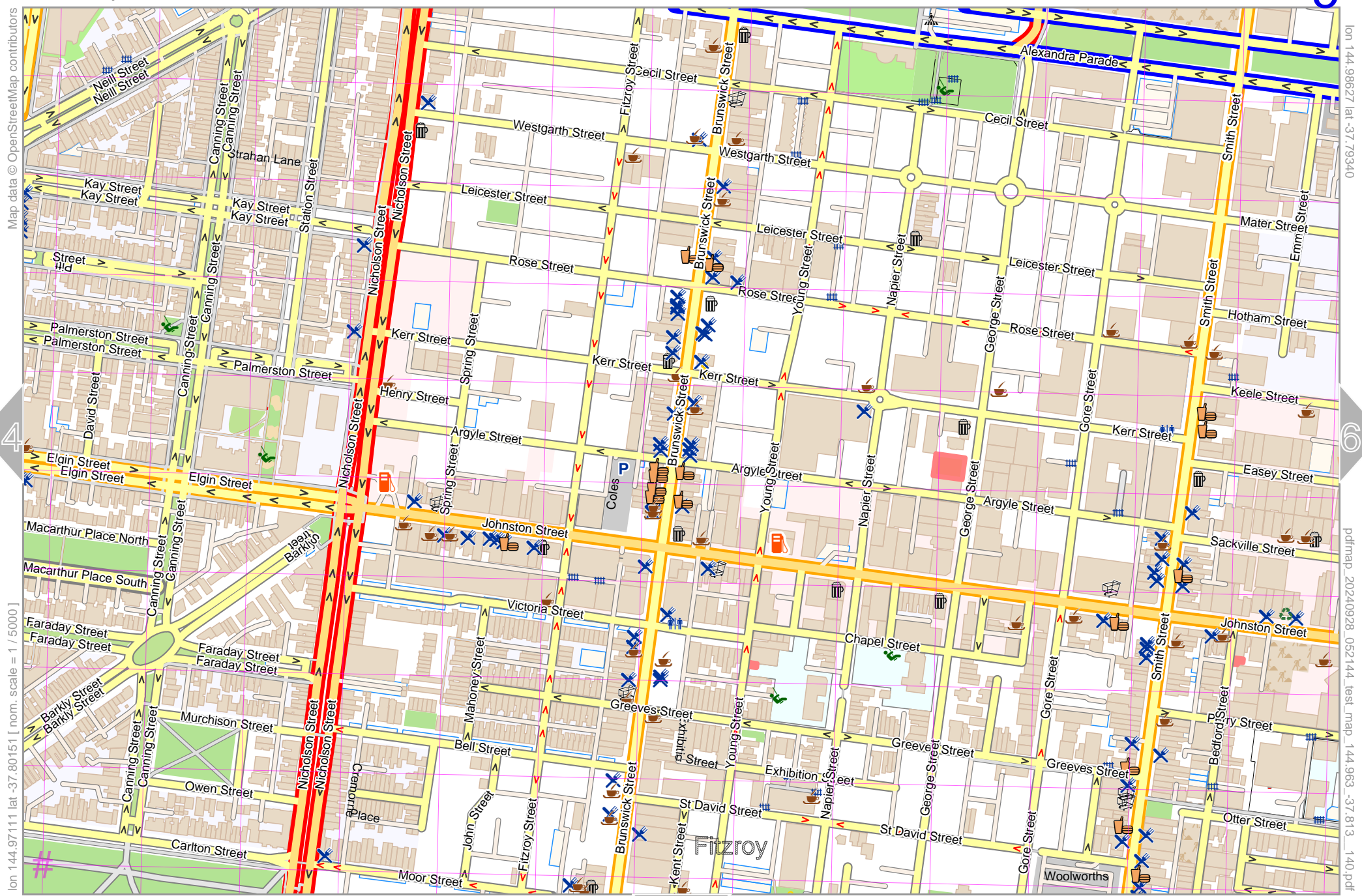
lon 144.97111 lat -37.79340

pdfmap_20240928_052144_test_map_144.963_-37.813_140.pdf



UTM: 55 H easting 320.10 km northing 5814.30 km

UTM-Grid-width = 100m



Map data © OpenStreetMap contributors

lon 144.98627 lat -37.79340

lon 144.97111 lat -37.80151 [nom. scale = 1 / 5000]

pdfmap 20240928 052144 test_map 144.963 -37.813 140.pdf

UTM: 55 H easting 321.40 km northing 5814.30 km
UTM-Grid-width = 100m

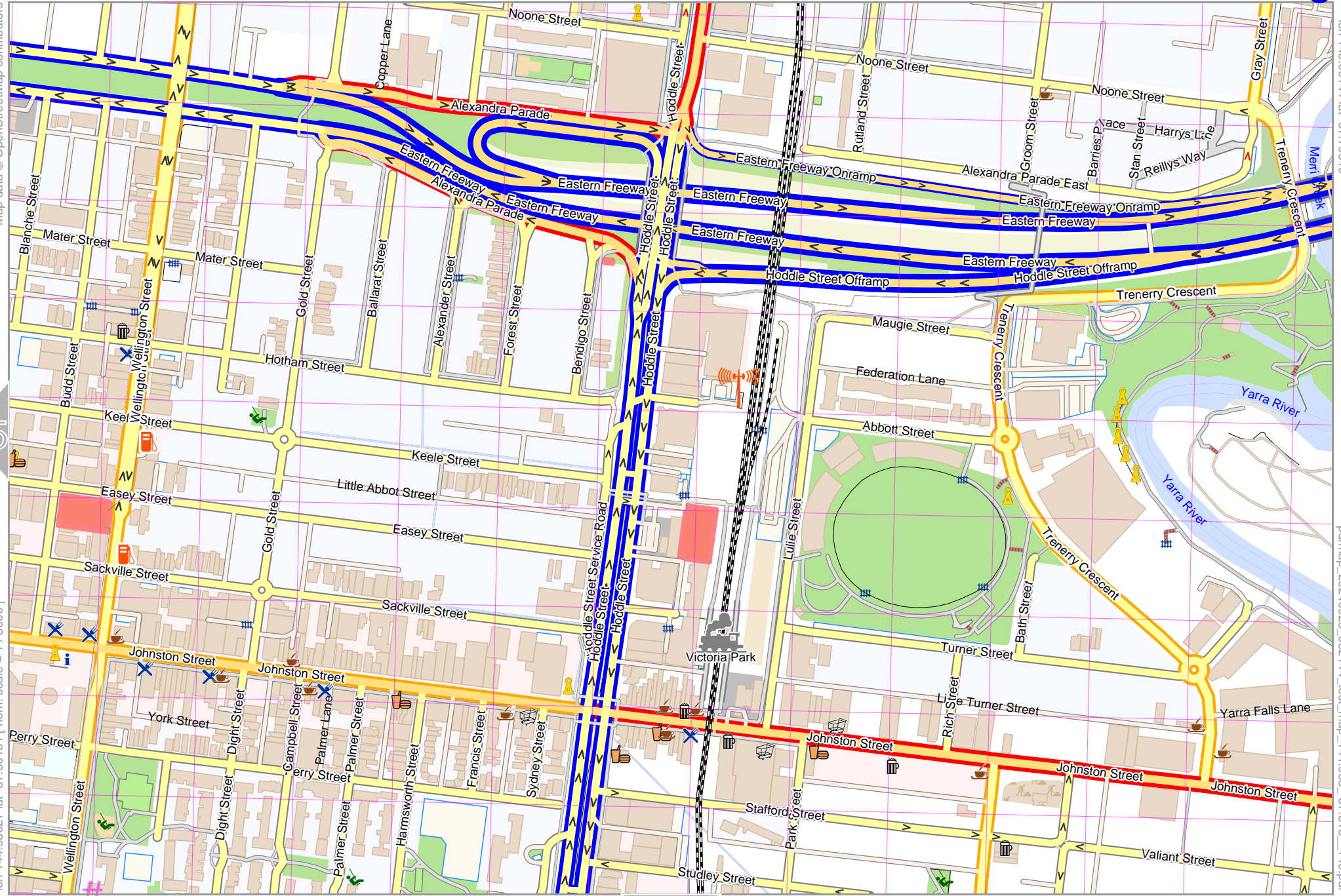
Map data © OpenStreetMap contributors

lon 145.00144 lat -37.79340

pdfmap_20240928_052144_test_map_144.963_-37.813_140.pdf

lon 144.98627 lat -37.80151 [nom. scale = 1 / 5000]

UTM: 55 Hasting 322.80 km northing 5814.30 km
UTM-Grid-width = 100m

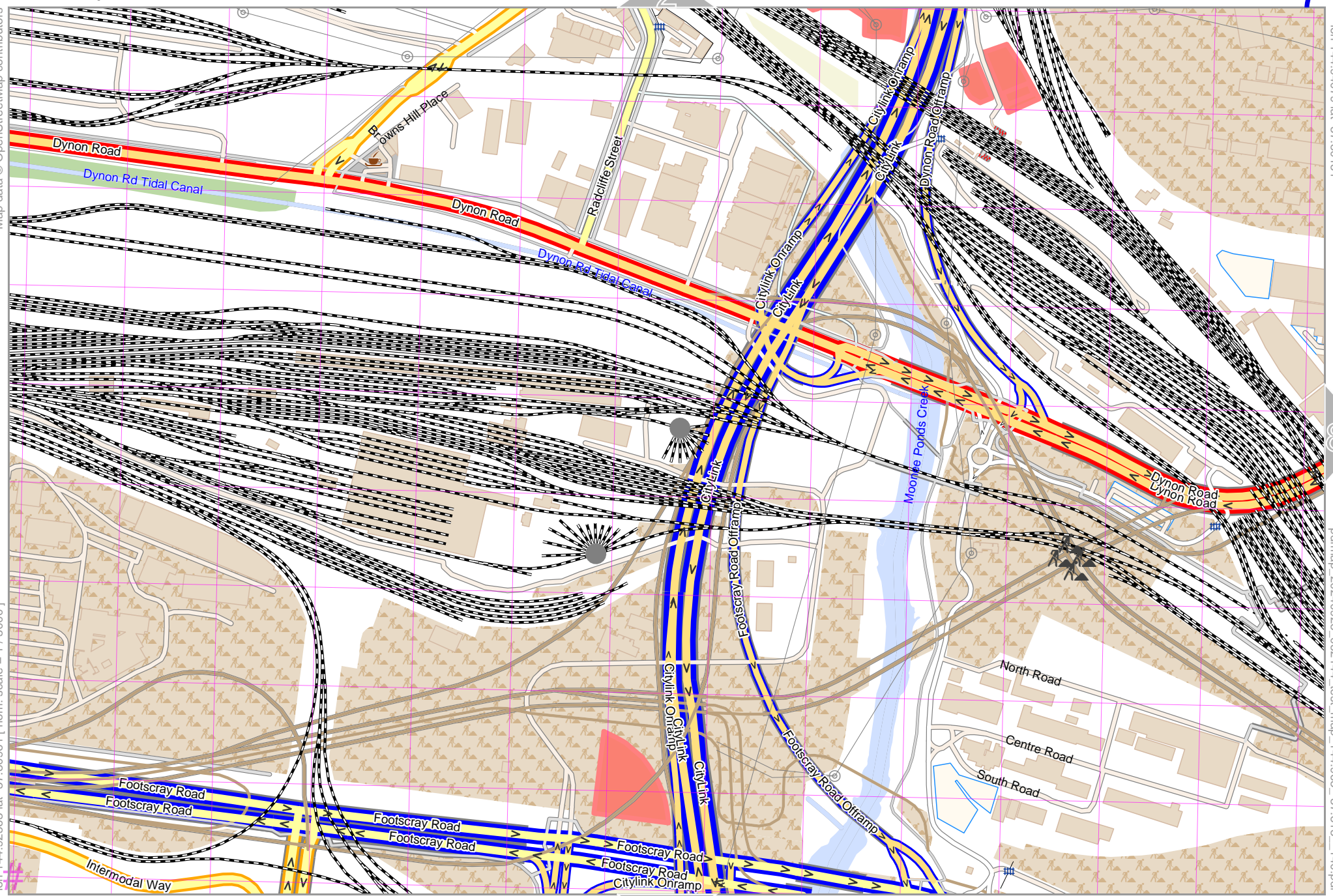


Map data © OpenStreetMap contributors

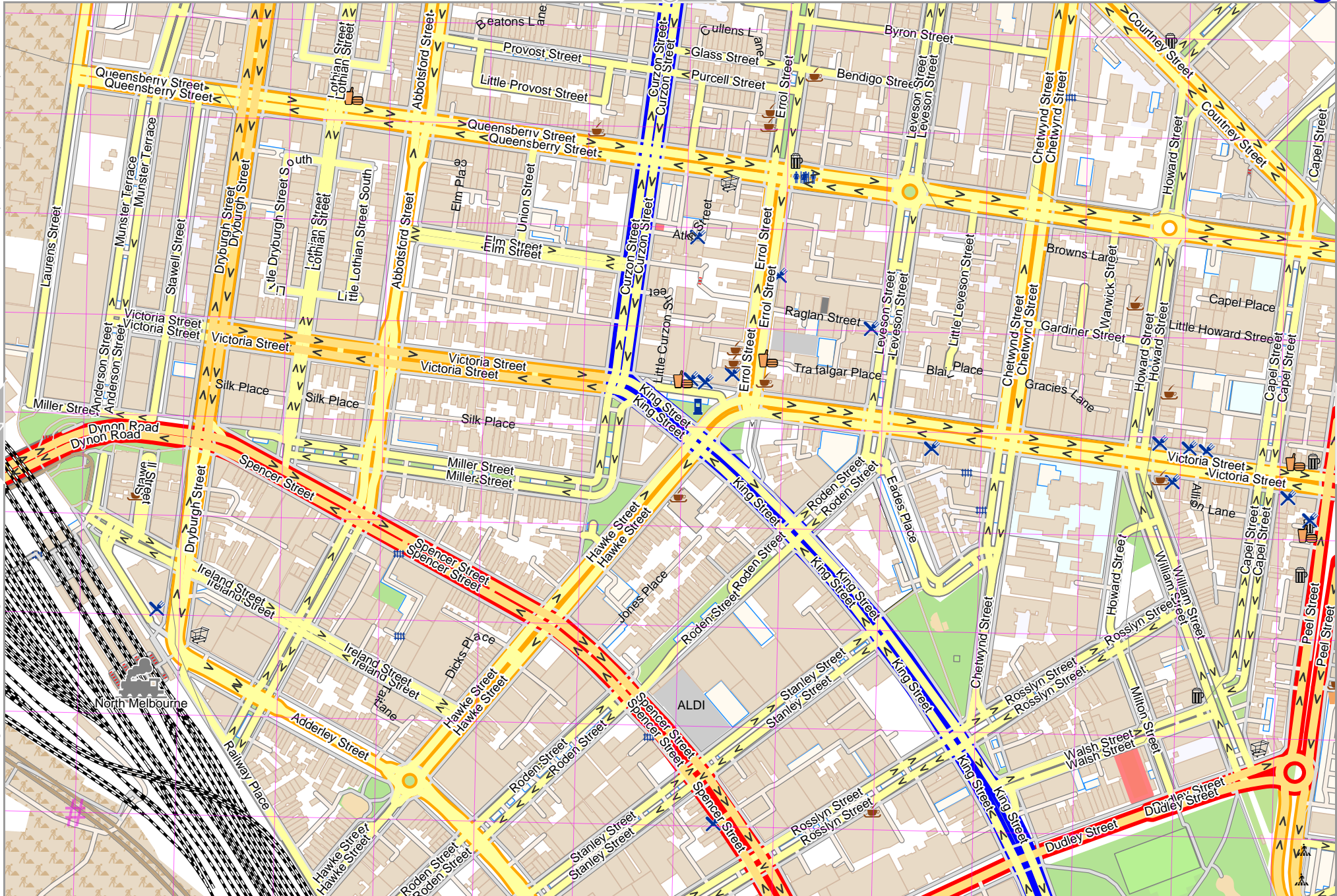
lon 144.92563 lat -37.80961 [nom. scale = 1 / 5000]

lon 144.94079 lat -37.80151

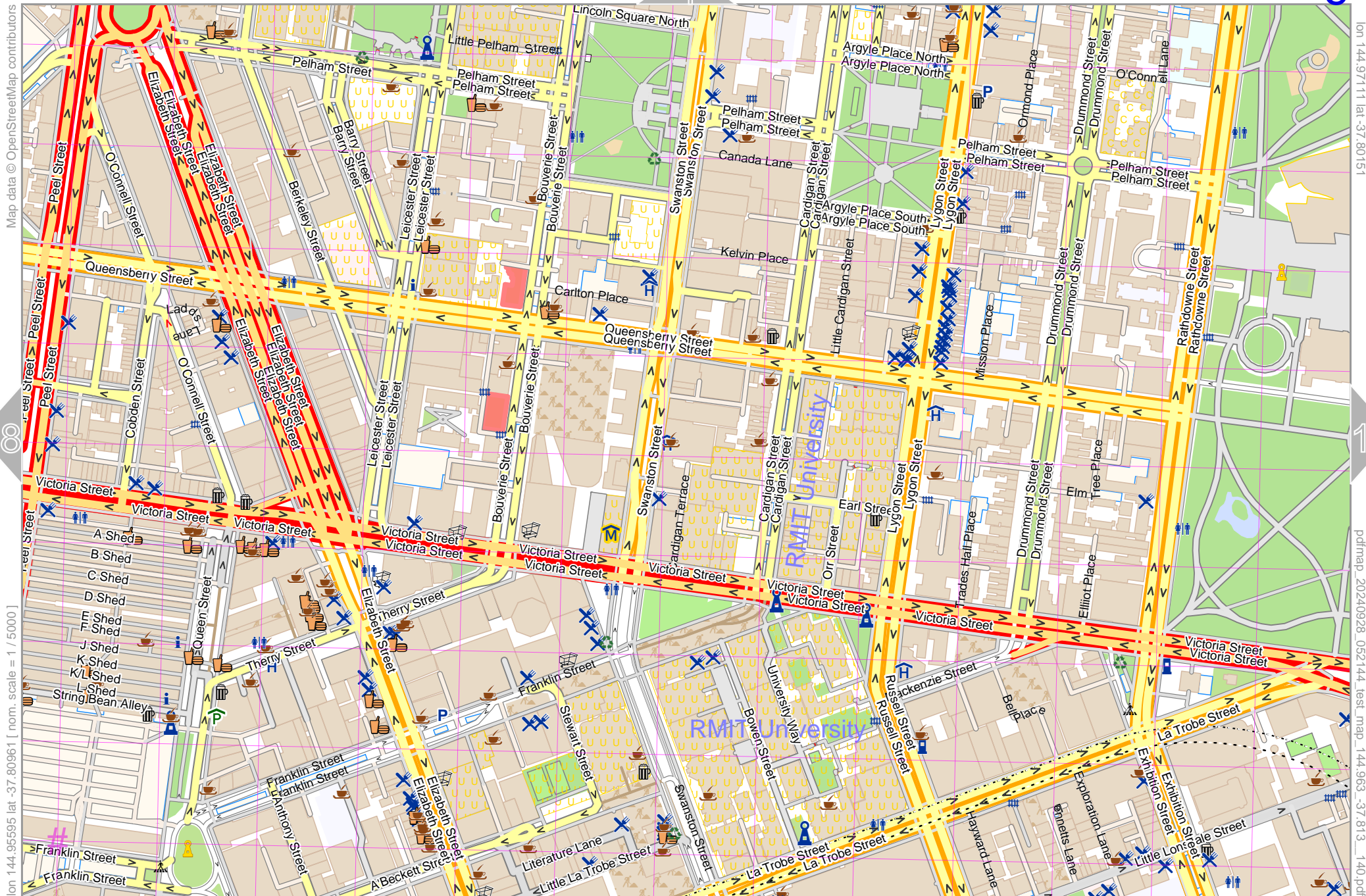
pdfmap_20240928_052144_test_map_144.963_-37.813_140.pdf



UTM: 55 H easting 317.40 km northing 5813.30 km
 UTM-Grid-width = 100m



UTM: 55 H easting 318.80 km northing 5813.40 km
 UTM-Grid-width = 100m



Map data © OpenStreetMap contributors

lon 144.95595 lat -37.80961 [nom. scale = 1 / 5000]

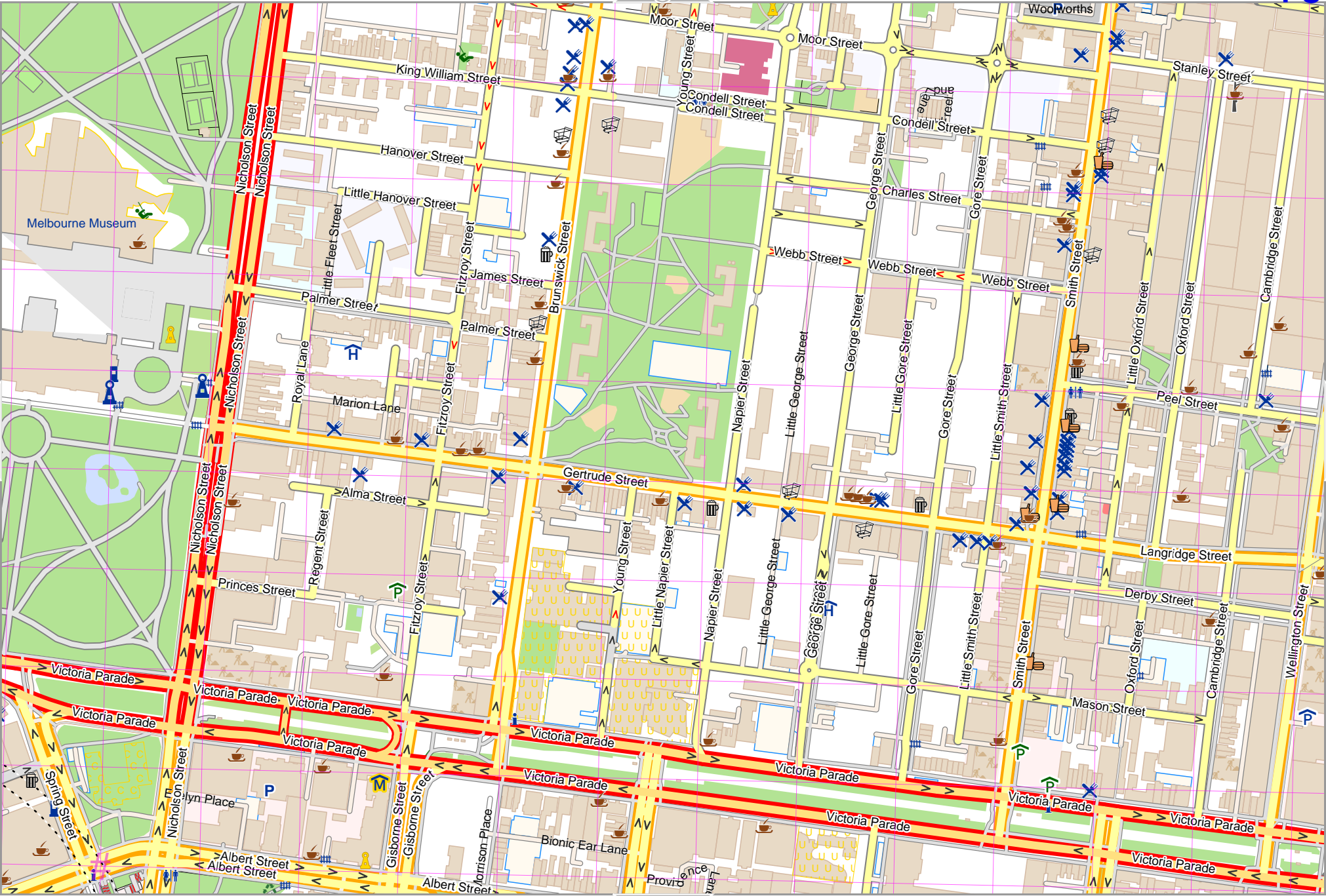
lon 144.97111 lat -37.80151

pdfmap_20240928_052144_test_map_144.963_-37.813_140.pdf

UTM: 55 H easting 320.10 km northing 5813.40 km
UTM-Grid-width = 100m

Map data © OpenStreetMap contributors

lon 144.97111 lat -37.80961 [nom. scale = 1 / 5000]



UTM: 55 H easting 321.50 km northing 5813.40 km
 UTM-Grid-width = 100m

lon 144.98627 lat -37.80151

pdfmap_20240928_052144_test_map_144.963_-37.813_140.pdf

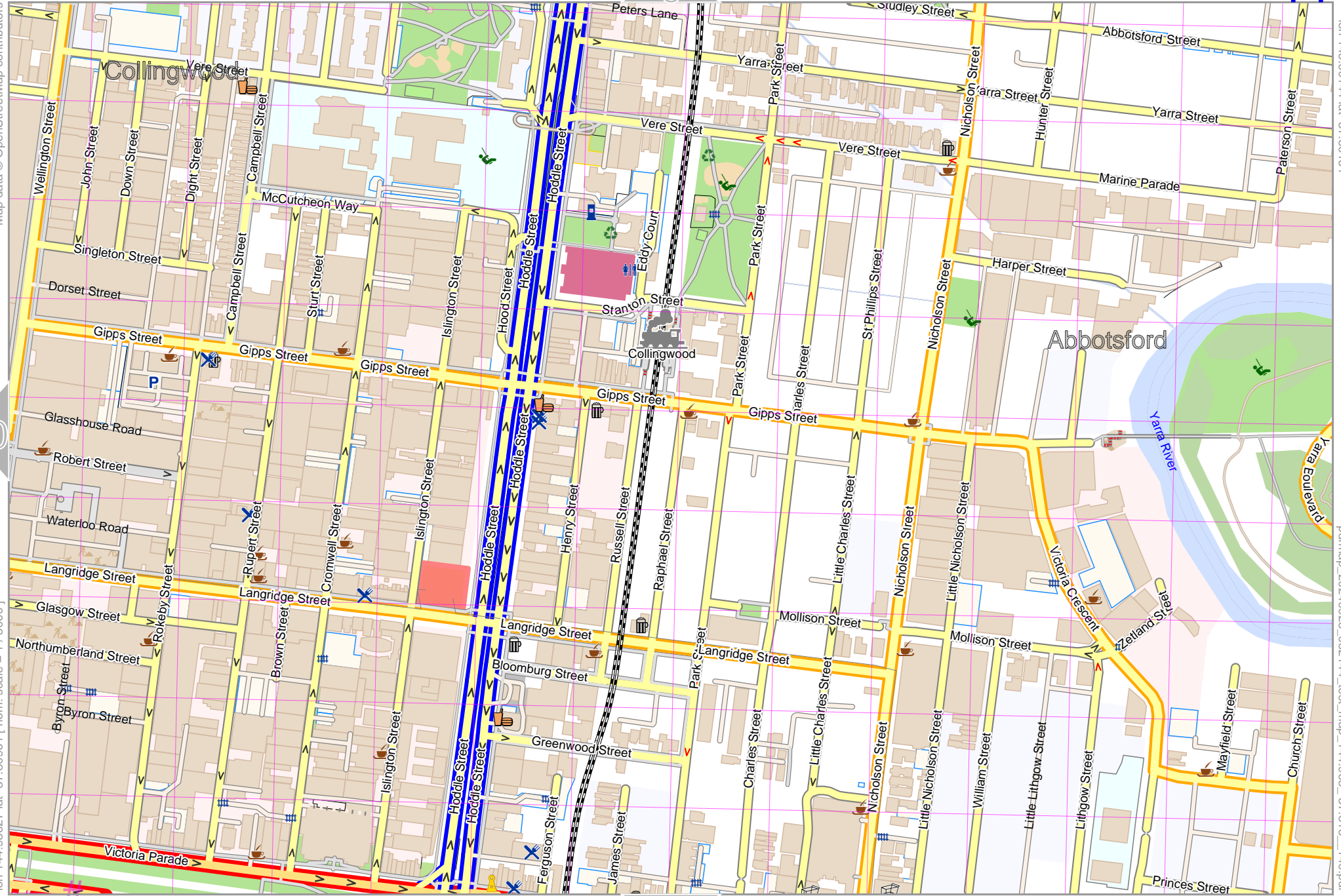
test_map

Map data © OpenStreetMap contributors

lon 144.98627 lat -37.80961 [nom. scale = 1 / 5000]

lon 145.00144 lat -37.80151

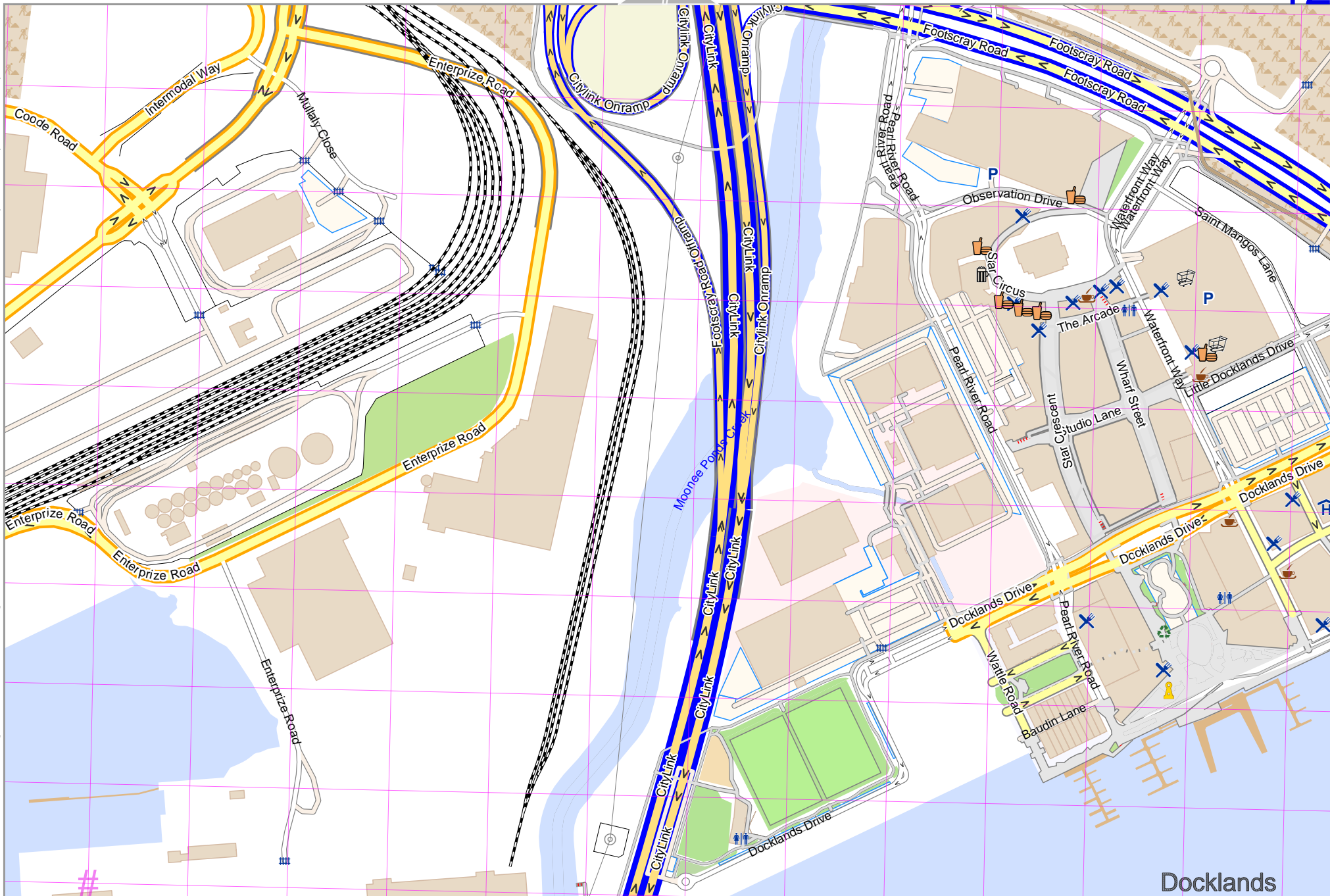
pdfmap_20240928_052144_test_map_144.963_-37.813_140.pdf



UTM: 57H easting 322.80 km northing 5813.40 km
 UTM-Grid-width = 100m

Map data © OpenStreetMap contributors

lon 144.92563 lat -37.81772 [nom. scale = 1 / 5000]



lon 144.94073 lat -37.80961

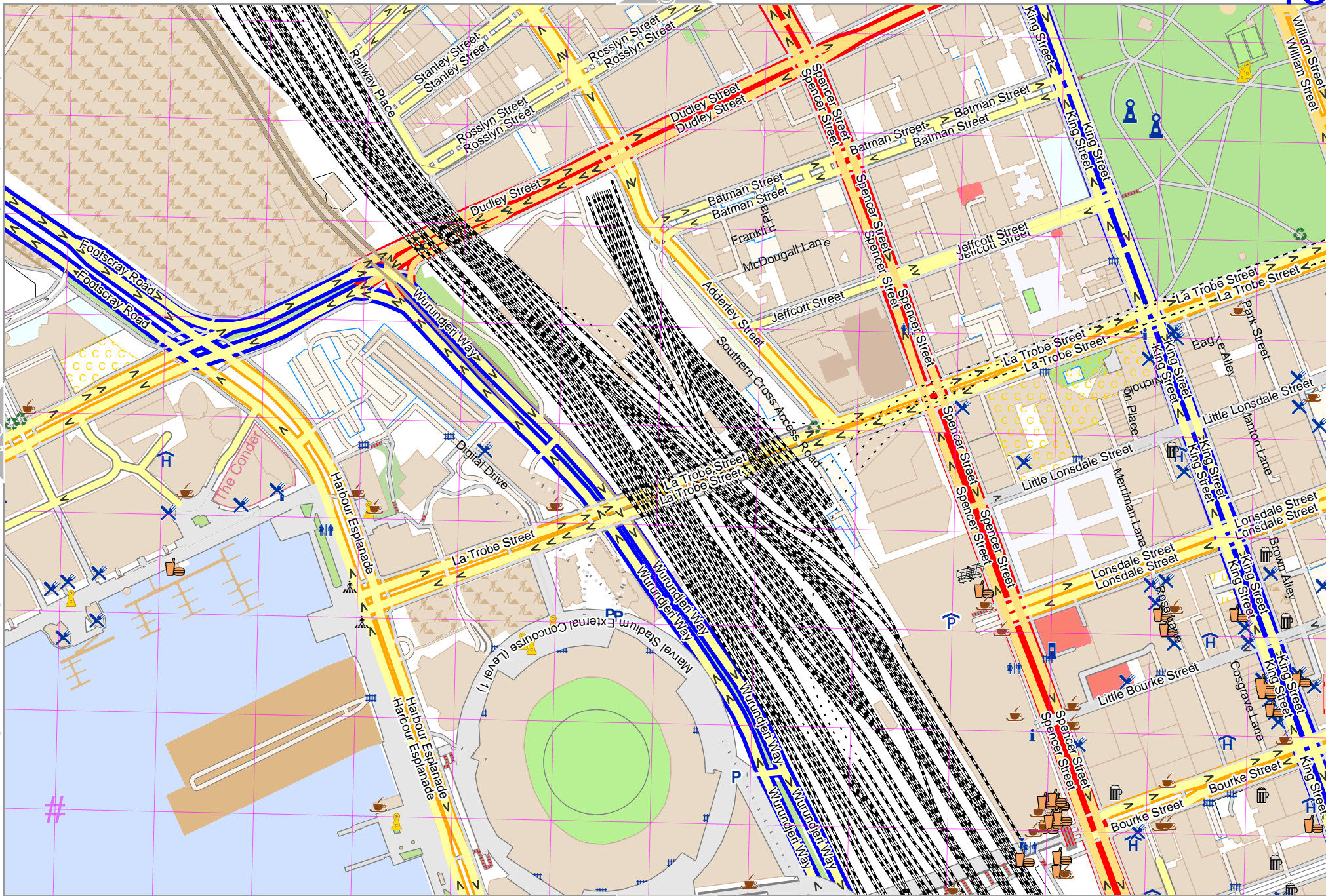
pdfmap_20240928_052144_test_map_144.963_-37.813_140.pdf

UTM: 55 H easting 317.50 km northing 5812.40 km
UTM-Grid-width = 100m

Docklands

Map data © OpenStreetMap contributors

lon 144.95599 lat -37.80961



lon 144.94079 lat -37.81772 [nom. scale = 1 / 5000]

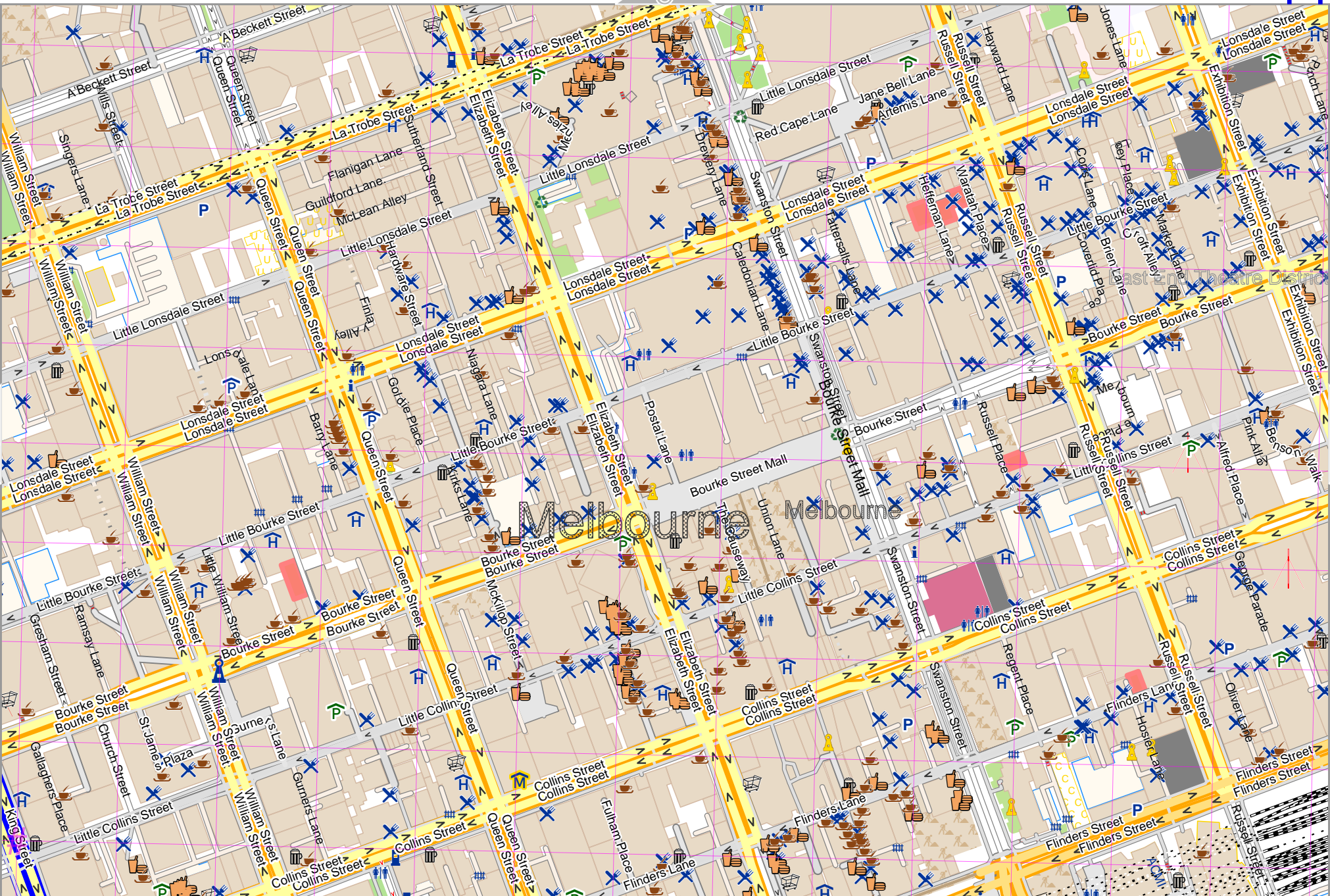
pdfmap-20240928_052144_test_map-144.963_-37.813_140.pdf

UTM: 55 H easting 318.80 km northing 5812.50 km
UTM-Grid-width = 100m

test_map

Map data © OpenStreetMap contributors

lon 144.95595 lat -37.81772 [nom. scale = 1 / 5000]



UTM: 55 H easting 320.10 km northing 5812.50 km
 UTM-Grid-width = 100m

lon 144.97111 lat -37.80961

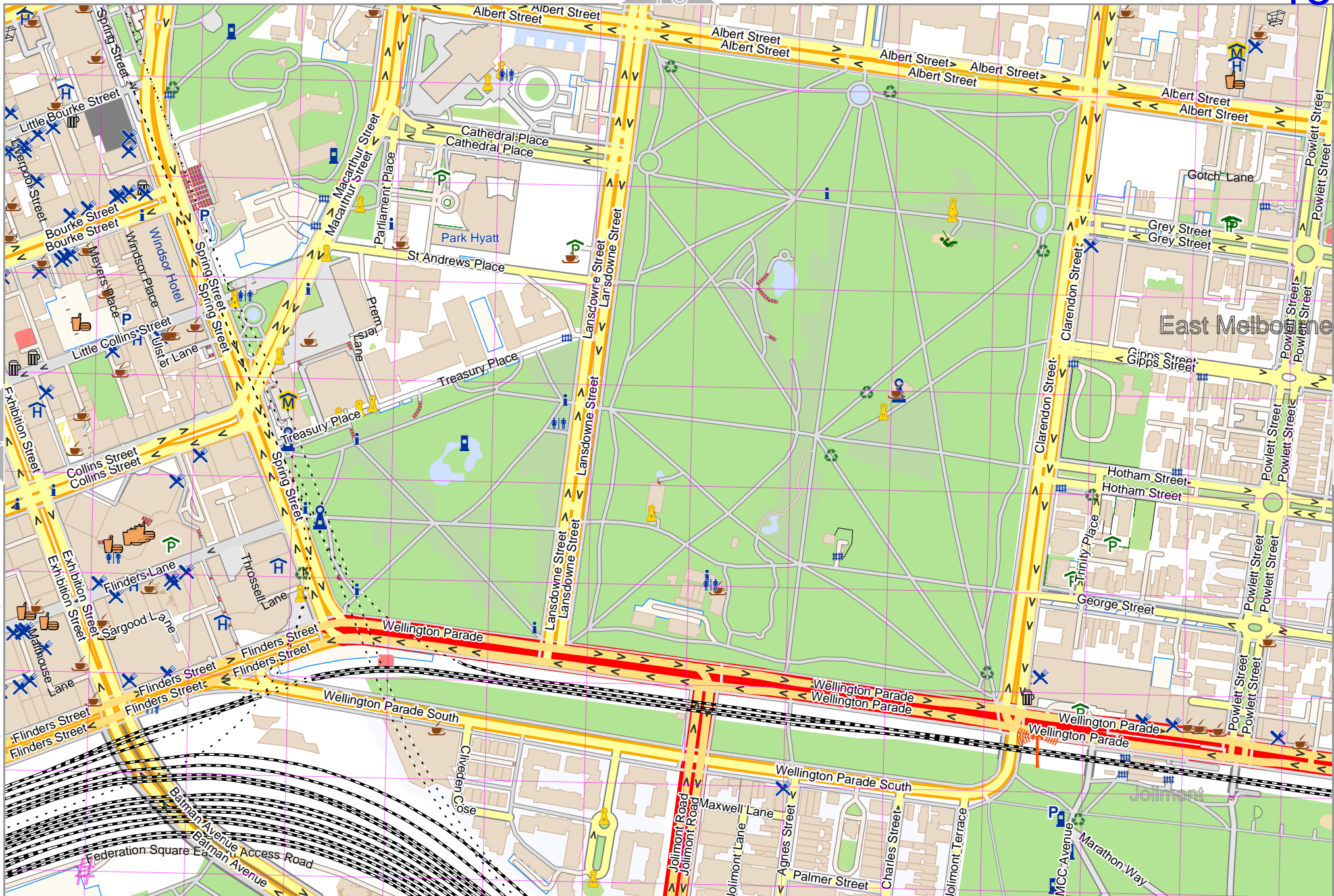
pdfmap_20240928_052144_test_map_144.963_-37.813_140.pdf

Map data © OpenStreetMap contributors

lon 144.97111 lat -37.81772 [nom. scale = 1 / 5000]

lon 144.98627 lat -37.80961

pdfmap_20240928_052144_test_map_144.963_-37.813_140.pdf



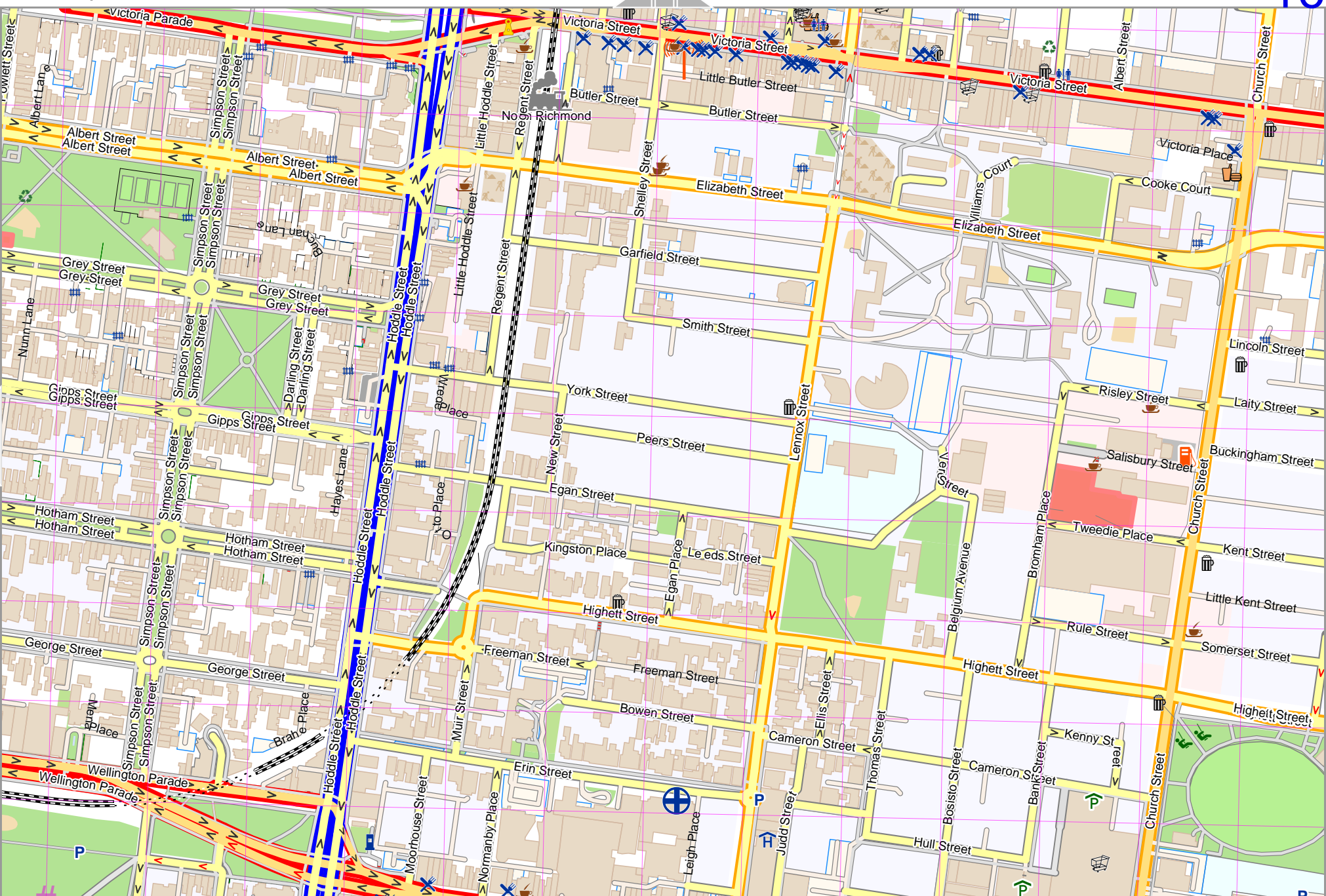
UTM: 55 H easting 321.50 km northing 5812.50 km
 UTM-Grid-width = 100m

Map data © OpenStreetMap contributors

lon 144.98627 lat -37.81772 [nom. scale = 1 / 5000]

lon 145.00144 lat -37.80961

pdfmap_20240928_052144_test_map_144.963_-37.813_140.pdf



UTM 755 H easting 322.80 km northing 5812.50 km
 UTM-Grid-width = 100m

Map data © OpenStreetMap contributors

lon 144.94079 lat -37.81772

lon 144.92563 lat -37.82583 [nom. scale = 1 / 5000]

pdfmap 20240928 052144 test_map 144.963 -37.813 140.pdf



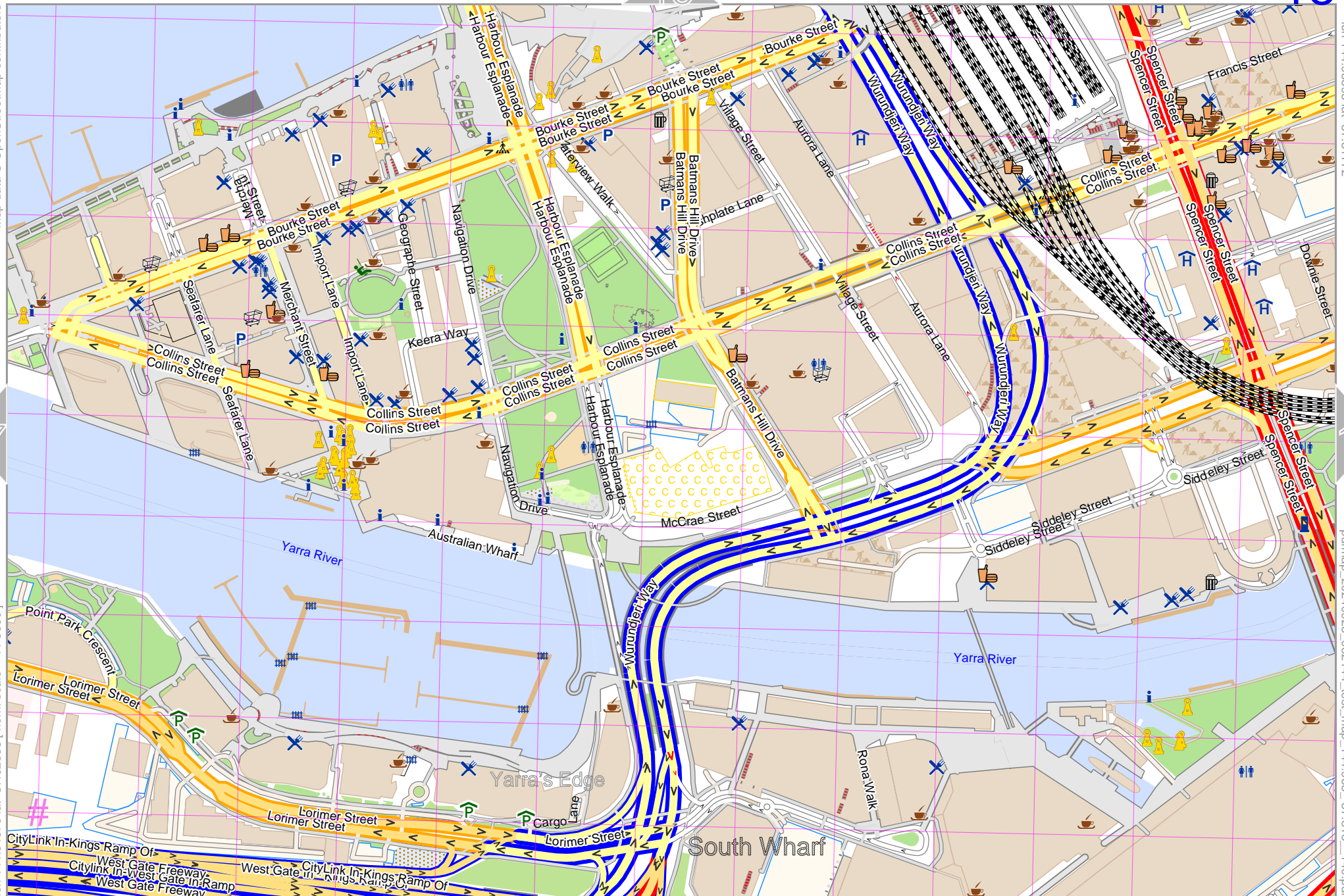
UTM: 55 H easting 317.50 km northing 5811.50 km
UTM-Grid-width = 100m

Map data © OpenStreetMap contributors

lon 144.95595 lat -37.81772

lon 144.94079 lat -37.82583 [nom. scale = 1 / 5000]

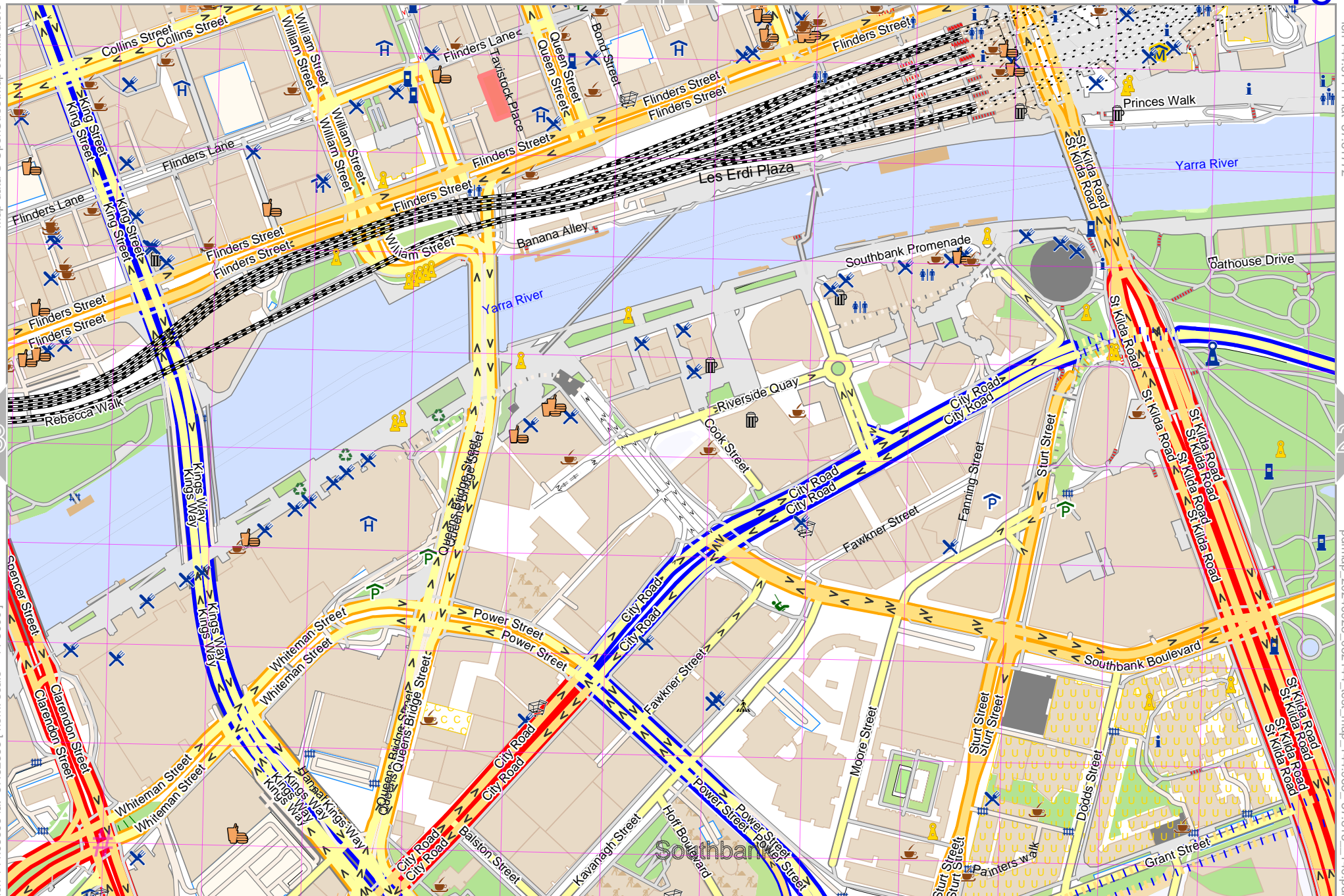
pdfmap 20240928 052144 test_map 144.963 -37.813 140.pdf



UTM: 55 H easting 318.80 km northing 5811.60 km
 UTM-Grid-width = 100m

Map data © OpenStreetMap contributors

lon 144.95595 lat -37.82583 [nom. scale = 1 / 5000]



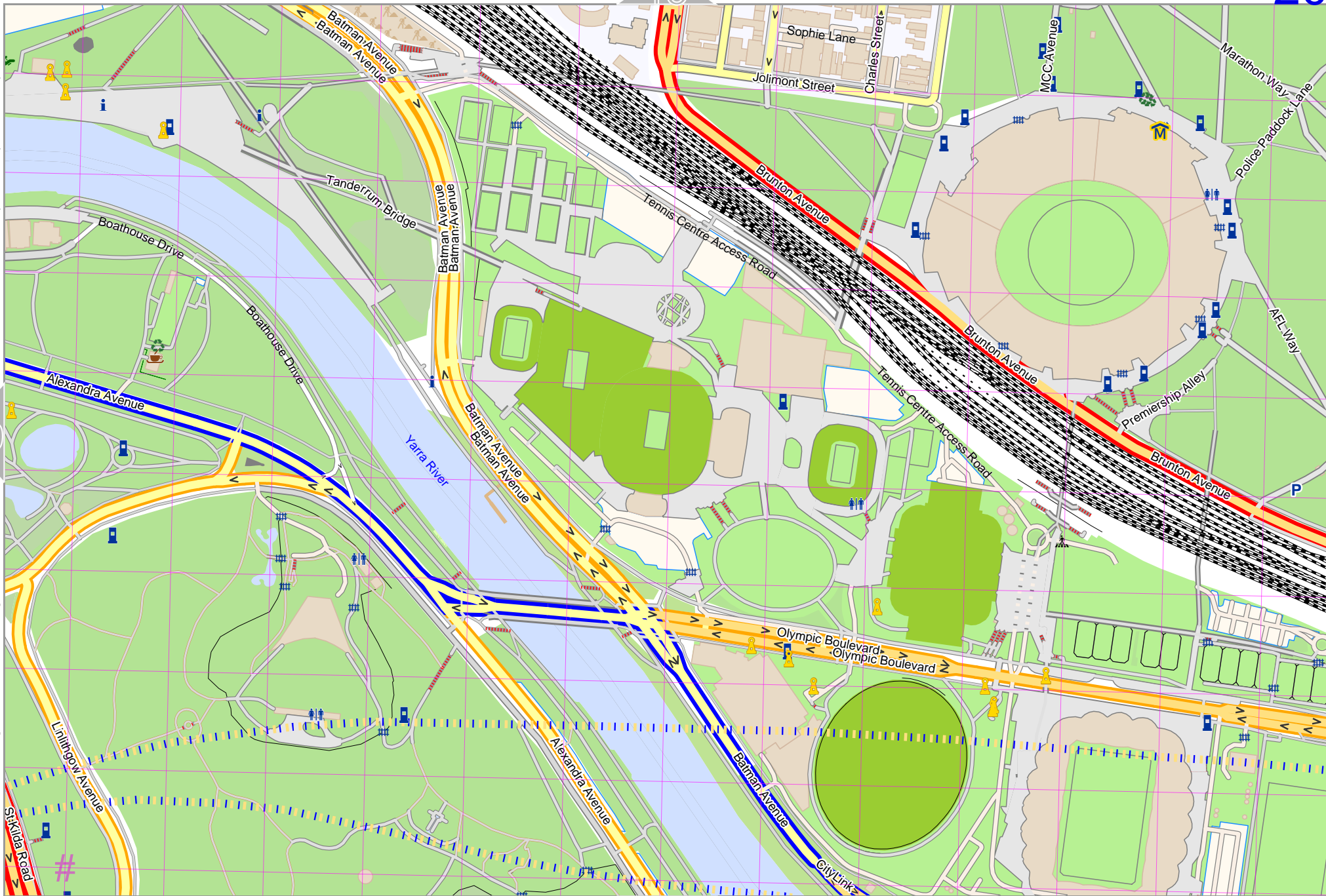
lon 144.97111 lat -37.81772

pdfmap_20240928_052144_test_map_144.963_-37.813_140.pdf

UTM: 55 H easting 320.20 km northing 5811.60 km
 UTM-Grid-width = 100m

Map data © OpenStreetMap contributors

lon 144.98627 lat -37.81772



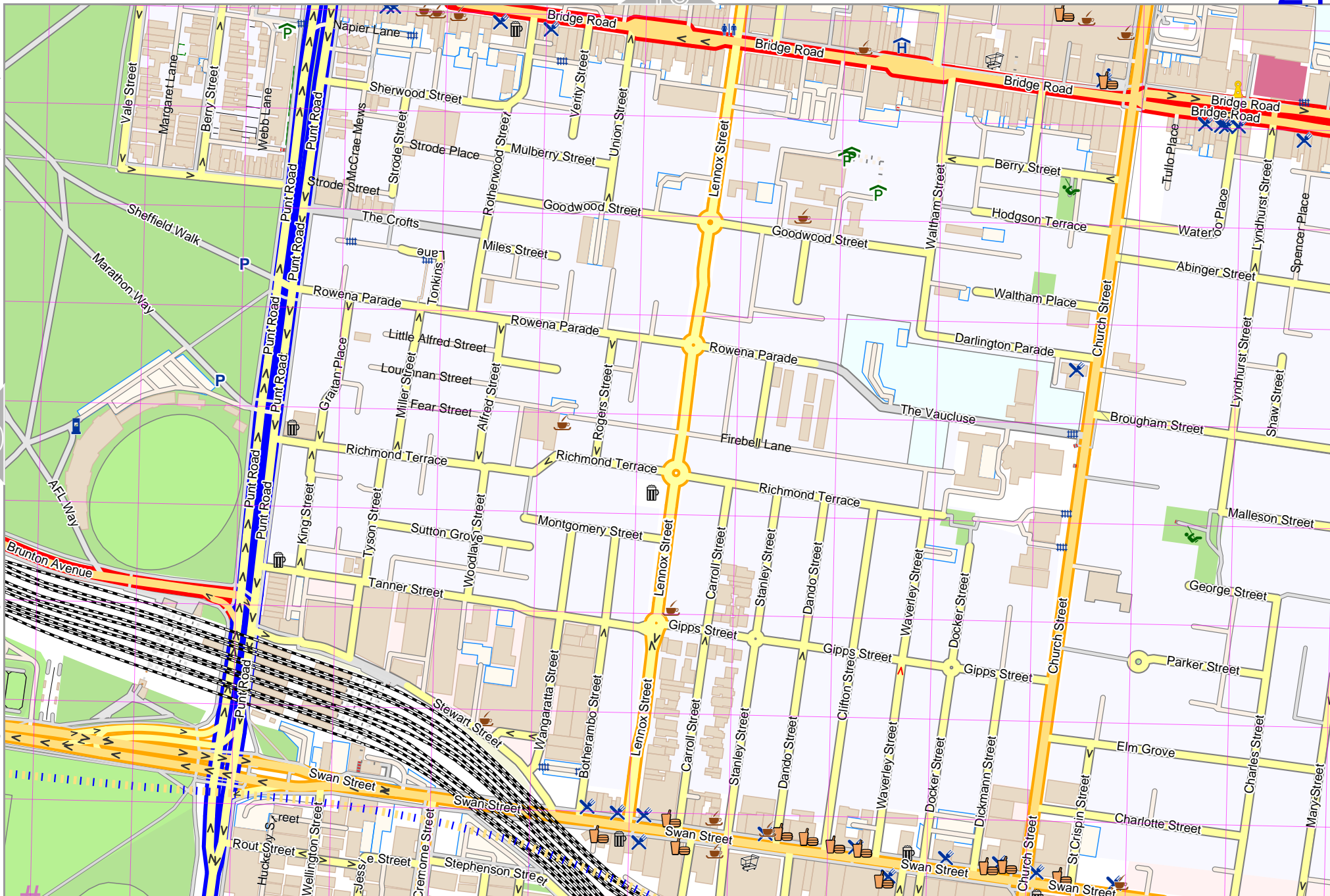
lon 144.97111 lat -37.82583 [nom. scale = 1 / 5000]

pdfmap_20240928_052144_test_map_144.963_-37.813_140.pdf

UTM: 55 H easting 321.50 km northing 5811.60 km
UTM-Grid-width = 100m

Map data © OpenStreetMap contributors

lon 144.98627 lat -37.82583 [nom. scale = 1 / 5000]

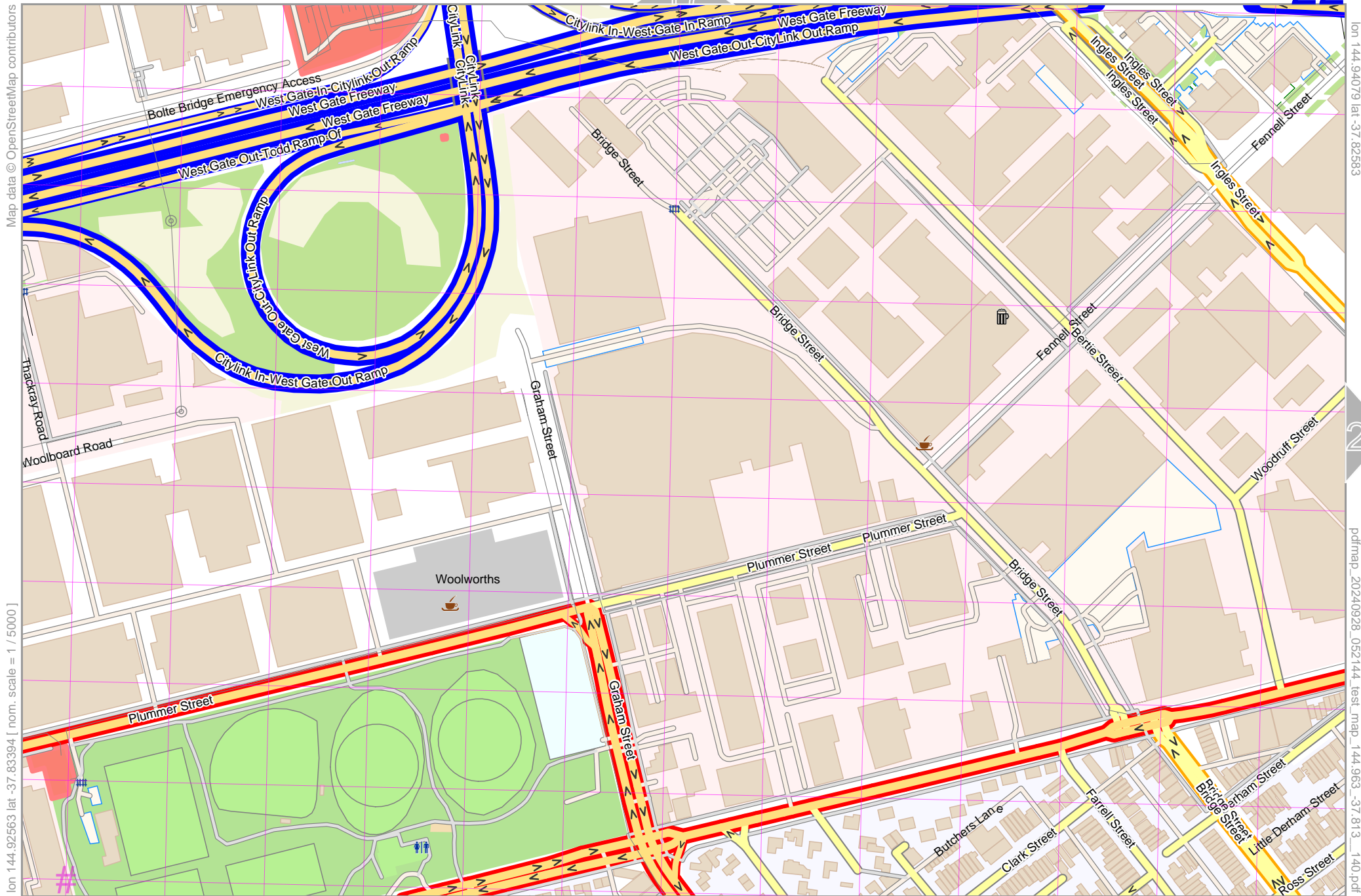


20

16

26

UTM: 55 H easting 322.80 km northing 5811.60 km
 UTM-Grid-width = 100m



Map data © OpenStreetMap contributors

lon 144.94079 lat -37.82583

23

pdfmap_20240928_052144_test_map_144.963_-37.813_140.pdf

lon 144.92563 lat -37.83394 [nom. scale = 1 / 5000]

UTM: 55 H easting 317.50 km northing 5810.60 km
UTM-Grid-width = 100m

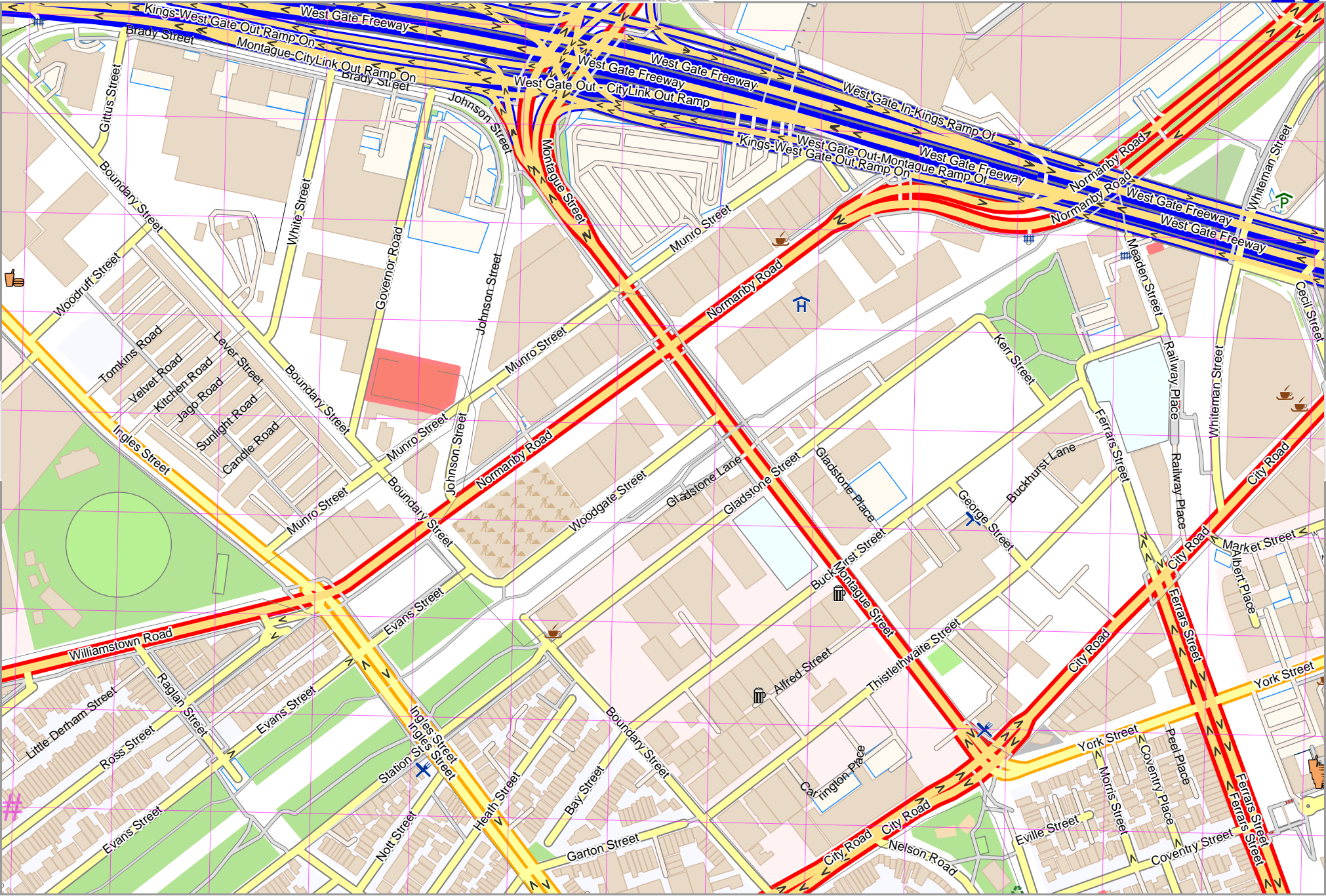
Map data © OpenStreetMap contributors

lon 144.95599 lat -37.82583

pdfmap 20240928 052144 test_map 144.963 -37.813 140.pdf

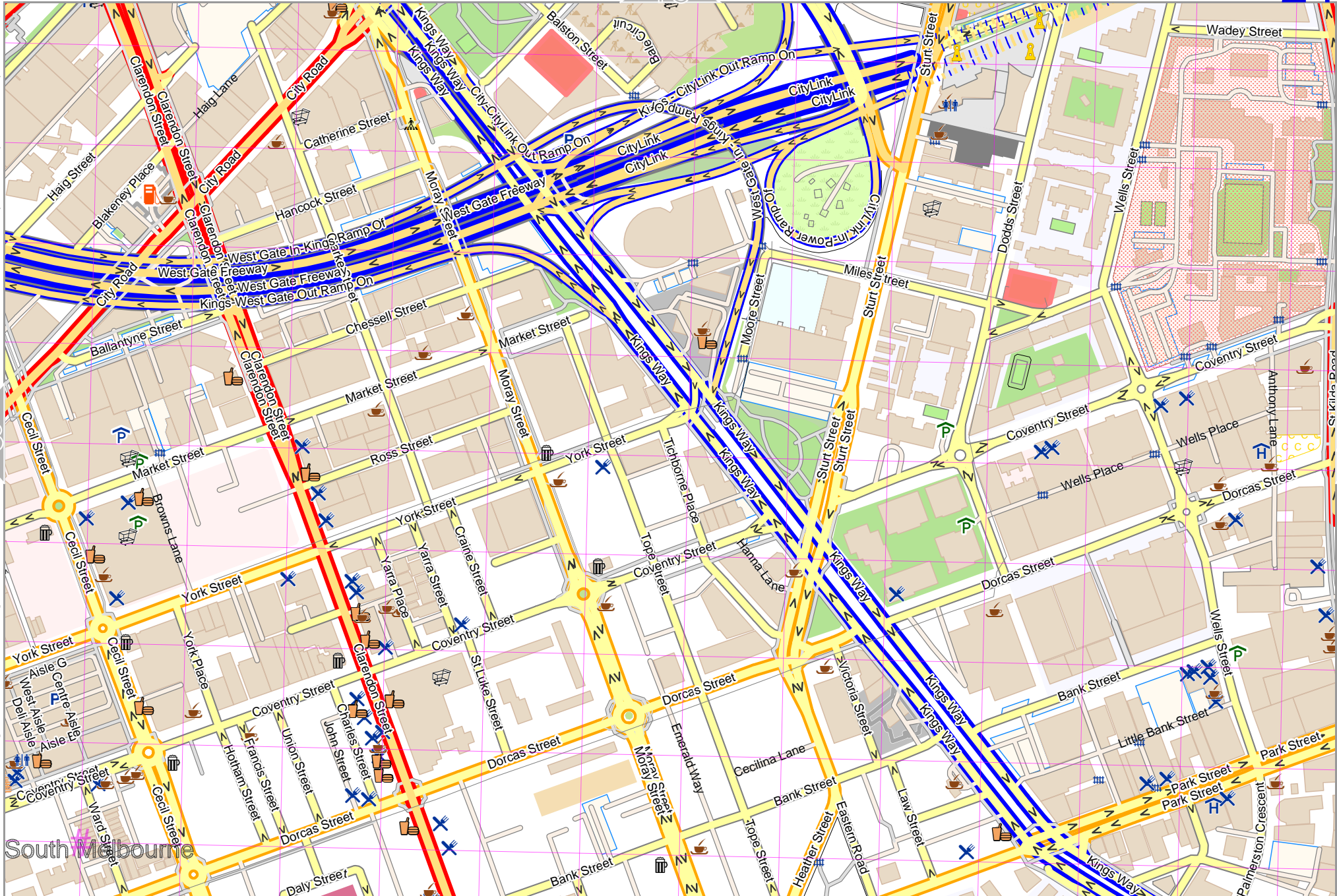
lon 144.94079 lat -37.83394 [nom. scale = 1 / 5000]

UTM: 55 H easting 318.80 km northing 5810.70 km
UTM-Grid-width = 100m



Map data © OpenStreetMap contributors

lon 144.97111 lat -37.82583



23

25

lon 144.95595 lat -37.83394 [nom. scale = 1 / 5000]

pdfmap_20240928_052144_test_map_144.963_-37.813_140.pdf

South Melbourne

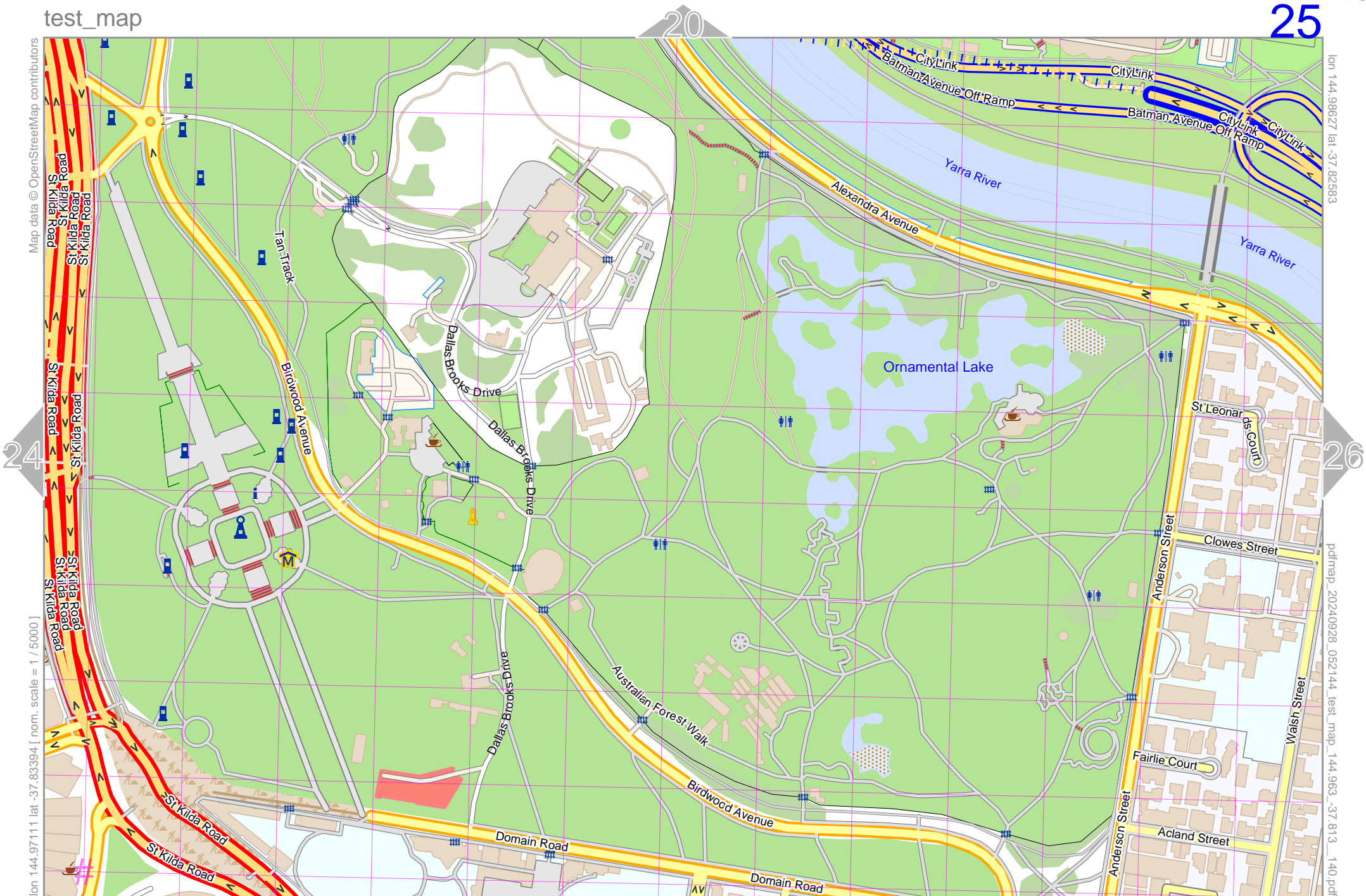
UTM: 55 H easting 320.20 km northing 5810.70 km
UTM-Grid-width = 100m

Map data © OpenStreetMap contributors

lon 144.97111 lat -37.83394 [nom. scale = 1 / 5000]

lon 144.96627 lat -37.82583

pdfmap_20240928_052144_test_map_144.963_-37.813_140.pdf



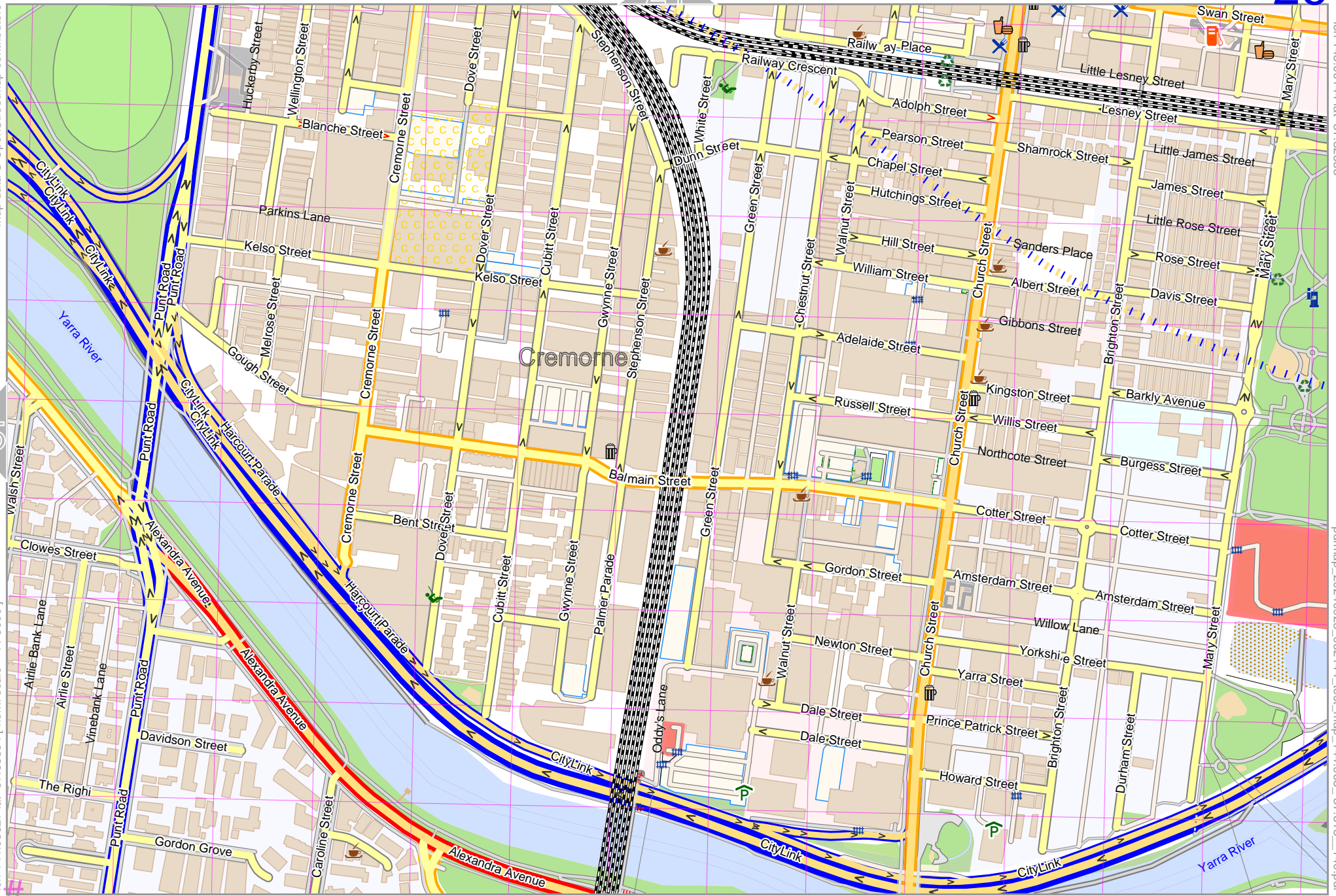
UTM: 55 H easting 321.50 km northing 5810.70 km
UTM-Grid-width = 100m

Map data © OpenStreetMap contributors

lon 145.00144 lat -37.82583

pdfmap_20240928_052144_test_map_144.963_-37.813_140.pdf

lon 144.98627 lat -37.83394 [nom. scale = 1 / 5000]



UTM: 55 H easting 322.80 km northing 5810.70 km
 UTM-Grid-width = 100m