

lon -72.63744 lat 40.97367

Map data © OpenStreetMap contributors

<b>2</b>	<b>3</b>	<b>4</b>	<b>5</b>	<b>6</b>	<b>7</b>	<b>8</b>	<b>9</b>	<b>10</b>	<b>11</b>	<b>12</b>	<b>13</b>	<b>14</b>	<b>15</b>	<b>16</b>	<b>17</b>
<b>18</b>	<b>19</b>	<b>20</b>	<b>21</b>	<b>22</b>	<b>23</b>	<b>24</b>	<b>25</b>	<b>26</b>	<b>27</b>	<b>28</b>	<b>29</b>	<b>30</b>	<b>31</b>	<b>32</b>	<b>33</b>
<b>34</b>	<b>35</b>	<b>36</b>	<b>37</b>	<b>38</b>	<b>39</b>	<b>40</b>	<b>41</b>	<b>42</b>	<b>43</b>	<b>44</b>	<b>45</b>	<b>46</b>	<b>47</b>	<b>48</b>	<b>49</b>
<b>50</b>	<b>51</b>	<b>52</b>	<b>53</b>	<b>54</b>	<b>55</b>	<b>56</b>	<b>57</b>	<b>58</b>	<b>59</b>	<b>60</b>	<b>61</b>	<b>62</b>	<b>63</b>	<b>64</b>	<b>65</b>
<b>66</b>	<b>67</b>	<b>68</b>	<b>69</b>	<b>70</b>	<b>71</b>	<b>72</b>	<b>73</b>	<b>74</b>	<b>75</b>	<b>76</b>	<b>77</b>	<b>78</b>	<b>79</b>	<b>80</b>	<b>81</b>
<b>82</b>	<b>83</b>	<b>84</b>	<b>85</b>	<b>86</b>	<b>87</b>	<b>88</b>	<b>89</b>	<b>90</b>	<b>91</b>	<b>92</b>	<b>93</b>	<b>94</b>	<b>95</b>	<b>96</b>	<b>97</b>
<b>98</b>	<b>99</b>	<b>100</b>	<b>101</b>	<b>102</b>	<b>103</b>	<b>104</b>	<b>105</b>	<b>106</b>	<b>107</b>	<b>108</b>	<b>109</b>	<b>110</b>	<b>111</b>	<b>112</b>	<b>113</b>
<b>114</b>	<b>115</b>	<b>116</b>	<b>117</b>	<b>118</b>	<b>119</b>	<b>120</b>	<b>121</b>	<b>122</b>	<b>123</b>	<b>124</b>	<b>125</b>	<b>126</b>	<b>127</b>	<b>128</b>	<b>129</b>

pdfmap\_20240928\_005302\_-73.346\_40.7727\_372.pdf

lon -74.05543 lat 40.57191  
[ nom. scale = 1 / 480000 ]

Map data © OpenStreetMap contributors

lon -74.05543 lat 40.92345 [ nom. scale = 1 / 30000 ]

lon -73.96681 lat 40.97367

pdfmap\_20240928\_005302\_-73.346\_40.7727\_372.pdf



# UTM: 18 T easting 580.00 km northing 4531.00 km  
UTM-Grid-width = 1000m

Map data © OpenStreetMap contributors

lon -73.87818 lat 40.97367

2

4

lon -73.96681 lat 40.92345 [ nom. scale = 1 / 30000 ]

pdfmap\_20240928\_005302\_-73.346\_40.7727\_372.pdf

# UTM: 18 T easting 587.00 km northing 4531.00 km  
UTM-Grid-width = 1000m

19

Map data © OpenStreetMap contributors

lon -73.78966 lat 40.97367

lon -73.87818 lat 40.92345 [ nom. scale = 1 / 30000 ]

pdfmap\_20240928\_005302\_-73.346\_40.7727\_372.pdf

# UTM: 18 T easting 595.00 km northing 4531.00 km  
UTM-Grid-width = 1000m

Map data © OpenStreetMap contributors

lon -73.70094 lat 40.97367



lon -73.78956 lat 40.92345 [ nom. scale = 1 / 30000 ]

pdfmap\_20240928\_005302\_-73.346\_40.7727\_372.pdf

# UTM: 18 T easting 602.00 km northing 4531.00 km  
UTM-Grid-width = 1000m



Map data © OpenStreetMap contributors

lon -73.61231 lat 40.97367

5

7

lon -73.70094 lat 40.92345 [ nom. scale = 1 / 30000 ]

pdfmap\_20240928\_005302\_-73.346\_40.7727\_372.pdf

#

# UTM: 18 T easting 610.00 km northing 4532.00 km  
UTM-Grid-width = 1000m

22

Map data © OpenStreetMap contributors

lon -73.61231 lat 40.92345 [ nom. scale = 1 / 30000 ]

lon -73.52369 lat 40.97367

pdfmap\_20240928\_005302\_-73.346\_40.7727\_372.pdf

#

# UTM: 18 T easting 617.00 km northing 4532.00 km  
UTM-Grid-width = 1000m

Map data © OpenStreetMap contributors

lon -73.43506 lat 40.97367

7



lon -73.52369 lat 40.92345 [ nom. scale = 1 / 30000 ]

pdfmap\_20240928\_005302\_-73.346\_40.7727\_372.pdf

#

# UTM: 18 T easting 625.00 km northing 4532.00 km  
UTM-Grid-width = 1000m

24



Map data © OpenStreetMap contributors

lon -73.43506 lat 40.92345 [ nom. scale = 1 / 30000 ]

lon -73.34644 lat 40.97367

pdfmap\_20240928\_005302\_-73.346\_40.7727\_372.pdf

#

# UTM: 18 T easting 632.00 km northing 4532.00 km  
UTM-Grid-width = 1000m



Map data © OpenStreetMap contributors

lon -73.25781 lat 40.97367



lon -73.34644 lat 40.92345 [ nom. scale = 1 / 30000 ]

pdfmap\_20240928\_005302\_-73.346\_40.7727\_372.pdf

#

# UTM: 18 T easting 640.00 km northing 4532.00 km  
UTM-Grid-width = 1000m

Map data © OpenStreetMap contributors

lon -73.16919 lat 40.97367

10

12

lon -73.25781 lat 40.92345 [ nom. scale = 1 / 30000 ]

pdfmap\_20240928\_005302\_-73.346\_40.7727\_372.pdf

#

# UTM: 18 T easting 647.00 km northing 4532.00 km  
UTM-Grid-width = 1000m

27

Map data © OpenStreetMap contributors

lon -73.08056 lat 40.97367

11

13

lon -73.16919 lat 40.92345 [ nom. scale = 1 / 30000 ]

pdfmap\_20240928\_005302\_-73.346\_40.7727\_372.pdf

#

# UTM: 18 T easting 655.00 km northing 4532.00 km  
UTM-Grid-width = 1000m

28

Map data © OpenStreetMap contributors

lon -72.99194 lat 40.97367

12

14

lon -73.08056 lat 40.92345 [ nom. scale = 1 / 30000 ]

pdfmap\_20240928\_005302\_-73.346\_40.7727\_372.pdf

#

# UTM: 18 T easting 662.00 km northing 4533.00 km  
UTM-Grid-width = 1000m

29

Map data © OpenStreetMap contributors

lon -72.90331 lat 40.97367

13

15

lon -72.99194 lat 40.92345 [ nom. scale = 1 / 30000 ]

pdfmap\_20240928\_005302\_-73.346\_40.7727\_372.pdf

#

# UTM: 18 T easting 670.00 km northing 4533.00 km  
UTM-Grid-width = 1000m

30

Map data © OpenStreetMap contributors

lon -72.814691at 40.97367

14

16

lon -72.90331 lat 40.92345 [ nom. scale = 1 / 30000 ]

pdfmap\_20240928\_005302\_-73.346\_40.7727\_372.pdf

#

# UTM: 18 T easting 677.00 km northing 4533.00 km  
UTM-Grid-width = 1000m

31

Map data © OpenStreetMap contributors

lon -72.72606 lat 40.97367

15

17

lon -72.81469 lat 40.92345 [ nom. scale = 1 / 30000 ]

pdfmap\_20240928\_005302\_-73.346\_40.7727\_372.pdf

#

# UTM: 18 T easting 685.00 km northing 4533.00 km  
UTM-Grid-width = 1000m

32



Map data © OpenStreetMap contributors

lon -72.63744 lat 40.97367

16

lon -72.72606 lat 40.92345 [ nom. scale = 1 / 30000 ]

pdfmap\_20240928\_005302\_-73.346\_40.7727\_372.pdf

#

# UTM: 18 T easting 692.00 km northing 4533.00 km  
UTM-Grid-width = 1000m

33

Map data © OpenStreetMap contributors

lon -73.96681 lat 40.92345

lon -74.05543 lat 40.87323 [ nom. scale = 1 / 30000 ]

pdfmap\_20240928\_005302\_-73.346\_40.7727\_372.pdf

#

# UTM: 18 T easting 580.00 km northing 4526.00 km  
UTM-Grid-width = 1000m

lon -73.87818 lat 40.92345

Map data © OpenStreetMap contributors

lon -73.96681 lat 40.87323 [ nom. scale = 1 / 30000 ]

pdfmap\_20240928\_005302\_-73.346\_40.7727\_372.pdf

#

# UTM: 18 T easting 588.00 km northing 4526.00 km  
UTM-Grid-width = 1000m

lon -73.78956 lat 40.92345

Map data © OpenStreetMap contributors

lon -73.87818 lat 40.87323 [ nom. scale = 1 / 30000 ]

pdfmap\_20240928\_005302\_-73.346\_40.7727\_372.pdf

#

# UTM: 18 T easting 595.00 km northing 4526.00 km  
UTM-Grid-width = 1000m

lon -73.70094 lat 40.92345

pdfmap\_20240928\_005302\_-73.346\_40.7727\_372.pdf

Map data © OpenStreetMap contributors

lon -73.78956 lat 40.87323 [ nom. scale = 1 / 30000 ]

# UTM: 18 T easting 602.00 km northing 4526.00 km  
UTM-Grid-width = 1000m

lon -73.61231 lat 40.92345

Map data © OpenStreetMap contributors

lon -73.70094 lat 40.87323 [ nom. scale = 1 / 30000 ]

pdfmap\_20240928\_005302\_-73.346\_40.7727\_372.pdf

#

# UTM: 18 T easting 610.00 km northing 4526.00 km  
UTM-Grid-width = 1000m

#

# UTM: 18 T easting 617.00 km northing 4526.00 km  
UTM-Grid-width = 1000m

lon -73.43506 lat 40.92345

Map data © OpenStreetMap contributors

lon -73.52369 lat 40.87323 [ nom. scale = 1 / 30000 ]

pdfmap\_20240928\_005302\_-73.346\_40.7727\_372.pdf

#

# UTM: 18 T easting 625.00 km northing 4526.00 km  
UTM-Grid-width = 1000m



lon -73.34644 lat 40.92345

Map data © OpenStreetMap contributors

lon -73.43506 lat 40.87323 [ nom. scale = 1 / 30000 ]

pdfmap\_20240928\_005302\_-73.346\_40.7727\_372.pdf

#

# UTM: 18 T easting 632.00 km northing 4526.00 km  
UTM-Grid-width = 1000m

#

# UTM: 18 T easting 640.00 northing 4527.00 km  
UTM-Grid-width = 1000m



Map data © OpenStreetMap contributors

lon -73.16919 lat 40.92345



lon -73.25781 lat 40.87323 [ nom. scale = 1 / 30000 ]

pdfmap\_20240928\_005302\_-73.346\_40.7727\_372.pdf

#

# UTM: 18 T easting 647.00 km northing 4527.00 km  
UTM-Grid-width = 1000m



lon -73.08056 lat 40.92345

pdfmap\_20240928\_005302\_-73.346\_40.7727\_372.pdf

Map data © OpenStreetMap contributors

lon -73.16919 lat 40.87323 [ nom. scale = 1 / 30000 ]

#

# UTM: 18 T easting 655.00 northing 4527.00 km  
UTM-Grid-width = 1000m

lon -72.99194 lat 40.92345

pdfmap\_20240928\_005302\_-73.346\_40.7727\_372.pdf

Map data © OpenStreetMap contributors

lon -73.08056 lat 40.87323 [ nom. scale = 1 / 30000 ]

#

# UTM: 18 T easting 662.00 km northing 4527.00 km  
UTM-Grid-width = 1000m

lon -72.90331 lat 40.92345

pdfmap\_20240928\_005302\_-73.346\_40.7727\_372.pdf

Map data © OpenStreetMap contributors

lon -72.99194 lat 40.87323 [ nom. scale = 1 / 30000 ]

#

# UTM: 18 T easting 670.00 km northing 4527.00 km  
UTM-Grid-width = 1000m

lon -72.81469 lat 40.92345

pdfmap\_20240928\_005302\_-73.346\_40.7727\_372.pdf

Map data © OpenStreetMap contributors

lon -72.90331 lat 40.87323 [ nom. scale = 1 / 30000 ]

#

# UTM: 18 T easting 677.00 km northing 4527.00 km  
UTM-Grid-width = 1000m

lon -72.72606 lat 40.92345

pdfmap\_20240928\_005302\_-73.346\_40.7727\_372.pdf

Map data © OpenStreetMap contributors

lon -72.81469 lat 40.87323 [ nom. scale = 1 / 30000 ]

# UTM: 18 T easting 685000 km northing 4527.00 km  
UTM-Grid-width = 1000m



Map data © OpenStreetMap contributors

lon -72.72606 lat 40.87323 [ nom. scale = 1 / 30000 ]

lon -72.63744 lat 40.92345

pdfmap\_20240928\_005302\_-73.346\_40.7727\_372.pdf

#

# UTM: 18 T easting 692.00 km northing 4528.00 km  
UTM-Grid-width = 1000m

Map data © OpenStreetMap contributors

lon -73.96681 lat 40.87323

lon -74.05543 lat 40.82301 [ nom. scale = 1 / 30000 ]

pdfmap\_20240928\_005302\_-73.346\_40.7727\_372.pdf

#

# UTM: 18 T easting 580.00 km northing 4520.00 km  
UTM-Grid-width = 1000m

lon -73.87818 lat 40.87323

pdfmap\_20240928\_005302\_-73.346\_40.7727\_372.pdf

Map data © OpenStreetMap contributors

lon -73.96681 lat 40.82301 [ nom. scale = 1 / 30000 ]

#

lon -73.78956 lat 40.87323

Map data © OpenStreetMap contributors

pdfmap\_20240928\_005302\_-73.346\_40.7727\_372.pdf

lon -73.87818 lat 40.82301 [ nom. scale = 1 / 30000 ]

#

# UTM: 18 T easting 595.00 km northing 4520.00 km  
UTM-Grid-width = 1000m

lon -73.70094 lat 40.87323

pdfmap\_20240928\_005302\_-73.346\_40.7727\_372.pdf

Map data © OpenStreetMap contributors

lon -73.78956 lat 40.82301 [ nom. scale = 1 / 30000 ]

#

# UTM: 18 T easting 603.00 km northing 4520.00 km  
UTM-Grid-width = 1000m

lon -73.61231 lat 40.87323

Map data © OpenStreetMap contributors

lon -73.70094 lat 40.82301 [ nom. scale = 1 / 30000 ]

pdfmap\_20240928\_005302\_-73.346\_40.7727\_372.pdf

#

# UTM: 18 T easting 610.00 km northing 4520.00 km  
UTM-Grid-width = 1000m

lon -73.52369 lat 40.87323

Map data © OpenStreetMap contributors

lon -73.61231 lat 40.82301 [ nom. scale = 1 / 30000 ]

pdfmap\_20240928\_005302\_-73.346\_40.7727\_372.pdf

#

# UTM: 18 T easting 618.00 km northing 4521.00 km  
UTM-Grid-width = 1000m

lon -73.43506 lat 40.87323

pdfmap\_20240928\_005302\_-73.346\_40.7727\_372.pdf

Map data © OpenStreetMap contributors

lon -73.52369 lat 40.82301 [ nom. scale = 1 / 30000 ]

#

# UTM: 18 T easting 625.00 km northing 4521.00 km  
UTM-Grid-width = 1000m



Map data © OpenStreetMap contributors

lon -73.34644 lat 40.87323

lon -73.43506 lat 40.82301 [ nom. scale = 1 / 30000 ]

pdfmap\_20240928\_005302\_-73.346\_40.7727\_372.pdf

# UTM: 18 T easting 632.00 km northing 4521.00 km  
UTM-Grid-width = 1000m

lon -73.25781 lat 40.87323

pdfmap\_20240928\_005302\_-73.346\_40.7727\_372.pdf

Map data © OpenStreetMap contributors

lon -73.34644 lat 40.82301 [ nom. scale = 1 / 30000 ]

#

# UTM: 18 T easting 640.00 km northing 4521.00 km  
UTM-Grid-width = 1000m

lon -73.16919 lat 40.87323

pdfmap\_20240928\_005302\_-73.346\_40.7727\_372.pdf

Map data © OpenStreetMap contributors

lon -73.25781 lat 40.82301 [ nom. scale = 1 / 30000 ]

#

42

44

# UTM: 18 T easting 647.00 km northing 4521.00 km  
UTM-Grid-width = 1000m

Map data © OpenStreetMap contributors

lon -73.08056 lat 40.87323

lon -73.16919 lat 40.82301 [ nom. scale = 1 / 30000 ]

pdfmap\_20240928\_005302\_-73.346\_40.7727\_372.pdf

#

# UTM: 18 T easting 655.00 km northing 4521.00 km  
UTM-Grid-width = 1000m

lon -72.99194 lat 40.87323

Map data © OpenStreetMap contributors

pdfmap\_20240928\_005302\_-73.346\_40.7727\_372.pdf

lon -73.08056 lat 40.82301 [ nom. scale = 1 / 30000 ]

#

# UTM: 18 T easting 662.00 km northing 4521.00 km  
UTM-Grid-width = 1000m

#

# UTM: 18 T easting 670.00 km northing 4522.00 km  
UTM-Grid-width = 1000m

Map data © OpenStreetMap contributors

lon -72.81469 lat 40.87323

lon -72.90331 lat 40.82301 [ nom. scale = 1 / 30000 ]

pdfmap\_20240928\_005302\_-73.346\_40.7727\_372.pdf

#

# UTM: 18 T easting 677.00 km northing 4522.00 km  
UTM-Grid-width = 1000m

lon -72.72606 lat 40.87323

pdfmap\_20240928\_005302\_-73.346\_40.7727\_372.pdf

Map data © OpenStreetMap contributors

lon -72.81469 lat 40.82301 [ nom. scale = 1 / 30000 ]

#

# UTM: 18 T easting 685.00 km northing 4522.00 km  
UTM-Grid-width = 1000m



Map data © OpenStreetMap contributors

lon -72.72606 lat 40.82301 [ nom. scale = 1 / 30000 ]

lon -72.63744 lat 40.87323

pdfmap\_20240928\_005302\_-73.346\_40.7727\_372.pdf

#

# UTM: 18 T easting 692.00 km northing 4522.00 km  
UTM-Grid-width = 1000m

lon -73.96681 lat 40.82301

pdfmap\_20240928\_005302\_-73.346\_40.7727\_372.pdf

Map data © OpenStreetMap contributors

lon -74.05543 lat 40.77279 [ nom. scale = 1 / 30000 ]

#  
# UTM: 18 T easting 580.00 km northing 4514.00 km  
UTM-Grid-width = 1000m

lon -73.87818 lat 40.82301

Map data © OpenStreetMap contributors

lon -73.96681 lat 40.77279 [ nom. scale = 1 / 30000 ]

pdfmap\_20240928\_005302\_-73.346\_40.7727\_372.pdf

#

# UTM: 18 T easting 588.00 northing 4515.00 km  
UTM-Grid-width = 1000m

lon -73.78956 lat 40.82301

53

pdfmap\_20240928\_005302\_-73.346\_40.7727\_372.pdf

51

Map data © OpenStreetMap contributors

lon -73.87818 lat 40.77279 [ nom. scale = 1 / 30000 ]

#

# UTM: 18 T easting 595.00 km northing 4515.00 km  
UTM-Grid-width = 1000m

lon -73.70094 lat 40.82301

pdfmap\_20240928\_005302\_-73.346\_40.7727\_372.pdf

Map data © OpenStreetMap contributors

lon -73.78956 lat 40.77279 [ nom. scale = 1 / 30000 ]

# UTM: 18 T easting 603.00 km northing 4515.00 km  
UTM-Grid-width = 1000m

lon -73.61231 lat 40.82301

Map data © OpenStreetMap contributors

lon -73.70094 lat 40.77279 [ nom. scale = 1 / 30000 ]

pdfmap\_20240928\_005302\_-73.346\_40.7727\_372.pdf

#

# UTM: 18 T easting 610.00 km northing 4515.00 km  
UTM-Grid-width = 1000m

lon -73.52369 lat 40.82301

pdfmap\_20240928\_005302\_-73.346\_40.7727\_372.pdf

Map data © OpenStreetMap contributors

lon -73.61231 lat 40.77279 [ nom. scale = 1 / 30000 ]

#

# UTM: 18 T easting 618.00 km northing 4515.00 km  
UTM-Grid-width = 1000m

lon -73.43506 lat 40.82301

57

pdfmap\_20240928\_005302\_-73.346\_40.7727\_372.pdf

Map data © OpenStreetMap contributors

lon -73.52369 lat 40.77279 [ nom. scale = 1 / 30000 ]

55

#

# UTM: 18 T easting 625.00 km northing 4515.00 km  
UTM-Grid-width = 1000m



Map data © OpenStreetMap contributors

lon -73.34644 lat 40.82301

lon -73.43506 lat 40.77279 [ nom. scale = 1 / 30000 ]

pdfmap\_20240928\_005302\_-73.346\_40.7727\_372.pdf

#

# UTM: 18 T easting 633.00 km northing 4515.00 km  
UTM-Grid-width = 1000m

lon -73.25781 lat 40.82301

pdfmap\_20240928\_005302\_-73.346\_40.7727\_372.pdf

Map data © OpenStreetMap contributors

lon -73.34644 lat 40.77279 [ nom. scale = 1 / 30000 ]

#

# UTM: 18 T easting 640.00 km northing 4515.00 km  
UTM-Grid-width = 1000m

lon -73.16919 lat 40.82301

pdfmap\_20240928\_005302\_-73.346\_40.7727\_372.pdf

Map data © OpenStreetMap contributors

lon -73.25781 lat 40.77279 [ nom. scale = 1 / 30000 ]

# UTM: 18 T easting 648.00 km northing 4515.00 km  
UTM-Grid-width = 1000m

Map data © OpenStreetMap contributors

lon -73.08056 lat 40.82301

lon -73.16919 lat 40.77279 [ nom. scale = 1 / 30000 ]

pdfmap\_20240928\_005302\_-73.346\_40.7727\_372.pdf

#

# UTM: 18 T easting 655.00 km northing 4516.00 km  
UTM-Grid-width = 1000m

lon -72.99194 lat 40.82301

Map data © OpenStreetMap contributors

lon -73.08056 lat 40.77279 [ nom. scale = 1 / 30000 ]

pdfmap\_20240928\_005302\_-73.346\_40.7727\_372.pdf

# UTM: 18 T easting 662.00 km northing 4516.00 km  
UTM-Grid-width = 1000m

lon -72.90331 lat 40.82301

pdfmap\_20240928\_005302\_-73.346\_40.7727\_372.pdf

Map data © OpenStreetMap contributors

lon -72.99194 lat 40.77279 [ nom. scale = 1 / 30000 ]

#

# UTM: 18 T easting 670.00 km northing 4516.00 km  
UTM-Grid-width = 1000m

lon -72.81469 lat 40.82301

pdfmap\_20240928\_005302\_-73.346\_40.7727\_372.pdf

Map data © OpenStreetMap contributors

lon -72.90331 lat 40.77279 [ nom. scale = 1 / 30000 ]

#

# UTM: 18 T easting 677.00 km northing 4516.00 km  
UTM-Grid-width = 1000m

lon -72.72606 lat 40.82301

pdfmap\_20240928\_005302\_-73.346\_40.7727\_372.pdf

Map data © OpenStreetMap contributors

lon -72.81469 lat 40.77279 [ nom. scale = 1 / 30000 ]

#

# UTM: 18 T easting 685.00 km northing 4516.00 km  
UTM-Grid-width = 1000m




Map data © OpenStreetMap contributors

lon -72.72606 lat 40.77279 [ nom. scale = 1 / 30000 ]

lon -72.63744 lat 40.82301

pdfmap\_20240928\_005302\_-73.346\_40.7727\_372.pdf

# UTM: 18 T easting 692.00 km northing 4517.00 km  
UTM-Grid-width = 1000m



Map data © OpenStreetMap contributors


lon -73.96681 lat 40.77279

lon -74.05543 lat 40.72257 [ nom. scale = 1 / 30000 ]

pdfmap\_20240928\_005302\_-73.346\_40.7727\_372.pdf

#

# UTM: 18 T easting 580.00 km northing 4509.00 km  
UTM-Grid-width = 1000m



Map data © OpenStreetMap contributors

lon -73.87818 lat 40.77279

lon -73.96681 lat 40.72257 [ nom. scale = 1 / 30000 ]

pdfmap\_20240928\_005302\_-73.346\_40.7727\_372.pdf

#

# UTM: 18 T easting 588.00 km northing 4509.00 km  
UTM-Grid-width = 1000m

Map data © OpenStreetMap contributors

lon -73.87818 lat 40.72257 [ nom. scale = 1 / 30000 ]

lon -73.78956 lat 40.77279

pdfmap\_20240928\_005302\_-73.346\_40.7727\_372.pdf

#

# UTM: 18 T easting 595.00 km northing 4509.00 km  
UTM-Grid-width = 1000m

lon -73.70094 lat 40.77279

Map data © OpenStreetMap contributors



pdfmap\_20240928\_005302\_-73.346\_40.7727\_372.pdf

lon -73.78956 lat 40.72257 [ nom. scale = 1 / 30000 ]

#

# UTM: 18 T easting 603.00 northing 4509.00 km  
UTM-Grid-width = 1000m

lon -73.61231 lat 40.77279

pdfmap\_20240928\_005302\_-73.346\_40.7727\_372.pdf

Map data © OpenStreetMap contributors

lon -73.70094 lat 40.72257 [ nom. scale = 1 / 30000 ]



#

# UTM: 18 T easting 610.00 km northing 4509.00 km  
UTM-Grid-width = 1000m

#

# UTM: 18 T easting 618.00 km northing 4509.00 km  
UTM-Grid-width = 1000m

lon -73.43506 lat 40.77279

pdfmap\_20240928\_005302\_-73.346\_40.7727\_372.pdf

# UTM: 18 T easting 625.00 km northing 4510.00 km  
UTM-Grid-width = 1000m

Map data © OpenStreetMap contributors

lon -73.52369 lat 40.72257 [ nom. scale = 1 / 30000 ]

#



#

lon -73.25781 lat 40.77279

pdfmap\_20240928\_005302\_-73.346\_40.7727\_372.pdf

Map data © OpenStreetMap contributors

lon -73.34644 lat 40.72257 [ nom. scale = 1 / 30000 ]

#

# UTM: 18 T easting 640.00 km northing 4510.00 km  
UTM-Grid-width = 1000m

lon -73.16919 lat 40.77279

pdfmap\_20240928\_005302\_-73.346\_40.7727\_372.pdf

Map data © OpenStreetMap contributors

lon -73.25781 lat 40.72257 [ nom. scale = 1 / 30000 ]

#

# UTM: 18 T easting 648.00 northing 4510.00 km  
UTM-Grid-width = 1000m

#

# UTM: 18 T easting 655.00 km northing 4510.00 km  
UTM-Grid-width = 1000m

lon -72.99194 lat 40.77279

Map data © OpenStreetMap contributors

lon -73.08056 lat 40.72257 [ nom. scale = 1 / 30000 ]

pdfmap\_20240928\_005302\_-73.346\_40.7727\_372.pdf

#

# UTM: 18 T easting 663.00 km northing 4510.00 km  
UTM-Grid-width = 1000m

lon -72.90331 lat 40.77279

pdfmap\_20240928\_005302\_-73.346\_40.7727\_372.pdf

Map data © OpenStreetMap contributors

lon -72.99194 lat 40.72257 [ nom. scale = 1 / 30000 ]

#

# UTM: 18 T easting 670.00 km northing 4510.00 km  
UTM-Grid-width = 1000m

#


# UTM: 18 T easting 678.00 km northing 4511.00 km  
UTM-Grid-width = 1000m

lon -72.72606 lat 40.77279

pdfmap\_20240928\_005302\_-73.346\_40.7727\_372.pdf

Map data © OpenStreetMap contributors

lon -72.81469 lat 40.72257 [ nom. scale = 1 / 30000 ]



# UTM: 18 T easting 685.00 km northing 4511.00 km  
UTM-Grid-width = 1000m




Map data © OpenStreetMap contributors

lon -72.72606 lat 40.72257 [ nom. scale = 1 / 30000 ]

lon -72.63744 lat 40.77279

pdfmap\_20240928\_005302\_-73.346\_40.7727\_372.pdf

# UTM: 18 T easting 693.00 km northing 4511.00 km  
UTM-Grid-width = 1000m




lon -73.96681 lat 40.72257

pdfmap\_20240928\_005302\_-73.346\_40.7727\_372.pdf

Map data © OpenStreetMap contributors

lon -74.05543 lat 40.67235 [ nom. scale = 1 / 30000 ]



#

# UTM: 18 T easting 580.00 km northing 4503.00 km  
UTM-Grid-width = 1000m

lon -73.87818 lat 40.72257

Map data © OpenStreetMap contributors

lon -73.96681 lat 40.67235 [ nom. scale = 1 / 30000 ]

pdfmap\_20240928\_005302\_-73.346\_40.7727\_372.pdf

#

# UTM: 18 T easting 588.00 km northing 4503.00 km  
UTM-Grid-width = 1000m

lon -73.78956 lat 40.72257

Map data © OpenStreetMap contributors



pdfmap\_20240928\_005302\_-73.346\_40.7727\_372.pdf

lon -73.87818 lat 40.67235 [ nom. scale = 1 / 30000 ]

# UTM: 18 T easting 595.00 km northing 4503.00 km  
UTM-Grid-width = 1000m

lon -73.70094 lat 40.72257

pdfmap\_20240928\_005302\_-73.346\_40.7727\_372.pdf

Map data © OpenStreetMap contributors

lon -73.78956 lat 40.67235 [ nom. scale = 1 / 30000 ]

#

# UTM: 18 T easting 603.00 km northing 4504.00 km  
UTM-Grid-width = 1000m

lon -73.61231 lat 40.72257

Map data © OpenStreetMap contributors

pdfmap\_20240928\_005302\_-73.346\_40.7727\_372.pdf

lon -73.70094 lat 40.67235 [ nom. scale = 1 / 30000 ]

#

# UTM: 18 T easting 610.00 km northing 4504.00 km  
UTM-Grid-width = 1000m

Map data © OpenStreetMap contributors

lon -73.52369 lat 40.72257

lon -73.61231 lat 40.67235 [ nom. scale = 1 / 30000 ]

pdfmap\_20240928\_005302\_-73.346\_40.7727\_372.pdf

# UTM: 18 T easting 618.00 km northing 4504.00 km  
UTM-Grid-width = 1000m



#

lon -73.43506 lat 40.72257

pdfmap\_20240928\_005302\_-73.346\_40.7727\_372.pdf

Map data © OpenStreetMap contributors

lon -73.52369 lat 40.67235 [ nom. scale = 1 / 30000 ]

#

# UTM: 18 T easting 625.00 km northing 4504.00 km  
UTM-Grid-width = 1000m



lon -73.34644 lat 40.72257

pdfmap\_20240928\_005302\_-73.346\_40.7727\_372.pdf

Map data © OpenStreetMap contributors

lon -73.43506 lat 40.67235 [ nom. scale = 1 / 30000 ]

# UTM: 18 T easting 633.00 km northing 4504.00 km  
UTM-Grid-width = 1000m

#



Map data © OpenStreetMap contributors

lon -73.25781 lat 40.72257



lon -73.34644 lat 40.67235 [ nom. scale = 1 / 30000 ]

pdfmap\_20240928\_005302\_-73.346\_40.7727\_372.pdf

#

# UTM: 18 T easting 640.00 km northing 4504.00 km  
UTM-Grid-width = 1000m

#

# UTM: 18 T easting 648.00 km northing 4504.00 km  
UTM-Grid-width = 1000m

lon -73.08056 lat 40.72257

pdfmap\_20240928\_005302\_-73.346\_40.7727\_372.pdf

Map data © OpenStreetMap contributors

lon -73.16919 lat 40.67235 [ nom. scale = 1 / 30000 ]

# UTM 18 T easting 655.00 km northing 4504.00 km  
UTM-Grid-width = 1000m

lon -72.99194 lat 40.72257

pdfmap\_20240928\_005302\_-73.346\_40.7727\_372.pdf

Map data © OpenStreetMap contributors

lon -73.08056 lat 40.67235 [ nom. scale = 1 / 30000 ]

#

# UTM: 18 T easting 663.00 northing 4505.00 km  
UTM-Grid-width = 1000m

lon -72.90331 lat 40.72257

pdfmap\_20240928\_005302\_-73.346\_40.7727\_372.pdf

Map data © OpenStreetMap contributors

lon -72.99194 lat 40.67235 [ nom. scale = 1 / 30000 ]

#

# UTM: 18 T easting 670.00 km northing 4505.00 km  
UTM-Grid-width = 1000m

lon -72.81469 lat 40.72257

pdfmap\_20240928\_005302\_-73.346\_40.7727\_372.pdf

Map data © OpenStreetMap contributors

lon -72.90331 lat 40.67235 [ nom. scale = 1 / 30000 ]

#

# UTM: 18 T easting 678.00 km northing 4505.00 km  
UTM-Grid-width = 1000m

lon -72.72606 lat 40.72257

97

pdfmap\_20240928\_005302\_-73.346\_40.7727\_372.pdf

Map data © OpenStreetMap contributors

lon -72.81469 lat 40.67235 [ nom. scale = 1 / 30000 ]

95

#

# UTM: 18 T easting 685.00 km northing 4505.00 km  
UTM-Grid-width = 1000m




Map data © OpenStreetMap contributors

lon -72.72606 lat 40.67235 [ nom. scale = 1 / 30000 ]

lon -72.63744 lat 40.72257

pdfmap\_20240928\_005302\_-73.346\_40.7727\_372.pdf

# UTM: 18 T easting 693.00 km northing 4505.00 km  
UTM-Grid-width = 1000m




Map data © OpenStreetMap contributors

lon -73.96681 lat 40.67235



pdfmap\_20240928\_005302\_-73.346\_40.7727\_372.pdf

lon -74.05543 lat 40.62213 [ nom. scale = 1 / 30000 ]



# UTM: 18 T easting 580.00 km northing 4498.00 km  
UTM-Grid-width = 1000m

lon -73.87818 lat 40.67235

Map data © OpenStreetMap contributors

lon -73.96681 lat 40.62213 [ nom. scale = 1 / 30000 ]

pdfmap\_20240928\_005302\_-73.346\_40.7727\_372.pdf

#

# UTM: 18 T easting 588.00 km northing 4498.00 km  
UTM-Grid-width = 1000m



#

# UTM: 18 T easting 595.00 km northing 4498.00 km  
UTM-Grid-width = 1000m

lon -73.70094 lat 40.67235

pdfmap\_20240928\_005302\_-73.346\_40.7727\_372.pdf

Map data © OpenStreetMap contributors

lon -73.78956 lat 40.62213 [ nom. scale = 1 / 30000 ]

#

# UTM: 18 T easting 603.00 km northing 4498.00 km  
UTM-Grid-width = 1000m

#

# UTM: 18 T easting 610.00 km northing 4498.00 km  
UTM-Grid-width = 1000m

Map data © OpenStreetMap contributors

lon -73.52369 lat 40.67235

lon -73.61231 lat 40.62213 [ nom. scale = 1 / 30000 ]

pdfmap\_20240928\_005302\_-73.346\_40.7727\_372.pdf

#

# UTM: 18 T easting 618.00 northing 4498.00 km  
UTM-Grid-width = 1000m

#

# UTM: 18 T easting 625.00 km northing 4498.00 km  
UTM-Grid-width = 1000m



lon -73.34644 lat 40.67235

Map data © OpenStreetMap contributors

pdfmap\_20240928\_005302\_-73.346\_40.7727\_372.pdf

lon -73.43506 lat 40.62213 [ nom. scale = 1 / 30000 ]

# UTM: 18 T easting 633.00 km northing 4498.00 km  
UTM-Grid-width = 1000m

lon -73.25781 lat 40.67235

Map data © OpenStreetMap contributors

pdfmap\_20240928\_005302\_-73.346\_40.7727\_372.pdf

lon -73.34644 lat 40.62213 [ nom. scale = 1 / 30000 ]

#

# UTM: 18 T easting 640.00 km northing 4499.00 km  
UTM-Grid-width = 1000m

Map data © OpenStreetMap contributors

lon -73.16919 lat 40.67235

pdfmap\_20240928\_005302\_-73.346\_40.7727\_372.pdf

lon -73.25781 lat 40.62213 [ nom. scale = 1 / 30000 ]

#

# UTM: 18 T easting 648.00 km northing 4499.00 km  
UTM-Grid-width = 1000m

lon -73.08056 lat 40.67235

Map data © OpenStreetMap contributors

lon -73.16919 lat 40.62213 [ nom. scale = 1 / 30000 ]

pdfmap\_20240928\_005302\_-73.346\_40.7727\_372.pdf

#

# UTM: 18 T easting 655.00 km northing 4499.00 km  
UTM-Grid-width = 1000m

#

# UTM: 18 T easting 663.00 km northing 4499.00 km  
UTM-Grid-width = 1000m

#

# UTM: 18 T easting 670.00 km northing 4499.00 km  
UTM-Grid-width = 1000m



lon -72.72606 lat 40.67235

Map data © OpenStreetMap contributors

pdfmap\_20240928\_005302\_-73.346\_40.7727\_372.pdf

lon -72.81469 lat 40.62213 [ nom. scale = 1 / 30000 ]

#

# UTM: 18 T easting 685.00 km northing 4500.00 km  
UTM-Grid-width = 1000m



Map data © OpenStreetMap contributors

lon -72.63744 lat 40.67235

pdfmap\_20240928\_005302\_-73.346\_40.7727\_372.pdf

lon -72.72606 lat 40.62213 [ nom. scale = 1 / 30000 ]

#

# UTM: 18 T easting 693.00 km northing 4500.00 km  
UTM-Grid-width = 1000m

Map data © OpenStreetMap contributors

lon -73.96681 lat 40.62213

lon -74.05543 lat 40.57191 [ nom. scale = 1 / 30000 ]

pdfmap\_20240928\_005302\_-73.346\_40.7727\_372.pdf

# UTM: 18 T easting 580.00 km northing 4492.00 km  
UTM-Grid-width = 1000m

#

# UTM: 18 T easting 588.00 km northing 4492.00 km  
UTM-Grid-width = 1000m

lon -73.78966 lat 40.62213

Map data © OpenStreetMap contributors

lon -73.87818 lat 40.57191 [ nom. scale = 1 / 30000 ]

pdfmap\_20240928\_005302\_-73.346\_40.7727\_372.pdf

# UTM: 18 T easting 595.00 km northing 4492.00 km  
UTM-Grid-width = 1000m

lon -73.70094 lat 40.62213

Map data © OpenStreetMap contributors

lon -73.78956 lat 40.57191 [ nom. scale = 1 / 30000 ]

pdfmap\_20240928\_005302\_-73.346\_40.7727\_372.pdf

#


# UTM: 18 T easting 603.00 km northing 4492.00 km  
UTM-Grid-width = 1000m

lon -73.61231 lat 40.62213


pdfmap\_20240928\_005302\_-73.346\_40.7727\_372.pdf

Map data © OpenStreetMap contributors

lon -73.70094 lat 40.57191 [ nom. scale = 1 / 30000 ]



# UTM: 18 T easting 610.00 km northing 4493.00 km  
UTM-Grid-width = 1000m



# UTM: 18 T easting 618.00 km northing 4493.00 km  
 UTM-Grid-width = 1000m

lon -73.43506 lat 40.62213

pdfmap\_20240928\_005302\_-73.346\_40.7727\_372.pdf

Map data © OpenStreetMap contributors

lon -73.52369 lat 40.57191 [ nom. scale = 1 / 30000 ]

#

# UTM: 18 T easting 625.00 km northing 4493.00 km  
UTM-Grid-width = 1000m



Map data © OpenStreetMap contributors

lon -73.34644 lat 40.62213

lon -73.43506 lat 40.57191 [ nom. scale = 1 / 30000 ]

pdfmap\_20240928\_005302\_-73.346\_40.7727\_372.pdf

#

# UTM: 18 T easting 633.00 km northing 4493.00 km  
UTM-Grid-width = 1000m

lon -73.25781 lat 40.62213


123

pdfmap\_20240928\_005302\_-73.346\_40.7727\_372.pdf

Map data © OpenStreetMap contributors

121

lon -73.34644 lat 40.57191 [ nom. scale = 1 / 30000 ]



# UTM: 18 T easting 640.00 km northing 4493.00 km  
UTM-Grid-width = 1000m

lon -73.16919 lat 40.62213

pdfmap\_20240928\_005302\_-73.346\_40.7727\_372.pdf


Map data © OpenStreetMap contributors

lon -73.25781 lat 40.57191 [ nom. scale = 1 / 30000 ]

#

# UTM: 18 T easting 648.00 km northing 4493.00 km  
UTM-Grid-width = 1000m

# UTM: 18 T easting 655.00 km northing 4493.00 km  
UTM-Grid-width = 1000m




# UTM: 18 T easting 663.00 km northing 4494.00 km  
 UTM-Grid-width = 1000m

lon -72.90331 lat 40.62213

pdfmap\_20240928\_005302\_-73.346\_40.7727\_372.pdf

Map data © OpenStreetMap contributors

lon -72.99194 lat 40.57191 [ nom. scale = 1 / 30000 ]



# UTM: 18 T easting 670.00 km northing 4494.00 km  
UTM-Grid-width = 1000m



Map data © OpenStreetMap contributors

lon -72.81469 lat 40.62213

126

128

lon -72.90331 lat 40.57191 [ nom. scale = 1 / 30000 ]

pdfmap\_20240928\_005302\_-73.346\_40.7727\_372.pdf

#

# UTM: 18 T easting 678.00 km northing 4494.00 km  
UTM-Grid-width = 1000m

lon -72.72606 lat 40.62213

129


pdfmap\_20240928\_005302\_-73.346\_40.7727\_372.pdf

Map data © OpenStreetMap contributors

127

lon -72.81469 lat 40.57191 [ nom. scale = 1 / 30000 ]

# UTM: 18 T easting 685.00 km northing 4494.00 km  
UTM-Grid-width = 1000m





Map data © OpenStreetMap contributors

lon -72.63744 lat 40.62213

lon -72.72606 lat 40.57191 [ nom. scale = 1 / 30000 ]

pdfmap\_20240928\_005302\_-73.346\_40.7727\_372.pdf

#

# UTM: 18 T easting 693.00 km northing 4494.00 km  
UTM-Grid-width = 1000m