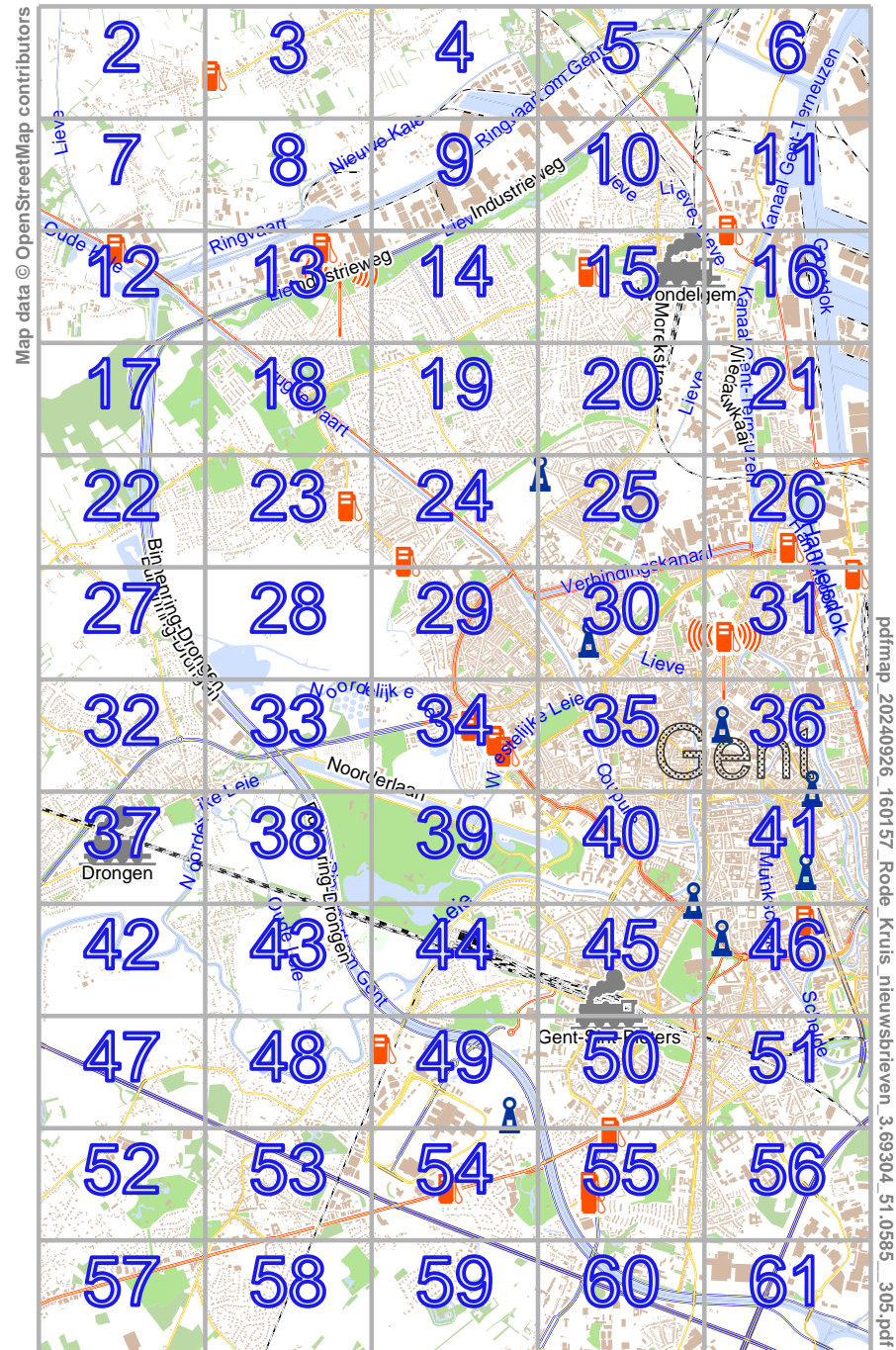


# Rode Kruis nieuwsbrieven

lon 3.74065 lat 51.10708



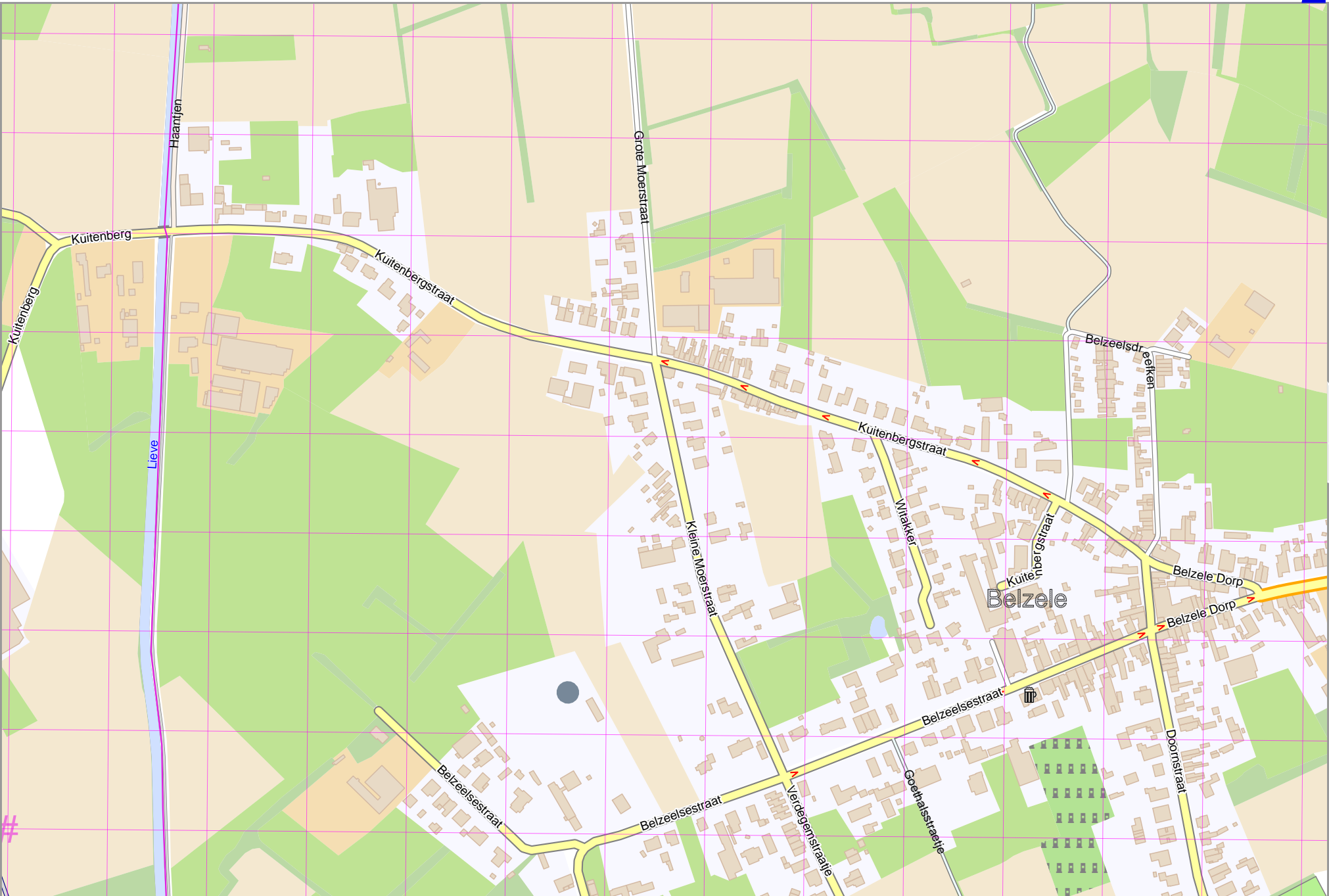
Map data © OpenStreetMap contributors

lon 3.64544 lat 51.09899 [ norm. scale = 1 / 5000 ]

lon 3.66448 lat 51.10708

3

20240926\_160157\_Rode Kruis\_nieuwsbrieven\_3.69304\_51.0585\_305.pdf



# UTM: 31 U easting 545.20 km northing 5661.10 km  
UTM-Grid-width = 100m



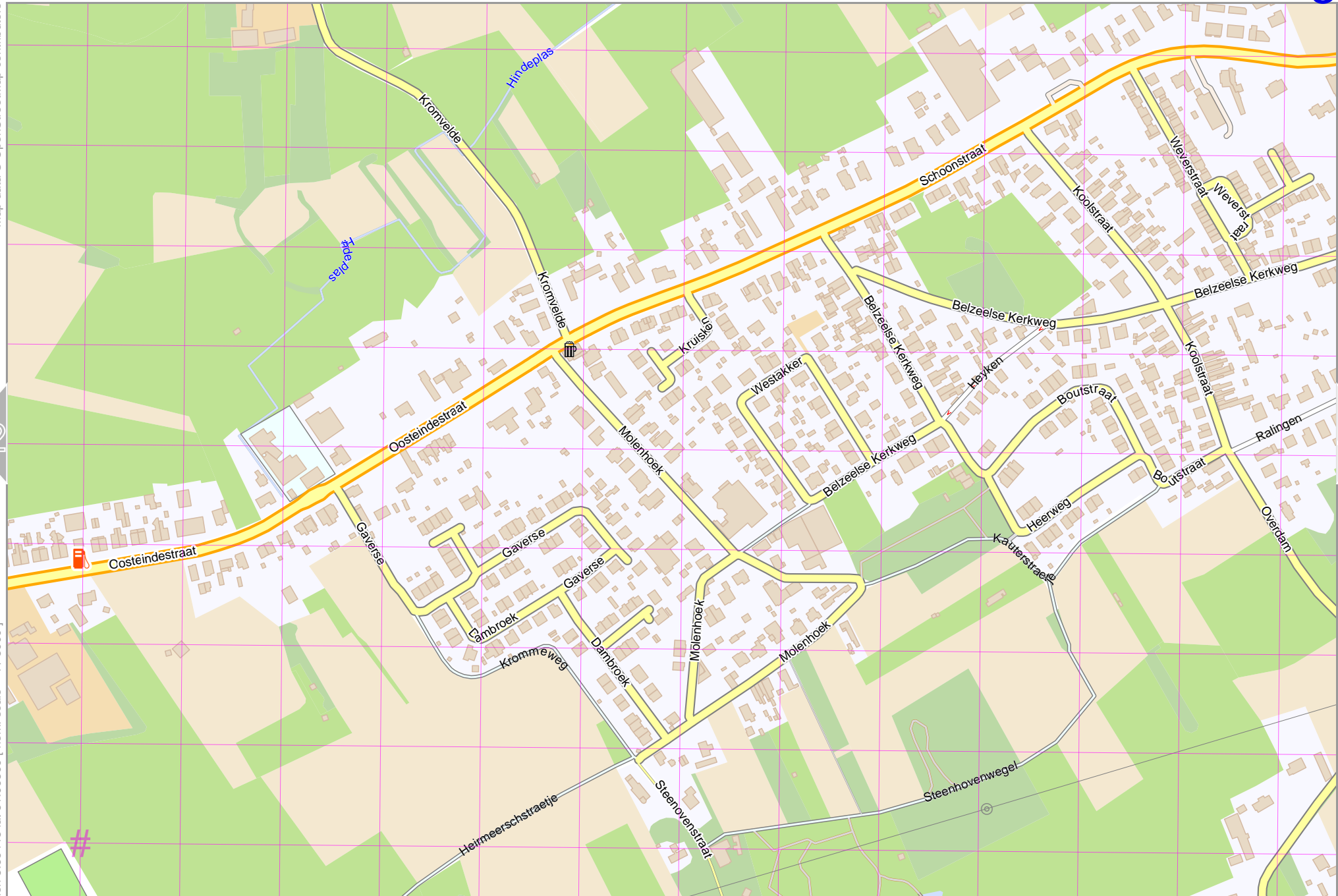
Map data © OpenStreetMap contributors

lon 3.68352 lat 51.10708

lon 3.66448 lat 51.09899 [ nom. scale = 1 / 5000 ]

20240926\_160157\_Rode Kruis\_nieuwsbrieven\_3.68304\_51.0585\_305.pdf

# UTM: 31 U easting 546.60 km northing 5661.10 km  
UTM-Grid-width = 100m

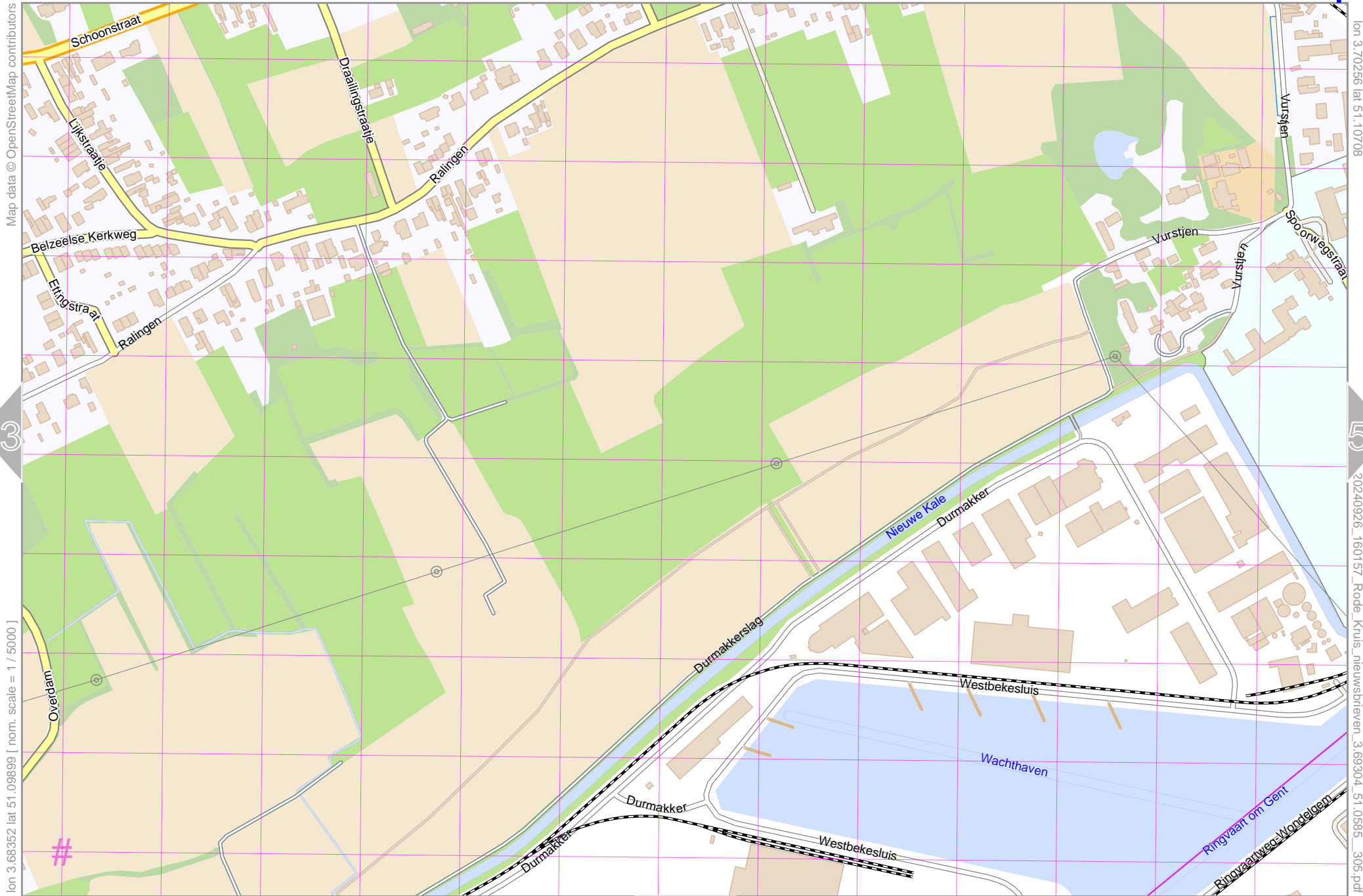


2

4

8





Map data © OpenStreetMap contributors

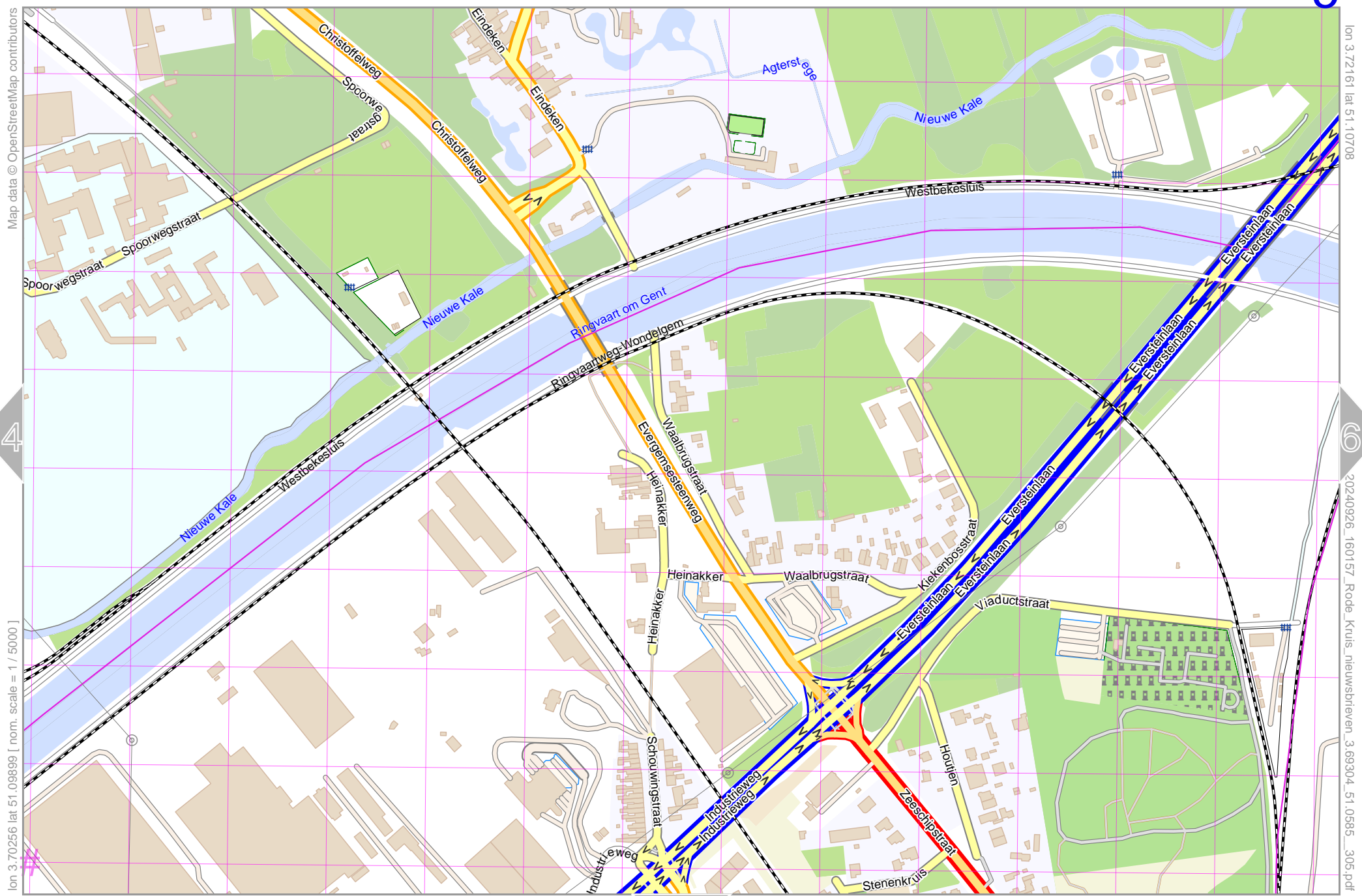
lon 3.68352 lat 51.09899 [ nom. scale = 1 / 5000 ]

lon 3.70256 lat 51.10708

20240926\_160157\_Rode\_Kruis\_nieuwsbrieven\_3.68304\_51.0585\_305.pdf

# UTM: 31 U easting 547.90 km northing 5661.10 km  
UTM-Grid-width = 100m





Map data © OpenStreetMap contributors

lon 3.70256 lat 51.09899 [ norm. scale = 1 / 5000 ]

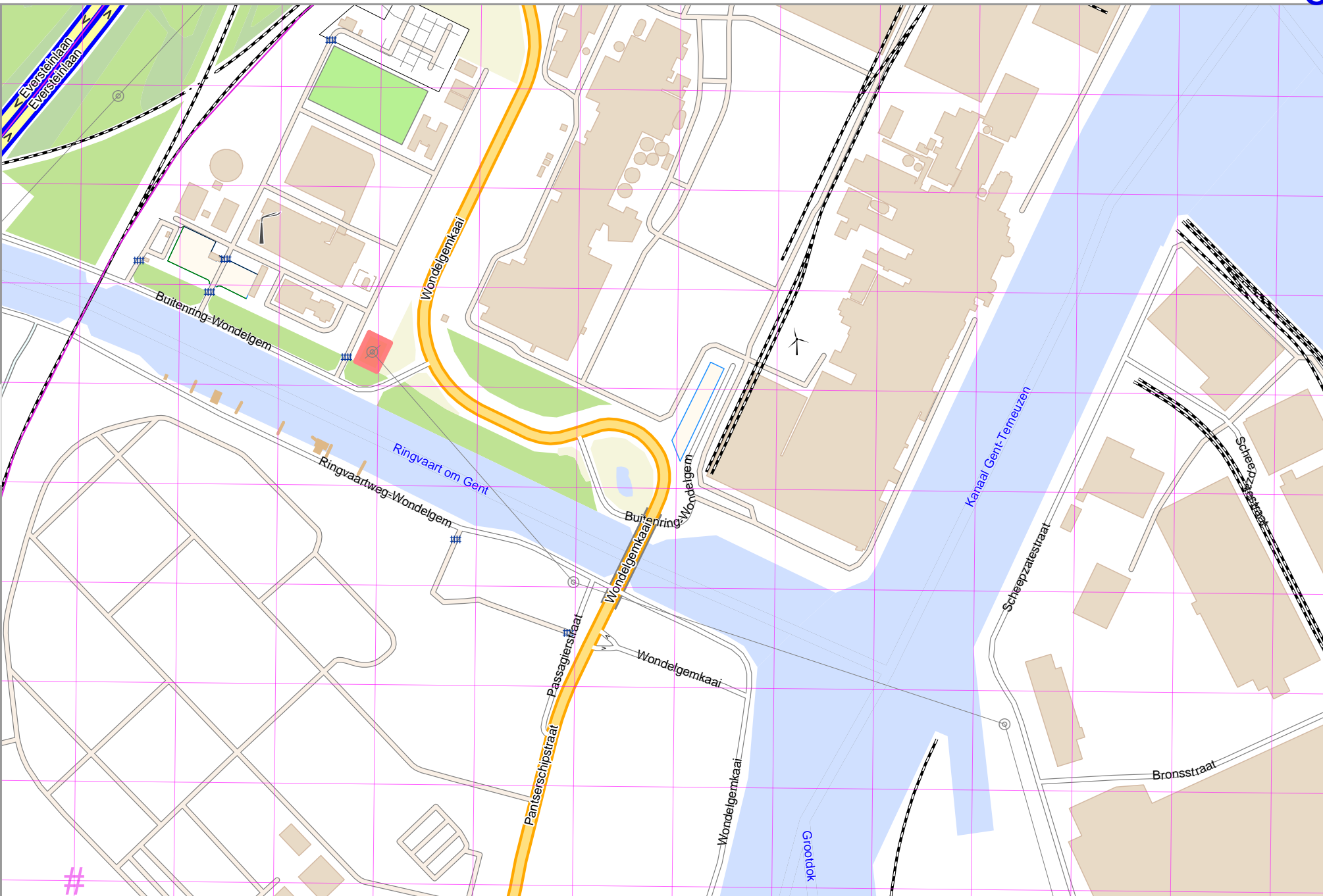
lon 3.72161 lat 51.10708

20240926\_160157\_Rode Kruis nieuwsbrieven\_3.69304\_51.0585\_305.pdf

# UTM: 31 U easting 549.20 km northing 5661.10 km  
UTM-Grid-width = 100m

Map data © OpenStreetMap contributors

lon 3.72161 lat 51.09899 [ nom. scale = 1 / 5000 ]

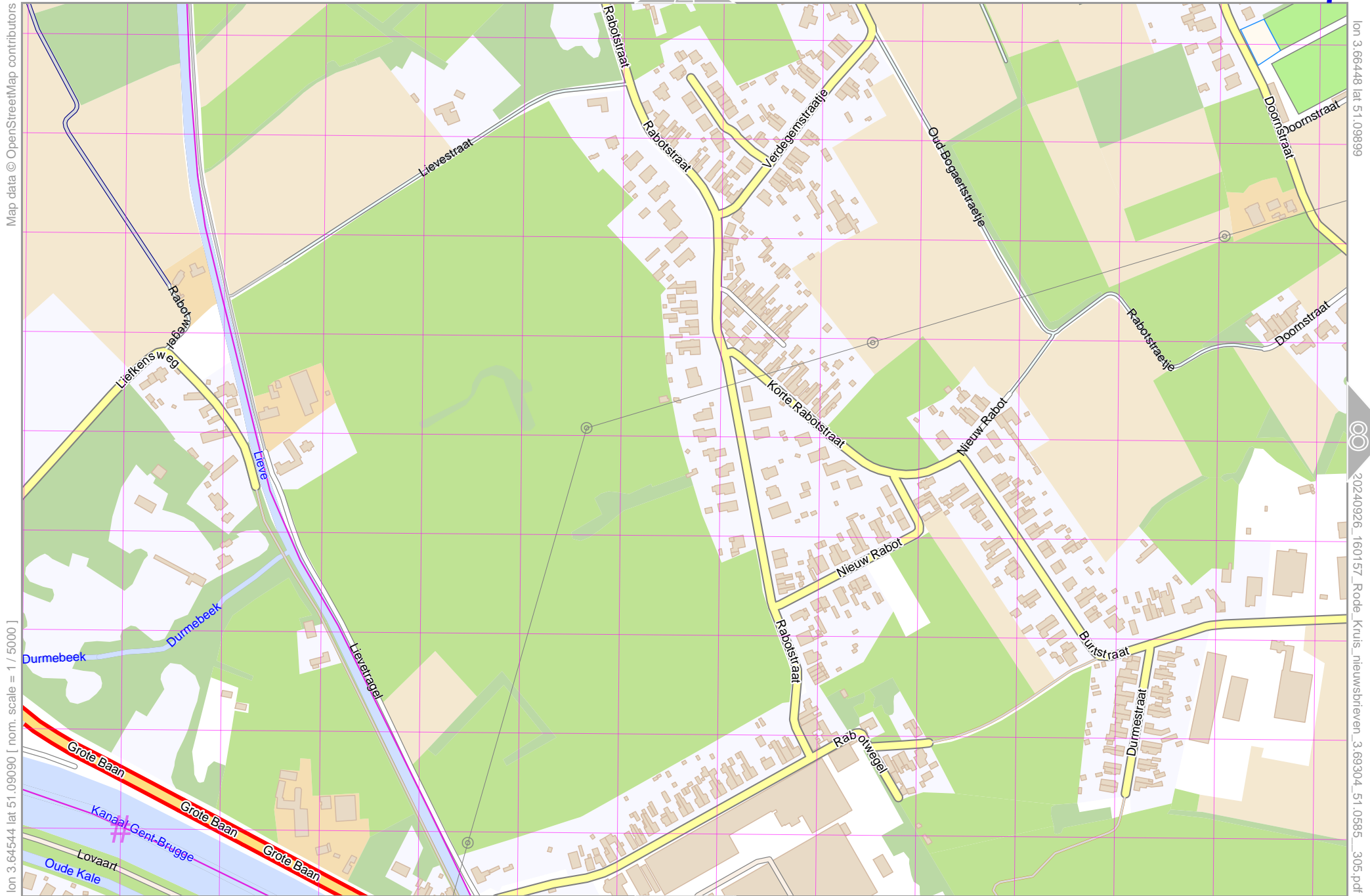


lon 3.74065 lat 51.10708

pdfmap\_20240926\_160157\_Rode\_Kruis\_nieuwsbrieven\_3.69304\_51.0585\_305.pdf

# UTM: 31 U easting 550.60 km northing 5661.10 km  
UTM-Grid-width = 100m





Map data © OpenStreetMap contributors

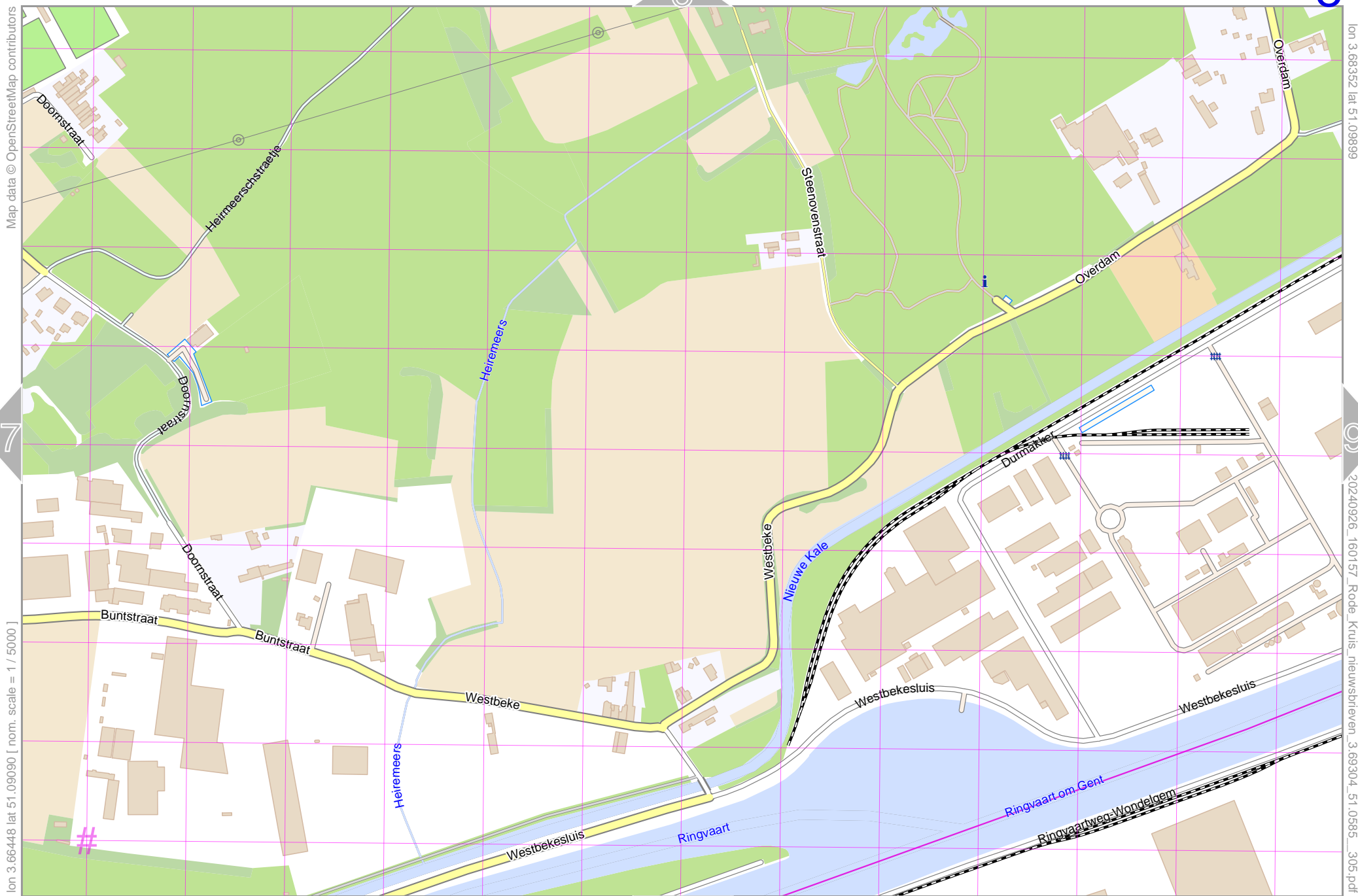
lon 3.66448 lat 51.09899

20240926\_160157\_Rode Kruis nieuwsbrieven\_3.69304\_51.0585\_305.pdf

lon 3.64544 lat 51.09090 [norm. scale = 1 / 50000]

# UTM: 31 U easting 545.30 km northing 5660.20 km  
UTM-Grid-width = 100m





Map data © OpenStreetMap contributors

lon 3.66448 lat 51.09090 [ nom. scale = 1 / 5000 ]

# UTM: 31 U easting 546.60 km northing 5660.20 km  
UTM-Grid-width = 100m

3

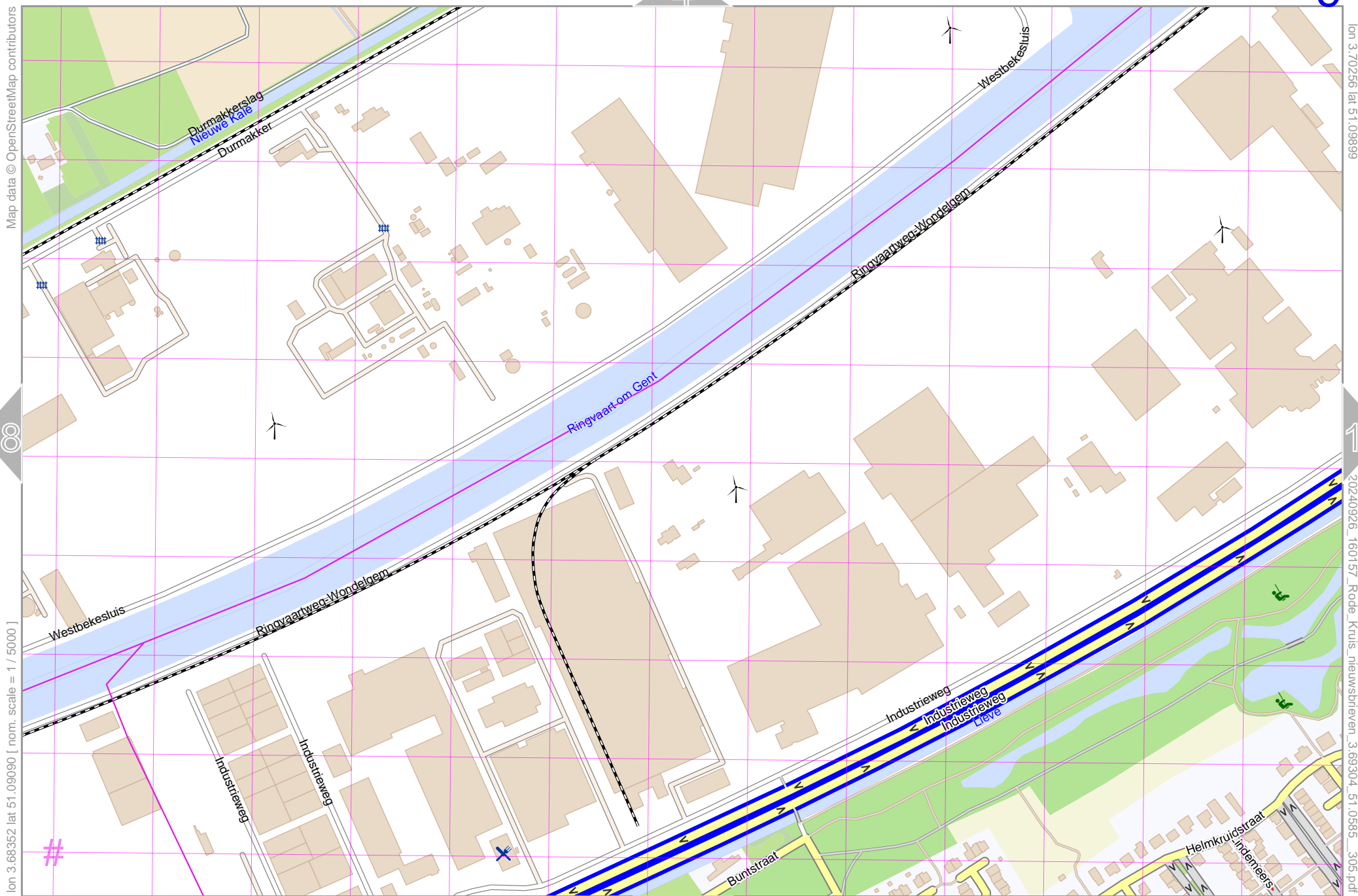
8

7

13

lon 3.68352 lat 51.09899

20240926\_160157\_Rode\_Kruis\_nieuwsbrieven\_3.69304\_51.0585\_305.pdf



Map data © OpenStreetMap contributors

lon 3.68352 lat 51.09090 [ nom. scale = 1 / 5000 ]

# UTM: 31 U easting 547.90 km northing 5660.20 km  
UTM-Grid-width = 100m

4

9

lon 3.70256 lat 51.09899

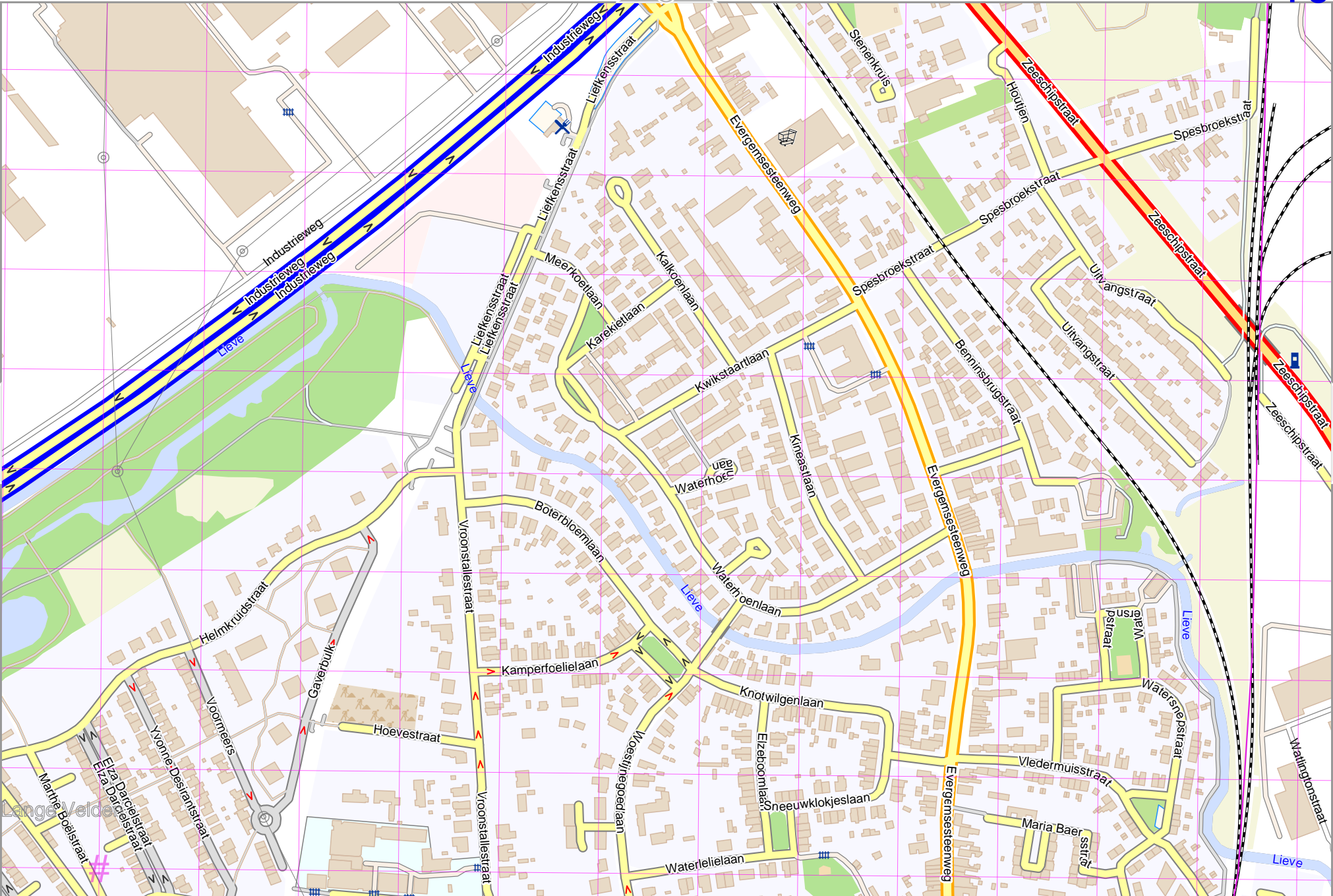
20240926\_160157\_Rode\_Kruis\_nieuwsbrieven\_3.68304\_51.0585\_305.pdf

10

14

Map data © OpenStreetMap contributors

lon 3.70256 lat 51.09090 [ nom. scale = 1 / 5000 ]



# UTM: 31 U easting 549.30 km northing 5660.20 km  
UTM-Grid-width = 100m

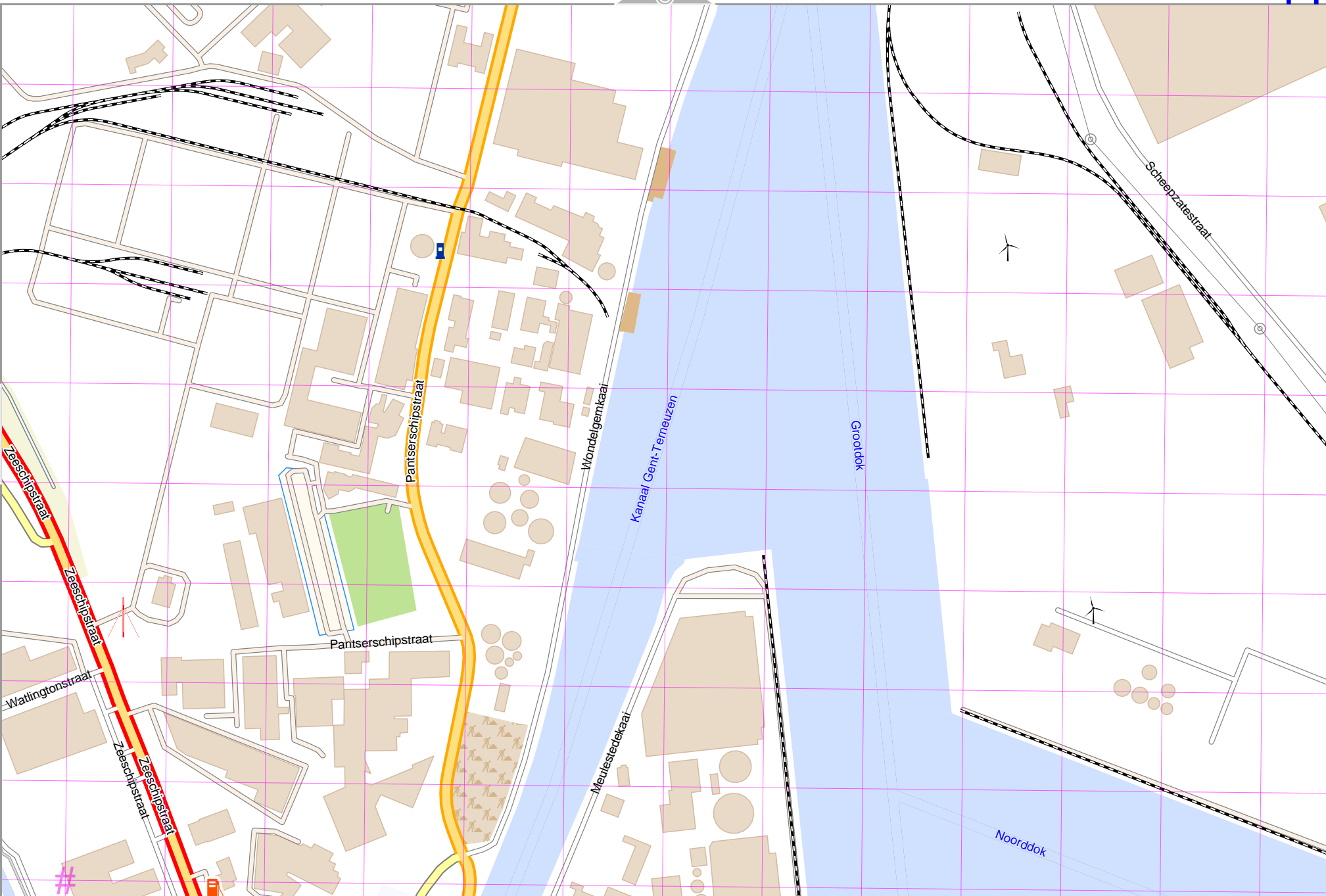
lon 3.72161 lat 51.09899

20240926\_160157\_Rode Kruis\_nieuwsbrieven\_3.69304\_51.0585\_305.pdf



Map data © OpenStreetMap contributors

lon 3.72161 lat 51.09090 [ nom. scale = 1 / 5000 ]



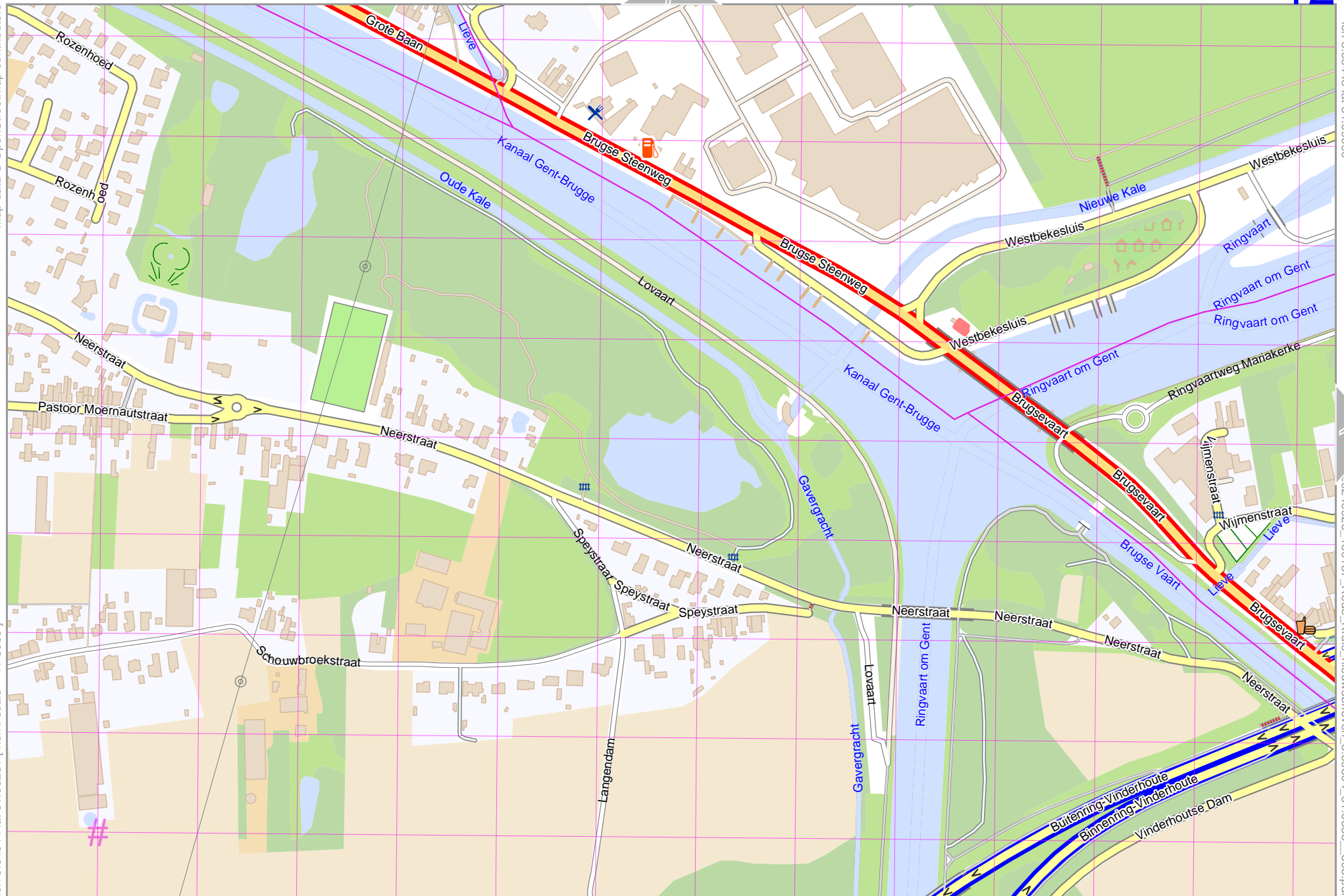
# UTM: 31 U easting 550.60 km northing 5660.20 km  
UTM-Grid-width = 100m

Map data © OpenStreetMap contributors

lon 3.64544 lat 51.08281 [ nom. scale = 1 / 5000 ]

lon 3.66448 lat 51.09090

20240926\_160157\_Rode Kruis nieuwsbrieven\_3.69304\_51.0585\_305.pdf

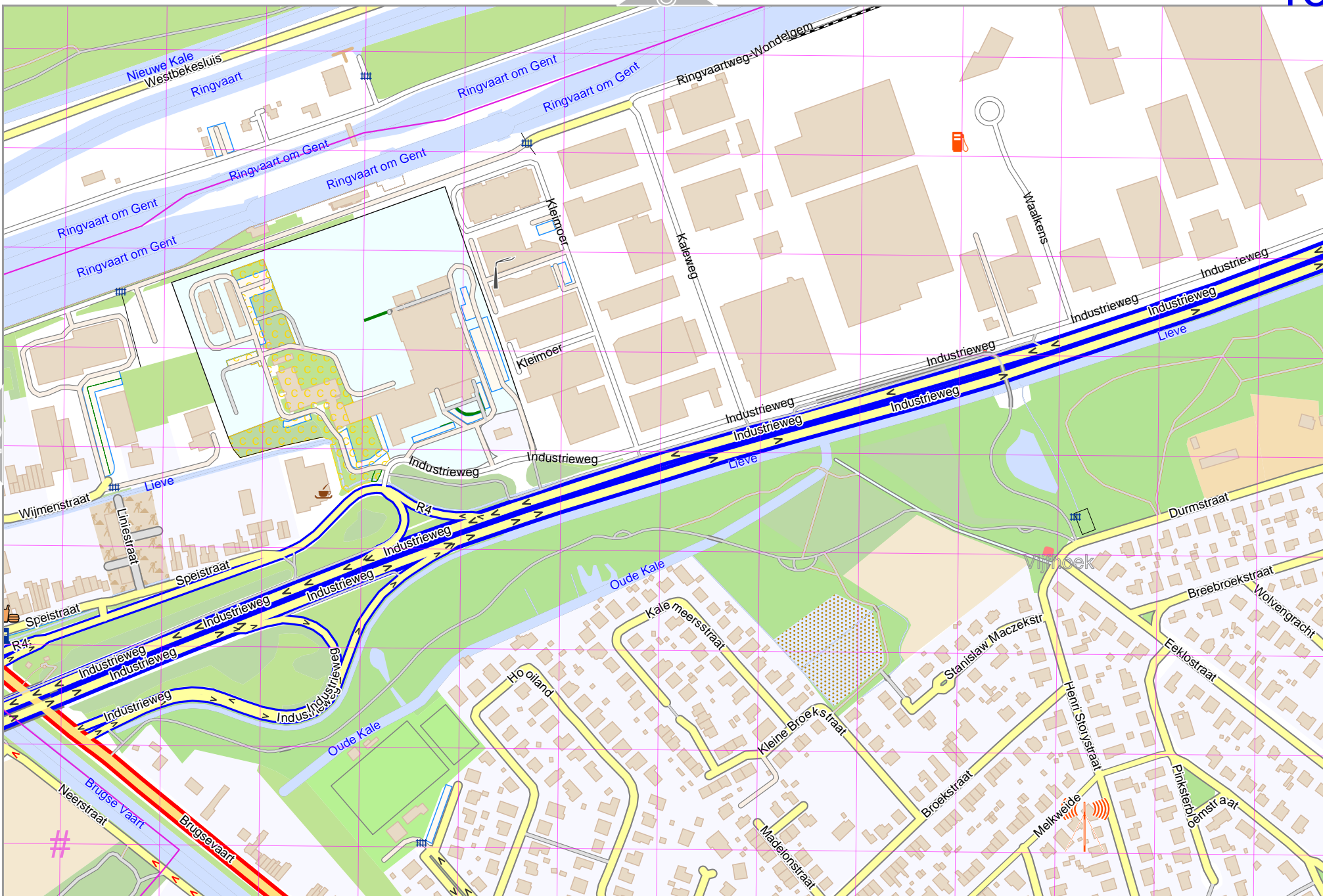


Map data © OpenStreetMap contributors

lon 3.66448 lat 51.08281 [norm. scale = 1/5000]

lon 3.68352 lat 51.09090

20240926\_160157\_Rode Kruis\_nieuwsbrieven\_3.69304\_51.0585\_305.pdf

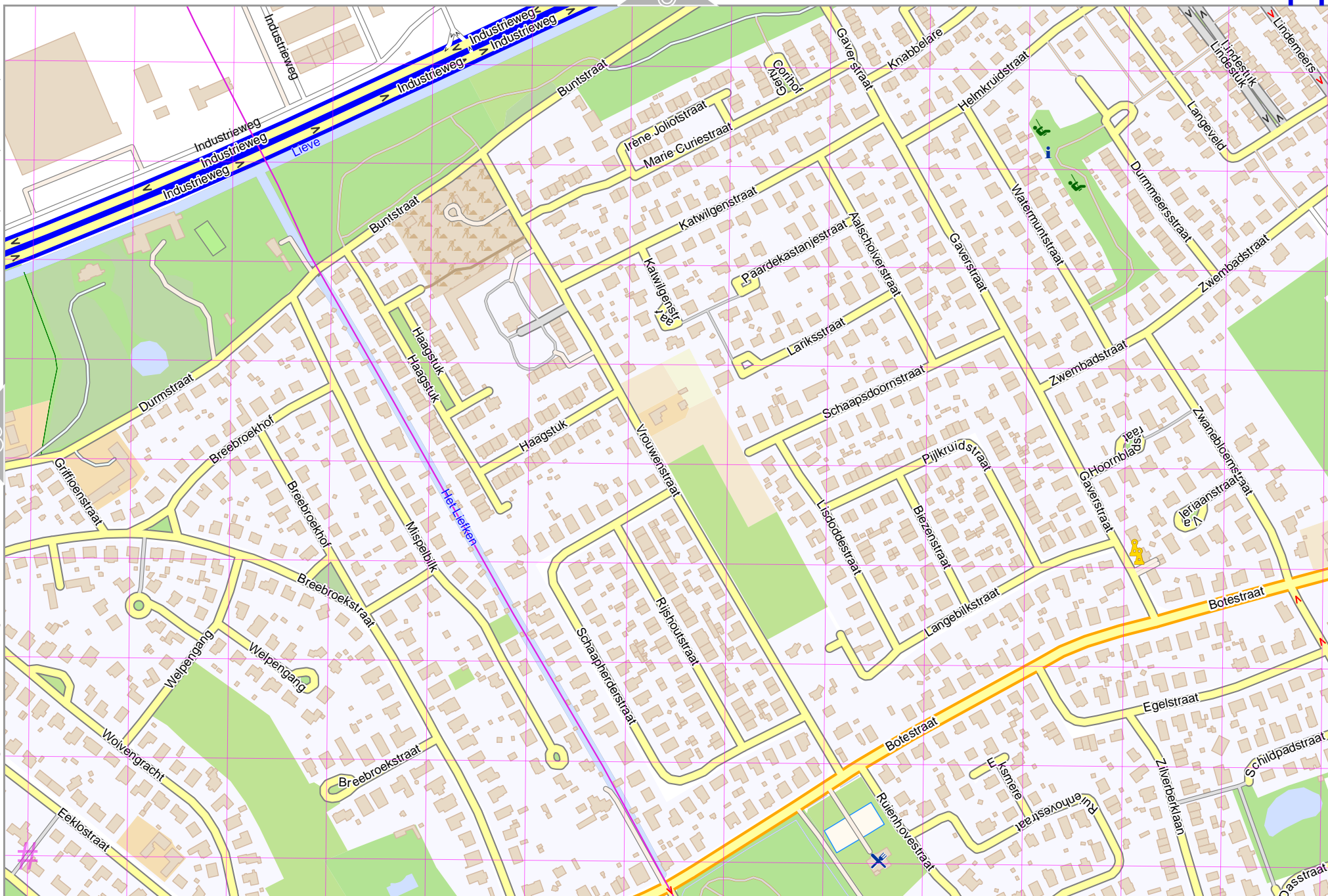


# UTM: 31 U easting 546.60 km northing 5659.30 km  
UTM-Grid-width = 100m



Map data © OpenStreetMap contributors

lon 3.68352 lat 51.08281 [ nom. scale = 1 / 5000 ]



# UTM: 31 U easting 547.90 km northing 5659.30 km  
UTM-Grid-width = 100m

19

lon 3.70256 lat 51.09090

20240926\_160157\_Rode Kruis\_nieuwsbrieven\_3.68304\_51.0585\_305.pdf



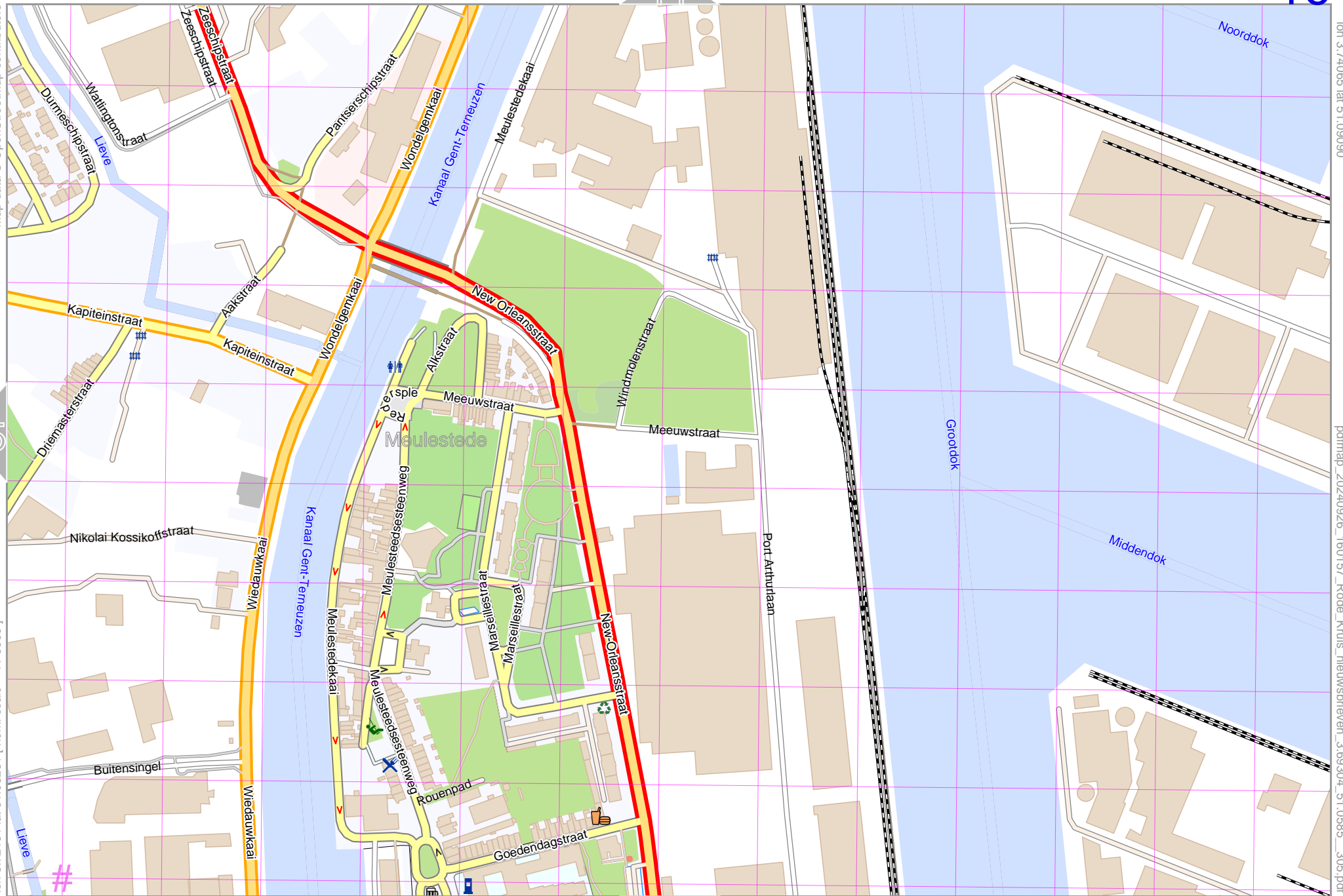


# UTM: 31 U easting 549.30 km northing 5659.30 km  
 UTM-Grid-width = 100m

Map data © OpenStreetMap contributors

lon 3.72161 lat 51.08281 [ nom. scale = 1 / 5000 ]

# UTM: 31 U easting 550.60 km northing 5659.30 km  
UTM-Grid-width = 100m



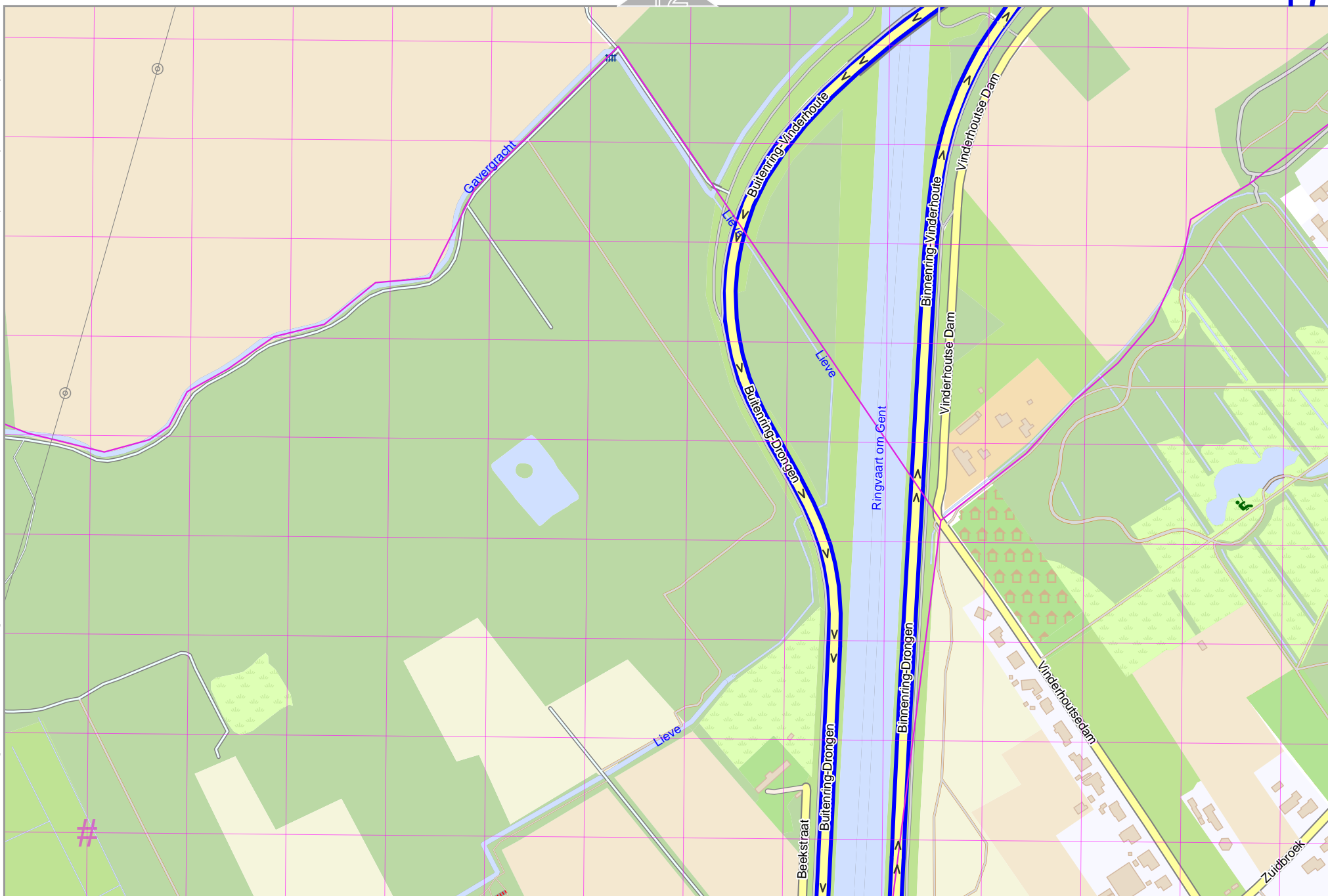
lon 3.74065 lat 51.09090

pdfmap\_20240926\_160157\_Rode\_Kruis\_nieuwsbrieven\_3.69304\_51.0585\_305.pdf



Map data © OpenStreetMap contributors

lon 3.64544 lat 51.07472 [ nom. scale = 1 / 5000 ]



# UTM: 31 U easting 545.30 km northing 5658.40 km  
UTM-Grid-width = 100m

12

17

lon 3.66448 lat 51.08291

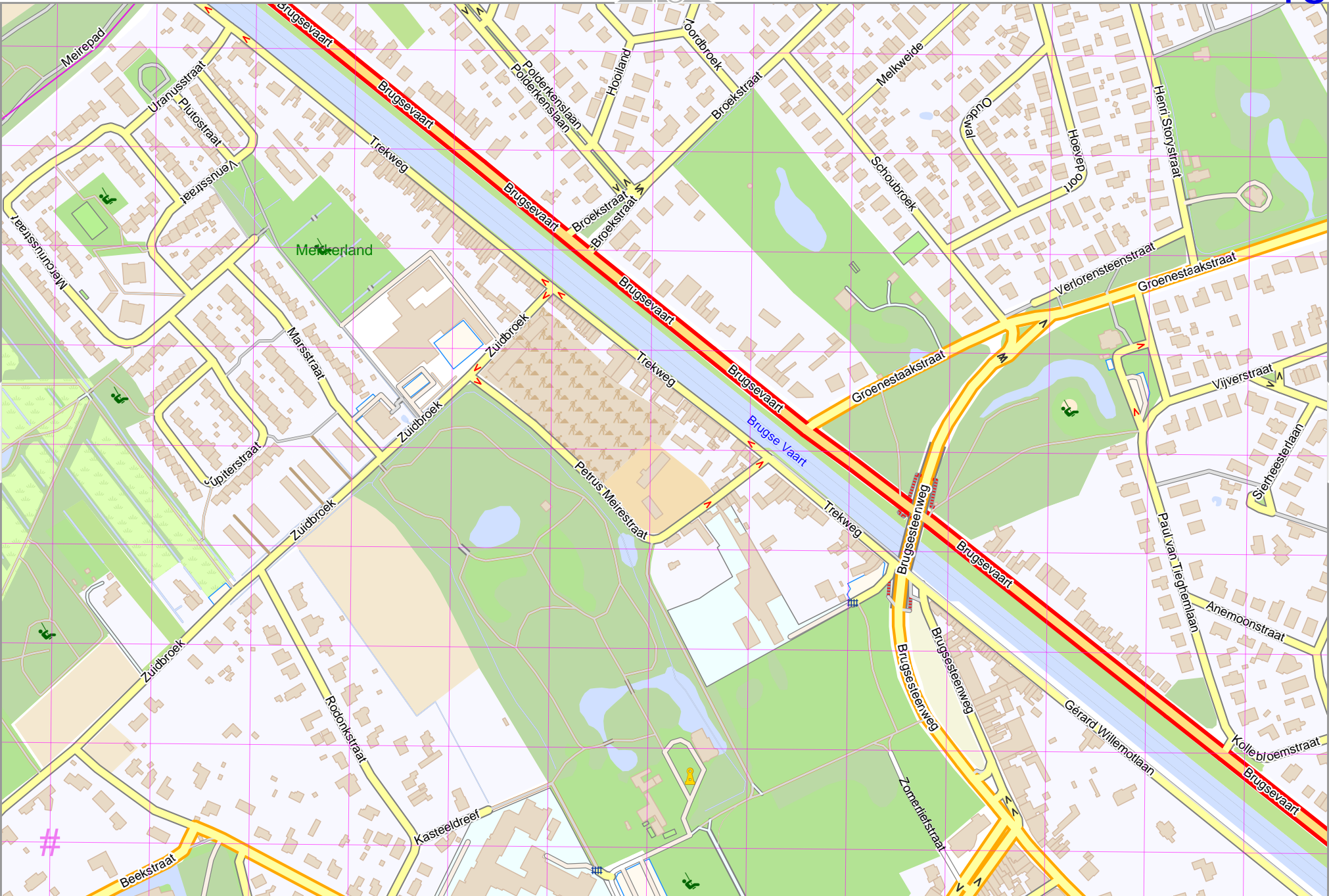
18

20240926\_160157\_Rode Kruis\_nieuwsbrieven\_3.69304\_51.0586\_305.pdf

22

Map data © OpenStreetMap contributors

lon 3.66448 lat 51.07472 [ nom. scale = 1 / 5000 ]



lon 3.68352 lat 51.08281

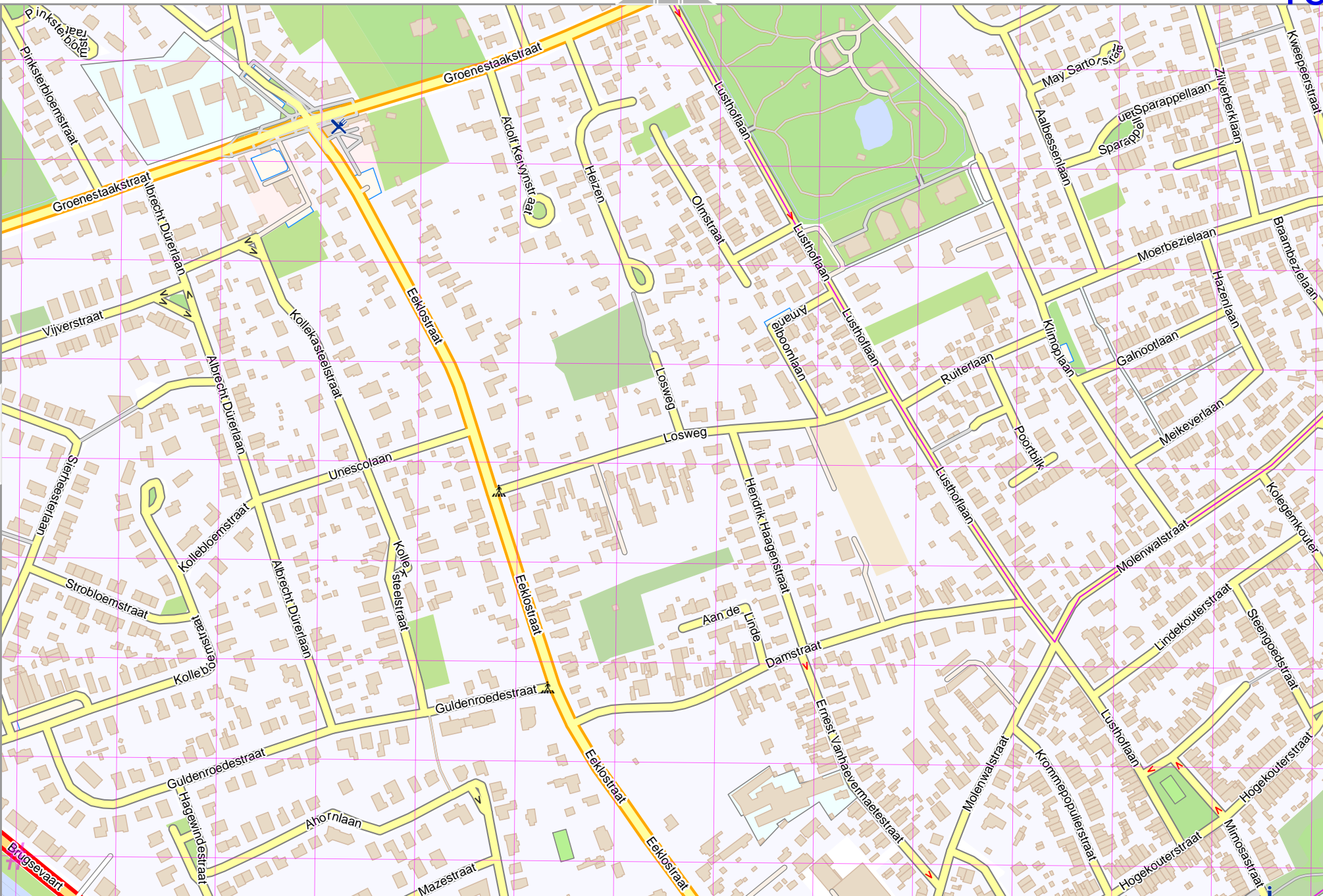
20240926\_160157\_Rode Kruis\_nieuwsbrieven\_3.69304\_51.0585\_305.pdf

# UTM: 31 U easting 546.60 km northing 5658.40 km  
UTM-Grid-width = 100m



Map data © OpenStreetMap contributors

lon 3.68352 lat 51.07472 [ nom. scale = 1 / 5000 ]



# UTM: 31 U easting 547.90 km northing 5658.40 km  
UTM-Grid-width = 100m

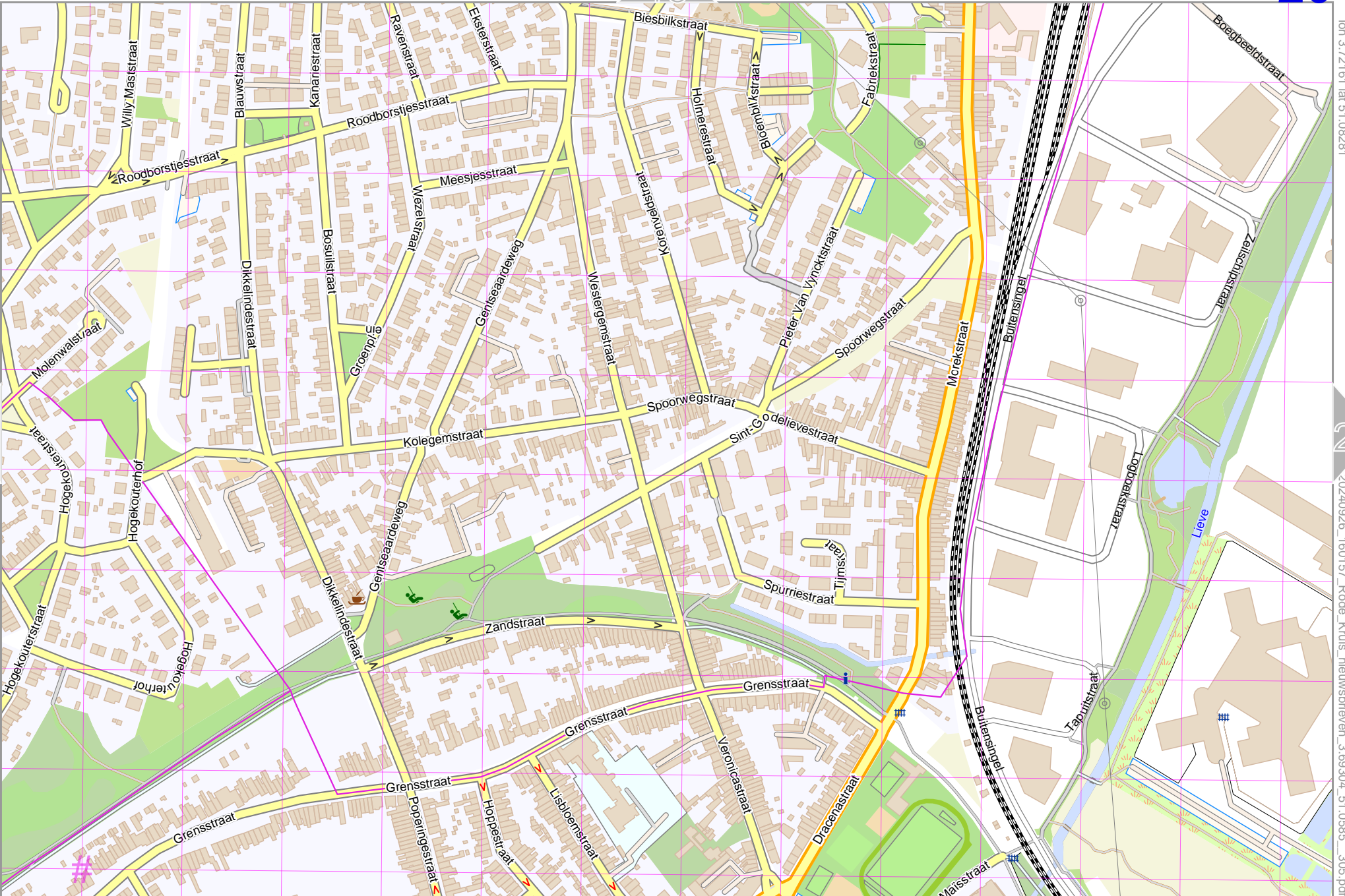
lon 3.70256 lat 51.08291

20240926\_160157\_Rode Kruis\_nieuwsbrieven\_3.69304\_51.0585\_305.pdf



Map data © OpenStreetMap contributors

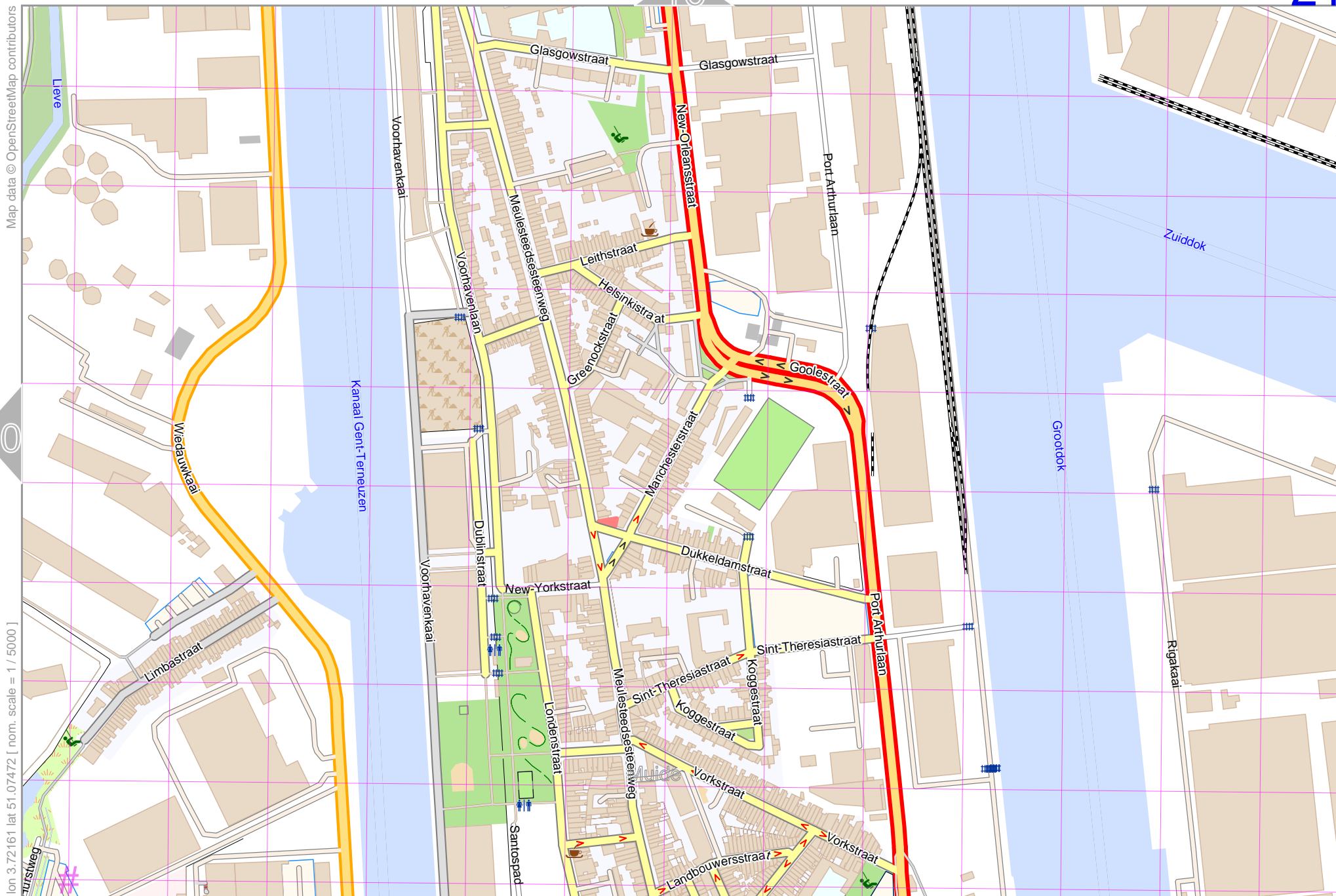
lon 3.70256 lat 51.07472 [ nom. scale = 1 / 5000 ]



# UTM: 31 U easting 549.30 km northing 5658.40 km  
 UTM-Grid-width = 100m

lon 3.72161 lat 51.08281

20240926\_160157\_Rode Kruis\_nieuwsbrieven\_3.69304\_51.0585\_305.pdf



Map data © OpenStreetMap contributors

lon 3.74065 lat 51.08281

pdfmap\_20240926\_160157\_Rode\_Kruis\_nieuwsbrieven\_3.69304\_51.0585\_305.pdf

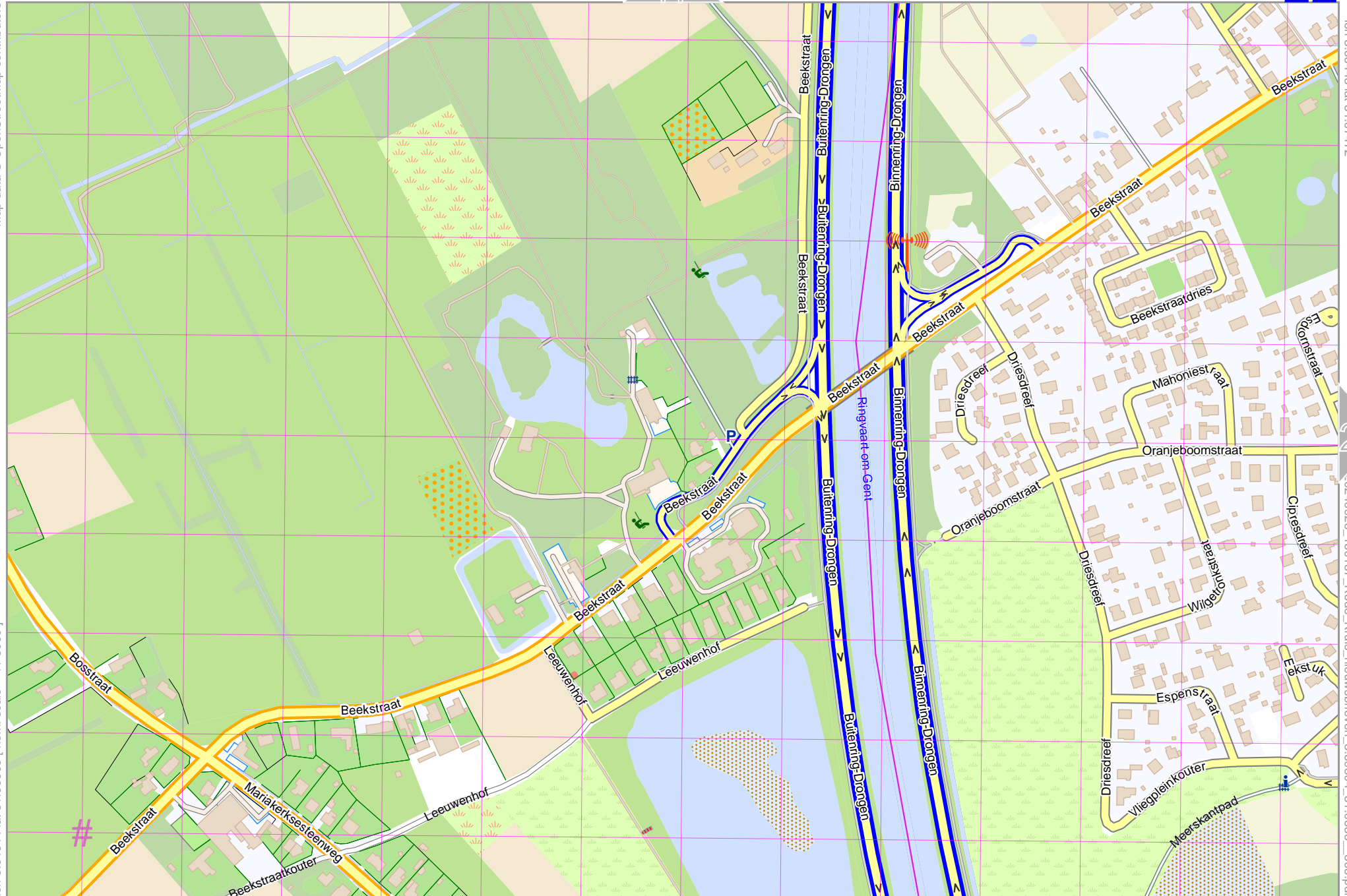
lon 3.72161 lat 51.07472 [ nom. scale = 1 / 5000 ]

# UTM: 31 U easting 550.60 km northing 5658.40 km  
UTM-Grid-width = 100m



Map data © OpenStreetMap contributors

[lon 3.64544 lat 51.06663 [ nom. scale = 1 / 5000 ]



lon 3.66448 lat 51.07472

20240926\_160157\_Rode Kruis\_nieuwsbrieven\_3.69304\_51.0585\_305.pdf

# UTM: 31 U easting 545.30 km northing 5657.50 km  
UTM-Grid-width = 100m

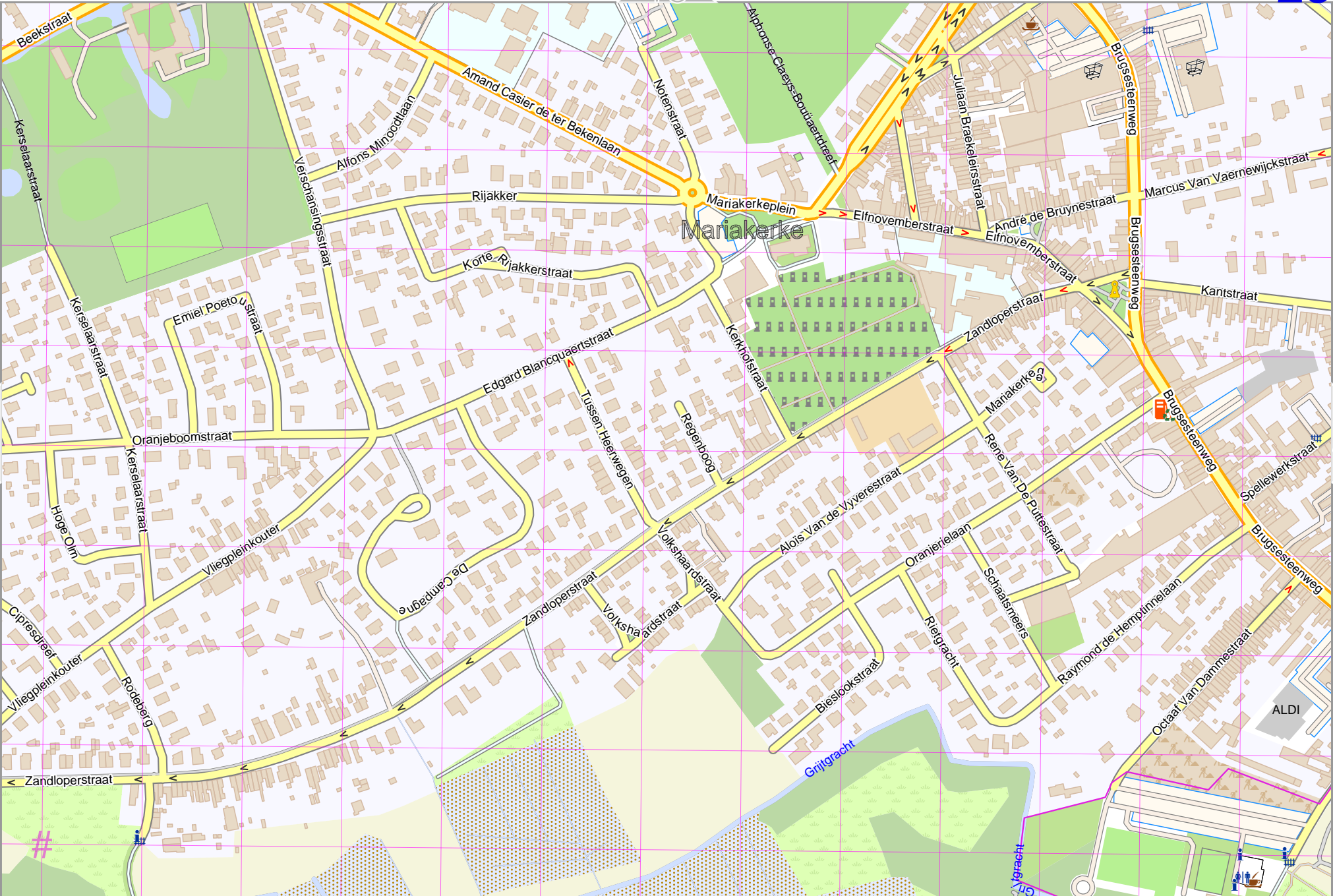


Map data © OpenStreetMap contributors

lon 3.66448 lat 51.06663 [norm. scale = 1 / 5000]

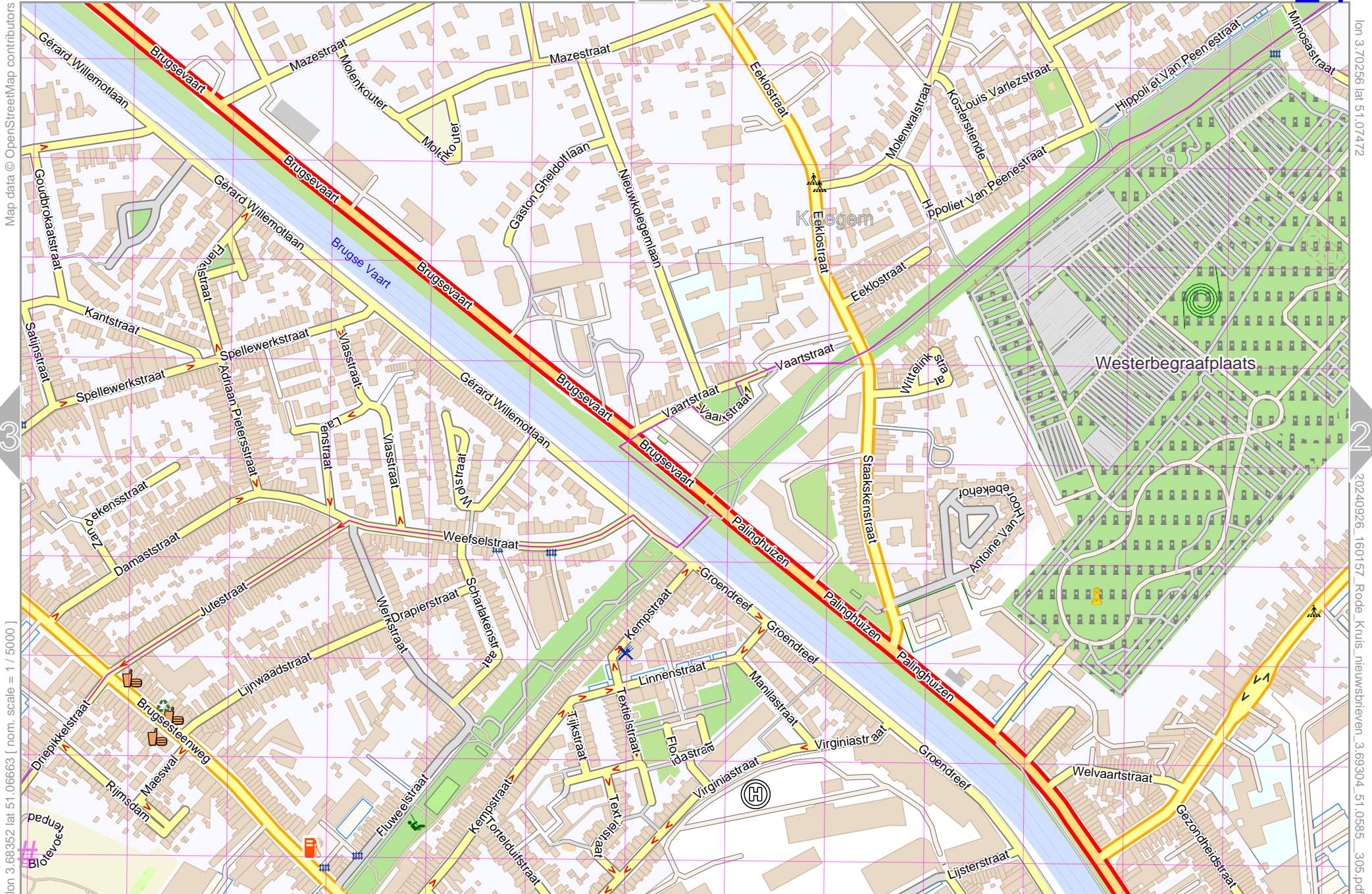
lon 3.68352 lat 51.07472

20240926\_160157\_Rode Kruis nieuwsbrieven\_3.69304\_51.0585\_305.pdf



# UTM: 31 U easting 546.60 km northing 5657.50 km  
UTM-Grid-width = 100m





Map data © OpenStreetMap contributors

lon 3.70256 lat 51.07472

23

19

24

25

20240926\_160157\_Rode\_Kruis\_nieuwsbrieven\_3.69304\_51.0585\_305.pdf

lon 3.68352 lat 51.06663 [ nom. scale = 1 / 5000 ]

# UTM: 31 U easting 547.90 km northing 5657.50 km  
UTM-Grid-width = 100m

29



Map data © OpenStreetMap contributors

lon 3.72161 lat 51.07472

24

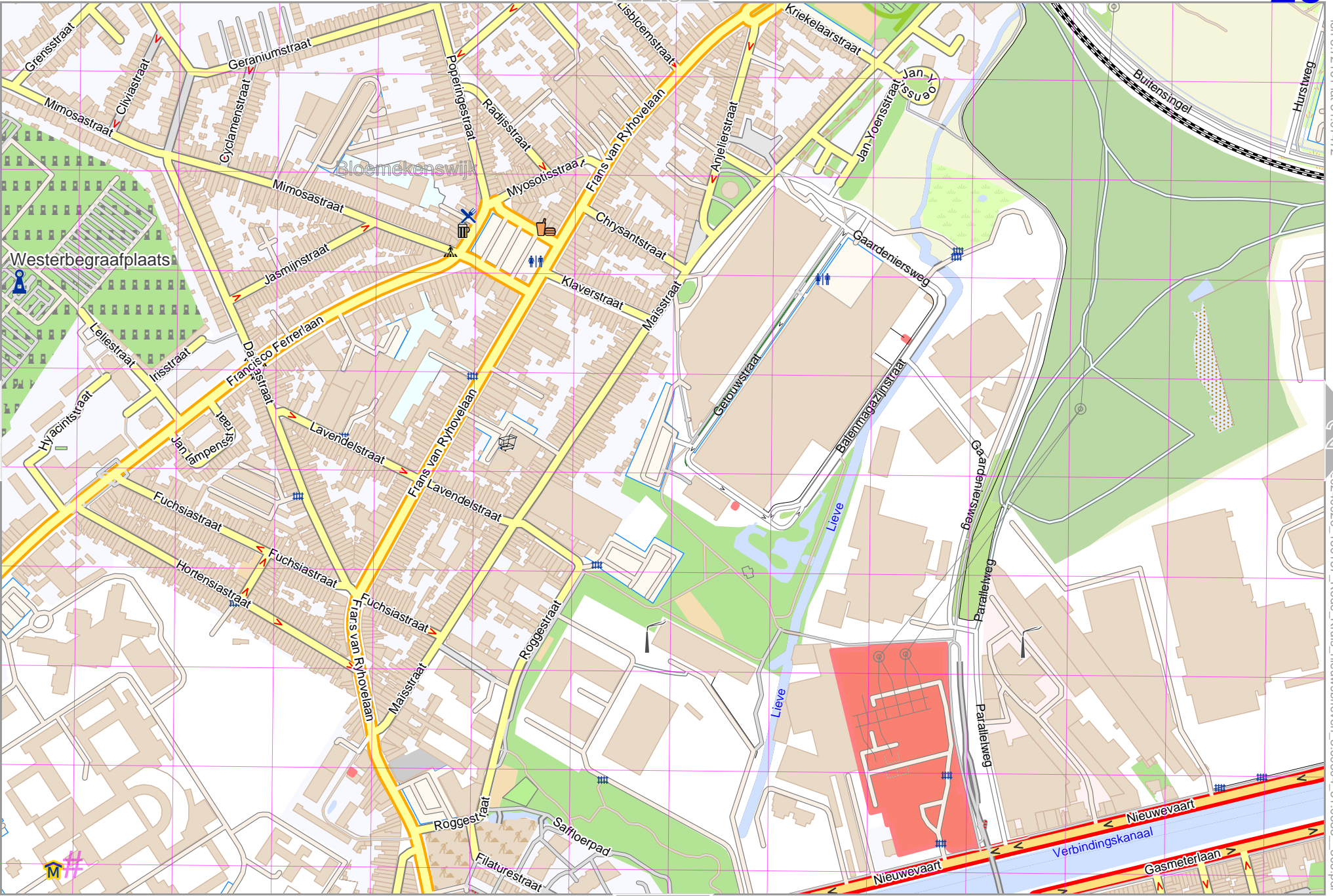
26

lon 3.70256 lat 51.06663 [ nom. scale = 1 / 5000 ]

20240926\_160157\_Rode Kruis nieuwsbrieven\_3.69304\_51.0585\_305.pdf

30

# UTM: 31 U easting 549.30 km northing 5657.50 km  
UTM-Grid-width = 100m



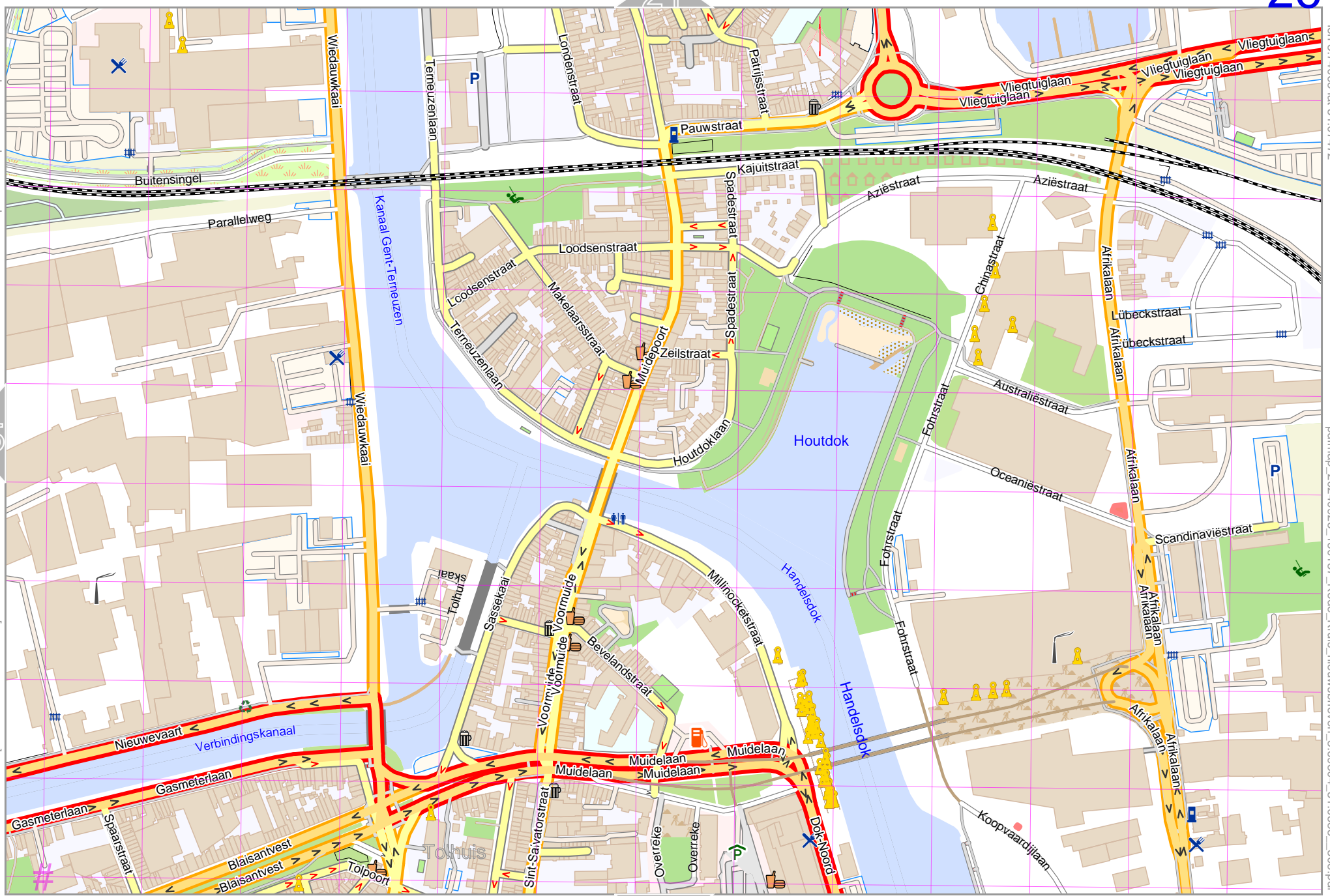


Map data © OpenStreetMap contributors

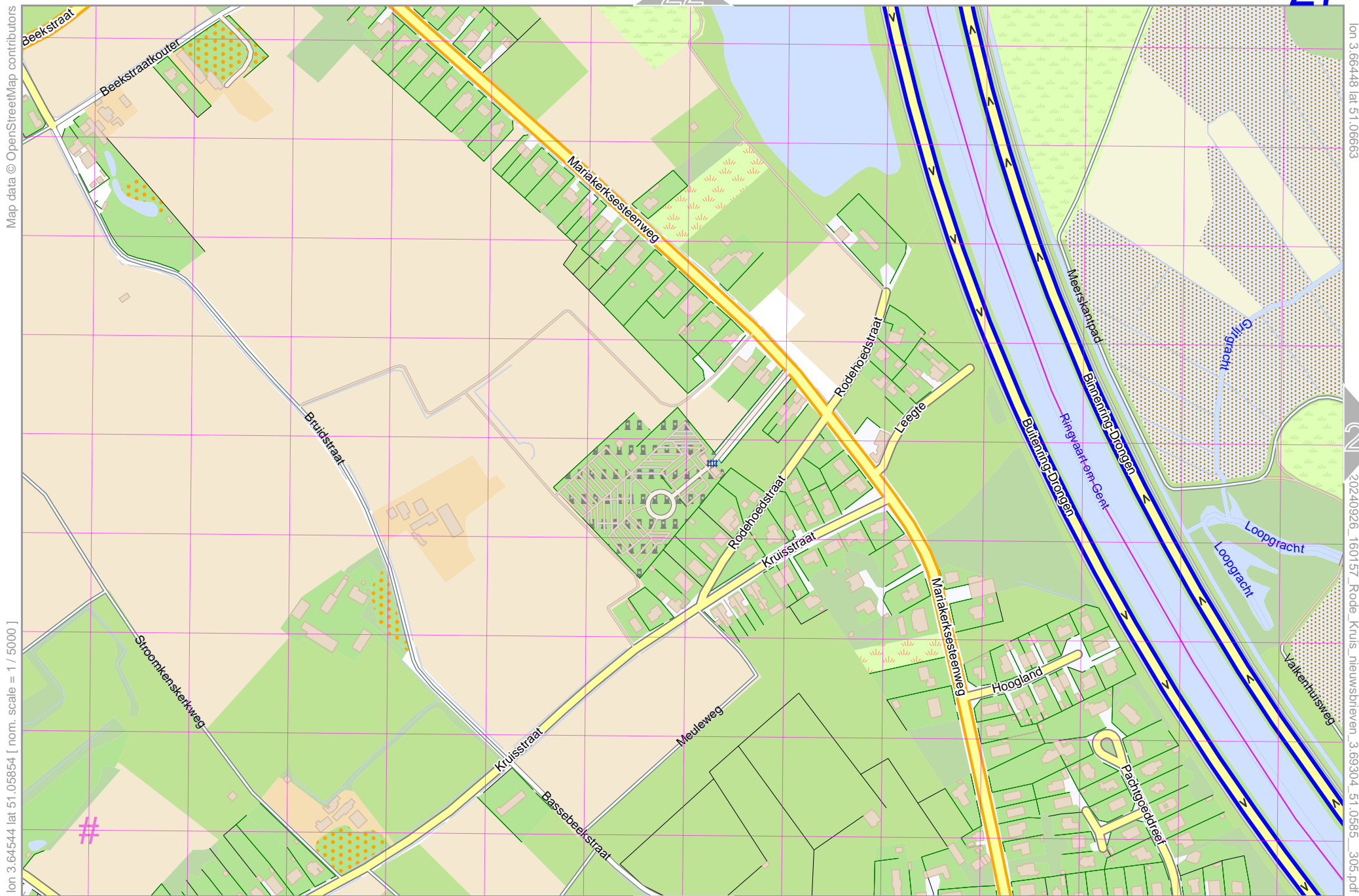
lon 3.72161 lat 51.06663 [ nom. scale = 1 / 5000 ]

lon 3.74065 lat 51.07472

pdfmap\_20240926\_160157\_Rode\_Kruis\_nieuwsbrieven\_3.69304\_51.0585\_305.pdf



# UTM: 31 U easting 550.60 km northing 5657.50 km  
 UTM-Grid-width = 100m



lon 3.64544 lat 51.06854 [ nom. scale = 1 / 5000 ]

lon 3.66448 lat 51.06663

28

20240926\_160157\_Rode Kruis\_nieuwsbrieven\_3.69304\_51.0585\_305.pdf

# UTM: 31 U easting 545.30 km northing 5656.60 km  
UTM-Grid-width = 100m

32



Map data © OpenStreetMap contributors

lon 3.68352 lat 51.06653

27

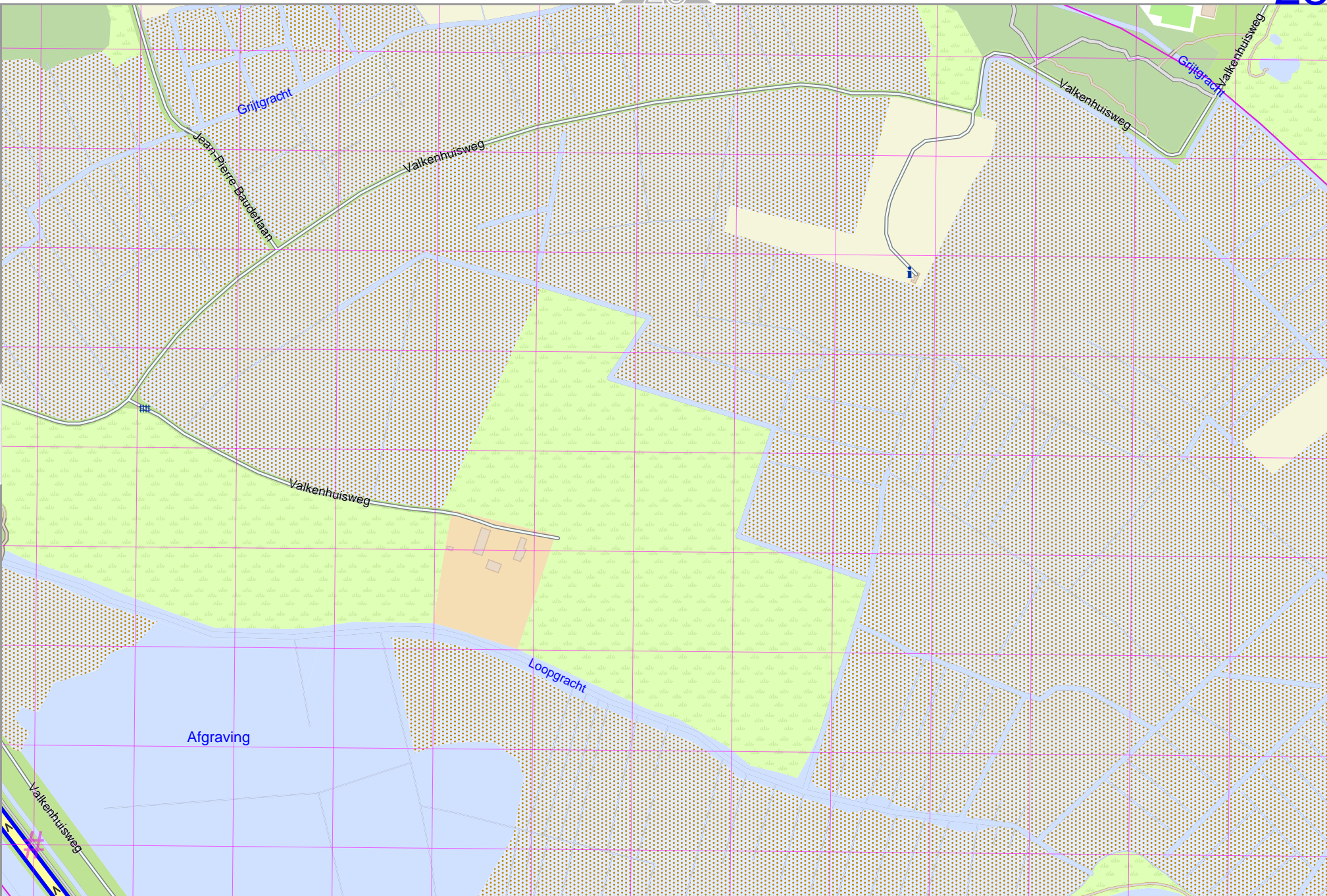
29

lon 3.66448 lat 51.05854 [ nom. scale = 1 / 5000 ]

20240926\_160157\_Rode\_Kruis\_nieuwsbrieven\_3.68304\_51.0585\_305.pdf

23

33



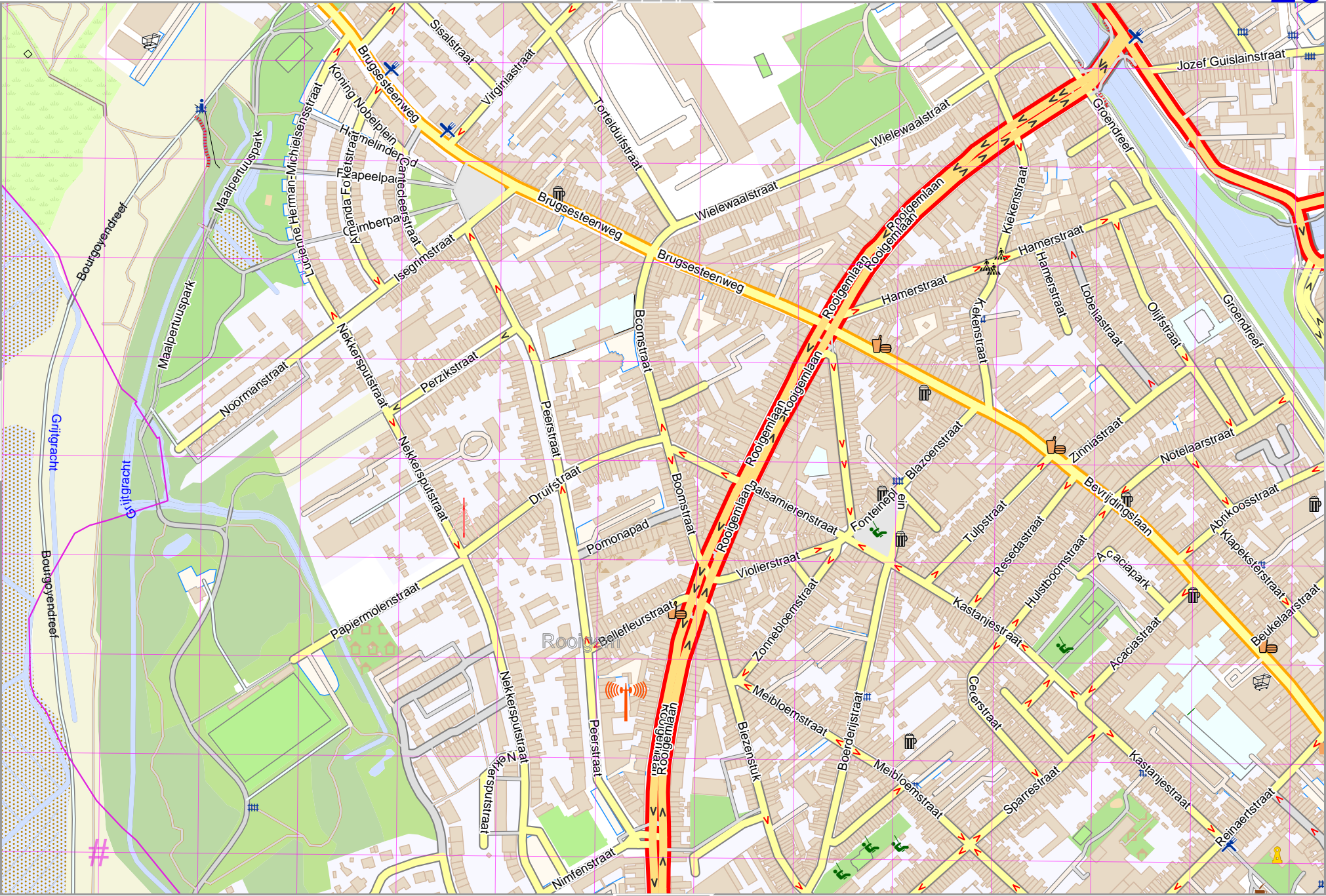
# UTM: 31 U easting 546.60 km northing 5656.60 km  
UTM-Grid-width = 100m



Map data © OpenStreetMap contributors

lon 3.68352 lat 51.05854 [ nom. scale = 1 / 5000 ]

# UTM: 31 U easting 548.00 km northing 5656.60 km  
UTM-Grid-width = 100m



lon 3.70256 lat 51.06653

20240926\_160157\_Rode\_Kruis\_nieuwsbrieven\_3.68304\_51.0585\_305.pdf

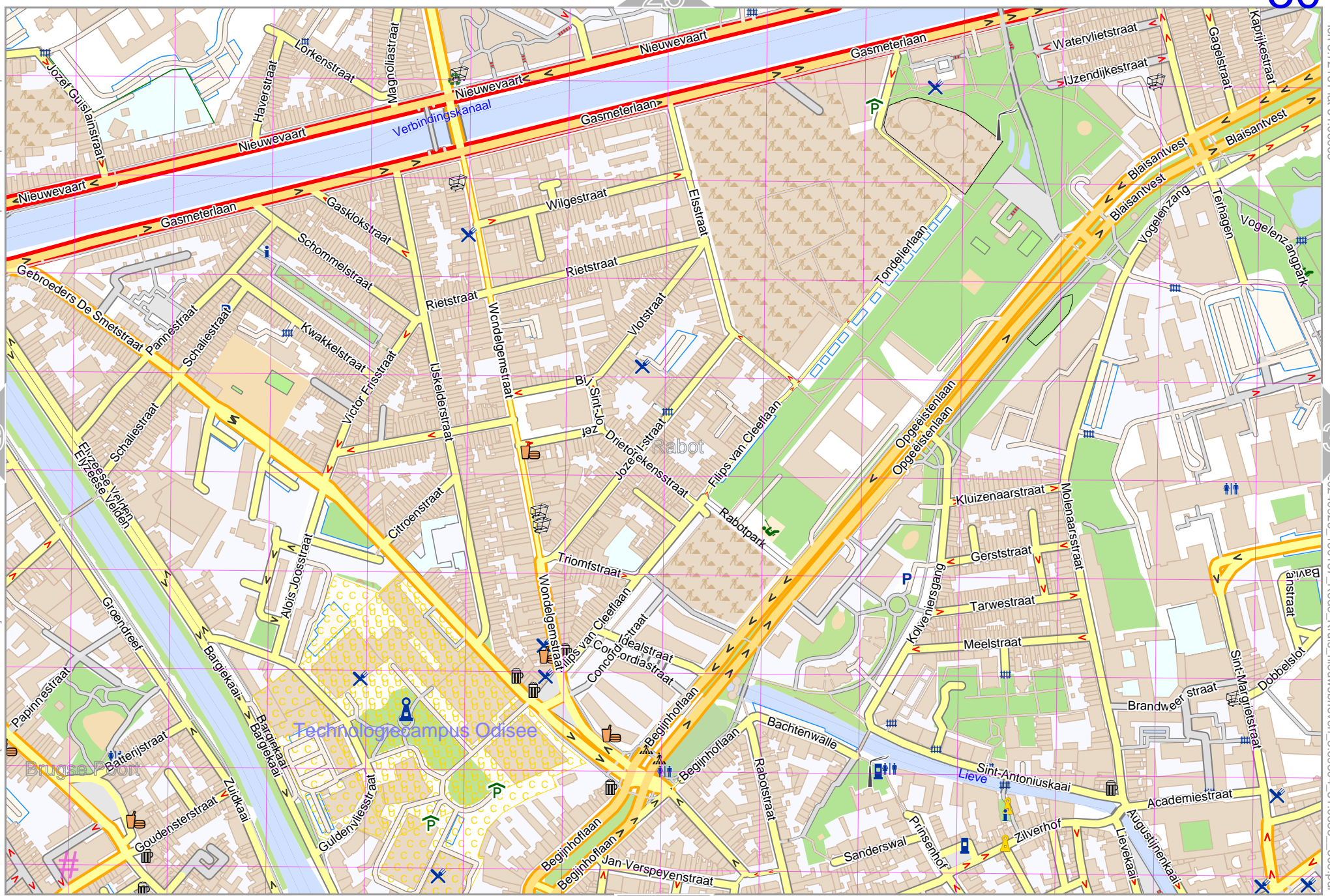


Map data © OpenStreetMap contributors

lon 3.70256 lat 51.05854 [ nom. scale = 1 / 5000 ]

lon 3.72161 lat 51.06663

20240926\_160157\_Rode\_Kruis\_nieuwsbrieven\_3.69304\_51.0585\_305.pdf



# UTM: 31 U easting 549.30 km northing 5656.60 km  
 UTM-Grid-width = 100m

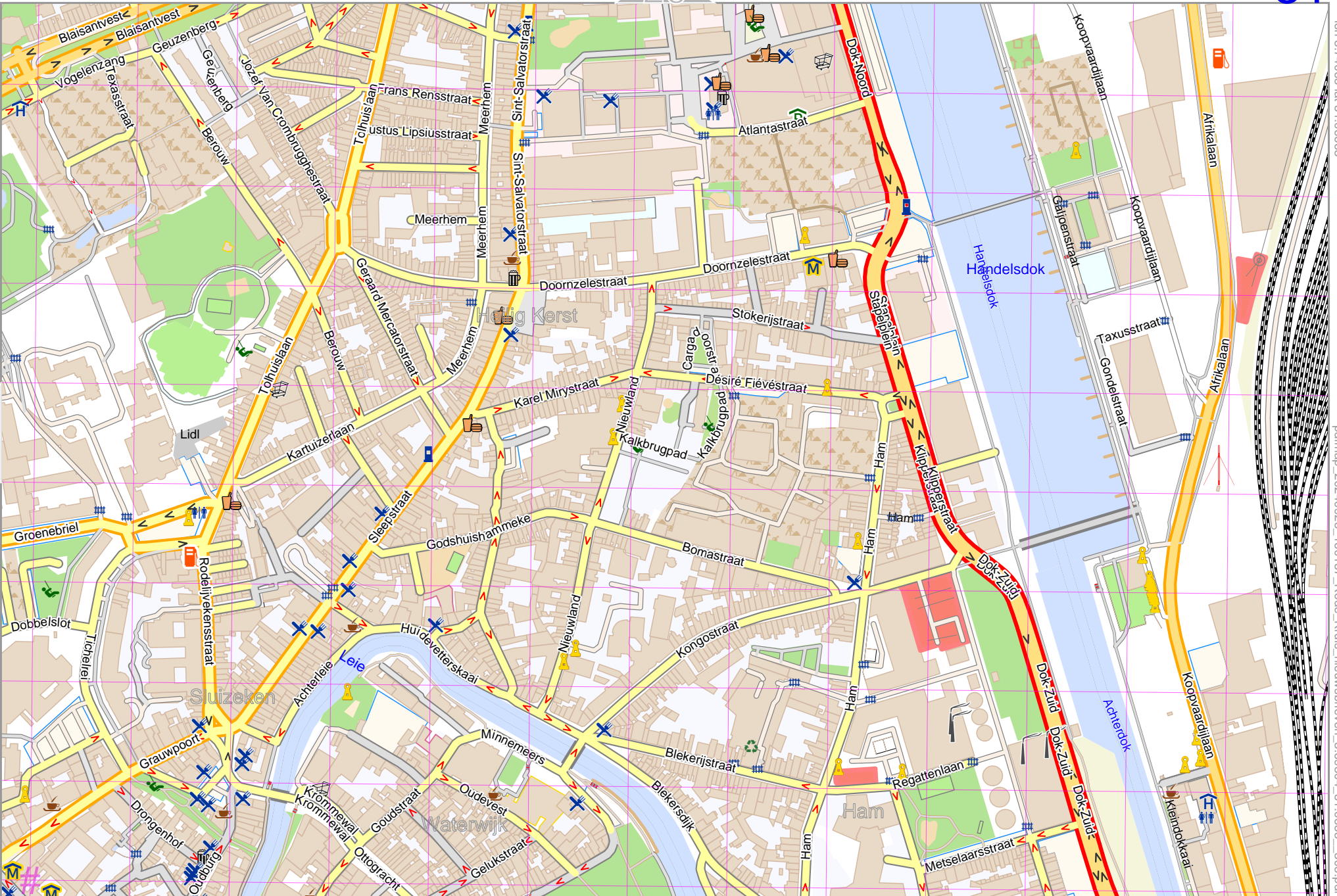


Map data © OpenStreetMap contributors

lon 3.72161 lat 51.05854 [nom. scale = 1 / 5000]

# UTM: 31 U easting 550.60 km northing 5656.60 km

UTM-Grid-width = 100m



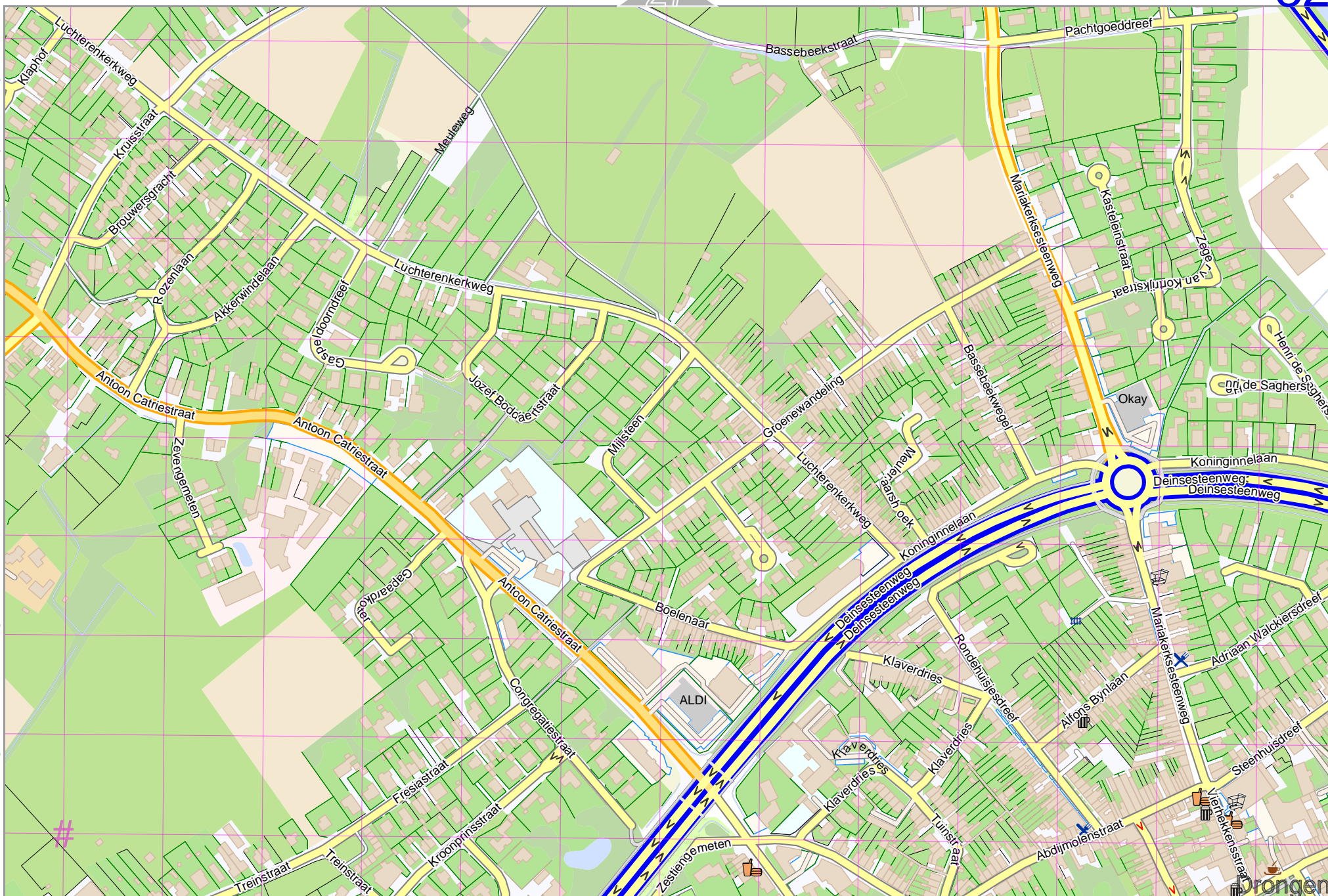
lon 3.74065 lat 51.06663

pdfmap\_20240926\_160157\_Rode\_Kruis\_nieuwsbrieven\_3.69304\_51.0585\_305.pdf



Map data © OpenStreetMap contributors

lon 3.64544 lat 51.05045 [ nom. scale = 1 / 5000 ]



# UTM: 31 U easting 545.30 km northing 5655.70 km  
UTM-Grid-width = 100m

37

32

lon 3.66448 lat 51.05854

33

20240926\_160157\_Rode Kruis\_nieuwsbrieven\_3.69304\_51.0585\_305.pdf



Map data © OpenStreetMap contributors

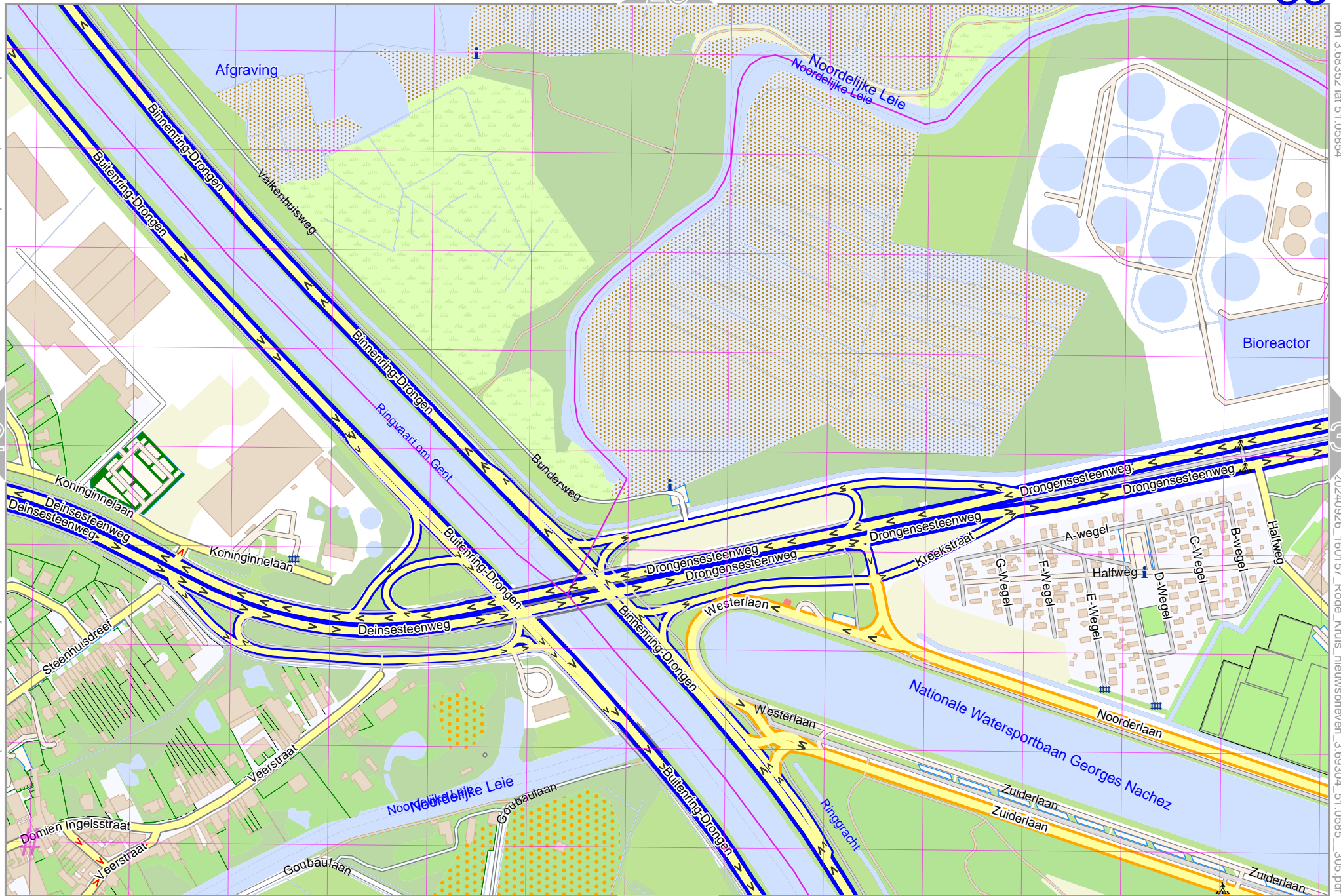
lon 3.68352 lat 51.05854

32

34

lon 3.66448 lat 51.05045 [ nom. scale = 1 / 5000 ]

20240926\_160157\_Rode Kruis nieuwsbrieven\_3.68304\_51.0585\_305.pdf



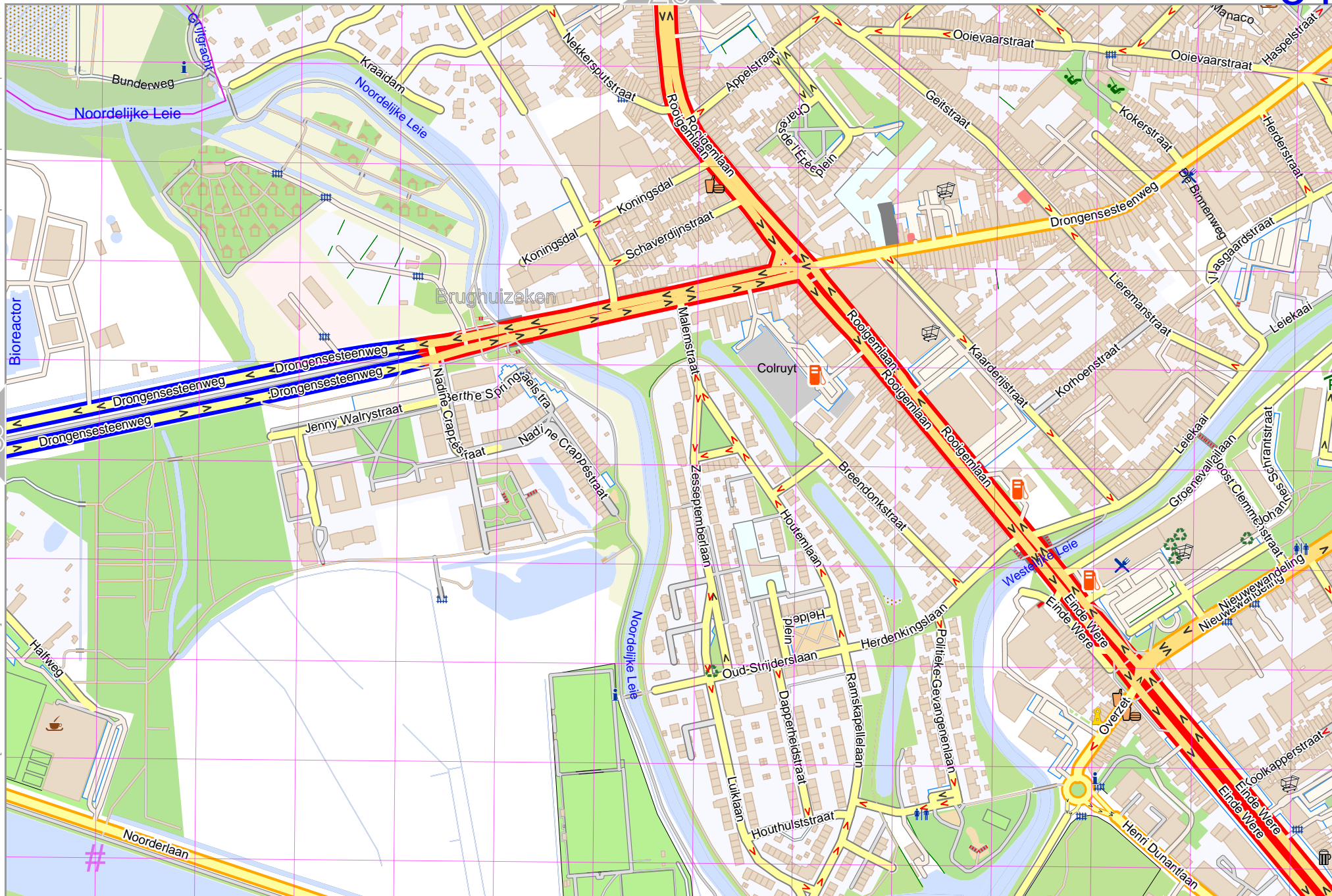
# UTM: 31 U easting 546.60 km northing 5655.70 km  
UTM-Grid-width = 100m

38



Map data © OpenStreetMap contributors

lon 3.68352 lat 51.05045 [ nom. scale = 1 / 5000 ]



lon 3.70256 lat 51.05854

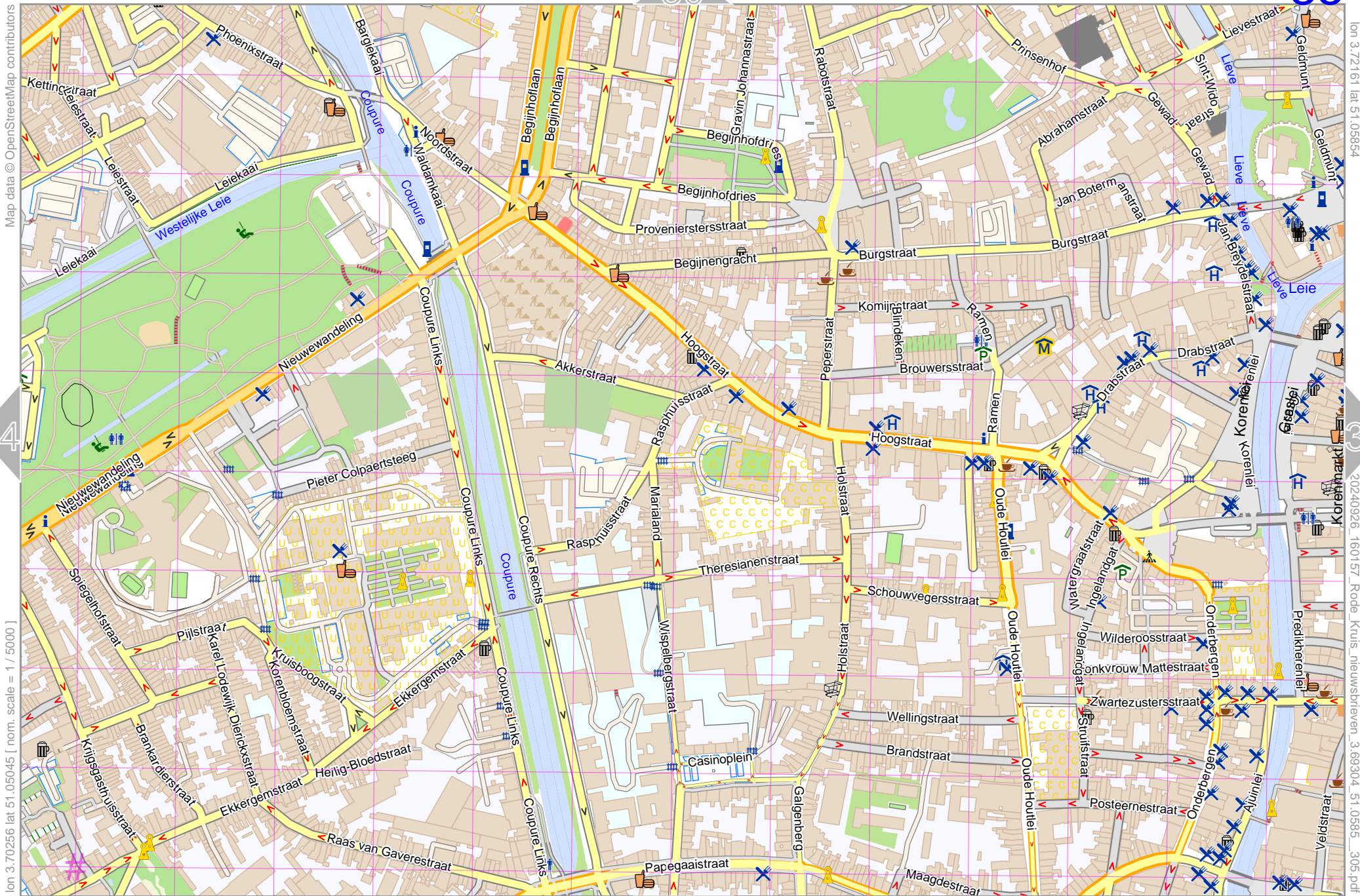
20240926\_160157\_Rode Kruis\_nieuwsbrieven\_3.68304\_51.0585\_305.pdf

# UTM: 31 U easting 548.00 km northing 5655.70 km  
UTM-Grid-width = 100m



# Rode Kruis nieuwsbrieven

35



Map data © OpenStreetMap contributors

lon 3.72161 lat 51.05854

20240926\_160157\_Rode Kruis\_nieuwsbrieven\_3.69304\_51.0585\_305.pdf

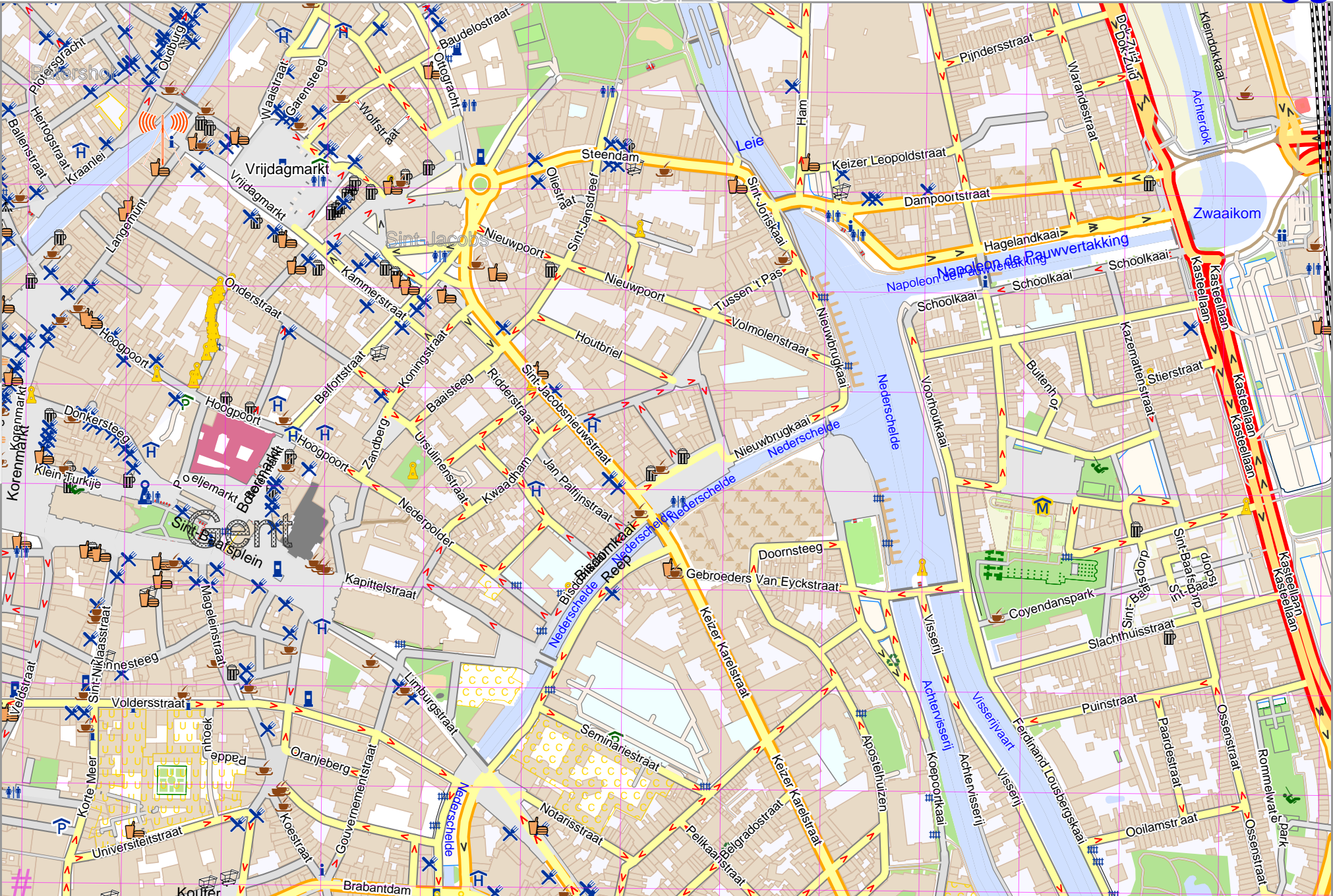
lon 3.70256 lat 51.05045 [ nom. scale = 1 / 5000 ]

# UTM: 31 U easting 549.30 km northing 5655.70 km  
UTM-Grid-width = 100m



Map data © OpenStreetMap contributors

lon 3.72161 lat 51.05045 [ nom. scale = 1 / 5000 ]



# UTM: 31 U easting 550.60 km northing 5655.70 km  
 UTM-Grid-width = 100m

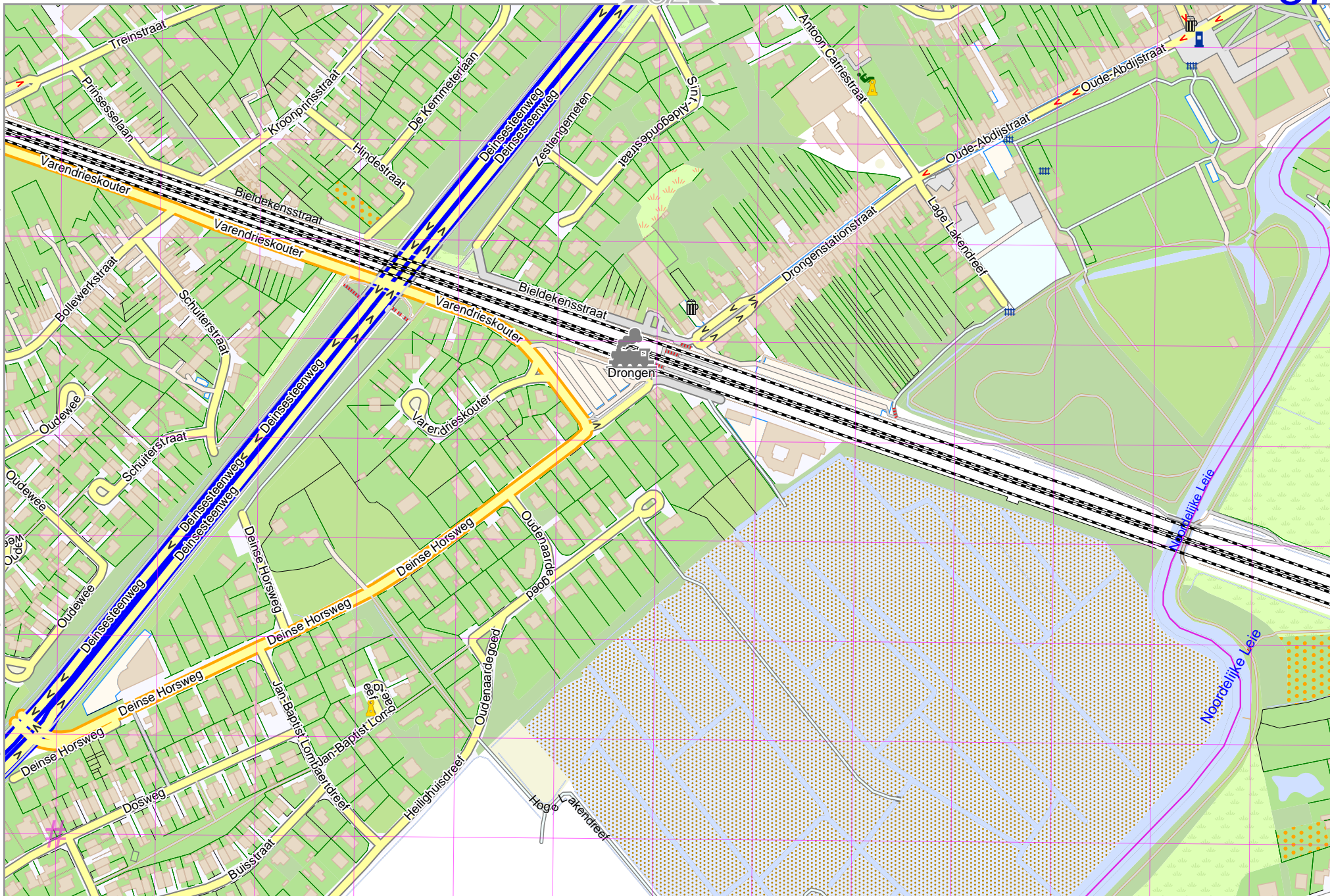
lon 3.74065 lat 51.05854

pdfmap\_20240926\_160157\_Rode\_Kruis\_nieuwsbrieven\_3.69304\_51.0585\_305.pdf



Map data © OpenStreetMap contributors

lon 3.64544 lat 51.04236 [nom. scale = 1 / 5000]

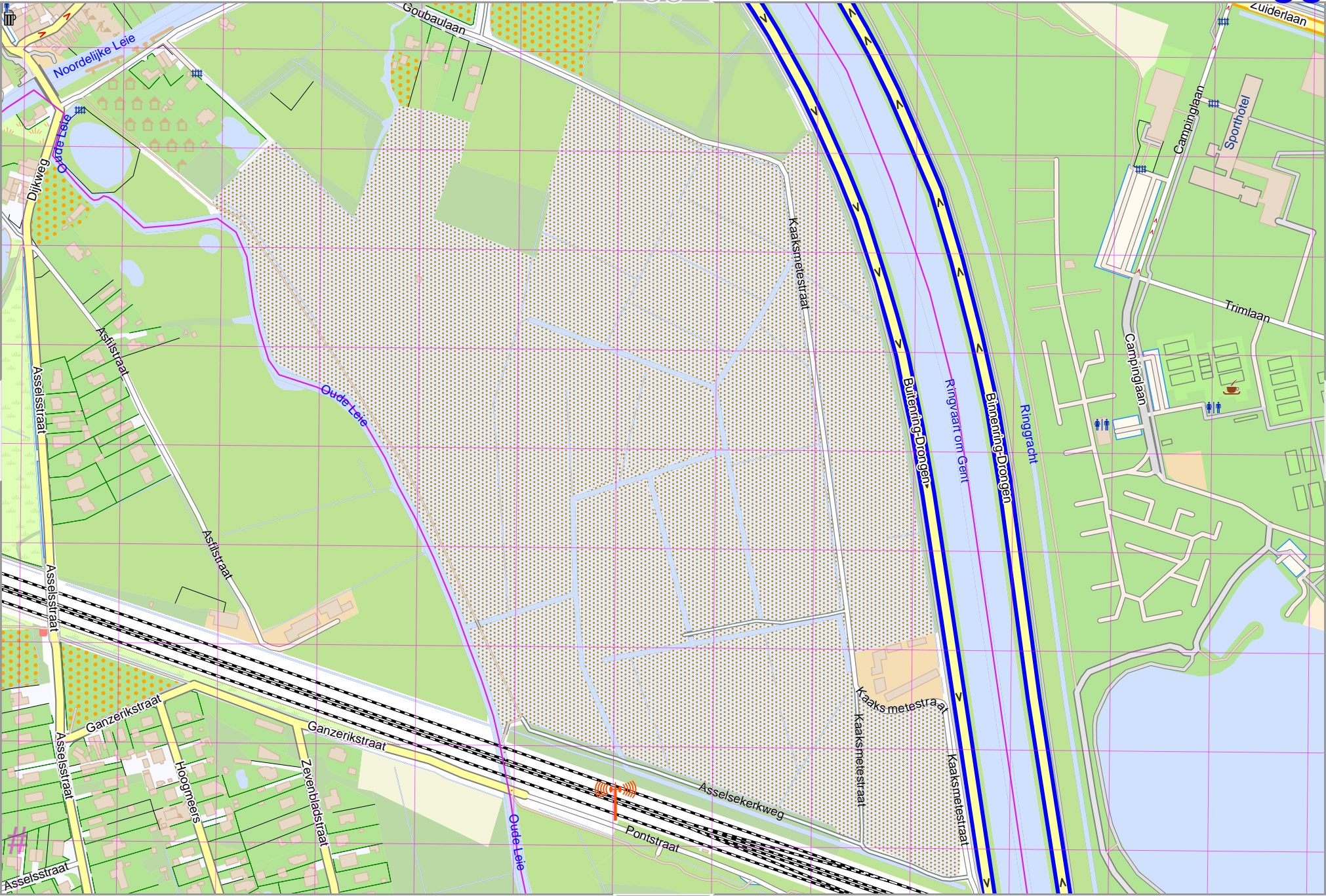


lon 3.66448 lat 51.05045

20240926\_160157\_Rode\_Kruis\_nieuwsbrieven\_3.69304\_51.0585\_305.pdf

# UTM: 31 U easting 545.30 km northing 5654.80 km  
UTM-Grid-width = 100m





Map data © OpenStreetMap contributors

lon 3.70256 lat 51.05045

38

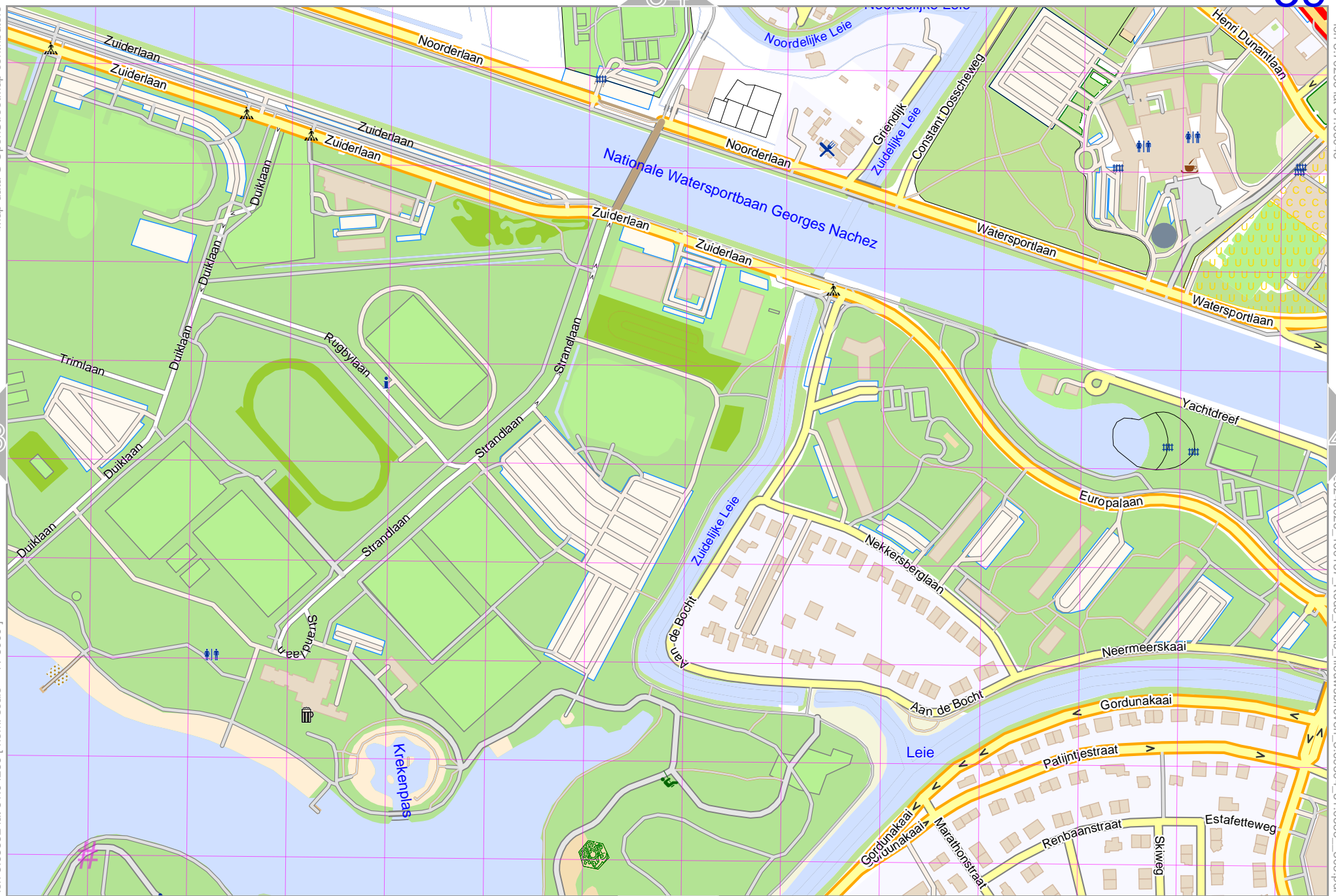
40

lon 3.68352 lat 51.04236 [ nom. scale = 1 / 5000 ]

20240926\_160157\_Rode Kruis\_nieuwsbrieven\_3.69304\_51.0585\_305.pdf

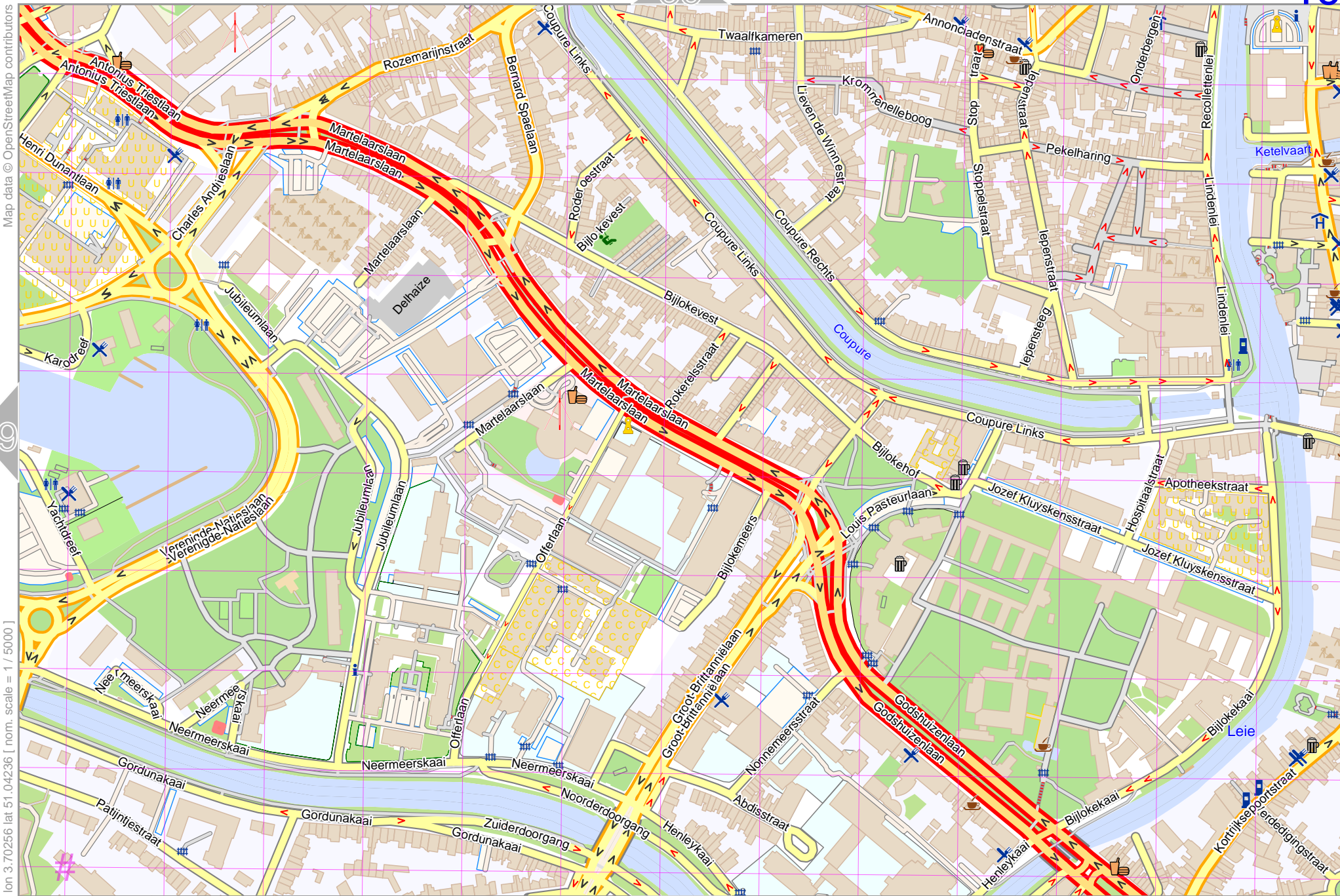
34

44



# UTM: 31 U easting 548.00 km northing 5654.80 km  
UTM-Grid-width = 100m





Map data © OpenStreetMap contributors

lon 3.70256 lat 51.04236 [ nom. scale = 1 / 50000 ]

# UTM: 31 U easting 549.30 km northing 5654.80 km  
UTM-Grid-width = 100m

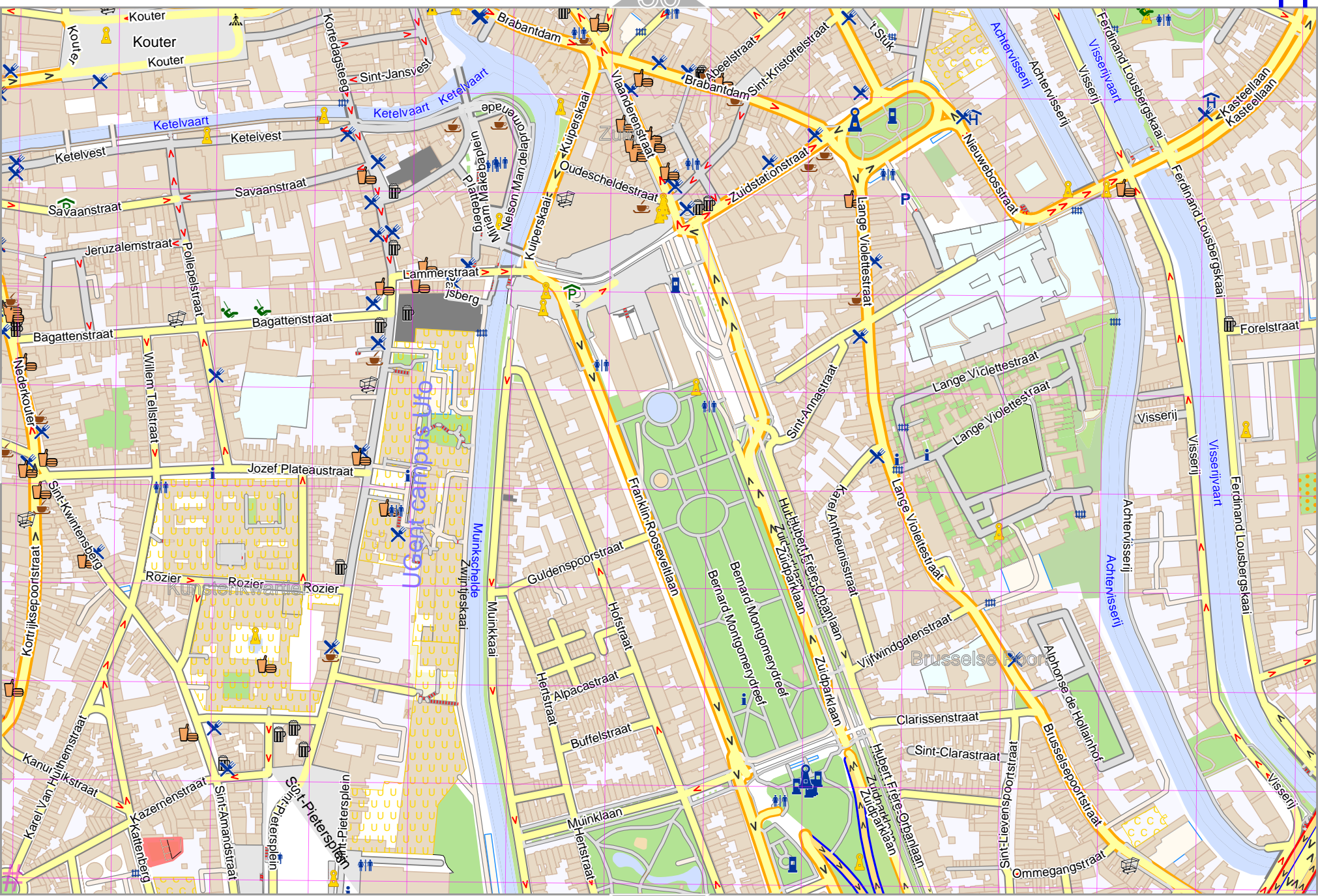


# Rode Kruis nieuwsbrieven

Map data © OpenStreetMap contributors

lon 3.72161 lat 51.04236 [ nom. scale = 1 / 5000 ]

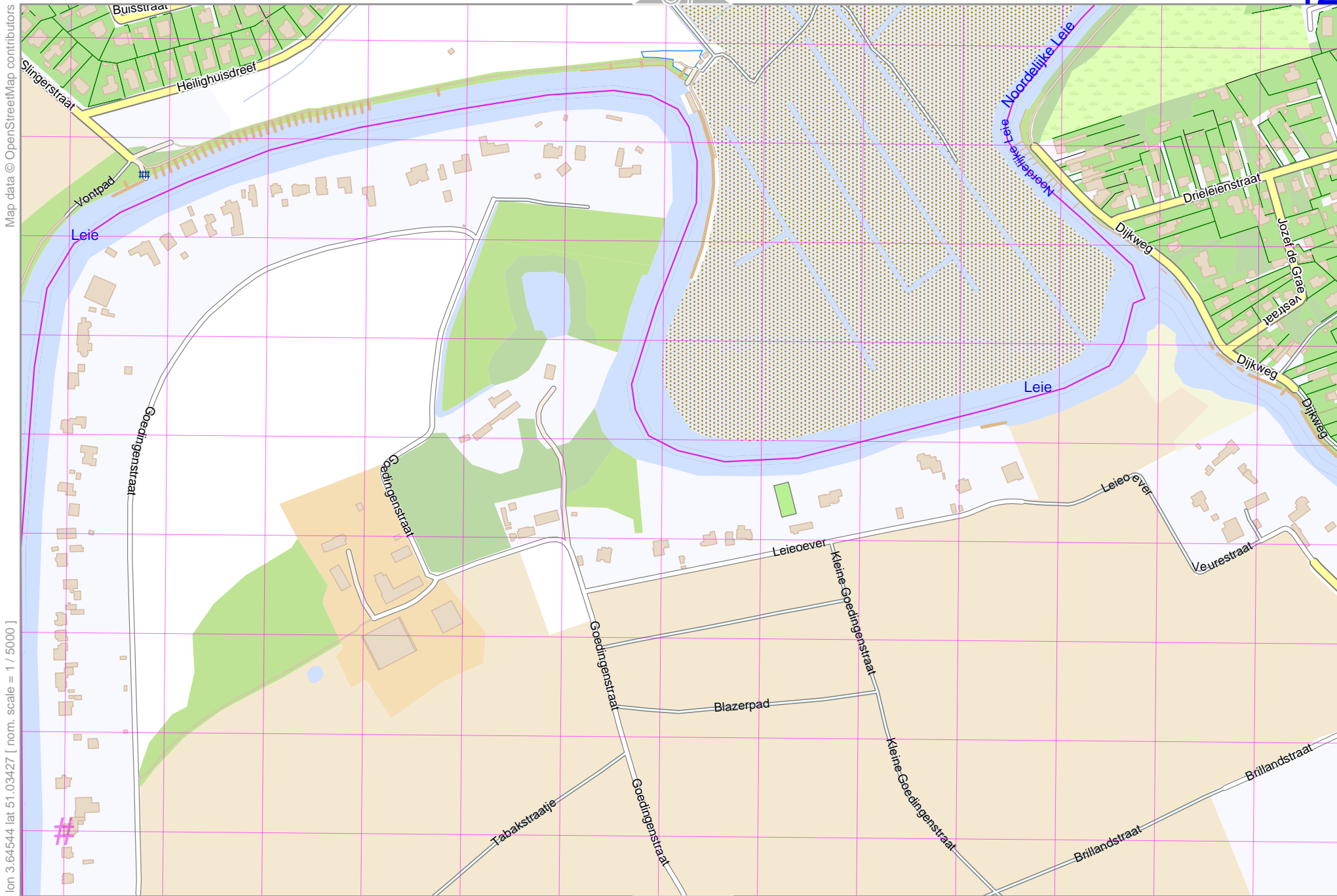
# UTM: 31 U easting 550.60 km northing 5654.80 km  
UTM-Grid-width = 100m



lon 3.74065 lat 51.05045

pdfmap\_20240926\_160157\_Rode\_Kruis\_nieuwsbrieven\_3.69304\_51.0585\_305.pdf





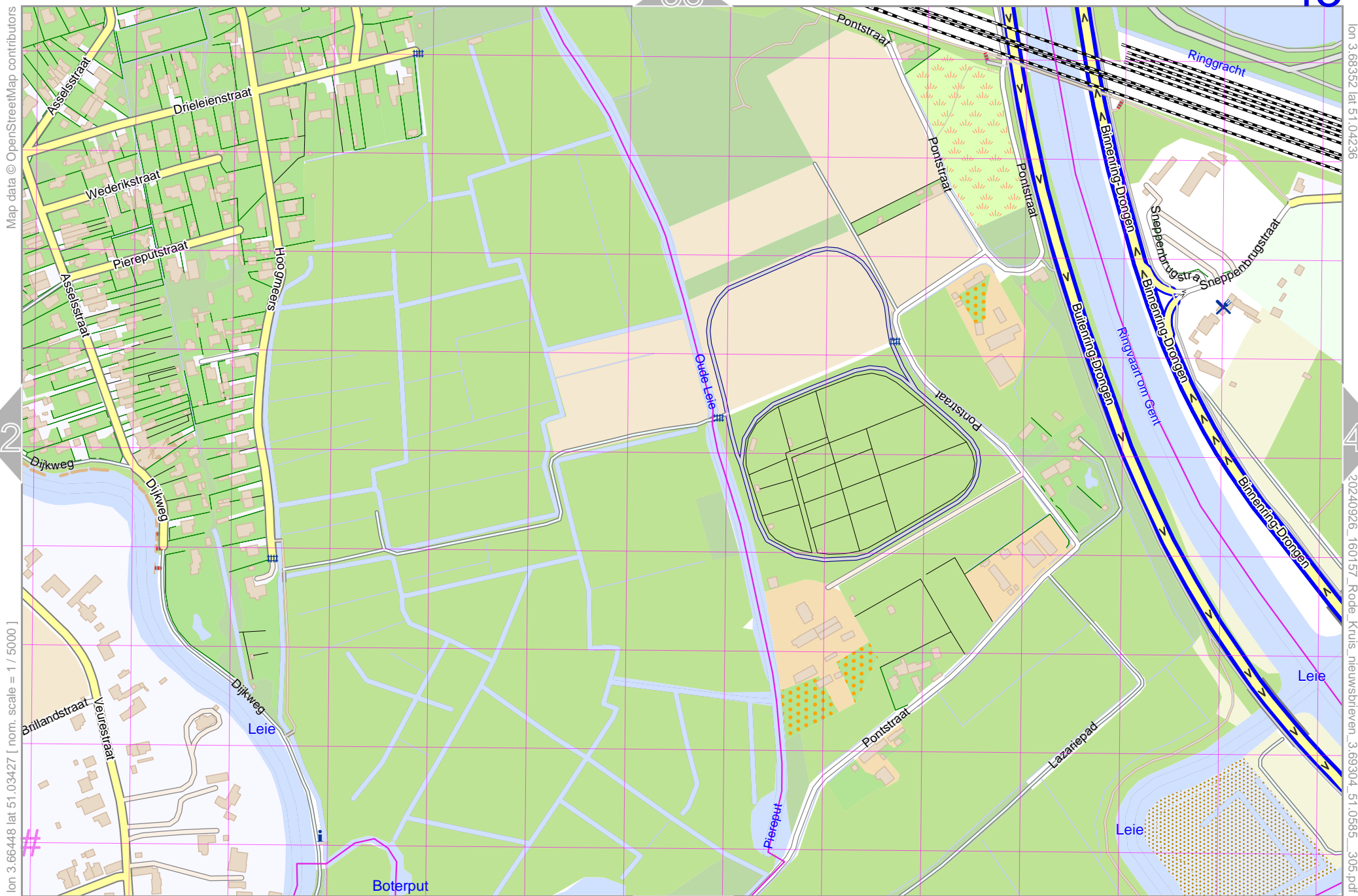
Map data © OpenStreetMap contributors

lon 3.66448 lat 51.04296

20240926\_160157\_Rode\_Kruis\_nieuwsbrieven\_3.69304\_51.0585\_305.pdf

lon 3.64544 lat 51.03427 [ nom. scale = 1 / 5000 ]

# UTM: 31 U easting 545.30 km northing 5653.90 km  
UTM-Grid-width = 100m



Map data © OpenStreetMap contributors

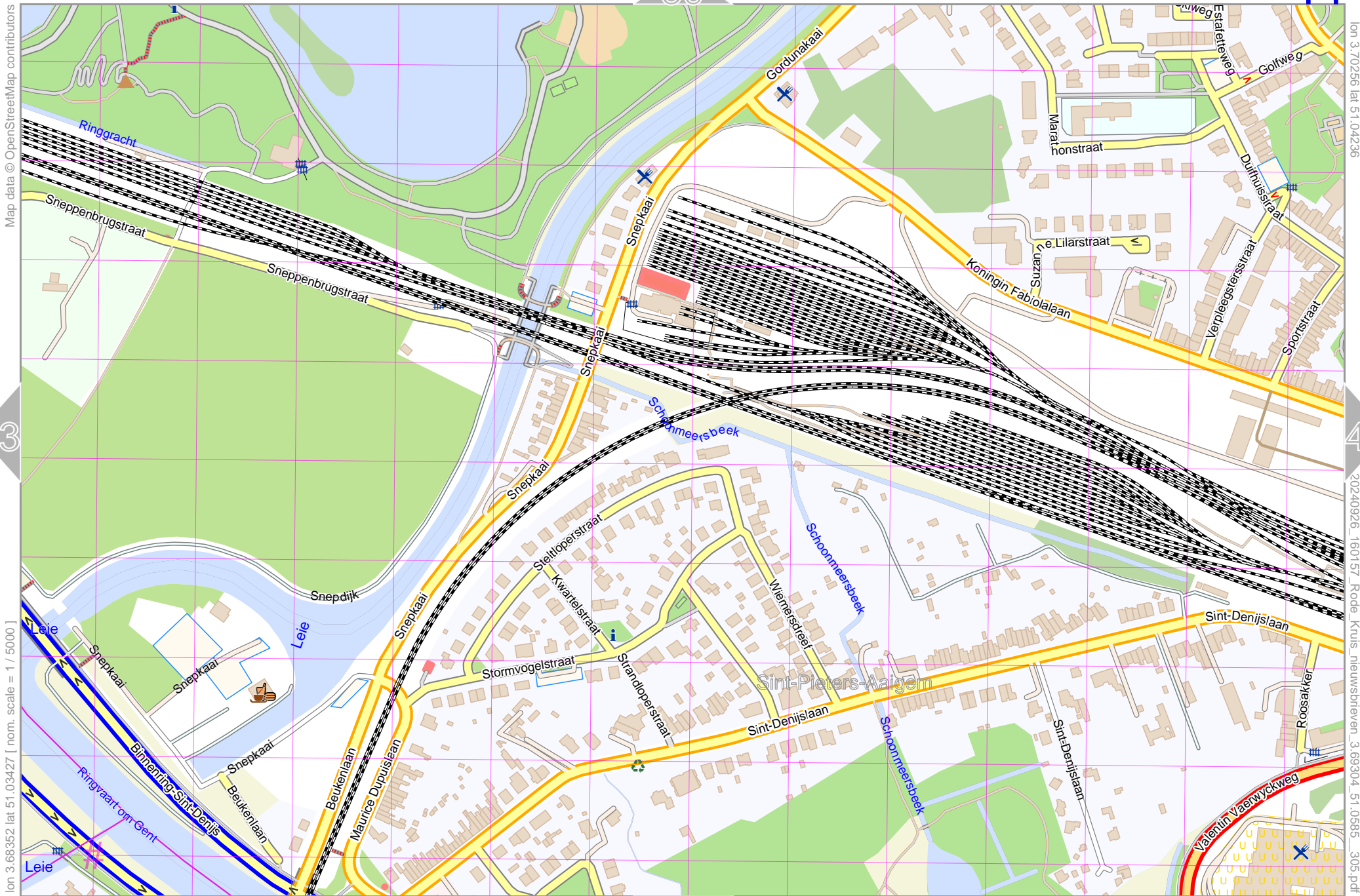
lon 3.68352 lat 51.04296

20240926\_160157\_Rode Kruis\_nieuwsbrieven\_3.68304\_51.0585\_305.pdf

lon 3.66448 lat 51.03427 [ nom. scale = 1 / 5000 ]

# UTM: 31 U easting 546.60 km northing 5653.90 km  
UTM-Grid-width = 100m





Map data © OpenStreetMap contributors

lon 3.70256 lat 51.04296

43

45

lon 3.68352 lat 51.03427 [ nom. scale = 1 / 5000 ]

20240926\_160157\_Rode Kruis\_nieuwsbrieven\_3.69304\_51.0586\_305.pdf

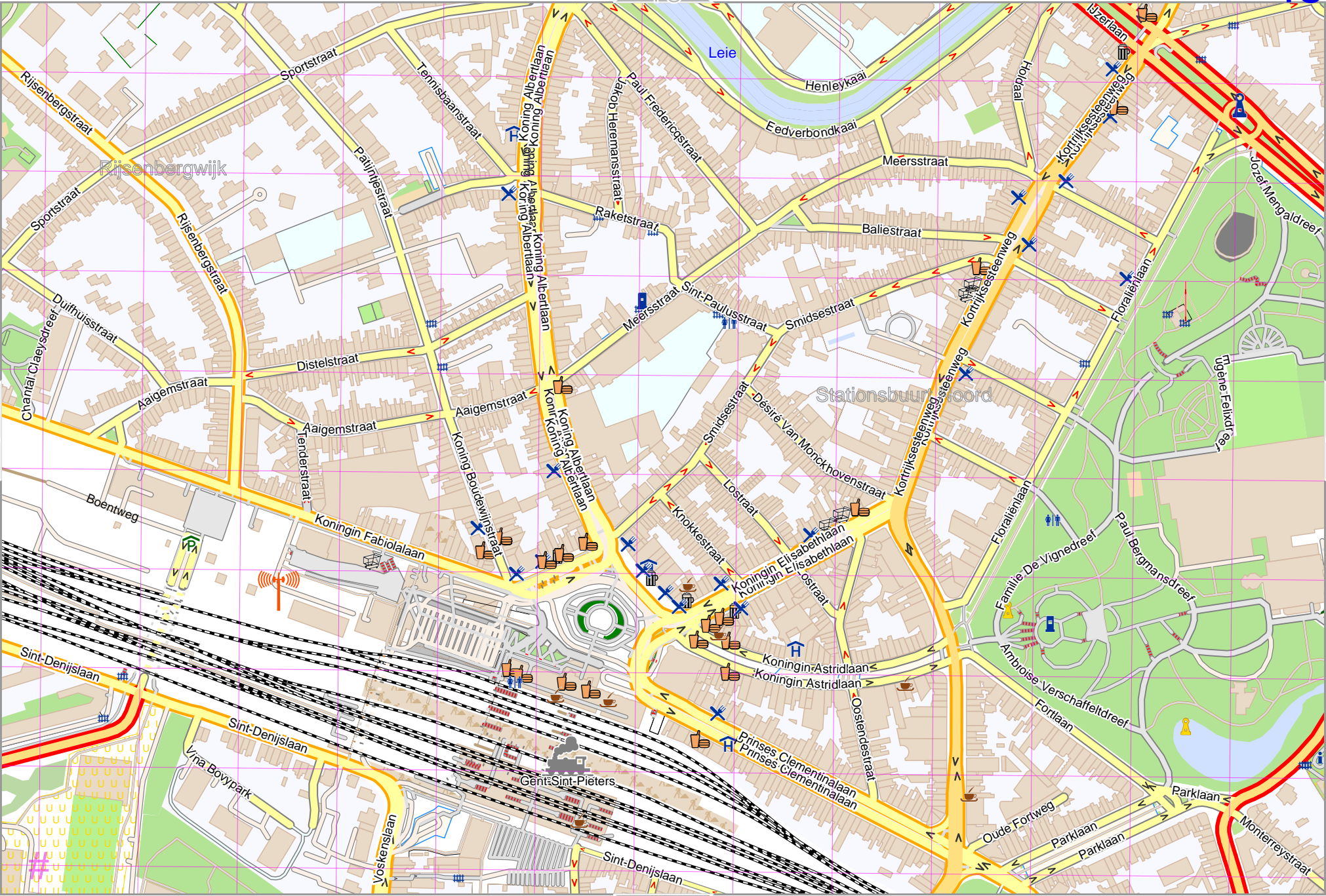
# UTM: 31 U easting 548.00 km northing 5653.90 km  
UTM-Grid-width = 100m

49



Map data © OpenStreetMap contributors

lon 3.70256 lat 51.03427 [ nom. scale = 1 / 5000 ]



# UTM: 31 U easting 549.30 km northing 5653.90 km  
UTM-Grid-width = 100m

lon 3.72161 lat 51.04236

20240926\_160157\_Rode\_Kruis\_nieuwsbrieven\_3.69304\_51.0585\_305.pdf

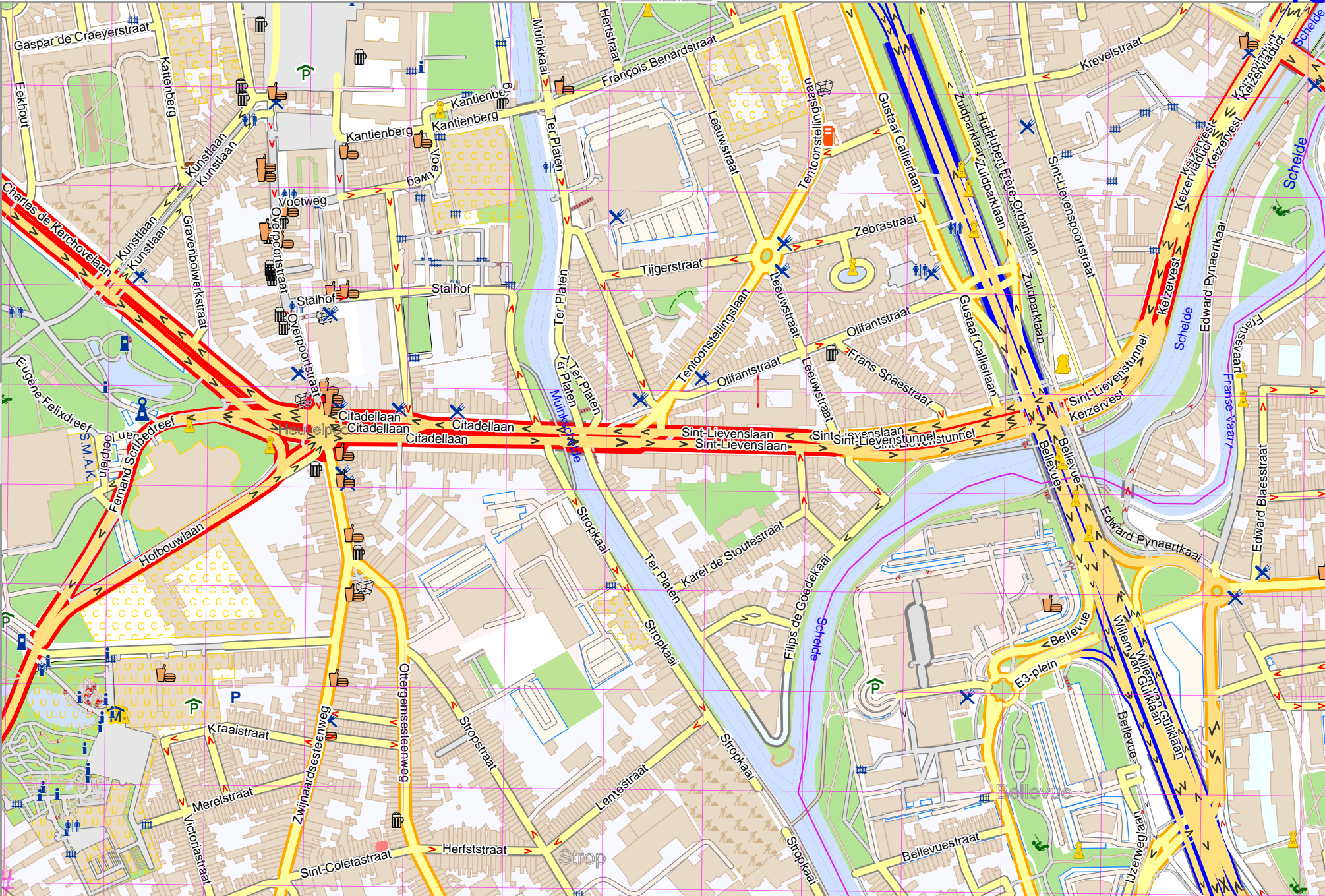


Map data © OpenStreetMap contributors

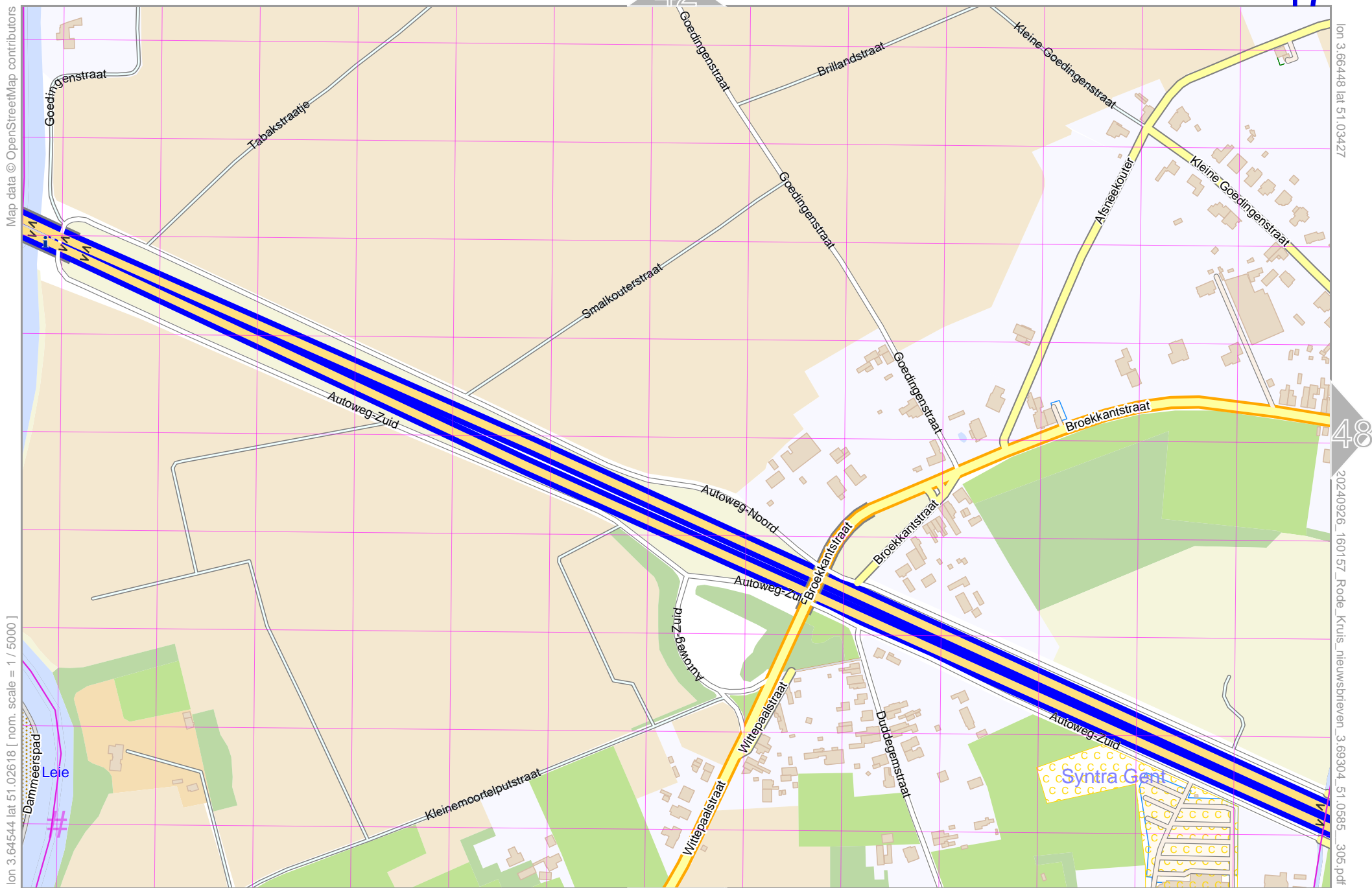
lon 3.72161 lat 51.03427 [ nom. scale = 1 / 5000 ]

lon 3.74065 lat 51.04296

pdfmap\_20240926\_160157\_Rode\_Kruis\_nieuwsbrieven\_3.69304\_51.0585\_305.pdf



# UTM: 31 U easting 550.60 km northing 5653.90 km  
 UTM-Grid-width = 100m



lon 3.64544 lat 51.02618 [ nom. scale = 1 / 5000 ]

lon 3.66448 lat 51.03427  
20240926\_160157\_Rode Kruis\_nieuwsbrieven\_3.69304\_51.0585\_305.pdf

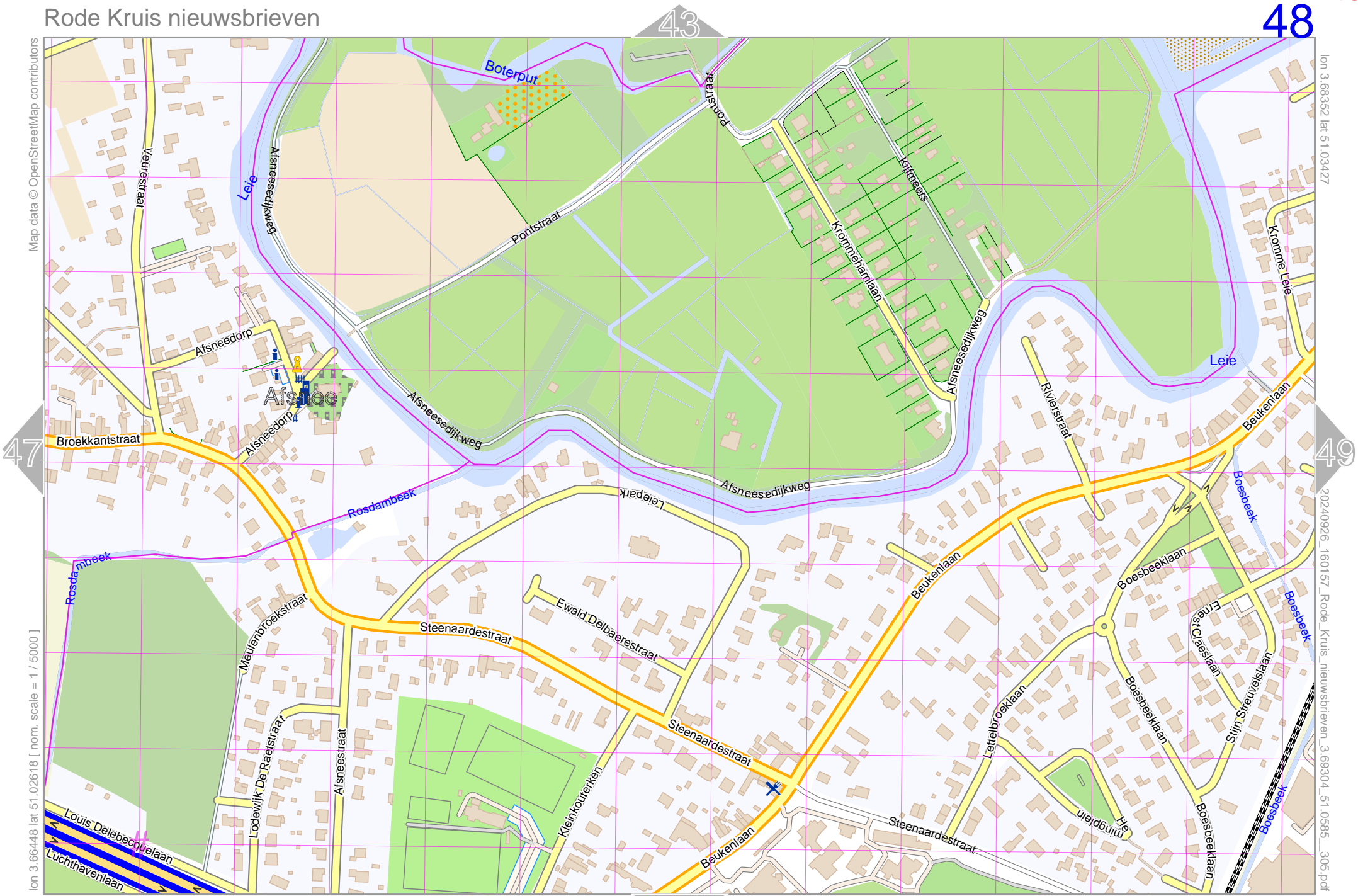
# UTM: 31 U easting 545.30 km northing 5653.00 km  
UTM-Grid-width = 100m



Map data © OpenStreetMap contributors

lon 3.66448 lat 51.02618 [ nom. scale = 1 / 5000 ]

lon 3.68352 lat 51.03427  
20240926\_160157\_Rode Kruis\_nieuwsbrieven\_3.69304\_51.0585\_305.pdf



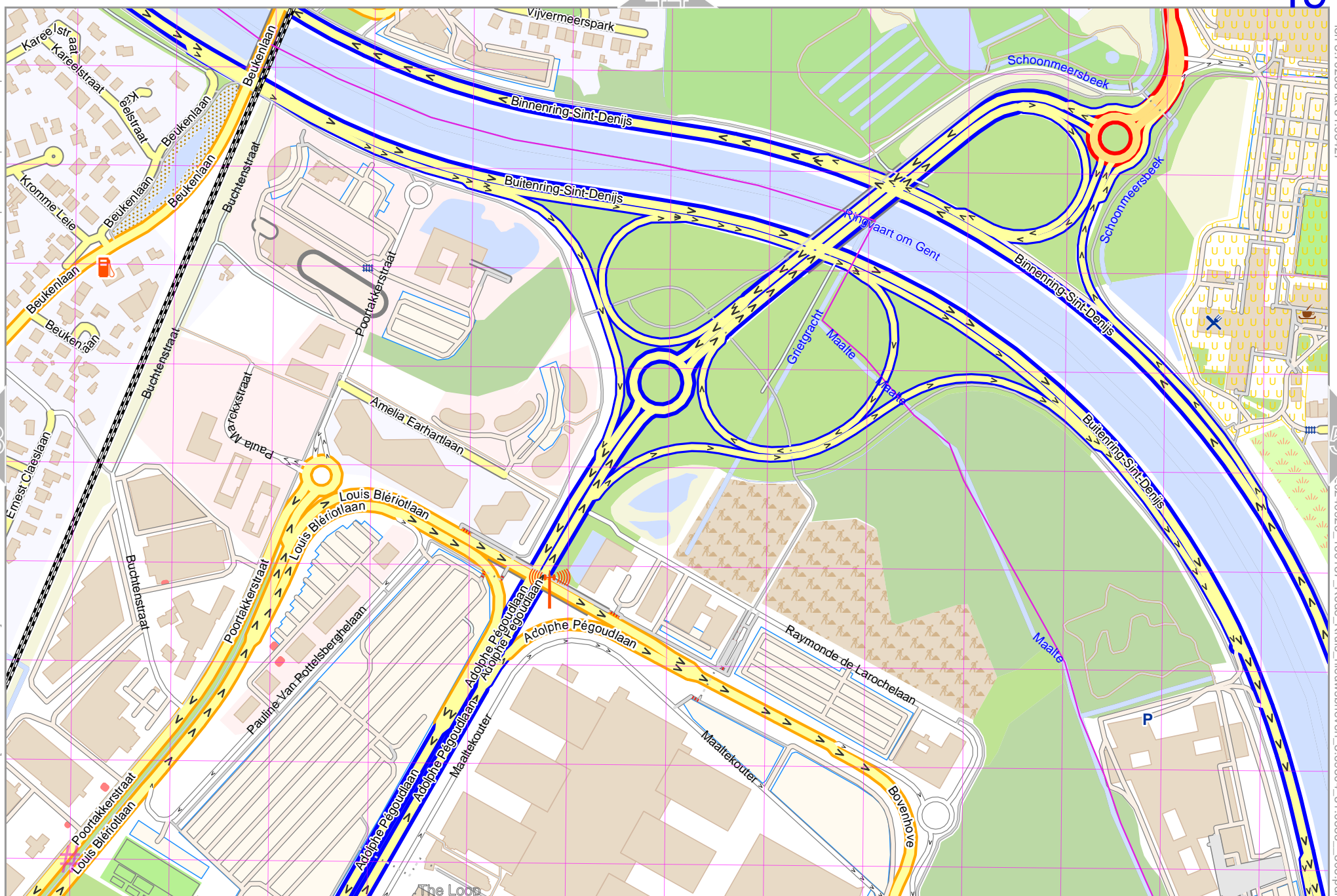
# UTM: 31 U easting 546.70 km northing 5653.00 km  
UTM-Grid-width = 100m

Map data © OpenStreetMap contributors

lon 3.68352 lat 51.02618 [ nom. scale = 1 / 5000 ]

lon 3.70256 lat 51.03427

20240926\_160157\_Rode\_Kruis\_nieuwsbrieven\_3.68304\_51.0585\_305.pdf

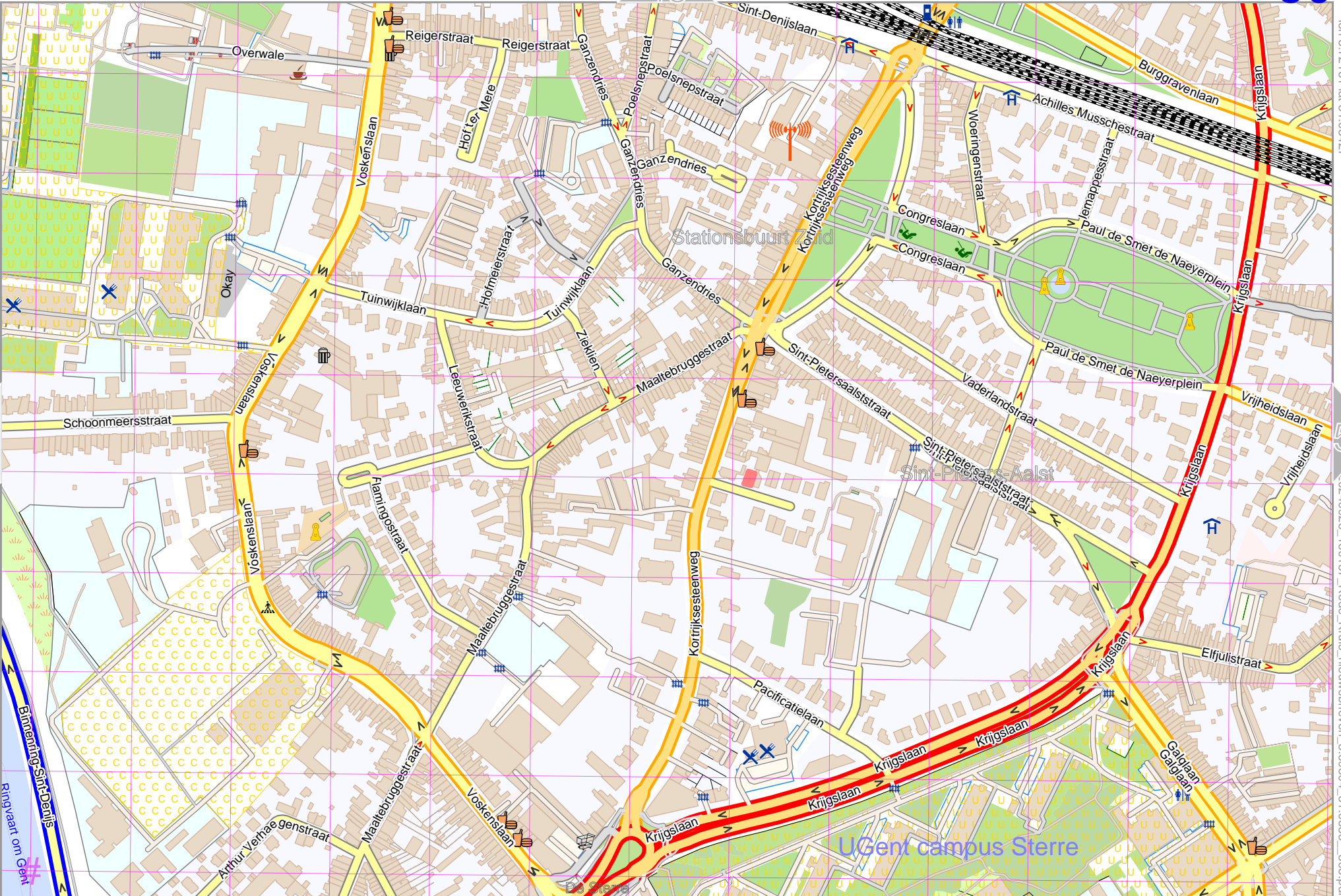


# UTM: 31 U easting 548.00 km northing 5653.00 km  
UTM-Grid-width = 100m



Map data © OpenStreetMap contributors

lon 3.70256 lat 51.02618 [ nom. scale = 1 / 5000 ]



lon 3.72161 lat 51.03427

20240926\_160157\_Rode Kruis\_nieuwsbrieven\_3.69304\_51.0586\_305.pdf

# UTM: 31 U easting 549.30 km northing 5653.00 km  
UTM-Grid-width = 100m

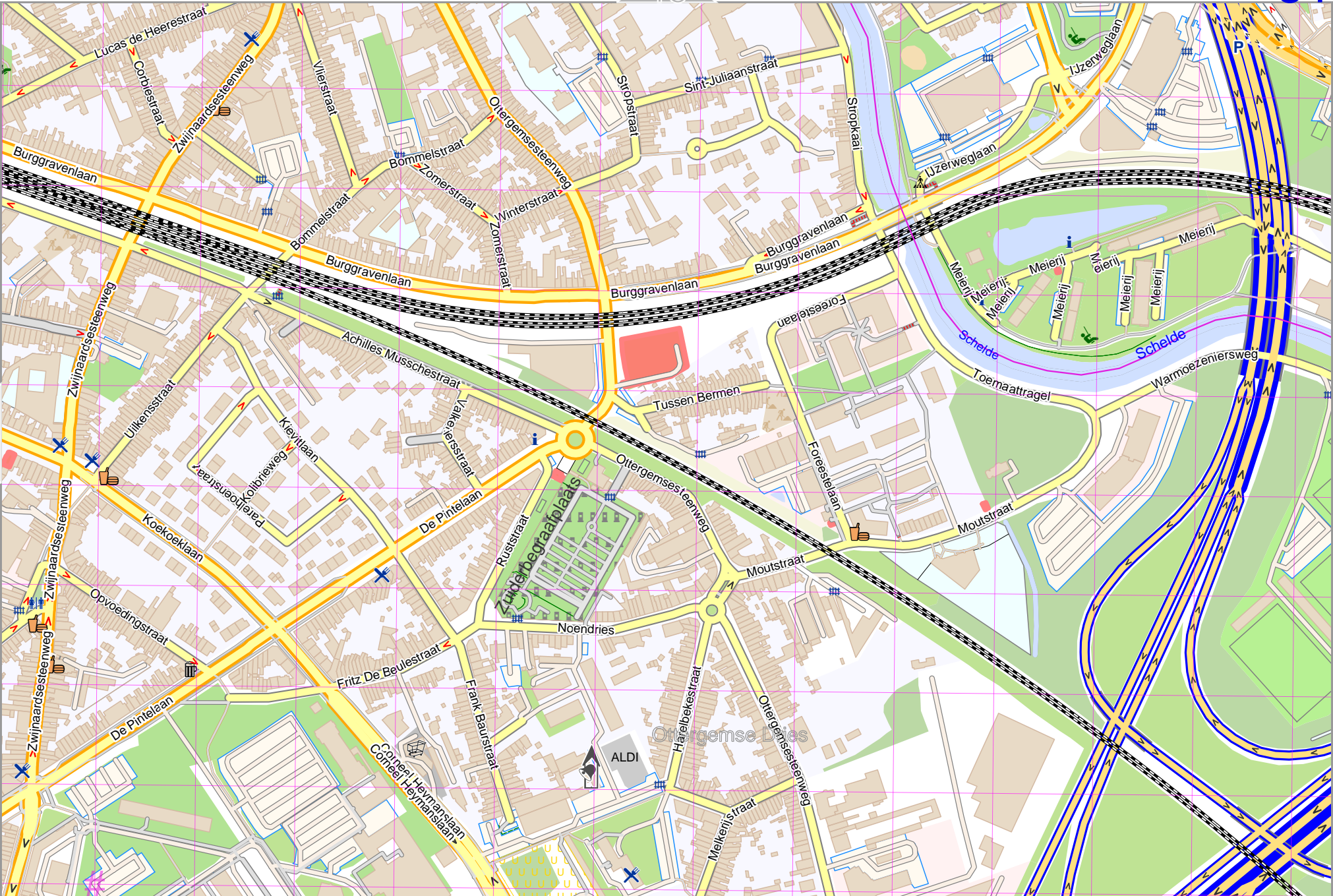


Map data © OpenStreetMap contributors

lon 3.72161 lat 51.02618 [ nom. scale = 1 / 5000 ]

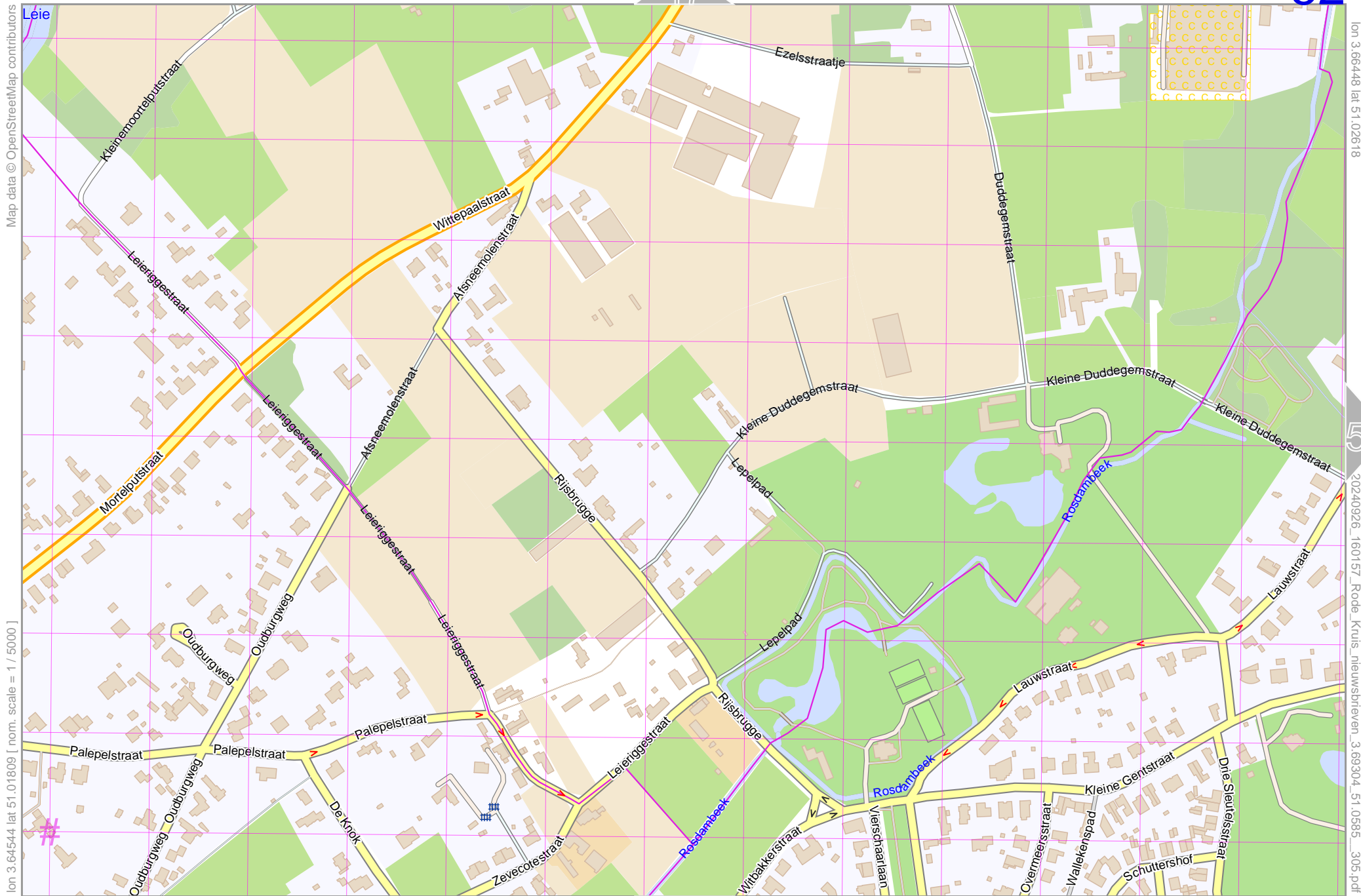
lon 3.74065 lat 51.03427

pdfmap\_20240926\_160157\_Rode\_Kruis\_nieuwsbrieven\_3.69304\_51.0585\_305.pdf



# UTM: 31 U easting 550.70 km northing 5653.00 km  
 UTM-Grid-width = 100m





Map data © OpenStreetMap contributors

lon 3.64544 lat 51.01809 [ nom. scale = 1 / 5000 ]

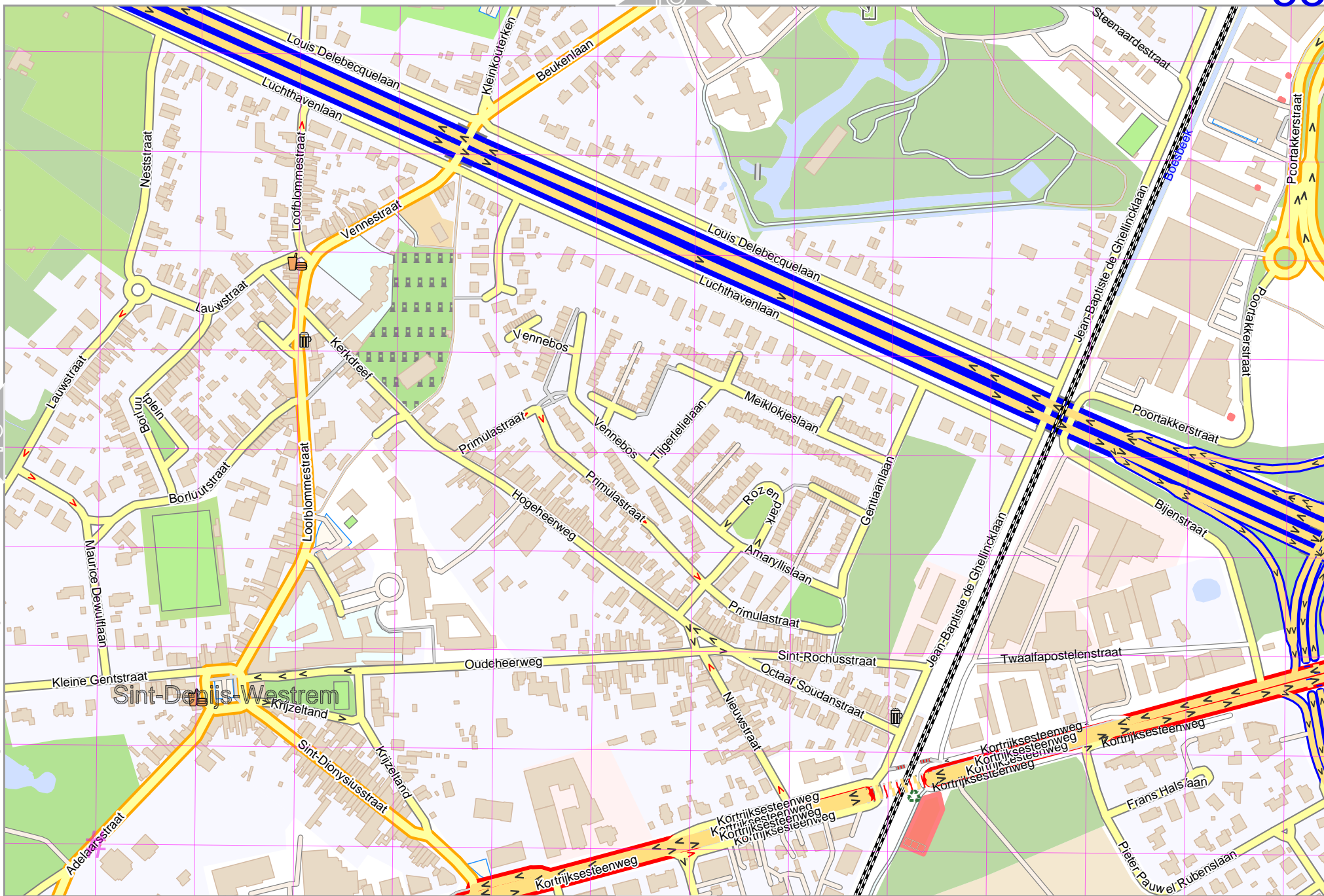
lon 3.66448 lat 51.02618

20240926\_160157\_Rode Kruis\_nieuwsbrieven\_3.69304\_51.0585\_305.pdf

# UTM: 31 U easting 545.30 km northing 5652.10 km  
UTM-Grid-width = 100m

Map data © OpenStreetMap contributors

lon 3.68352 lat 51.02618



lon 3.66448 lat 51.01809 [ nom. scale = 1 / 5000 ]

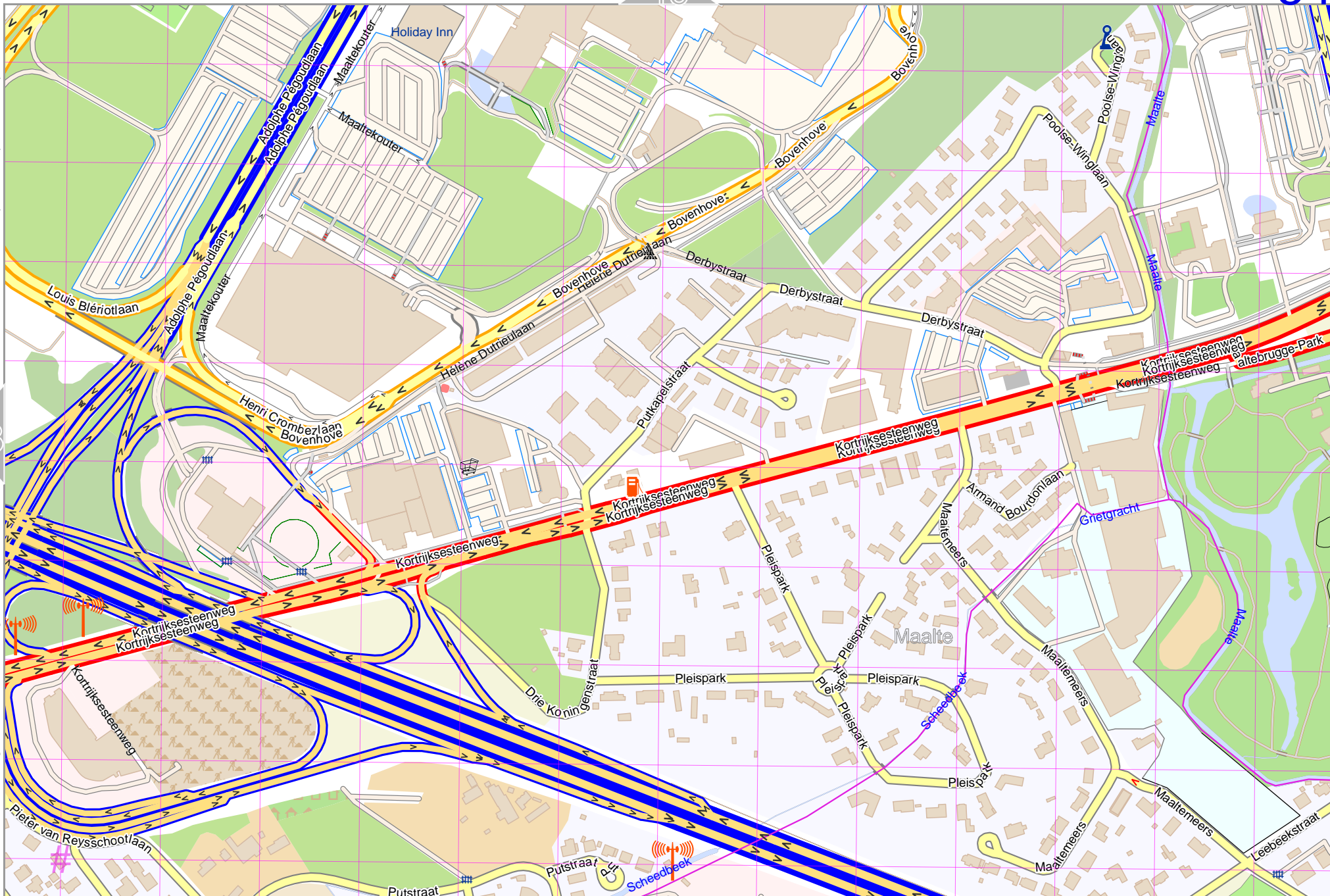
20240926\_160157\_Rode Kruis nieuwsbrieven\_3.68304\_51.0585\_305.pdf

# UTM: 31 U easting 546.70 km northing 5652.10 km  
UTM-Grid-width = 100m



Map data © OpenStreetMap contributors

[lon 3.68352 lat 51.01809 | nom. scale = 1 / 5000]



lon 3.70256 lat 51.02618

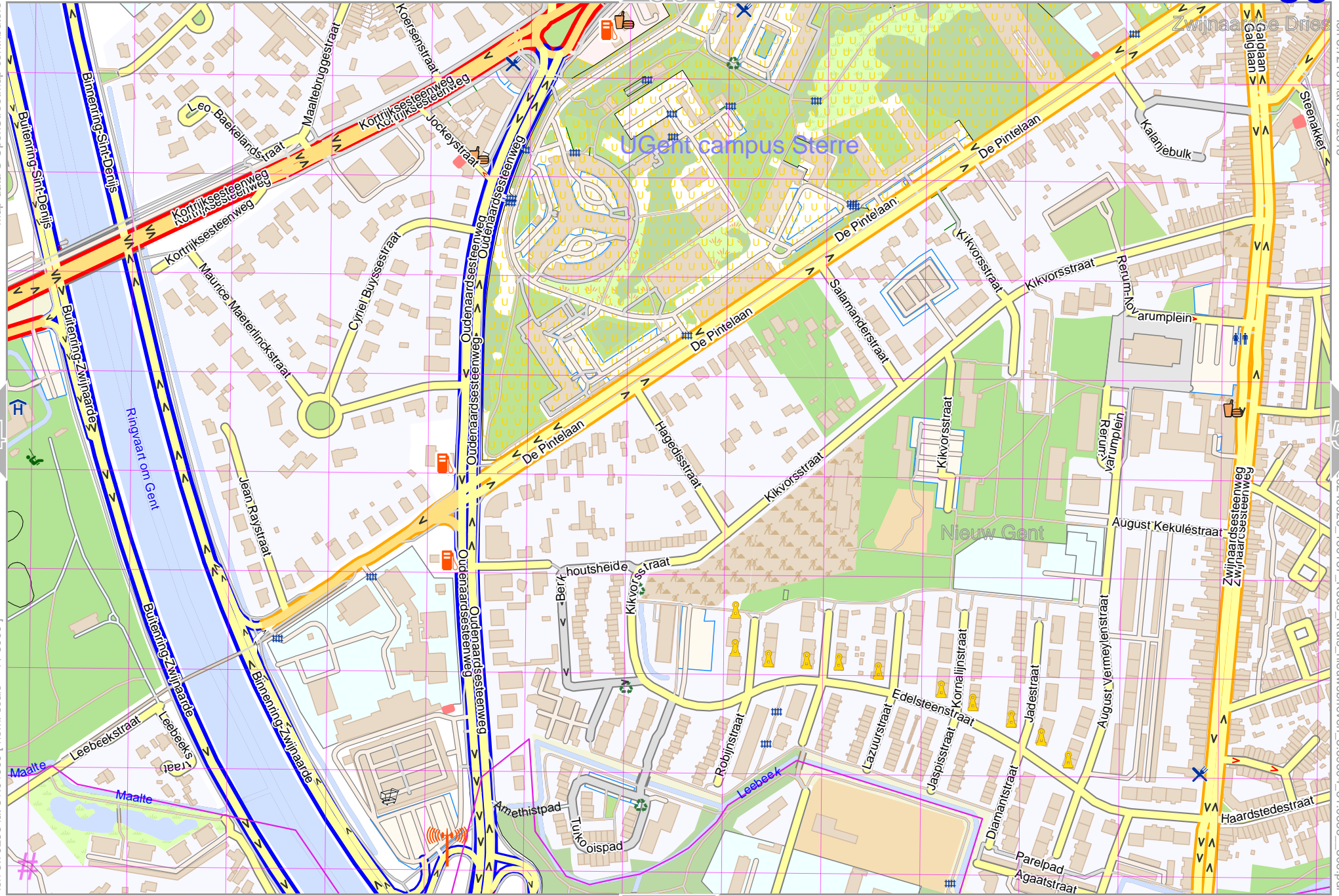
20240926\_160157\_Rode Kruis\_nieuwsbrieven\_3.68304\_51.0585\_305.pdf

# UTM: 31 U easting 548.00 km northing 5652.10 km  
UTM-Grid-width = 100m



Map data © OpenStreetMap contributors

lon 3.70256 lat 51.01809 [ nom. scale = 1 / 5000 ]



lon 3.72161 lat 51.02618

20240926\_160157\_Rode Kruis\_nieuwsbrieven\_3.69304\_51.0585\_305.pdf

# UTM: 31 U easting 549.30 km northing 5652.10 km  
UTM-Grid-width = 100m

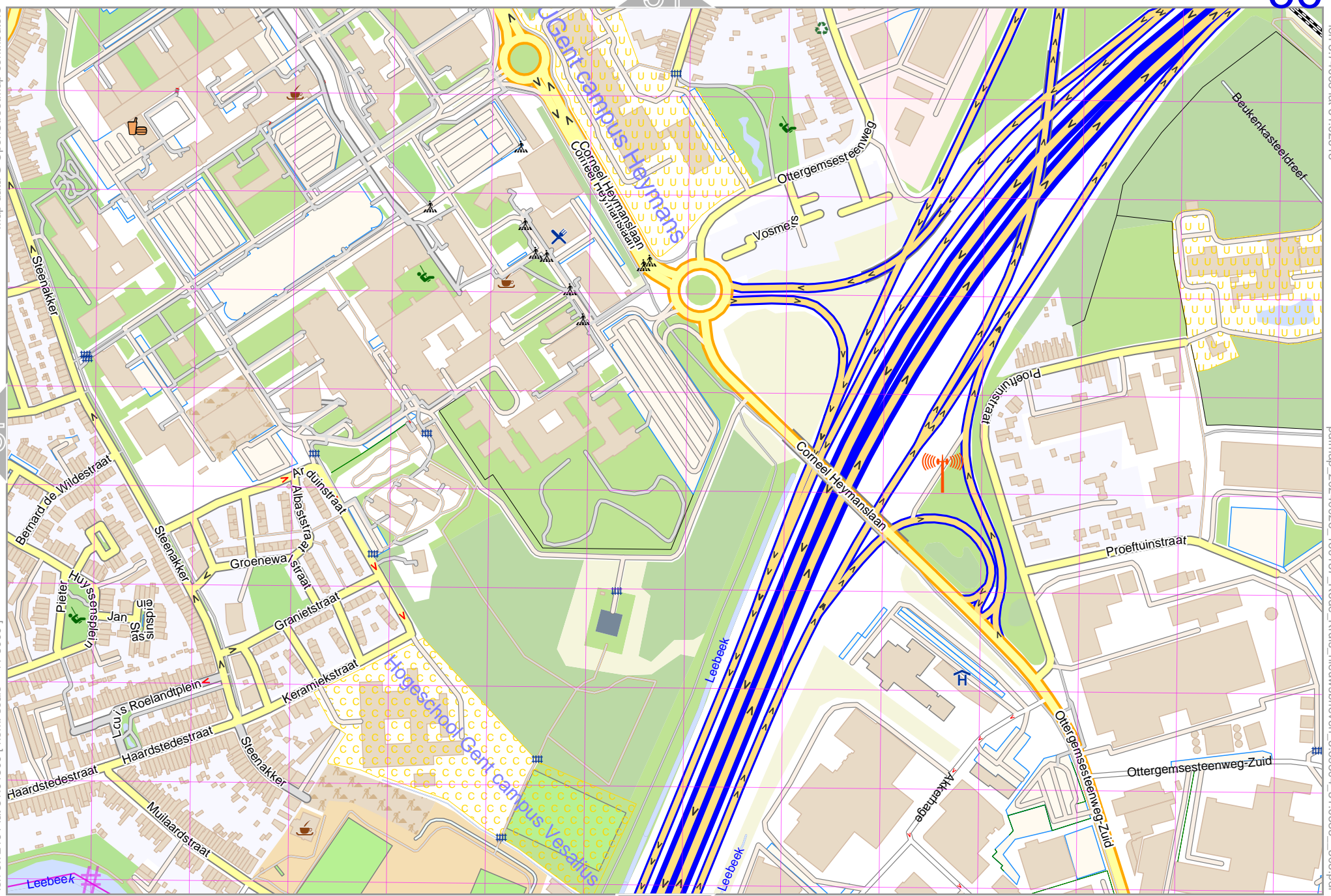


Map data © OpenStreetMap contributors

lon 3.72161 lat 51.01809 [ nom. scale = 1 / 5000 ]

lon 3.74065 lat 51.02618

pdfmap\_20240926\_160157\_Rode\_Kruis\_nieuwsbrieven\_3.69304\_51.0585\_305.pdf

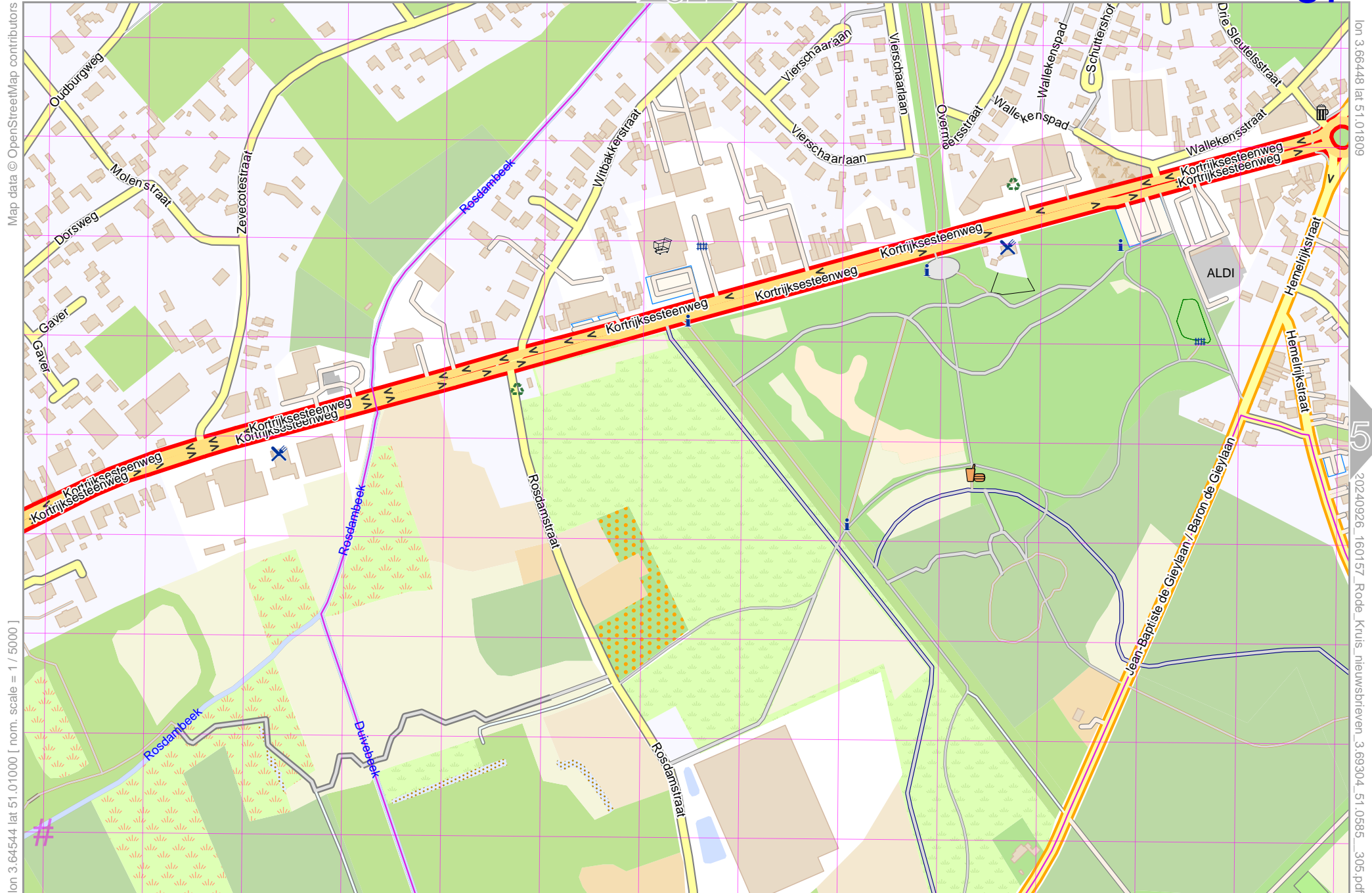


# UTM: 31 U easting 550.70 km northing 5652.10 km  
 UTM-Grid-width = 100m

51

55

61



Map data © OpenStreetMap contributors

lon 3.66448 lat 51.01899

lon 3.64544 lat 51.01000 [ nom. scale = 1 / 5000 ]

58

20240926\_160157\_Rode\_Kruis\_nieuwsbrieven\_3.69304\_51.0585\_305.pdf

# UTM: 31 U easting 545.30 km northing 5651.20 km  
UTM-Grid-width = 100m



Map data © OpenStreetMap contributors

lon 3.66448 lat 51.01000 [ nom. scale = 1 / 5000 ]

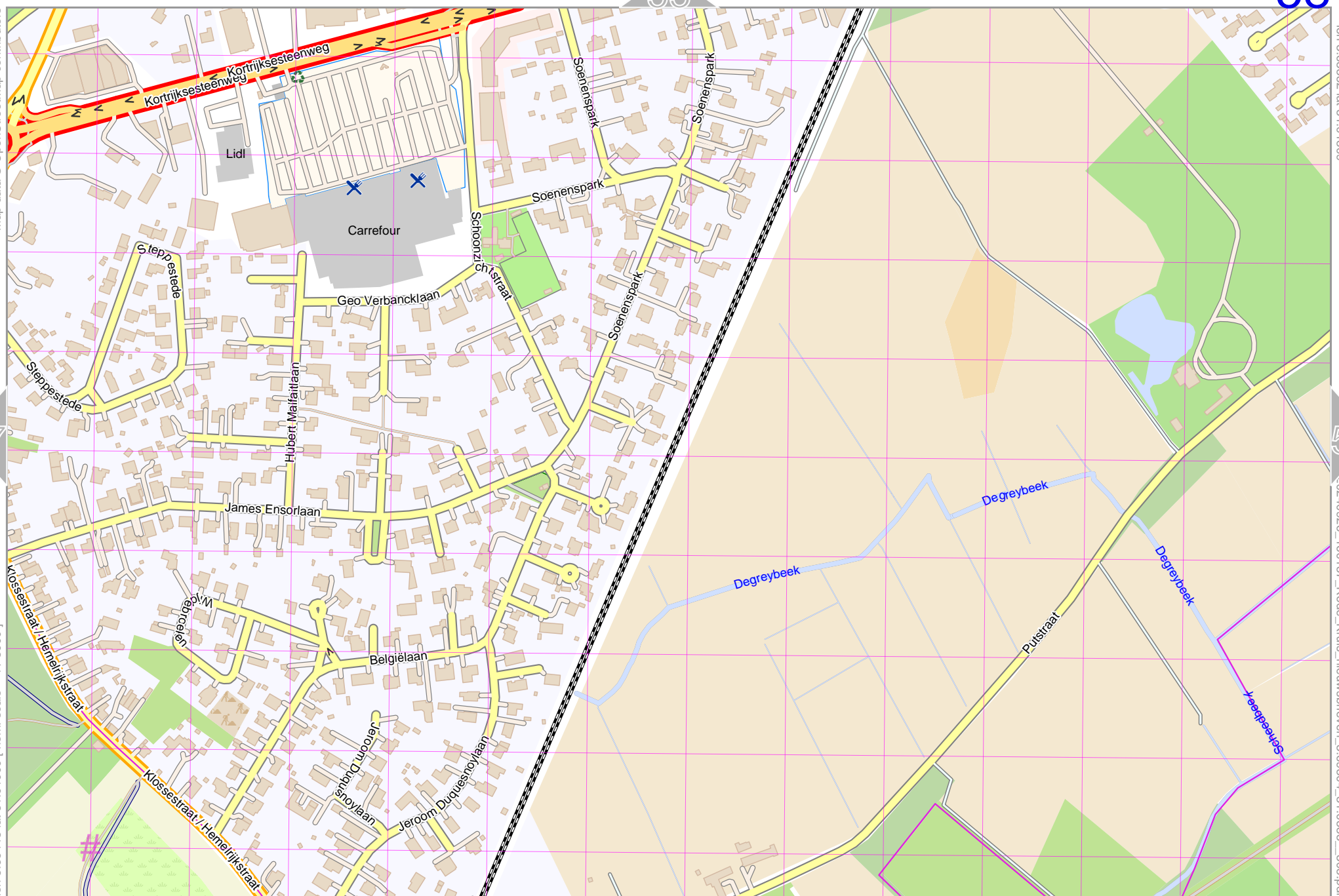
lon 3.68352 lat 51.01809

20240926\_160157\_Rode\_Kruis\_nieuwsbrieven\_3.69304\_51.0585\_305.pdf

53

57

59

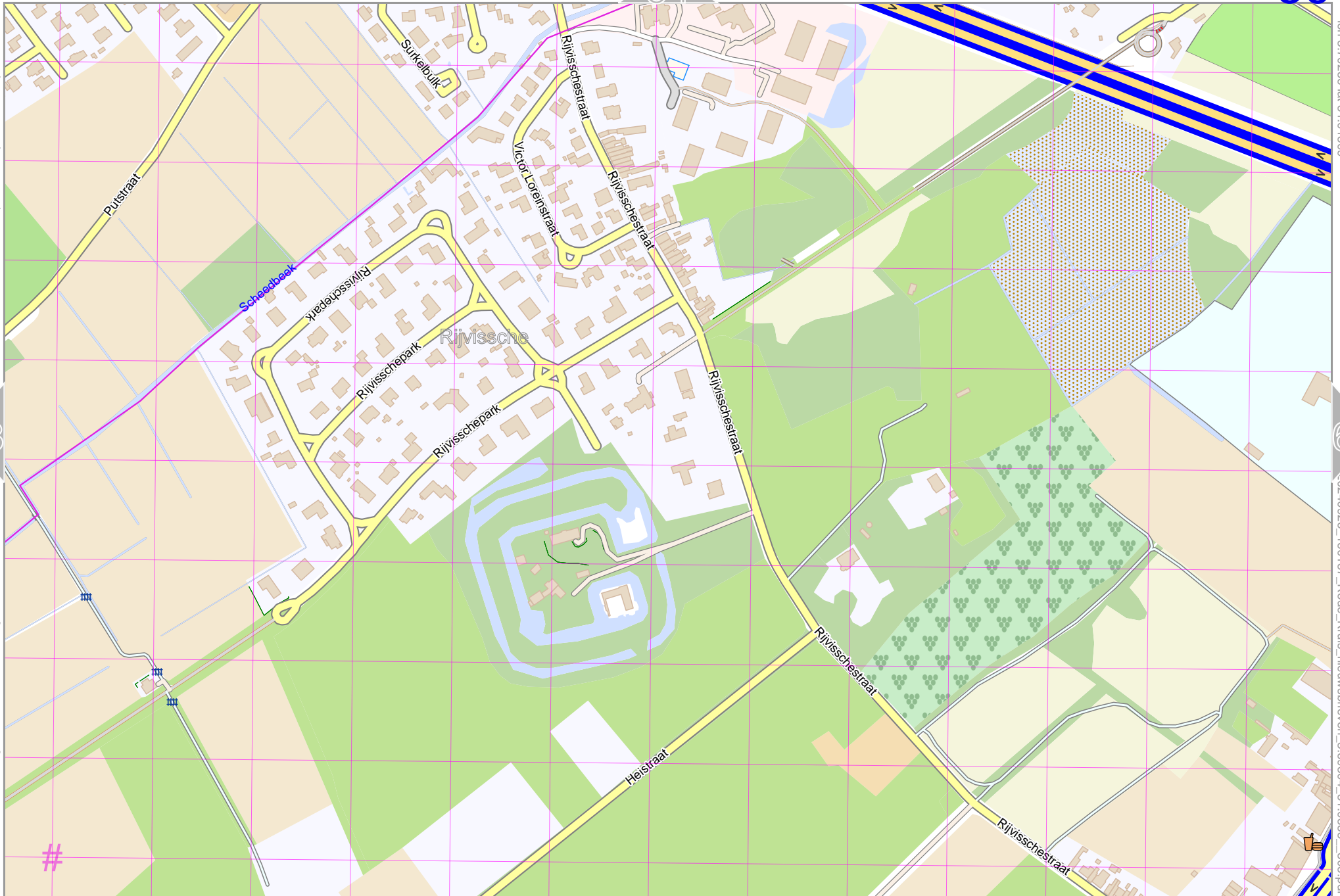


# UTM: 31 U easting 546.70 km northing 5651.20 km  
UTM-Grid-width = 100m

Map data © OpenStreetMap contributors

lon 3.68352 lat 51.01000 [ nom. scale = 1 / 5000 ]

# UTM: 31 U easting 548.00 km northing 5651.20 km  
UTM-Grid-width = 100m



lon 3.70256 lat 51.01809

20240926\_160157\_Rode\_Kruis\_nieuwsbrieven\_3.68304\_51.0585\_305.pdf

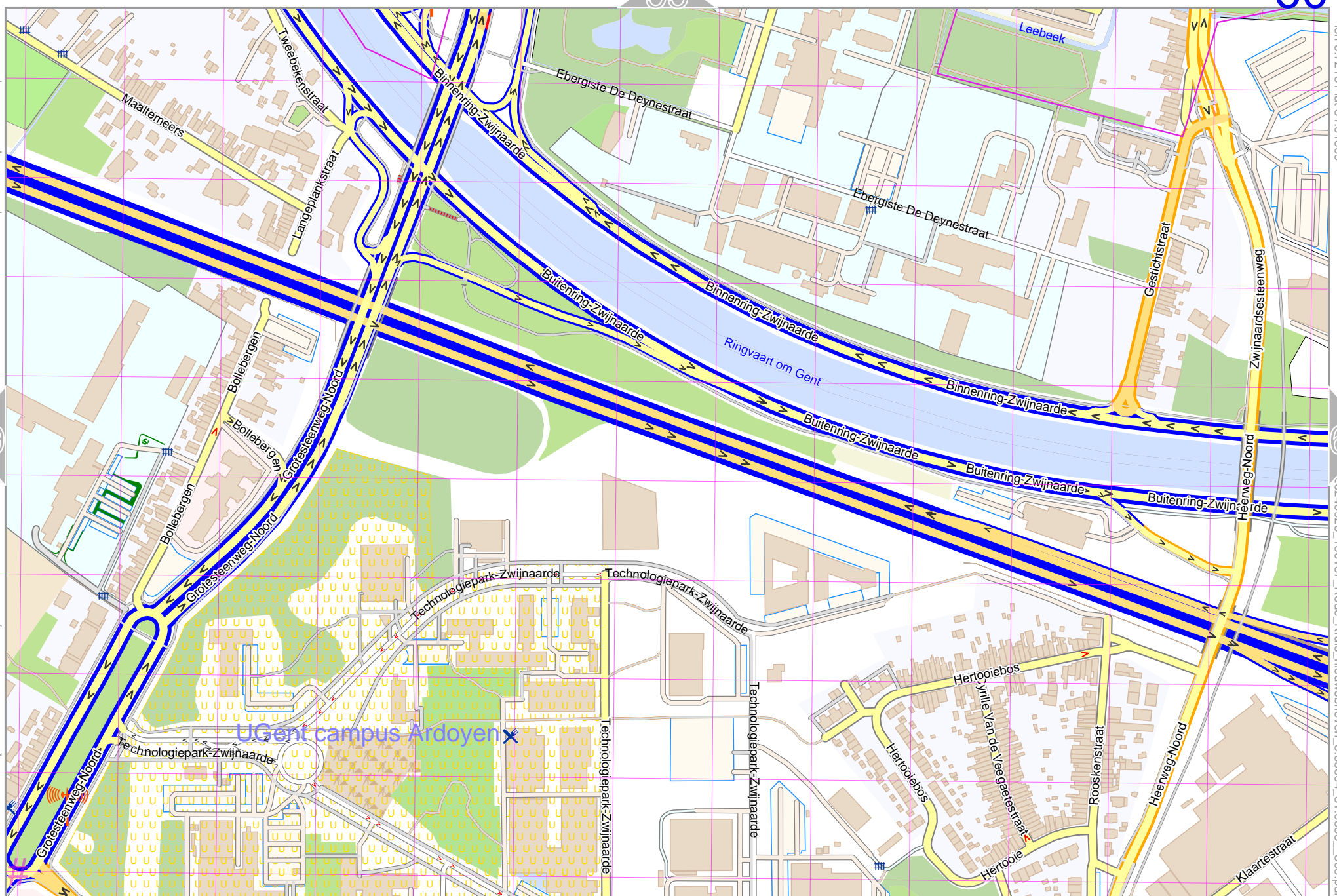


Map data © OpenStreetMap contributors

lon 3.70256 lat 51.01000 [ nom. scale = 1 / 5000 ]

lon 3.72161 lat 51.01809

20240926\_160157\_Rode Kruis nieuwsbrieven\_3.69304\_51.0585\_305.pdf

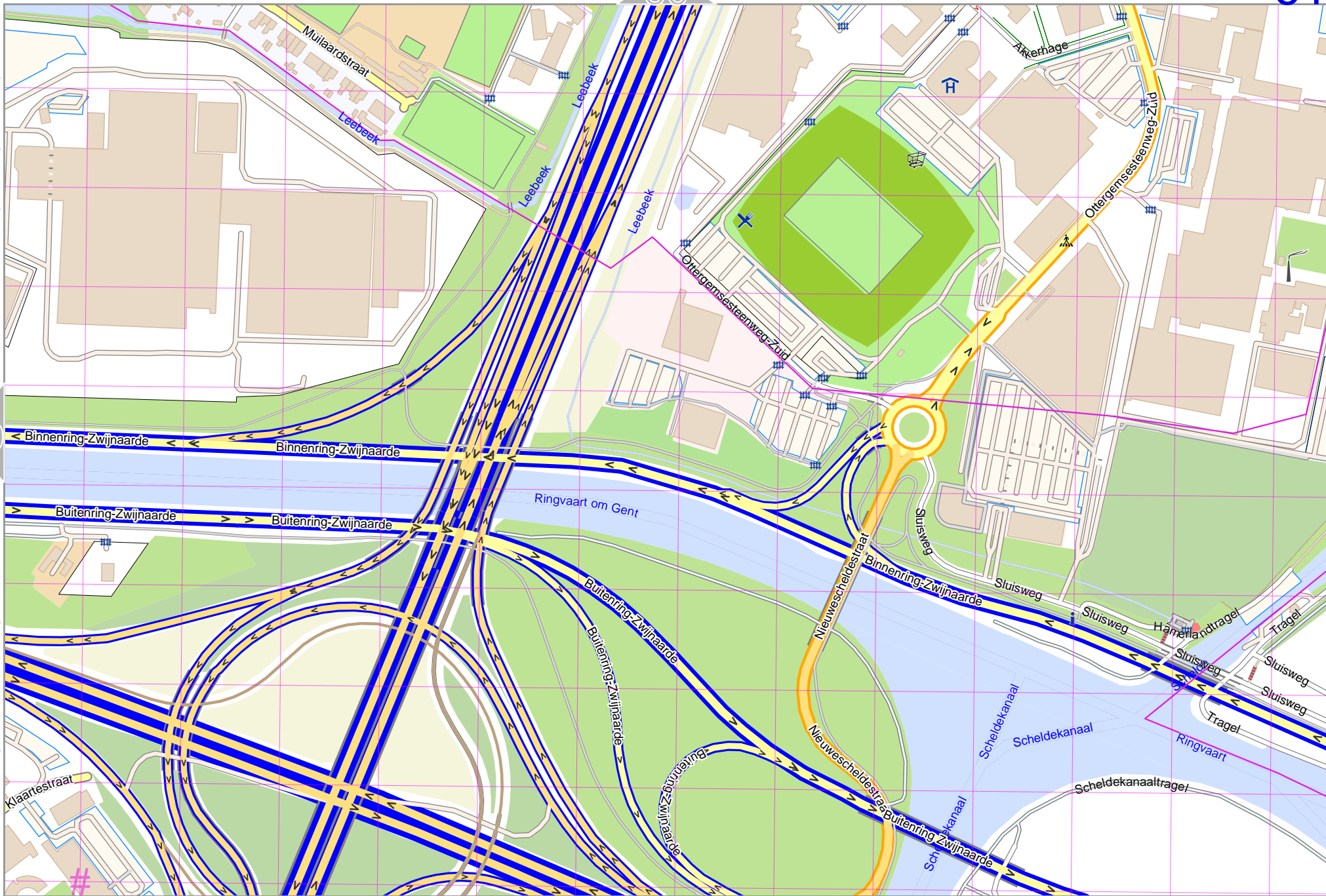


# UTM: 31 U easting 549.30 km northing 5651.20 km  
 UTM-Grid-width = 100m

Map data © OpenStreetMap contributors

lon 3.74065 lat 51.01809

pdfmap\_20240926\_160157\_Rode\_Kruis\_nieuwsbrieven\_3.69304\_51.0585\_305.pdf



60

56

lon 3.72161 lat 51.01000 [ nom. scale = 1 / 5000 ]

# UTM: 31 U easting 550.70 km northing 5651.20 km  
UTM-Grid-width = 100m