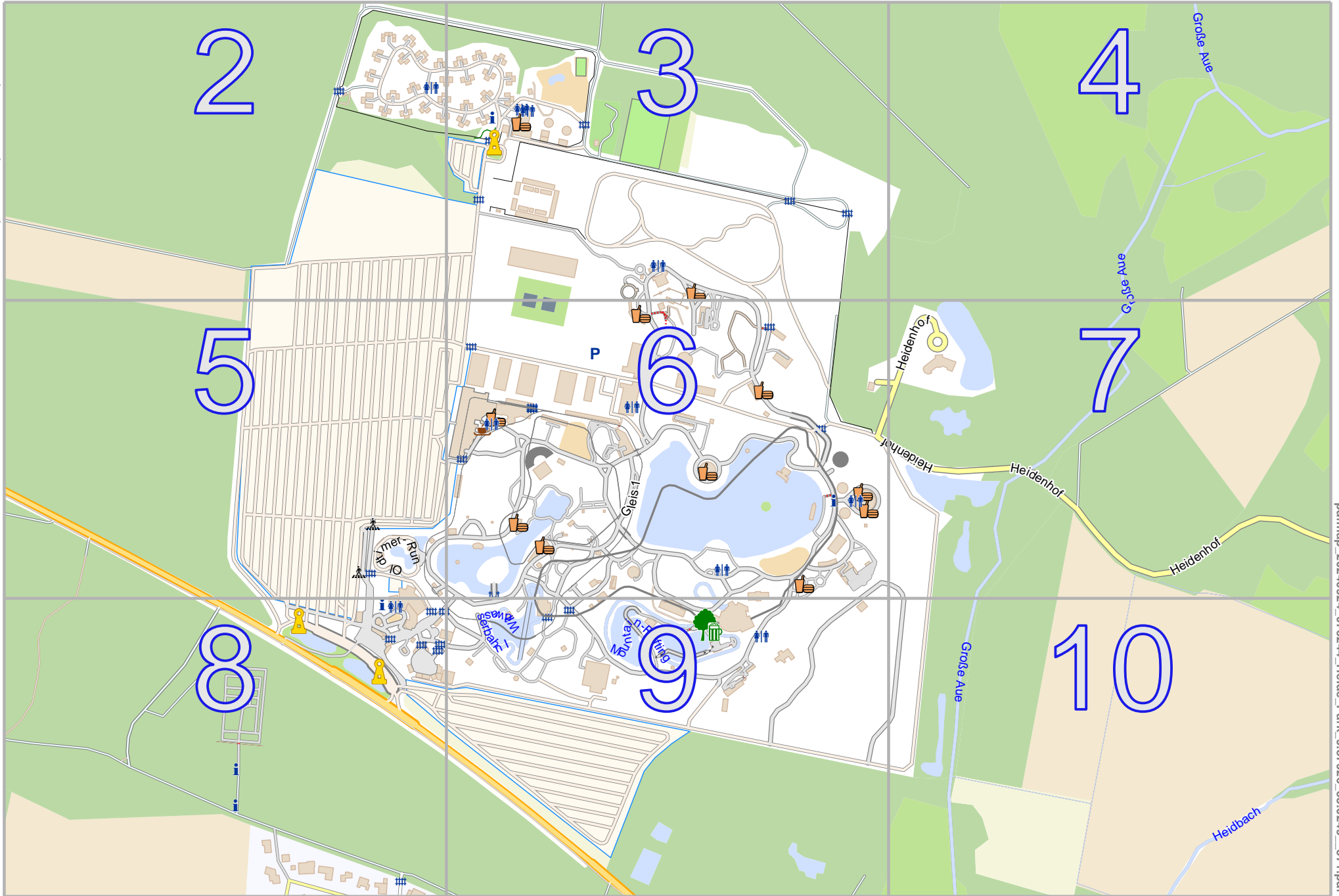


Heide Park

lon 9.89419 lat 53.03103

Map data © OpenStreetMap contributors



lon 9.86435 lat 53.01890
[nom. scale = 1 / 7500]

Heide Park

2

top

Map data © OpenStreetMap contributors

lon 9.86435 lat 53.02699 [nom. scale = 1 / 2500]

lon 9.87430 lat 53.03103

pdfmap_20240924_073244_Heide_Park_9.87926_53.0249_571.pdf

#

UTM: 32 U easting 558.00 km northing 5875.70 km
UTM-Grid-width = 100m

5

Heide Park

3

top

Map data © OpenStreetMap contributors

lon 9.88424 lat 53.03103

lon 9.87430 lat 53.02699 [nom. scale = 1 / 2500]

pdfmap_20240924_073244_Heide_Park_9.87926_53.0249_571.pdf

UTM: 32 U easting 558.70 km northing 5875.70 km
UTM-Grid-width = 100m

2

4

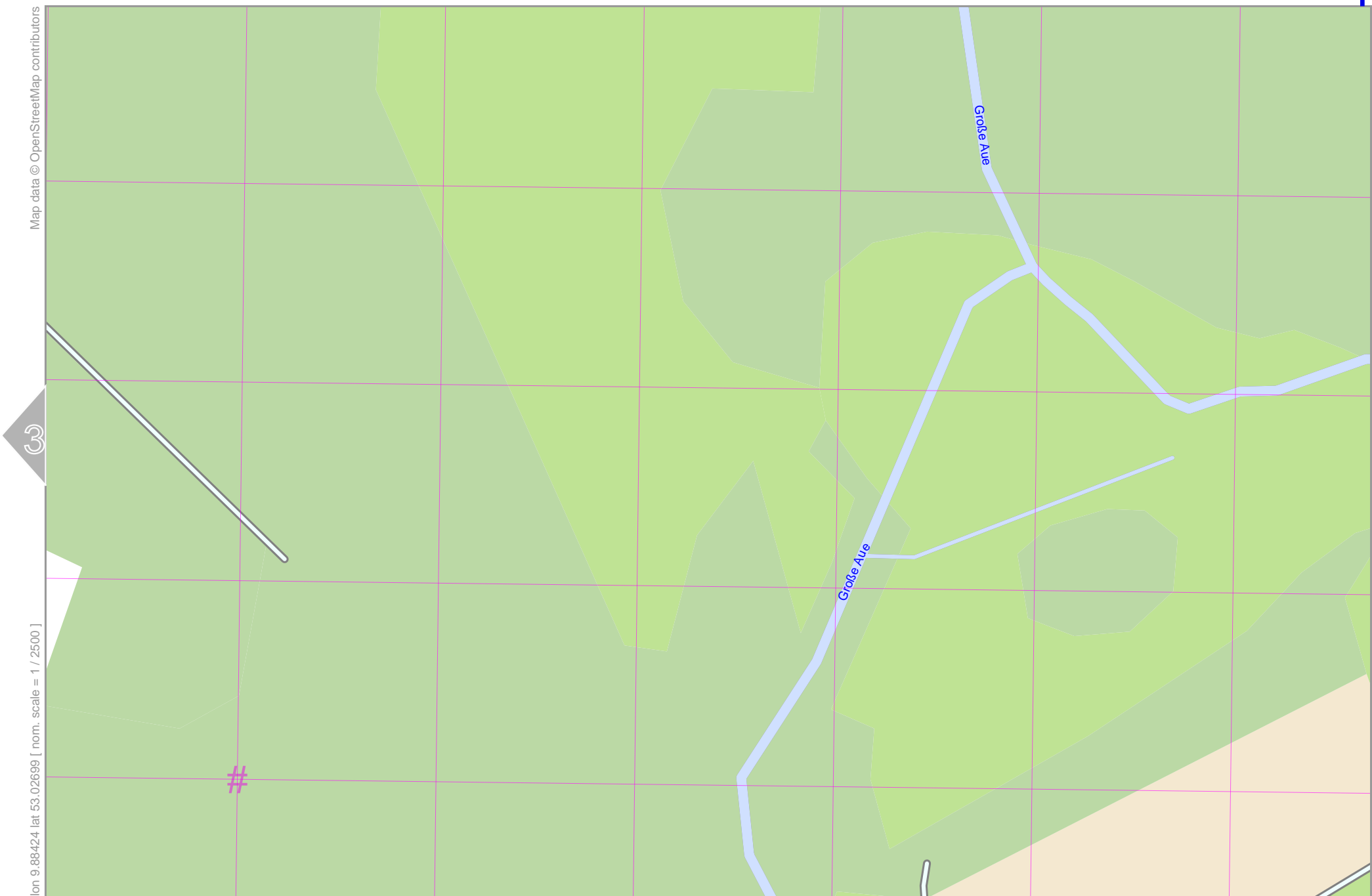
6



Heide Park

Map data © OpenStreetMap contributors

lon 9.89419 lat 53.03103



lon 9.88424 lat 53.02699 [nom. scale = 1 / 2500]

pdfmap_20240924_073244_Heide_Park_9.87926_53.0249_571.pdf

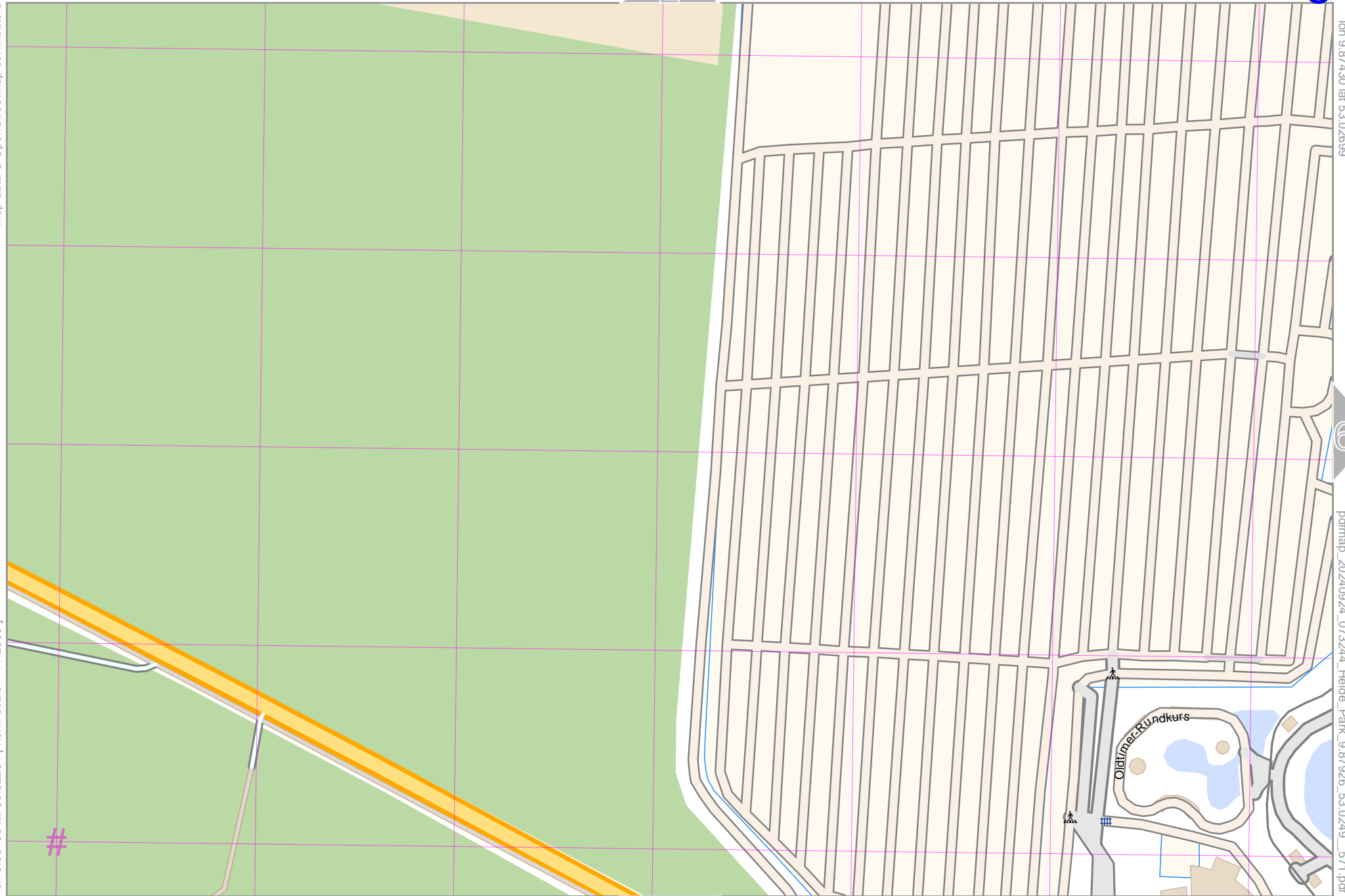
UTM: 32 U easting 559.40 km northing 5875.70 km
UTM-Grid-width = 100m

Heide Park

Map data © OpenStreetMap contributors

lon 9.86435 lat 53.02294 [nom. scale = 1 / 2500]

UTM: 32 U easting 558.00 km northing 5875.20 km
UTM-Grid-width = 100m



2

5

lon 9.87430 lat 53.02699

pdfmap_20240924_073244_Heide_Park_9.87926_53.0249_571.pdf

Oldtimer-Rundkurs

Heide Park

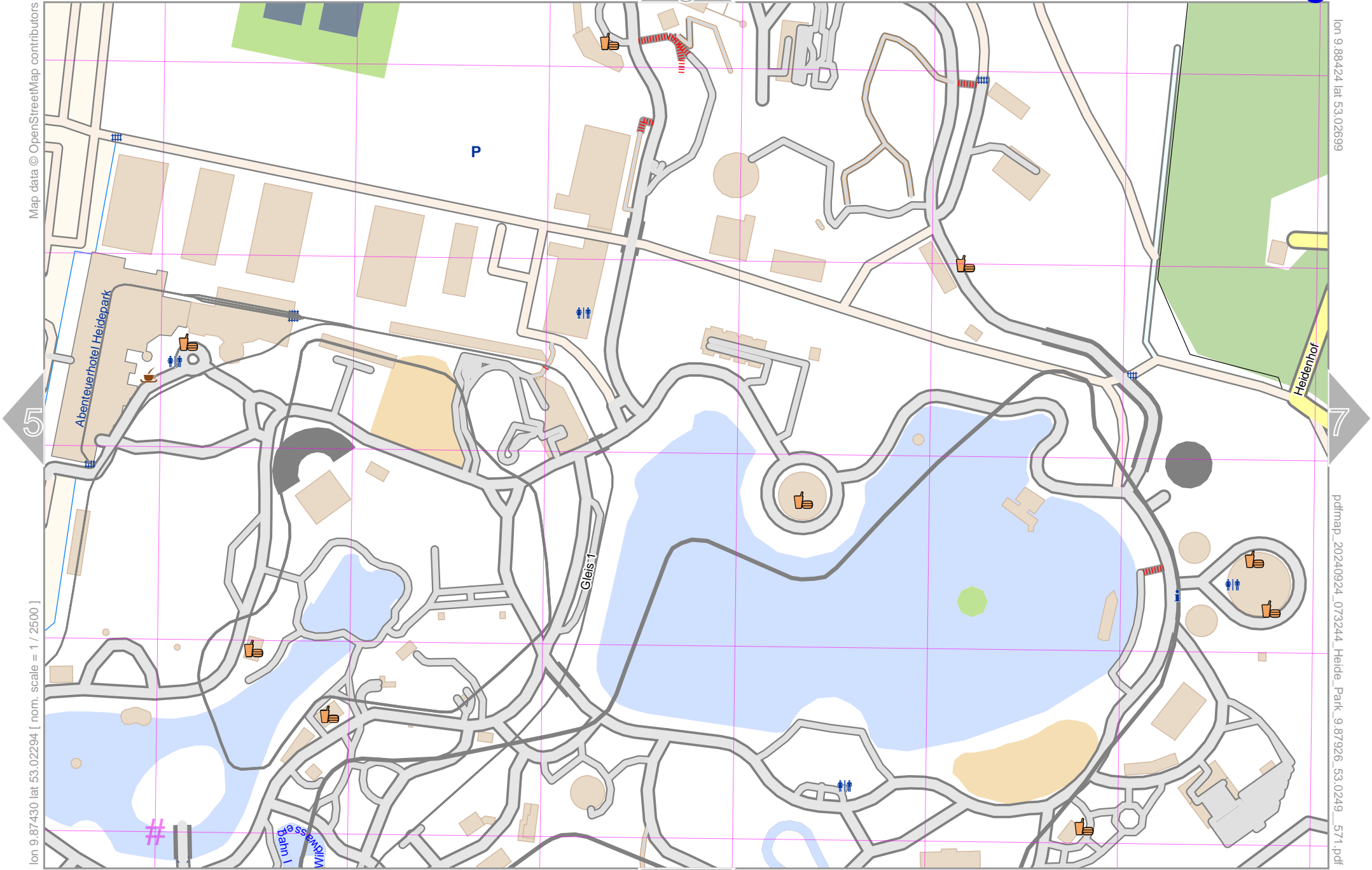
Map data © OpenStreetMap contributors

lon 9.88424 lat 53.02699

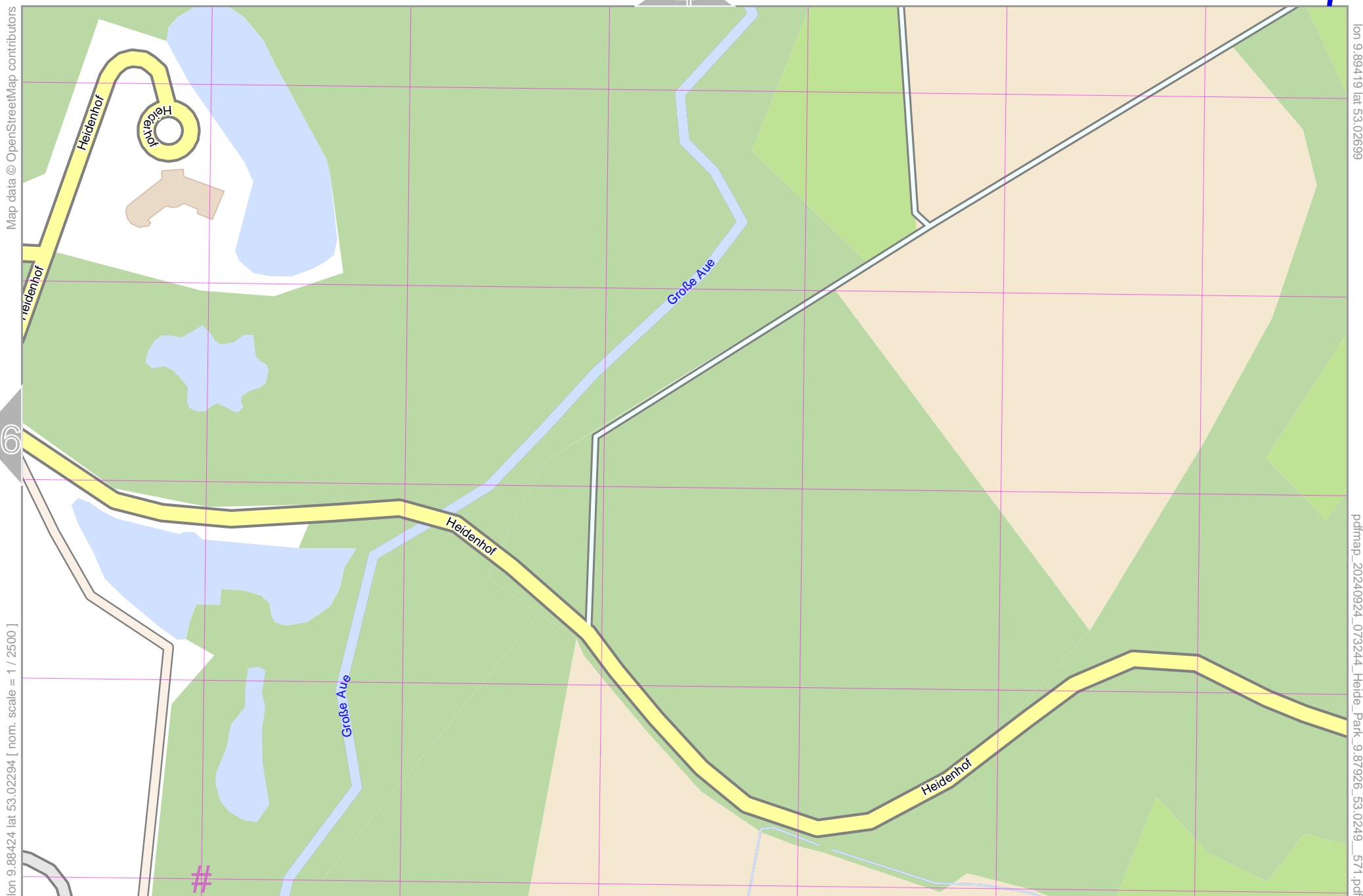
pdfmap_20240924_073244_Heide_Park_9.87926_53.0249_571.pdf

lon 9.87430 lat 53.02294 [nom. scale = 1 / 2500]

UTM: 32 U easting 558.70 km northing 5875.20 km
UTM-Grid-width = 100m



Heide Park



Map data © OpenStreetMap contributors

lon 9.89419 lat 53.02699

lon 9.88424 lat 53.02294 [nom. scale = 1 / 2500]

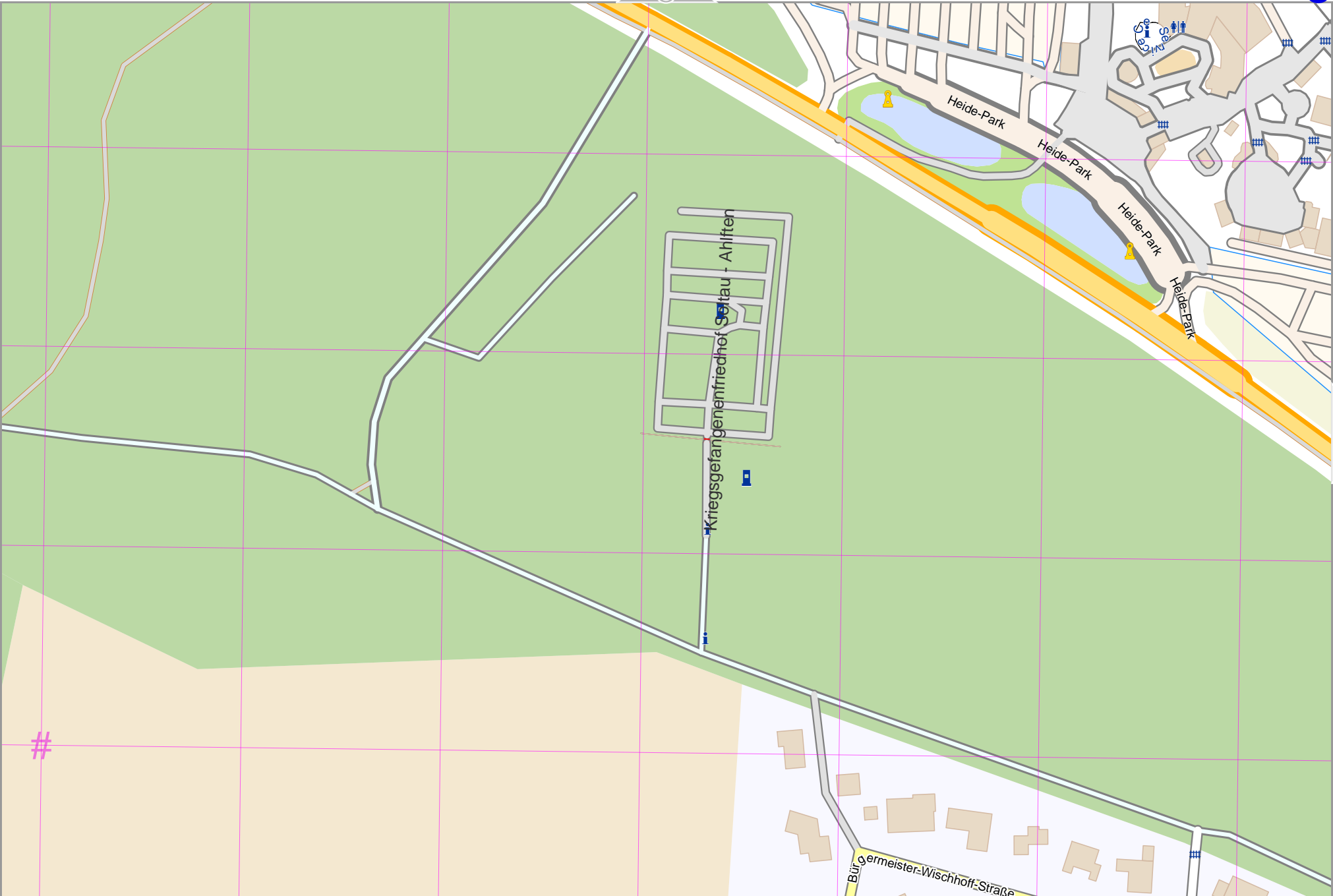
pdfmap_20240924_073244_Heide_Park_9.87926_53.0249_571.pdf

UTM: 32 U easting 559.40 km northing 5875.20 km
UTM-Grid-width = 100m

Heide Park

Map data © OpenStreetMap contributors

lon 9.86435 lat 53.01890 [nom. scale = 1 / 2500]



UTM: 32 U easting 558.00 km northing 5874.80 km
UTM-Grid-width = 100m

lon 9.87430 lat 53.02294

pdfmap_20240924_073244_Heide_Park_9.87926_53.0249_571.pdf

5

8

Heide Park

top

9

Map data © OpenStreetMap contributors

lon 9.88424 lat 53.02294



lon 9.87430 lat 53.01890 [nom. scale = 1 / 2500]

pdfmap_20240924_073244_Heide_Park_9.87926_53.0249_571.pdf

UTM: 32 U easting 558.70 km northing 5874.80 km
UTM-Grid-width = 100m

Heide Park

10

top

Map data © OpenStreetMap contributors

lon 9.88424 lat 53.01890 [nom. scale = 1 / 2500]

lon 9.89419 lat 53.02294

pdfmap_20240924_073244_Heide_Park_9.87926_53.0249_571.pdf

Große Aue

Heidbach

#

7

UTM: 32 U easting 559.40 km northing 5874.80 km
UTM-Grid-width = 100m