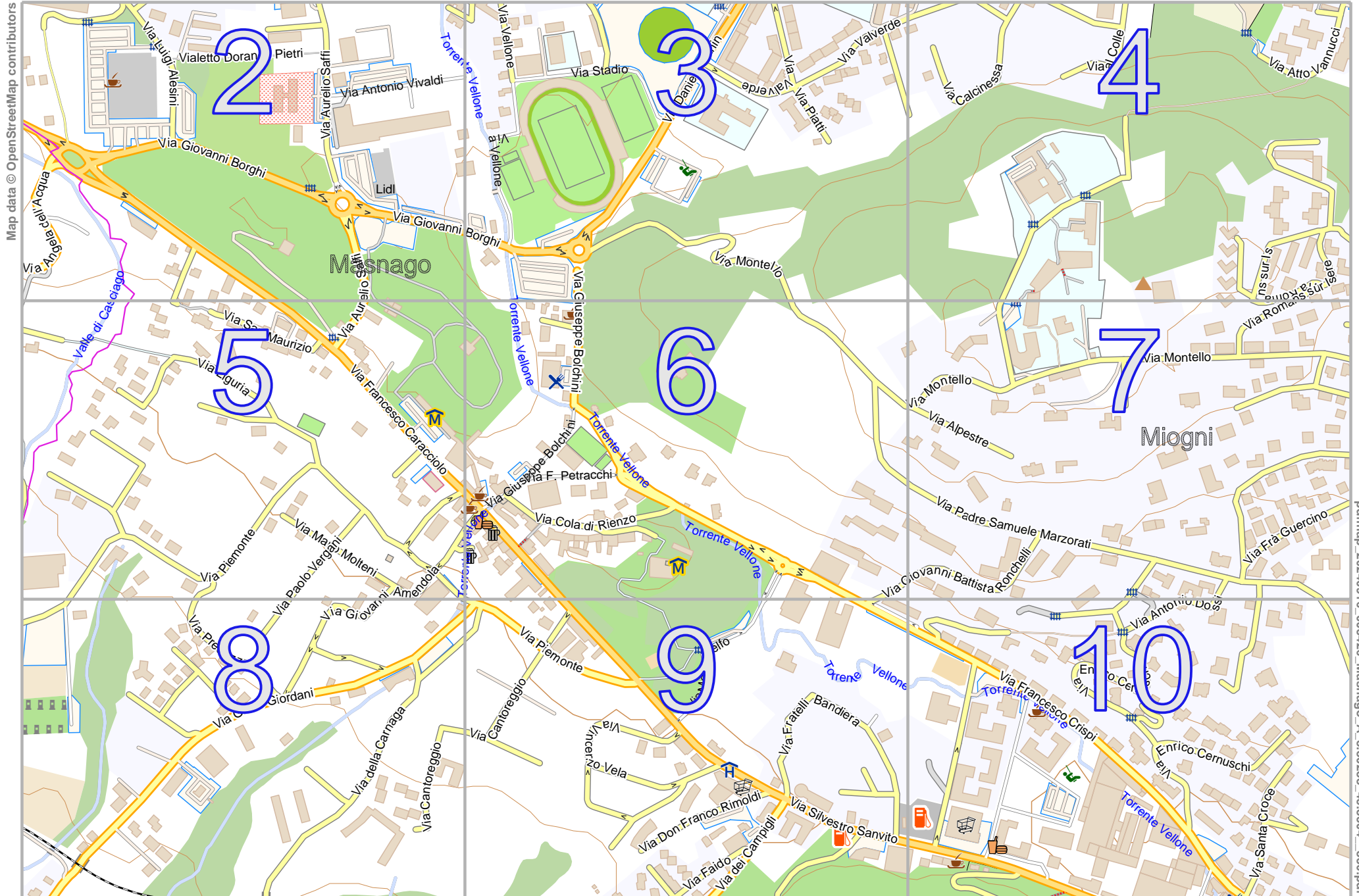


# Masnago A

lon 8.81577 lat 45.83654

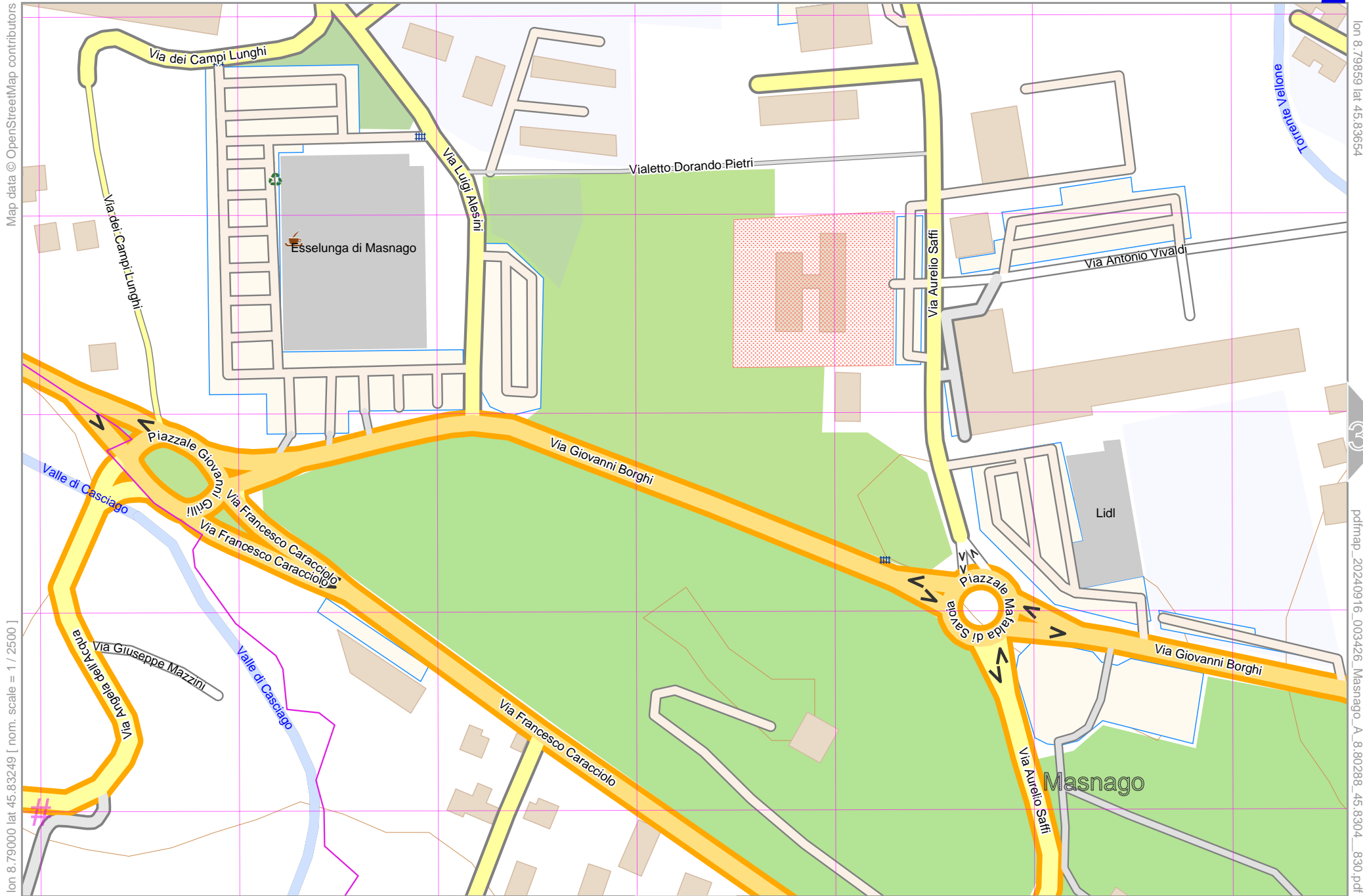


Map data © OpenStreetMap contributors

lon 8.79000 lat 45.82439  
[ nom. scale = 1 / 7500 ]

pdfmap\_20240916\_003426\_Masnago\_A\_8.80288\_45.8304\_830.pdf

# Masnago A



Map data © OpenStreetMap contributors

lon 8.79859 lat 45.83654

lon 8.79000 lat 45.83249 [ nom. scale = 1 / 2500 ]

pdfmap\_20240916\_003426\_Masnago\_A\_8.80288\_45.8304\_830.pdf

# UTM: 32 T easting 483.70 km northing 5075.50 km  
UTM-Grid-width = 100m  
Contour interval = 20m

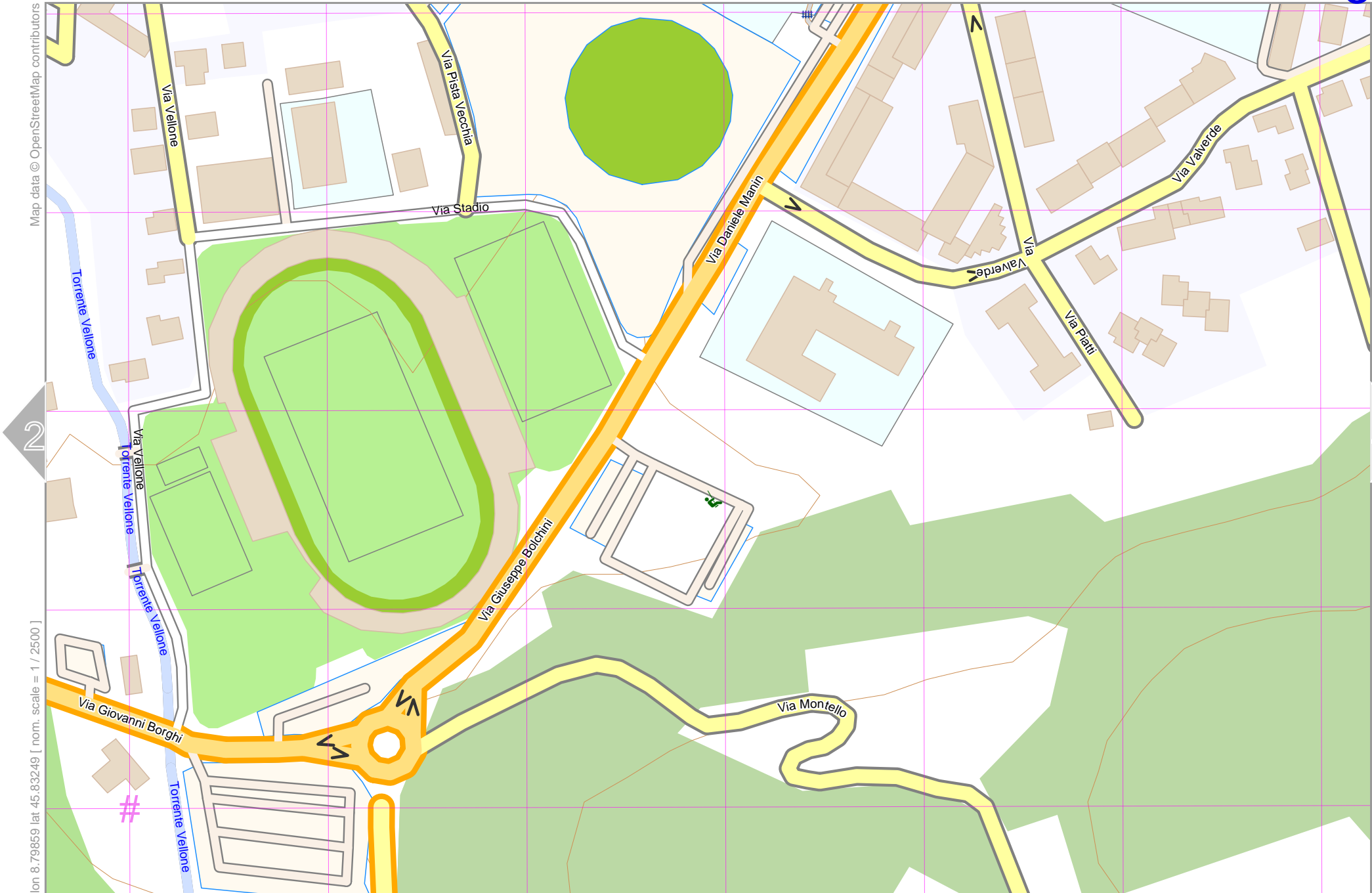
# Masnago A

3

top

Map data © OpenStreetMap contributors

lon 8.80718 lat 45.83654



2

4

lon 8.79859 lat 45.83249 [ nom. scale = 1 / 2500 ]

pdfmap\_20240916\_003426\_Masnago\_A\_8.80288\_45.8304\_830.pdf

6

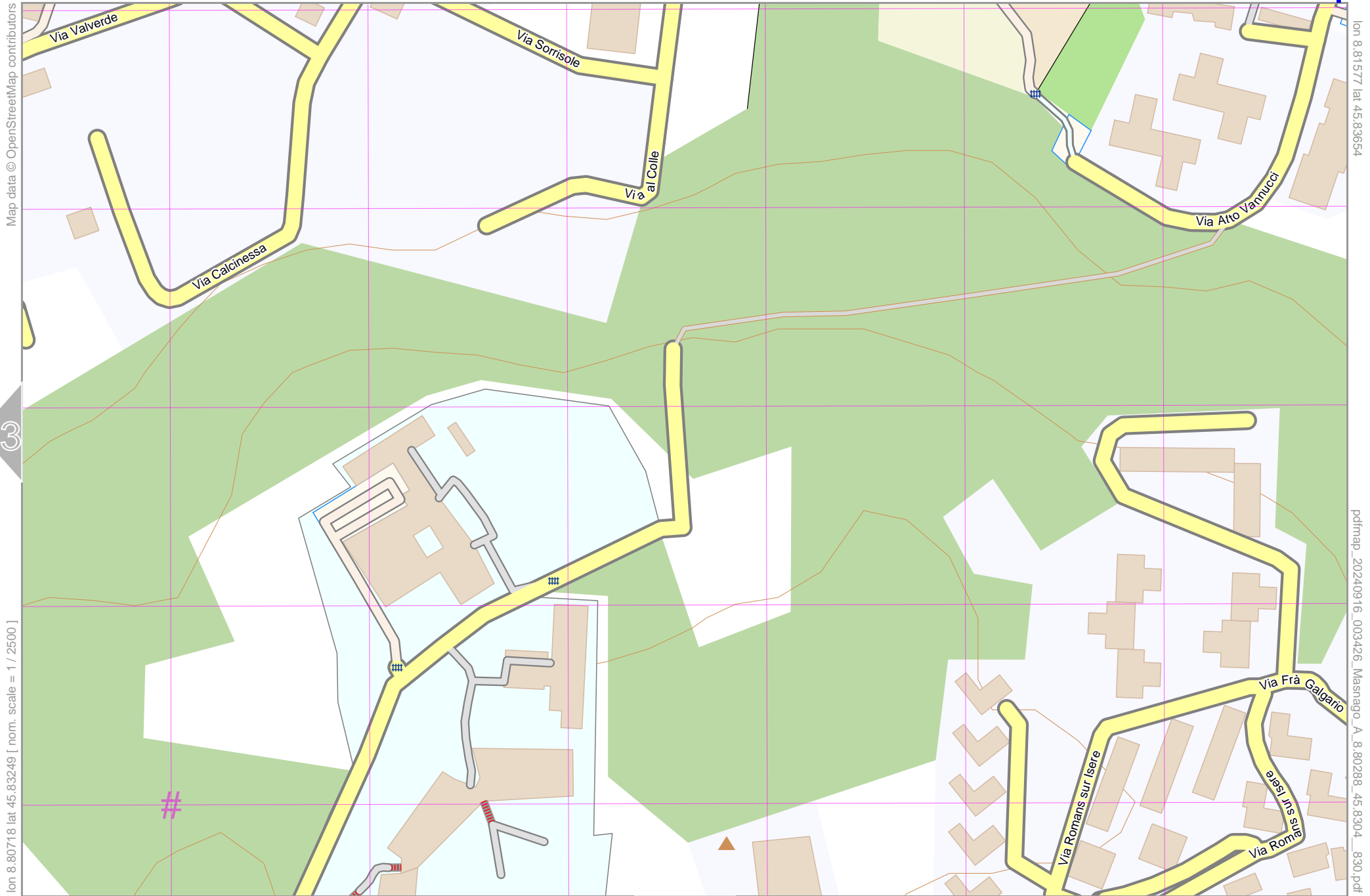
# UTM: 32 T easting 484.40 km northing 5075.50 km

UTM-Grid-width = 100m  
Contour interval = 20m

# Masnago A

top

4



Map data © OpenStreetMap contributors

lon 8.81577 lat 45.83654

lon 8.80718 lat 45.83249 [ nom. scale = 1 / 2500 ]

pdfmap\_20240916\_003426\_Masnago\_A\_8.80288\_45.8304\_830.pdf

# UTM: 32 T easting 485.10 km northing 5075.50 km  
UTM-Grid-width = 100m  
Contour interval = 20m



Map data © OpenStreetMap contributors

lon 8.79000 lat 45.82844 [ nom. scale = 1 / 2500 ]

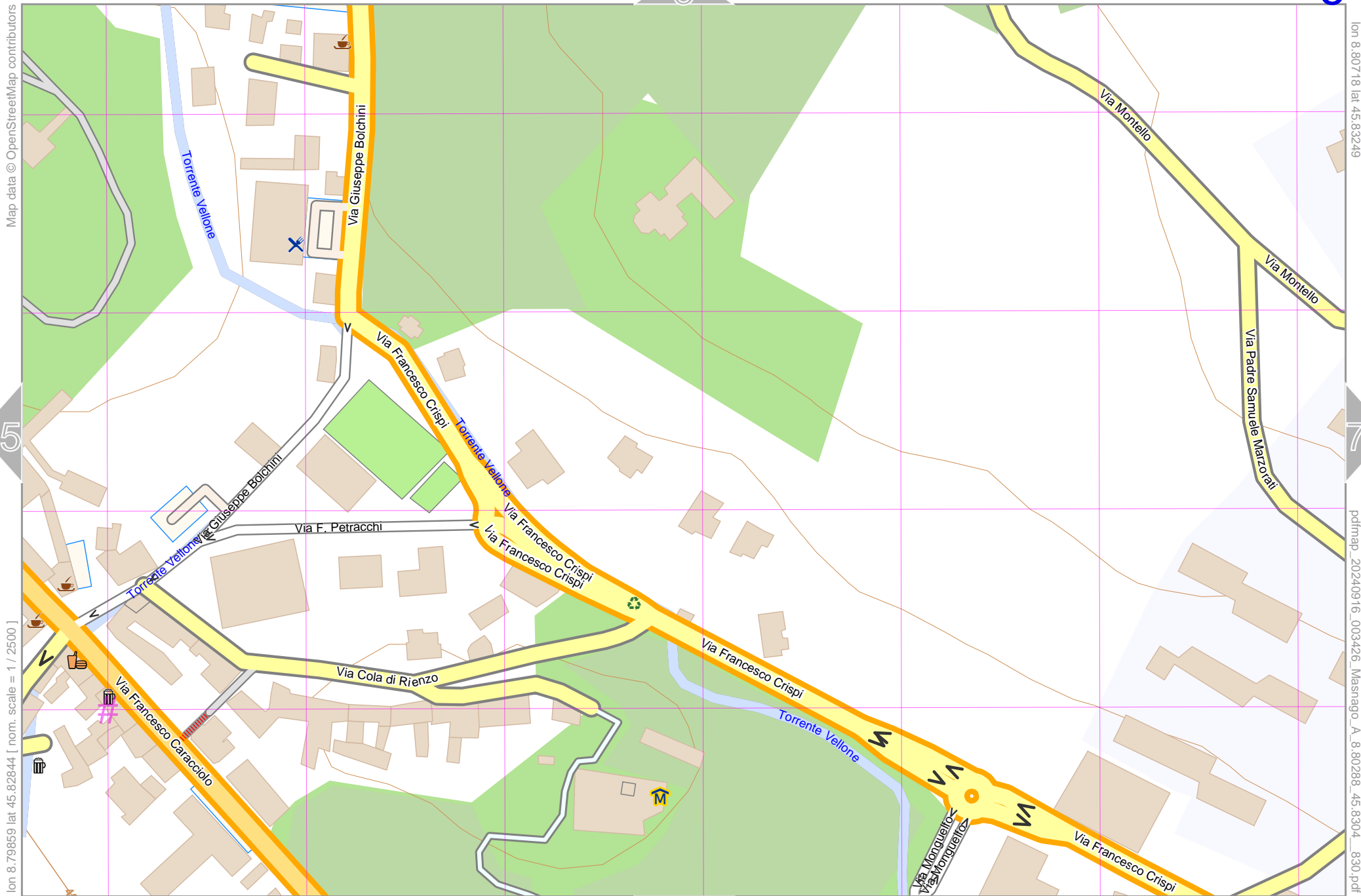


lon 8.79859 lat 45.83249

pdfmap\_20240916\_003426\_Masnago\_A\_8.80288\_45.8304\_830.pdf

# UTM: 32 T easting 483.70 km northing 5075.10 km  
 UTM-Grid-width = 100m  
 Contour interval = 20m

# Masnago A

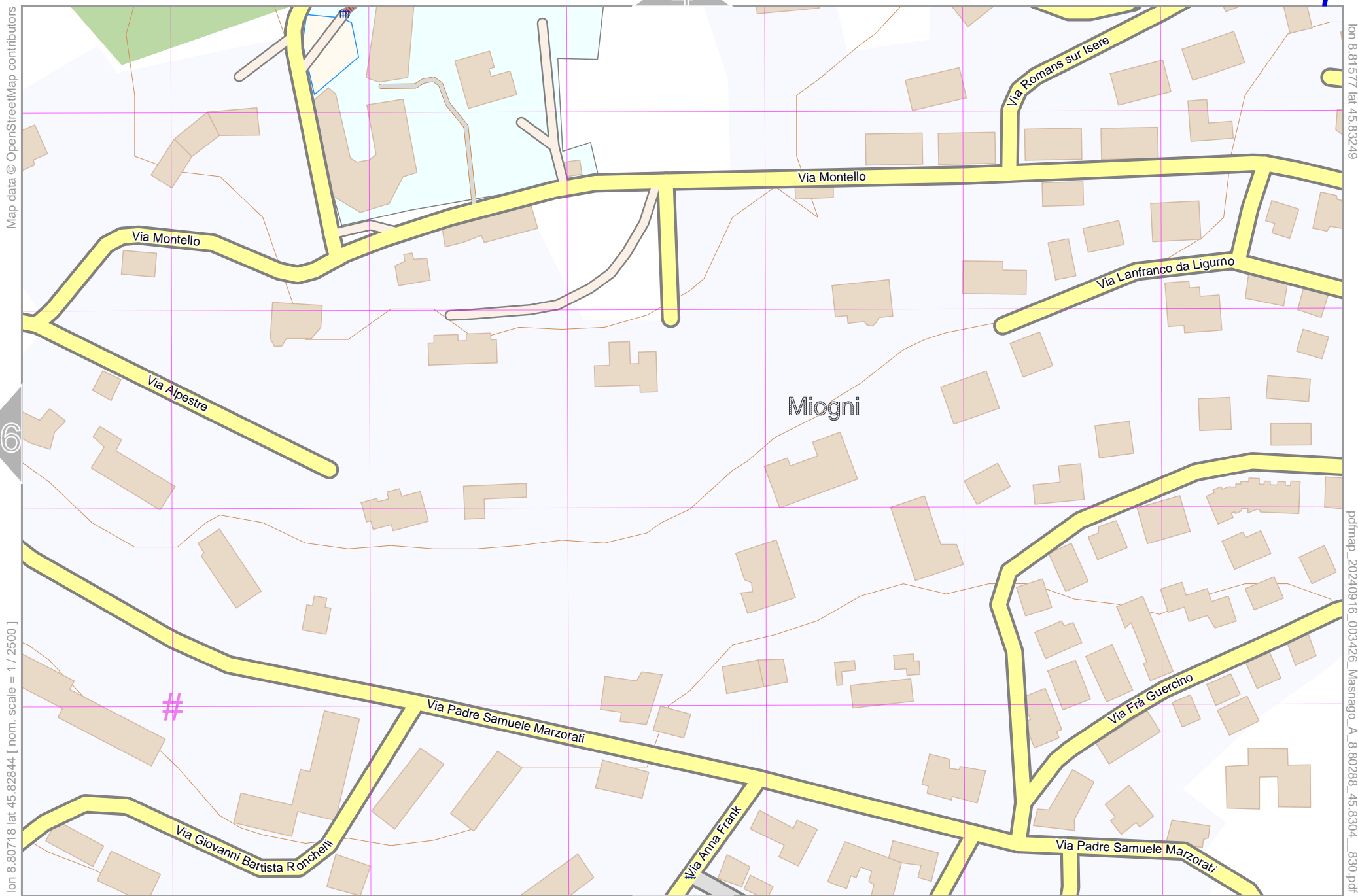


Map data © OpenStreetMap contributors

lon 8.79859 lat 45.82844 [ nom. scale = 1 / 2500 ]

# UTM: 32 T easting 484.40 km northing 5075.10 km  
UTM-Grid-width = 100m  
Contour interval = 20m

lon 8.80718 lat 45.83249 pdfmap\_20240916\_003426\_Masnago\_A\_8.80288\_45.8304\_830.pdf



Map data © OpenStreetMap contributors

lon 8.80718 lat 45.82844 [ nom. scale = 1 / 2500 ]

lon 8.81577 lat 45.83249

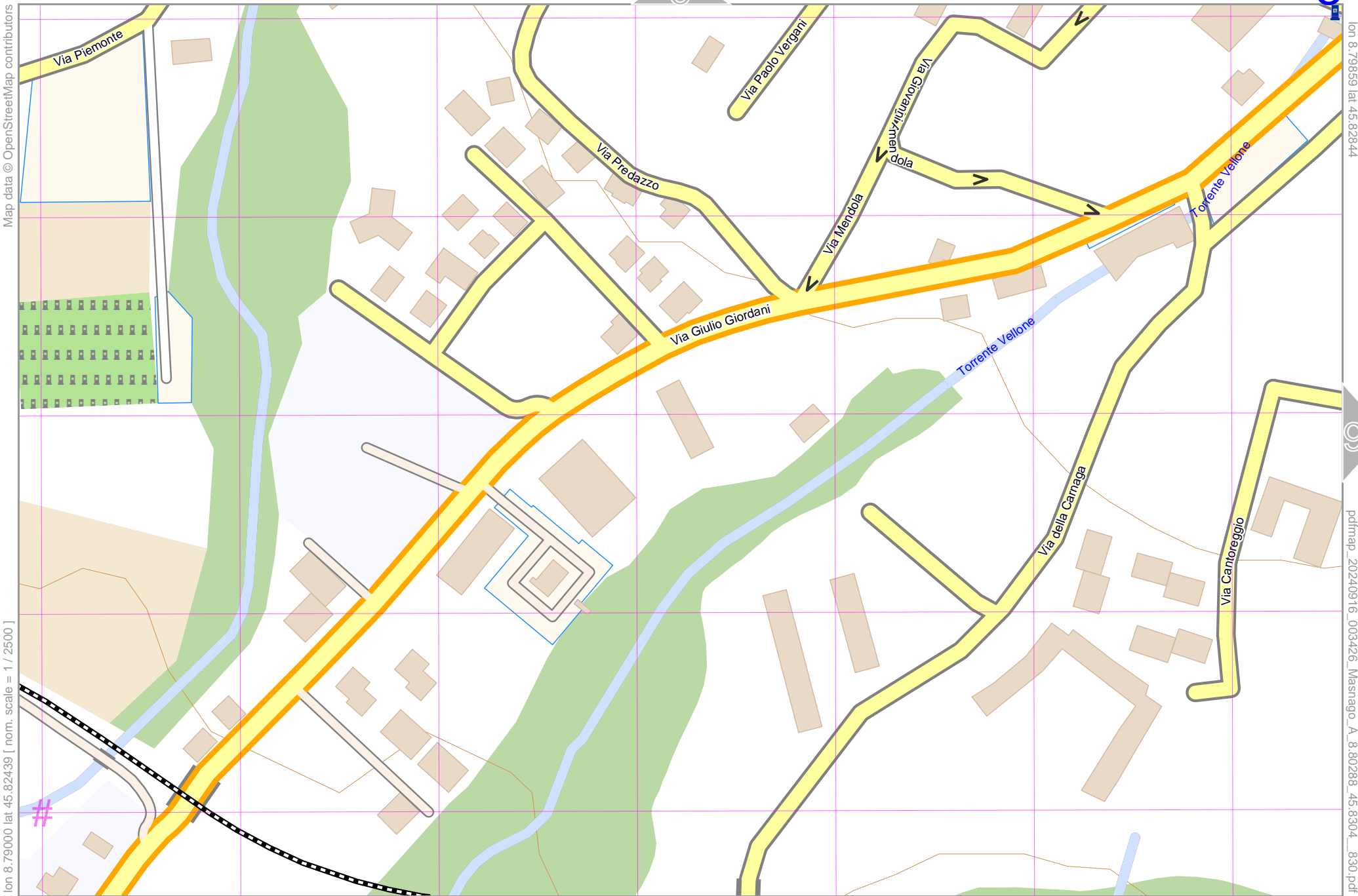
pdfmap\_20240916\_003426\_Masnago\_A\_8.80288\_45.8304\_830.pdf

# UTM: 32 T easting 485.10 km northing 5075.10 km

UTM-Grid-width = 100m  
Contour interval = 20m



# Masnago A



Map data © OpenStreetMap contributors

lon 8.79000 lat 45.82439 [ nom. scale = 1 / 2500 ]

lon 8.79859 lat 45.82844

pdfmap\_20240916\_003426\_Masnago\_A\_8.80288\_45.8304\_830.pdf

# UTM: 32 T easting 483.70 km northing 5074.60 km  
 UTM-Grid-width = 100m  
 Contour interval = 20m



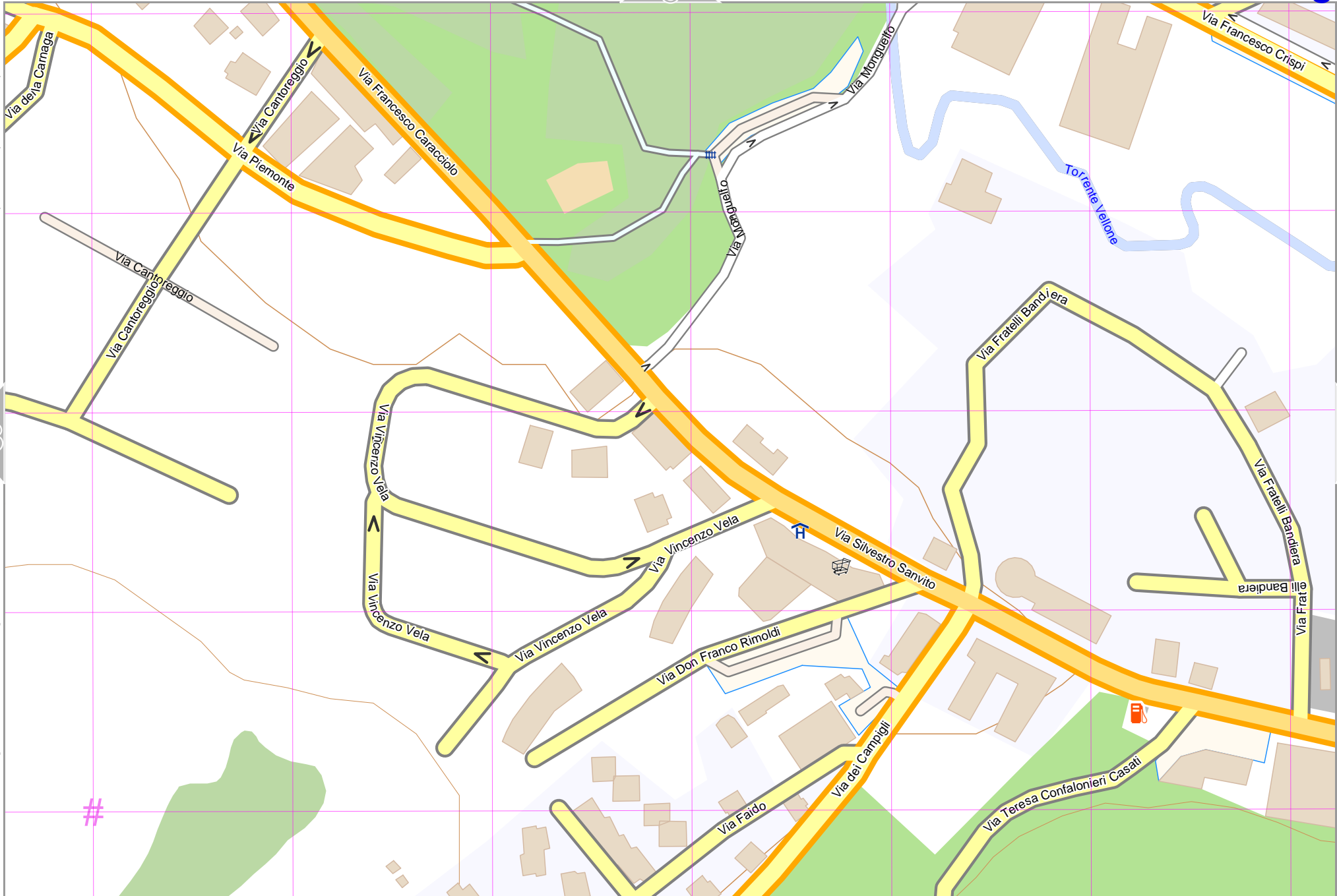
# Masnago A

Map data © OpenStreetMap contributors

lon 8.79859 lat 45.82439 [ nom. scale = 1 / 2500 ]

lon 8.80718 lat 45.82844

pdfmap\_20240916\_003426\_Masnago\_A\_8.80288\_45.8304\_830.pdf



# UTM: 32 T easting 484.40 km northing 5074.60 km  
 UTM-Grid-width = 100m  
 Contour interval = 20m

