

France_central

lon 3.47536 lat 49.05401


Map data CCBYSA2 fosm.org+osm.org contributors

2	3	4	5	6	7	8	9	10	11	12	13	14	15	16	17
18	19	20	21	22	23	24	25	26	27	28	29	30	31	32	33
34	35	36	37	38	39	40	41	42	43	44	45	46	47	48	49
50	51	52	53	54	55	56	57	58	59	60	61	62	63	64	65
66	67	68	69	70	71	72	73	74	75	76	77	78	79	80	81
82	83	84	85	86	87	88	89	90	91	92	93	94	95	96	97
98	99	100	101	102	103	104	105	106	107	108	109	110	111	112	113
114	115	116	117	118	119	120	121	122	123	124	125	126	127	128	129

pdfmap_20240910_094200_France_central_2.49967_48.5738_973.pdf

lon 1.52399 lat 48.09360
[nom. scale = 1 / 800000]

France_central



UTM: 31 U easting 392.00 km northing 5422.00 km
 UTM-Grid-width = 1000m

Map data CCBYSA2 fosm.org+osm.org contributors

lon 1.76791 lat 49.05401

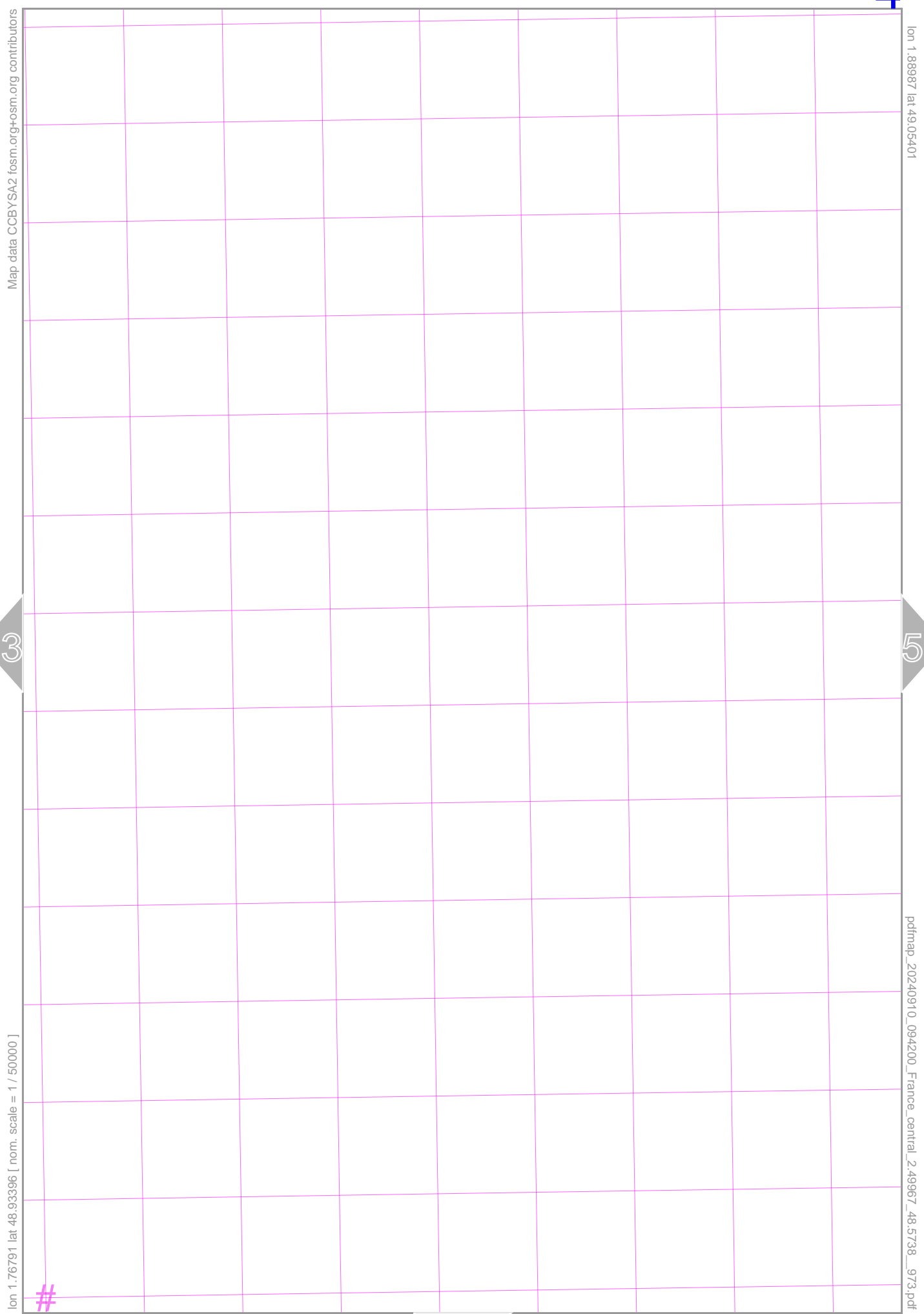
lon 1.64595 lat 48.93396 | nom. scale = 1 / 500000 |

pdfmap_20240910_094200_France_central_2.49967_48.5738_973.pdf


UTM: 31 U easting 401.00 km northing 5421.00 km
UTM-Grid-width = 1000m



France_central



UTM: 31 U easting 410.00 km northing 5421.00 km
 UTM-Grid-width = 1000m



4

6

#

21

UTM: 31 U easting 419.00 km northing 5421.00 km
 UTM-Grid-width = 1000m

Map data © OpenStreetMap contributors

lon 2.13379 lat 49.05401

5

7

[lon 2.01183 lat 48.93396 | nom. scale = 1 / 50000]

pdfmap_20240910_094200_France_central_2.49967_48.5738_973.pdf

#

UTM: 31 U easting 428.00 km northing 5421.00 km
UTM-Grid-width = 1000m

22

France_central

Map data © OpenStreetMap contributors

lon 2.25575 lat 49.05401

[lon 2.13379 lat 48.93396 | nom. scale = 1 / 50000]

pdfmap_20240910_094200_France_central_2.49967_48.5738_973.pdf

#

UTM: 31 U easting 437.00 km northing 5421.00 km
UTM-Grid-width = 1000m

Map data © OpenStreetMap contributors

lon 2.37771 lat 49.05401

[lon 2.25575 lat 48.93396 | nom. scale = 1 / 50000]

pdfmap_20240910_094200_France_central_2.49967_48.5738_973.pdf

UTM: 31 U easting 446.00 km northing 5421.00 km
UTM-Grid-width = 1000m

Map data © OpenStreetMap contributors

lon 2.49968 lat 49.05401

lon 2.37771 lat 48.93396 | nom. scale = 1 / 50000 |

pdfmap_20240910_094200_France_central_2.49967_48.5738_973.pdf

UTM: 31 U easting 455.00 km northing 5421.00 km
UTM-Grid-width = 1000m



#

Map data © OpenStreetMap contributors


lon 2.62164 lat 49.05401

lon 2.49968 lat 48.93396 | nom. scale = 1 / 500000 |

pdfmap_20240910_094200_France_central_2.49967_48.5738_973.pdf

#

UTM: 31 U easting 464.00 km northing 5421.00 km
UTM-Grid-width = 1000m



10

12

27

UTM: 31 U easting 473.00 km northing 5421.00 km
UTM-Grid-width = 1000m

Map data © OpenStreetMap contributors

lon 2.86556 lat 49.05401

lon 2.74360 lat 48.93396 | nom. scale = 1 / 500000 |

pdfmap_20240910_094200_France_central_2.49967_48.5738_973.pdf

#

UTM: 31 U easting 482.00 km northing 5421.00 km
UTM-Grid-width = 1000m

Map data © OpenStreetMap contributors

lon 2.98752 lat 49.05401

12

14

lon 2.86556 lat 48.93396 | nom. scale = 1 / 500000

pdfmap_20240910_094200_France_central_2.49967_48.5738_973.pdf

#

UTM: 31 U easting 491.00 km northing 5421.00 km
UTM-Grid-width = 1000m

29

Map data © OpenStreetMap contributors

lon 3.10948 lat 49.05401

13

15

lon 2.98752 lat 48.93396 | nom. scale = 1 / 500000

pdfmap_20240910_094200_France_central_2.49967_48.5738_973.pdf

#

UTM: 31 U easting 500.00 km northing 5421.00 km
UTM-Grid-width = 1000m

30

Map data © OpenStreetMap contributors

lon 3.23144 lat 49.05401

14

16

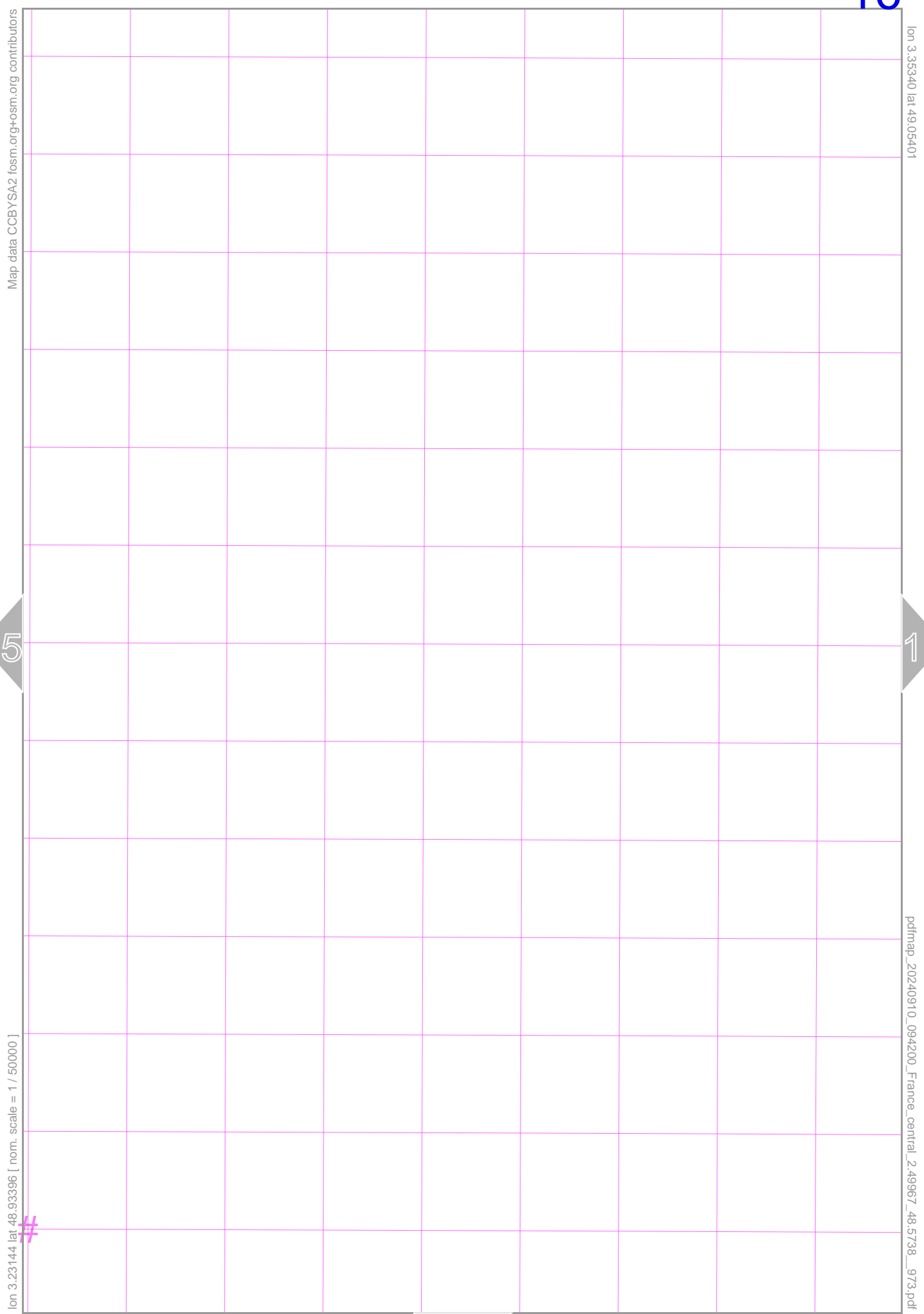
lon 3.10948 lat 48.93396 | nom. scale = 1 / 50000

pdfmap_20240910_094200_France_central_2.49967_48.5738_973.pdf

#

UTM: 31 U easting 509.00 km northing 5421.00 km
UTM-Grid-width = 1000m

31



Map data CCBYSA2 fosm.org+osm.org contributors

lon 3.35340 lat 49.05401

15

17

lon 3.23144 lat 48.93396 | nom. scale = 1 / 50000 |

pdfmap_20240910_094200_France_central_2.49967_48.5738_973.pdf

UTM: 31 U easting 517.00 km northing 5421.00 km
UTM-Grid-width = 1000m

32

Map data © OpenStreetMap contributors

lon 3.47536 lat 49.05401

16

lon 3.35340 lat 48.93396 | nom. scale = 1 / 50000 |

pdfmap_20240910_094200_France_central_2.49967_48.5738_973.pdf

#

UTM: 31 U easting 526.00 km northing 5421.00 km
UTM-Grid-width = 1000m

33

Map data CC BY SA 2 f os m. org + os m. org contributors

lon 1.64595 lat 48.93396

[lon 1.52399 lat 48.81397 | nom. scale = 1 / 50000]

pdfmap_20240910_094200_France_central_2.49967_48.5738_973.pdf

#

UTM: 31 U easting 392.00 km northing 5408.00 km
UTM-Grid-width = 1000m

Map data CC BY-SA 2.0 fosm.org+osm.org contributors

lon 1.76791 lat 48.93396

18

20


lon 1.64595 lat 48.81391 [nom. scale = 1 / 50000]

pdfmap_20240910_094200_France_central_2.49967_48.5738_973.pdf

#

UTM: 31 U easting 401.00 km northing 5408.00 km
UTM-Grid-width = 1000m

35



Map data CCBYSA2 fosm.org+osm.org contributors

lon 1.88987 lat 48.93396

19


21

lon 1.76791 lat 48.81391 [nom. scale = 1 / 50000]

pdfmap_20240910_094200_France_central_2.49967_48.5738_973.pdf

#

UTM: 31 U easting 410.00 km northing 5408.00 km
UTM-Grid-width = 1000m



#

lon 1.88987 lat 48.81397 [nom. scale = 1 / 50000]

pdfmap_20240910_094200_France_central_2.49967_48.5738_973.pdf

UTM: 31 U easting 419.00 km northing 5408.00 km
UTM-Grid-width = 1000m

Map data © OpenStreetMap contributors


lon 2.13379 lat 48.93396


lon 2.01183 lat 48.81391 [nom. scale = 1 / 50000]

pdfmap_20240910_094200_France_central_2.49967_48.5738_973.pdf

#

UTM: 31 U easting 428.00 km northing 5408.00 km
UTM-Grid-width = 1000m





23

25

#

40

UTM: 31 U easting 446.00 km northing 5408.00 km
UTM-Grid-width = 1000m

Map data © OpenStreetMap contributors

lon 2.49968 lat 48.93396

24

26

lon 2.37771 lat 48.81391 [nom. scale = 1 / 50000]

pdfmap_20240910_094200_France_central_2.49967_48.5738_973.pdf

UTM: 31U easting 455.00 km northing 5407.00 km
UTM-Grid-width = 1000m

41

Map data © OpenStreetMap contributors

lon 2.62164 lat 48.93396

25

27

lon 2.49968 lat 48.81391 [nom. scale = 1 / 50000]

pdfmap_20240910_094200_France_central_2.49967_48.5738_973.pdf

#

UTM: 31 U easting 464.00 km northing 5407.00 km
UTM-Grid-width = 1000m

Map data CC BY SA 2 fosm.org+osm.org contributors

lon 2.74360 lat 48.93396

26

28

[lon 2.62164 lat 48.81391 | nom. scale = 1 / 500000]

pdfmap_20240910_094200_France_central_2.49967_48.5738_973.pdf

#

UTM: 31 U easting 473.00 km northing 5407.00 km
UTM-Grid-width = 1000m

43

Map data CC BY SA 2 f os m. org + os m. org contributors

lon 2.86556 lat 48.93396

27

29

lon 2.74360 lat 48.81391 [nom. scale = 1 / 50000]

pdfmap_20240910_094200_France_central_2.49967_48.5738_973.pdf

#

UTM: 31 U easting 482.00 km northing 5407.00 km
UTM-Grid-width = 1000m

44

Map data CC BY SA 2 f os m. org + os m. org contributors

lon 2.98752 lat 48.93396

28

30

lon 2.86556 lat 48.81391 [nom. scale = 1 / 50000]

pdfmap_20240910_094200_France_central_2.49967_48.5738_973.pdf

#

UTM: 31 U easting 491.00 km northing 5407.00 km
UTM-Grid-width = 1000m

45

Map data CC BY SA 2 fosm.org+osm.org contributors

lon 3.10948 lat 48.93396

29

31

lon 2.98752 lat 48.81391 [nom. scale = 1 / 500000]

pdfmap_20240910_094200_France_central_2.49967_48.5738_973.pdf

#

UTM: 31 U easting 500.00 km northing 5407.00 km
UTM-Grid-width = 1000m

Map data CC BY SA 2 fosm.org+osm.org contributors

lon 3.23144 lat 48.93396

lon 3.10948 lat 48.81391 [nom. scale = 1 / 50000]

pdfmap_20240910_094200_France_central_2.49967_48.5738_973.pdf

#

Map data © OpenStreetMap contributors

lon 3.35340 lat 48.93396

31

33

lon 3.23144 lat 48.81391 [nom. scale = 1 / 50000]

pdfmap_20240910_094200_France_central_2.49967_48.5738_973.pdf

UTM: 31 U easting 517.00 km northing 5407.00 km
UTM-Grid-width = 1000m

48

Map data CC BY SA 2 fosm.org+osm.org contributors

lon 3.47536 lat 48.93396

32

lon 3.35340 lat 48.81391 [nom. scale = 1 / 50000]

pdfmap_20240910_094200_France_central_2.49967_48.5738_973.pdf

UTM: 31 U easting 526.00 km northing 5407.00 km
UTM-Grid-width = 1000m

Map data © OpenStreetMap contributors

lon 1.64595 lat 48.81391

[lon 1.52399 lat 48.69386 | nom. scale = 1 / 50000]

pdfmap_20240910_094200_France_central_2.49967_48.5738_973.pdf

#

UTM: 31 U easting 392.00 km northing 5395.00 km
UTM-Grid-width = 1000m

Map data © OpenStreetMap contributors


lon 1.76791 lat 48.81391

lon 1.64595 lat 48.69386 | nom. scale = 1 / 50000 |

pdfmap_20240910_094200_France_central_2.49967_48.5738_973.pdf

#

UTM: 31 U easting 401.00 km northing 5395.00 km
UTM-Grid-width = 1000m



Map data CCBYSA2 fism.org+osm.org contributors

lon 1.88987 lat 48.81391

35

37

lon 1.76791 lat 48.69386 | nom. scale = 1 / 50000 |

pdfmap_20240910_094200_France_central_2.49967_48.5738_973.pdf

#

UTM: 31 U easting 410.00 km northing 5395.00 km
UTM-Grid-width = 1000m

Map data CCBYSA2 fosm.org+osm.org contributors

lon 2.01183 lat 48.81391

36

38

lon 1.88987 lat 48.69386 | nom. scale = 1 / 500000 |

pdfmap_20240910_094200_France_central_2.49967_48.5738_973.pdf

#

UTM: 31 U easting 419.00 km northing 5395.00 km
UTM-Grid-width = 1000m

Map data © OpenStreetMap contributors

lon 2.13379 lat 48.81391

37

39

[lon 2.01183 lat 48.69386 | nom. scale = 1 / 500000]

pdfmap_20240910_094200_France_central_2.49967_48.5738_973.pdf

#

UTM: 31 U easting 428.00 km northing 5394.00 km
UTM-Grid-width = 1000m

Map data © OpenStreetMap contributors

lon 2.25575 lat 48.81391

38

40

lon 2.13379 lat 48.69386 | nom. scale = 1 / 500000 |

pdfmap_20240910_094200_France_central_2.49967_48.5738_973.pdf

#

UTM: 31 U easting 437.00 km northing 5394.00 km
UTM-Grid-width = 1000m

Map data CCBYSA2 fosm.org+osm.org contributors

lon 2.37771 lat 48.81391

39

41

lon 2.25575 lat 48.69386 | nom. scale = 1 / 500000]

pdfmap_20240910_094200_France_central_2.49967_48.5738_973.pdf

#

UTM: 31 U easting 446.00 km northing 5394.00 km
UTM-Grid-width = 1000m

Map data © OpenStreetMap contributors

lon 2.49968 lat 48.81391

40

42

lon 2.37771 lat 48.69386 | nom. scale = 1 / 500000 |

pdfmap_20240910_094200_France_central_2.49967_48.5738_973.pdf

#

UTM: 31 U easting 455.00 km northing 5394.00 km
UTM-Grid-width = 1000m

Map data © OpenStreetMap contributors

lon 2.62164 lat 48.81391

41

43

lon 2.49968 lat 48.69386 | nom. scale = 1 / 500000 |

pdfmap_20240910_094200_France_central_2.49967_48.5738_973.pdf

#

UTM: 31 U easting 464.00 km northing 5394.00 km
UTM-Grid-width = 1000m

Map data CCBYSA2 fosm.org+osm.org contributors

lon 2.74360 lat 48.81391

42

44

lon 2.62164 lat 48.69386 [nom. scale = 1 / 500000]

pdfmap_20240910_094200_France_central_2.49967_48.5738_973.pdf

#

UTM: 31 U easting 473.00 km northing 5394.00 km
UTM-Grid-width = 1000m

59

Map data © OpenStreetMap contributors

lon 2.86556 lat 48.81391

43

45

[lon 2.74360 lat 48.69386 | nom. scale = 1 / 50000]

pdfmap_20240910_094200_France_central_2.49967_48.5738_973.pdf

#

UTM: 31 U easting 482.00 km northing 5394.00 km
UTM-Grid-width = 1000m

60


Map data © OpenStreetMap contributors

lon 2.98752 lat 48.81391

lon 2.86556 lat 48.69386 | nom. scale = 1 / 500000 |

pdfmap_20240910_094200_France_central_2.49967_48.5738_973.pdf

#



Map data CCBYSA2 fosm.org+osm.org contributors

lon 3.10948 lat 48.81391

lon 2.98752 lat 48.69386 | nom. scale = 1 / 500000 |

pdfmap_20240910_094200_France_central_2.49967_48.5738_973.pdf

UTM: 31 U easting 500.00 km northing 5394.00 km
UTM-Grid-width = 1000m

Map data © OpenStreetMap contributors

lon 3.23144 lat 48.81391

46

48

[nom. scale = 1 / 50000]
lon 3.10948 lat 48.69386

pdfmap_20240910_094200_France_central_2.49967_48.5738_973.pdf

#

UTM: 31 U easting 509.00 km northing 5394.00 km
UTM-Grid-width = 1000m

63

Map data © OpenStreetMap contributors

lon 3.35340 lat 48.81391

47

49

lon 3.23144 lat 48.69386 [nom. scale = 1 / 50000]

pdfmap_20240910_094200_France_central_2.49967_48.5738_973.pdf

#

UTM: 31 U easting 518.00 km northing 5394.00 km
UTM-Grid-width = 1000m

Map data © OpenStreetMap contributors

lon 3.47536 lat 48.81391

lon 3.35340 lat 48.69386 | nom. scale = 1 / 500000 |

pdfmap_20240910_094200_France_central_2.49967_48.5738_973.pdf

#

UTM: 31 U easting 527.00 km northing 5394.00 km
UTM-Grid-width = 1000m

Map data CCBYSA2 fosm.org+osm.org contributors

lon 1.64595 lat 48.69386

lon 1.52399 lat 48.57381 [nom. scale = 1 / 50000]

pdfmap_20240910_094200_France_central_2.49967_48.5738_973.pdf

#

Map data CCBYSA2 fosm.org+osm.org contributors

lon 1.76791 lat 48.69386

lon 1.64595 lat 48.57381 [nom. scale = 1 / 50000]

pdfmap_20240910_094200_France_central_2.49967_48.5738_973.pdf

UTM: 31 U easting 401.00 km northing 5381.00 km
UTM-Grid-width = 1000m

Map data © OpenStreetMap contributors

lon 1.88987 lat 48.69386

lon 1.76791 lat 48.57381 [nom. scale = 1 / 50000]

pdfmap_20240910_094200_France_central_2.49967_48.5738_973.pdf

#

UTM: 31 U easting 410.00 km northing 5381.00 km
UTM-Grid-width = 1000m

Map data CC BY SA 2 f os m. org+osm. org contributors

lon 2.01183 lat 48.69386

52

54

lon 1.86987 lat 48.57381 [nom. scale = 1 / 50000]

pdfmap_20240910_094200_France_central_2.49967_48.5738_973.pdf

#

UTM: 31 U easting 419.00 km northing 5381.00 km
UTM-Grid-width = 1000m

Map data © OpenStreetMap contributors

lon 2.13379 lat 48.69386

53

55

[nom. scale = 1 / 50000]
lon 2.01183 lat 48.57381

pdfmap_20240910_094200_France_central_2.49967_48.5738_973.pdf

#

UTM: 31 U easting 428.00 km northing 5381.00 km
UTM-Grid-width = 1000m

Map data © OpenStreetMap contributors

lon 2.25575 lat 48.69386

lon 2.13379 lat 48.57381 [nom. scale = 1 / 50000]

pdfmap_20240910_094200_France_central_2.49967_48.5738_973.pdf

#

Map data CCBYSA2 fosm.org+osm.org contributors

lon 2.37771 lat 48.69386

lon 2.25575 lat 48.57381 [nom. scale = 1 / 50000]

pdfmap_20240910_094200_France_central_2.49967_48.5738_973.pdf

#

UTM: 31 U easting 446.00 km northing 5381.00 km
UTM-Grid-width = 1000m

Map data © OpenStreetMap contributors

lon 2.49968 lat 48.69386

lon 2.37771 lat 48.57381 [nom. scale = 1 / 50000]

pdfmap_20240910_094200_France_central_2.49967_48.5738_973.pdf

#


Map data © OpenStreetMap contributors

lon 2.62164 lat 48.69386

lon 2.49968 lat 48.57381 [nom. scale = 1 / 50000]

pdfmap_20240910_094200_France_central_2.49967_48.5738_973.pdf

#



Map data CCBYSA2 fosm.org+osm.org contributors

lon 2.74360 lat 48.69386

58

60

lon 2.62164 lat 48.57381 [nom. scale = 1 / 50000]

pdfmap_20240910_094200_France_central_2.49967_48.5738_973.pdf

UTM: 31 U easting 473.00 km northing 5381.00 km
UTM-Grid-width = 1000m

75

Map data CCBYSA2 fism.org+osm.org contributors

lon 2.86556 lat 48.69386

59

61

lon 2.74360 lat 48.57381 [nom. scale = 1 / 50000]

pdfmap_20240910_094200_France_central_2.49967_48.5738_973.pdf

#

UTM: 31 U easting 482.00 km northing 5381.00 km
UTM-Grid-width = 1000m

Map data © OpenStreetMap contributors

lon 2.98752 lat 48.69386

lon 2.86556 lat 48.57381 [nom. scale = 1 / 50000]

pdfmap_20240910_094200_France_central_2.49967_48.5738_973.pdf

#

Map data © OpenStreetMap contributors

lon 3.10948 lat 48.69386

lon 2.98752 lat 48.57381 [nom. scale = 1 / 50000]

pdfmap_20240910_094200_France_central_2.49967_48.5738_973.pdf

#

Map data CCBYSA2 fism.org+osm.org contributors

lon 3.23144 lat 48.69386

lon 3.10948 lat 48.57381 [nom. scale = 1 / 50000]

pdfmap_20240910_094200_France_central_2.49967_48.5738_973.pdf

#

Map data © OpenStreetMap contributors

lon 3.35340 lat 48.69386

63

65

lon 3.23144 lat 48.57381 [nom. scale = 1 / 50000]

pdfmap_20240910_094200_France_central_2.49967_48.5738_973.pdf

#

UTM: 31 U easting 518.00 km northing 5381.00 km
UTM-Grid-width = 1000m

Map data © OpenStreetMap contributors

lon 3.47536 lat 48.69386

lon 3.36340 lat 48.57381 [nom. scale = 1 / 50000]

pdfmap_20240910_094200_France_central_2.49967_48.5738_973.pdf

#

UTM: 31 U easting 527.00 km northing 5381.00 km
UTM-Grid-width = 1000m

Map data CC BY SA 2 f os m. org+ os m. org contributors

lon 1.64595 lat 48.57381

[lon 1.52399 lat 48.45376 | nom. scale = 1 / 500000]

#

pdfmap_20240910_094200_France_central_2.49967_48.5738_973.pdf

Map data CC BY SA 2 f os m. org + os m. org contributors

lon 1.76791 lat 48.57381

lon 1.64595 lat 48.45376 [nom. scale = 1 / 50000]

pdfmap_20240910_094200_France_central_2.49967_48.5738_973.pdf

UTM: 31 U easting 400.00 km northing 5368.00 km
UTM-Grid-width = 1000m

Map data © OpenStreetMap contributors

lon 1.88987 lat 48.57381

[# lon 1.76791 lat 48.45376 | nom. scale = 1 / 50000]

pdfmap_20240910_094200_France_central_2.49967_48.5738_973.pdf

UTM: 31 U easting 409.00 km northing 5368.00 km
UTM-Grid-width = 1000m

Map data © OpenStreetMap contributors

lon 2.01183 lat 48.57381

68

70

lon 1.88987 lat 48.45376 | nom. scale = 1 / 50000 |

pdfmap_20240910_094200_France_central_2.49967_48.5738_973.pdf

UTM: 31 U easting 418.00 km northing 5368.00 km
UTM-Grid-width = 1000m

Map data © OpenStreetMap contributors

lon 2.13379 lat 48.57381



lon 2.01183 lat 48.45376 | nom. scale = 1 / 50000

pdfmap_20240910_094200_France_central_2.49967_48.5738_973.pdf

UTM: 31 U easting 427.00 km northing 5368.00 km
UTM-Grid-width = 1000m

Map data © OpenStreetMap contributors

lon 2.25575 lat 48.57381

lon 2.13379 lat 48.45376 | nom. scale = 1 / 50000 |

pdfmap_20240910_094200_France_central_2.49967_48.5738_973.pdf

UTM: 31 U easting 436.00 km northing 5368.00 km
UTM-Grid-width = 1000m

Map data CCBYSA2 fosm.org+osm.org contributors

lon 2.37771 lat 48.57381

71

73

lon 2.25575 lat 48.45376 | nom. scale = 1 / 500000]

pdfmap_20240910_094200_France_central_2.49967_48.5738_973.pdf

UTM: 31 U easting 445.00 km northing 5368.00 km
UTM-Grid-width = 1000m

Map data CCBYSA2 fosm.org+osm.org contributors

lon 2.49968 lat 48.57381

72

74

[lon 2.37771 lat 48.45376 | nom. scale = 1 / 50000]

pdfmap_20240910_094200_France_central_2.49967_48.5738_973.pdf

UTM: 31 U easting 454.00 km northing 5367.00 km
UTM-Grid-width = 1000m

Map data © OpenStreetMap contributors

lon 2.62164 lat 48.57381

73

75

lon 2.49968 lat 48.45376 | nom. scale = 1 / 500000 |

pdfmap_20240910_094200_France_central_2.49967_48.5738_973.pdf

#

UTM: 31 U easting 464.00 km northing 5367.00 km
UTM-Grid-width = 1000m

Map data © OpenStreetMap contributors

lon 2.74360 lat 48.57381

74

76

lon 2.62164 lat 48.45376 | nom. scale = 1 / 500000]

pdfmap_20240910_094200_France_central_2.49967_48.5738_973.pdf

#

UTM: 31 U easting 473.00 km northing 5367.00 km
UTM-Grid-width = 1000m

Map data CC BY SA 2 f os m. org + os m. org contributors

lon 2.86556 lat 48.57381

75

77

lon 2.74360 lat 48.45376 | nom. scale = 1 / 500000]

pdfmap_20240910_094200_France_central_2.49967_48.5738_973.pdf

#

UTM: 31 U easting 482.00 km northing 5367.00 km
UTM-Grid-width = 1000m

Map data CC BY SA 2 fosm.org+osm.org contributors

lon 2.98752 lat 48.57381

76

78

lon 2.86556 lat 48.45376 | nom. scale = 1 / 500000]

pdfmap_20240910_094200_France_central_2.49967_48.5738_973.pdf

#

UTM: 31 U easting 491.00 km northing 5367.00 km
UTM-Grid-width = 1000m

93

Map data CC BY SA 2 f os m. org + os m. org contributors

lon 3.10948 lat 48.57381

77

79

[lon 2.98752 lat 48.45376 | nom. scale = 1 / 500000]

pdfmap_20240910_094200_France_central_2.49967_48.5738_973.pdf

#

UTM: 31 U easting 500.00 km northing 5367.00 km
UTM-Grid-width = 1000m

Map data CC BY SA 2 f os m. org + os m. org contributors

lon 3.23144 lat 48.57381

78


80

lon 3.10948 lat 48.45376 | nom. scale = 1 / 500000]

pdfmap_20240910_094200_France_central_2.49967_48.5738_973.pdf

#

UTM: 31 U easting 509.00 km northing 5367.00 km
UTM-Grid-width = 1000m



Map data CC BY SA 2.0 fosm.org+osm.org contributors

lon 3.35340 lat 48.57381

79

80

lon 3.23144 lat 48.45376 | nom. scale = 1 / 50000 |

pdfmap_20240910_094200_France_central_2.49967_48.5738_973.pdf

#

UTM: 31 U easting 518.00 km northing 5367.00 km
UTM-Grid-width = 1000m

96

Map data CC BY SA 2 f os m. org + os m. org contributors

lon 3.47536 lat 48.57381

lon 3.35340 lat 48.45376 | nom. scale = 1 / 500000 |

pdfmap_20240910_094200_France_central_2.49967_48.5738_973.pdf

#

UTM: 31 U easting 527.00 km northing 5367.00 km
UTM-Grid-width = 1000m

Map data © OpenStreetMap contributors

lon 1.64595 lat 48.45376

[lon 1.52399 lat 48.33370 | nom. scale = 1 / 50000]

pdfmap_20240910_094200_France_central_2.49967_48.5738_973.pdf

#

Map data © OpenStreetMap contributors

lon 1.76791 lat 48.45376

lon 1.64595 lat 48.33370 [norm. scale = 1 / 50000]

pdfmap_20240910_094200_France_central_2.49967_48.5738_973.pdf

#

UTM: 31 U easting 400.00 km northing 5355.00 km
UTM-Grid-width = 1000m

Map data © OpenStreetMap contributors

lon 1.88987 lat 48.45376

lon 1.76791 lat 48.33370 [nom. scale = 1 / 50000]

pdfmap_20240910_094200_France_central_2.49967_48.5738_973.pdf

#

UTM: 31 U easting 409.00 km northing 5355.00 km
UTM-Grid-width = 1000m

Map data CCBYSA2 fosm.org+osm.org contributors

lon 2.01183 lat 48.45376

lon 1.88987 lat 48.33370 [nom. scale = 1 / 50000]

pdfmap_20240910_094200_France_central_2.49967_48.5738_973.pdf

UTM: 31 U easting 418.00 km northing 5354.00 km
UTM-Grid-width = 1000m

Map data CC BY SA 2 f os m. org+ os m. org contributors

lon 2.13379 lat 48.45376

lon 2.01183 lat 48.33370 [nom. scale = 1 / 50000]

pdfmap_20240910_094200_France_central_2.49967_48.5738_973.pdf

#

UTM: 31 U easting 427.00 km northing 5354.00 km
UTM-Grid-width = 1000m

Map data CC BY SA 2 fosm.org+osm.org contributors

lon 2.25575 lat 48.45376

lon 2.13379 lat 48.33370 [nom. scale = 1 / 50000]

pdfmap_20240910_094200_France_central_2.49967_48.5738_973.pdf

#

UTM: 31 U easting 436.00 km northing 5354.00 km
UTM-Grid-width = 1000m

Map data CC BY SA 2 fosm.org+osm.org contributors

lon 2.37771 lat 48.45376

87

89

lon 2.25575 lat 48.33370 [nom. scale = 1 / 50000]

#

pdfmap_20240910_094200_France_central_2.49967_48.5738_973.pdf

UTM: 31 U easting 445.00 km northing 5354.00 km
UTM-Grid-width = 1000m


Map data © OpenStreetMap contributors

lon 2.49968 lat 48.45376

lon 2.37771 lat 48.33370 [nom. scale = 1 / 50000]

pdfmap_20240910_094200_France_central_2.49967_48.5738_973.pdf

UTM: 31 U easting 454.00 km northing 5354.00 km
UTM-Grid-width = 1000m



Map data CCBYSA2 fosm.org+osm.org contributors

lon 2.62164 lat 48.45376

lon 2.49968 lat 48.33370 [nom. scale = 1 / 50000]

pdfmap_20240910_094200_France_central_2.49967_48.5738_973.pdf

UTM: 31 U easting 463.00 km northing 5354.00 km
UTM-Grid-width = 1000m



Map data CCBYSA2 fosm.org+osm.org contributors

lon 2.74360 lat 48.45376

90

92

lon 2.62164 lat 48.33370 [nom. scale = 1 / 50000]

pdfmap_20240910_094200_France_central_2.49967_48.5738_973.pdf

UTM: 31 U easting 472.00 km northing 5354.00 km
UTM-Grid-width = 1000m

107

Map data © OpenStreetMap contributors

lon 2.86556 lat 48.45376

91

93

lon 2.74360 lat 48.33370 [nom. scale = 1 / 50000]

pdfmap_20240910_094200_France_central_2.49967_48.5738_973.pdf

UTM: 31 U easting 481.00 km northing 5354.00 km
UTM-Grid-width = 1000m

Map data © OpenStreetMap contributors

lon 2.98752 lat 48.45376

92

94

lon 2.86556 lat 48.33370 [nom. scale = 1 / 50000]

pdfmap_20240910_094200_France_central_2.49967_48.5738_973.pdf

#

UTM: 31 U easting 491.00 km northing 5354.00 km
UTM-Grid-width = 1000m

109

Map data © OpenStreetMap contributors

lon 3.10948 lat 48.45376

93

95

[1 / 50000]
lon 2.98752 lat 48.33370 [nom. scale = 1 / 50000]

pdfmap_20240910_094200_France_central_2.49967_48.5738_973.pdf

#

UTM: 31 U easting 500.00 km northing 5354.00 km
UTM-Grid-width = 1000m

Map data © OpenStreetMap contributors

lon 3.23144 lat 48.45376

94

96

lon 3.10948 lat 48.33370 [nom. scale = 1 / 50000]

pdfmap_20240910_094200_France_central_2.49967_48.5738_973.pdf

#

UTM: 31 U easting 509.00 km northing 5354.00 km
UTM-Grid-width = 1000m

111

Map data CCBYSA2 fosm.org+osm.org contributors

lon 3.35340 lat 48.45376

lon 3.23144 lat 48.33370 [nom. scale = 1 / 50000]

pdfmap_20240910_094200_France_central_2.49967_48.5738_973.pdf

#

Map data CCBYSA2 fosm.org+osm.org contributors

lon 3.47536 lat 48.45376

lon 3.36340 lat 48.33370 [nom. scale = 1 / 50000]

pdfmap_20240910_094200_France_central_2.49967_48.5738_973.pdf

#

UTM: 31 U easting 527.00 km northing 5354.00 km
UTM-Grid-width = 1000m

Map data CCBYSA2 fosm.org+osm.org contributors

lon 1.64595 lat 48.33370

[lon 1.52399 lat 48.21365 | nom. scale = 1 / 50000]

pdfmap_20240910_094200_France_central_2.49967_48.5738_973.pdf

#

UTM: 31 U easting 391.00 km northing 5342.00 km
UTM-Grid-width = 1000m



Map data © OpenStreetMap contributors

lon 1.76791 lat 48.33370

98

100

[lon 1.64595 lat 48.21365 | nom. scale = 1 / 50000]

pdfmap_20240910_094200_France_central_2.49967_48.5738_973.pdf

#

UTM: 54 U easting 400.00 km northing 5341.00 km
UTM-Grid-width = 1000m

115

Map data CC BY SA 2 f os m. org+osm. org contributors

lon 1.88987 lat 48.33370



lon 1.76791 lat 48.21365 | nom. scale = 1 / 500000 |

pdfmap_20240910_094200_France_central_2.49967_48.5738_973.pdf

#

UTM: 31 U easting 409.00 km northing 5341.00 km
UTM-Grid-width = 1000m

Map data CC BY-SA 2.0 fofm.org+osm.org contributors

lon 2.01183 lat 48.33370

[lon 1.88987 lat 48.21365 | nom. scale = 1 / 500000]

pdfmap_20240910_094200_France_central_2.49967_48.5738_973.pdf

#

UTM: 31 U easting 418.00 km northing 5341.00 km
UTM-Grid-width = 1000m

Map data CCBYSA2 fosm.org+osm.org contributors

lon 2.13379 lat 48.33370

[lon 2.01183 lat 48.21365 | nom. scale = 1 / 50000]

pdfmap_20240910_094200_France_central_2.49967_48.5738_973.pdf

#

101

103

Map data © OpenStreetMap contributors

lon 2.25575 lat 48.33370

[nom. scale = 1 / 50000]
lon 2.13379 lat 48.21365

pdfmap_20240910_094200_France_central_2.49967_48.5738_973.pdf

#

Map data © OpenStreetMap contributors

lon 2.37771 lat 48.33370

lon 2.25575 lat 48.21365 [nom. scale = 1 / 50000]

pdfmap_20240910_094200_France_central_2.49967_48.5738_973.pdf

#

UTM: 31 U easting 445.00 km northing 5341.00 km
UTM-Grid-width = 1000m

Map data © OpenStreetMap contributors

lon 2.49968 lat 48.33370

lon 2.37771 lat 48.21365 | nom. scale = 1 / 50000 |

pdfmap_20240910_094200_France_central_2.49967_48.5738_973.pdf

#

Map data © OpenStreetMap contributors

lon 2.62164 lat 48.33370

lon 2.49968 lat 48.21365 | nom. scale = 1 / 50000

#

pdfmap_20240910_094200_France_central_2.49967_48.5738_973.pdf

UTM: 31 U easting 463.00 km northing 5341.00 km
UTM-Grid-width = 1000m

Map data CCBYSA2 fosm.org+osm.org contributors

lon 2.74360 lat 48.33370

lon 2.62164 lat 48.21365 | nom. scale = 1 / 500000

#

pdfmap_20240910_094200_France_central_2.49967_48.5738_973.pdf

UTM: 31 U easting 472.00 km northing 5341.00 km
UTM-Grid-width = 1000m

Map data CCBYSA2 fosm.org+osm.org contributors

lon 2.86556 lat 48.33370

lon 2.74360 lat 48.21365 [nom. scale = 1 / 50000]

pdfmap_20240910_094200_France_central_2.49967_48.5738_973.pdf

UTM: 31 U easting 481.00 km northing 5341.00 km
UTM-Grid-width = 1000m

#

Map data © OpenStreetMap contributors

lon 2.98752 lat 48.33370

lon 2.86556 lat 48.21365 | nom. scale = 1 / 500000

pdfmap_20240910_094200_France_central_2.49967_48.5738_973.pdf

#

Map data CCBYSA2 fosm.org+osm.org contributors

lon 3.10948 lat 48.33370

lon 2.98752 lat 48.21365 | nom. scale = 1 / 500000

pdfmap_20240910_094200_France_central_2.49967_48.5738_973.pdf

#

Map data © OpenStreetMap contributors

lon 3.23144 lat 48.33370

lon 3.10948 lat 48.21365 | nom. scale = 1 / 500000

pdfmap_20240910_094200_France_central_2.49967_48.5738_973.pdf

#

Map data © OpenStreetMap contributors

lon 3.35340 lat 48.33370

lon 3.23144 lat 48.21365 | nom. scale = 1 / 50000 |

pdfmap_20240910_094200_France_central_2.49967_48.5738_973.pdf

#

UTM: 31 U easting 518.00 km northing 5341.00 km
UTM-Grid-width = 1000m

Map data © CCBYSA2 fosm.org+osm.org contributors

lon 3.47536 lat 48.33370

lon 3.35340 lat 48.21365 | nom. scale = 1 / 500000 |

pdfmap_20240910_094200_France_central_2.49967_48.5738_973.pdf

#

Map data CCBYSA2 fosm.org+osm.org contributors

lon 1.64595 lat 48.21365

[lon 1.52399 lat 48.09360 | nom. scale = 1 / 500000]

pdfmap_20240910_094200_France_central_2.49967_48.5738_973.pdf

#

Map data CCBYSA2 fosm.org+osm.org contributors

lon 1.76791 lat 48.21365

[lon 1.64595 lat 48.09360 | nom. scale = 1 / 500000]

pdfmap_20240910_094200_France_central_2.49967_48.5738_973.pdf

#

114

116

Map data © OpenStreetMap contributors

lon 1.88987 lat 48.21365

[lon 1.76791 lat 48.09360 | nom. scale = 1 / 50000]

pdfmap_20240910_094200_France_central_2.49967_48.5738_973.pdf

115

117

#

Map data © OpenStreetMap contributors

lon 2.01183 lat 48.21365

lon 1.88987 lat 48.09360 [nom. scale = 1 / 50000]

pdfmap_20240910_094200_France_central_2.49967_48.5738_973.pdf

#

Map data © OpenStreetMap contributors

lon 2.13379 lat 48.21365

lon 2.01183 lat 48.09360 [nom. scale = 1 / 50000]

pdfmap_20240910_094200_France_central_2.49967_48.5738_973.pdf

#

117

119

Map data CCBYSA2 fofsm.org+osm.org contributors

lon 2.25575 lat 48.21365

118

120

lon 2.13379 lat 48.09360 [nom. scale = 1 / 50000]

pdfmap_20240910_094200_France_central_2.49967_48.5738_973.pdf

#

Map data © OpenStreetMap contributors

lon 2.37771 lat 48.21365

119

121

lon 2.25575 lat 48.09360 [nom. scale = 1 / 50000]

pdfmap_20240910_094200_France_central_2.49967_48.5738_973.pdf

UTM: 31 U easting 445.00 km northing 5327.00 km
UTM-Grid-width = 1000m

Map data © OpenStreetMap contributors

lon 2.49968 lat 48.21365

lon 2.37771 lat 48.09360 [nom. scale = 1 / 50000]

pdfmap_20240910_094200_France_central_2.49967_48.5738_973.pdf

#

UTM: 31 U easting 454.00 km northing 5327.00 km
UTM-Grid-width = 1000m

120

122

Map data CC BY SA 2 f os m. org + os m. org contributors

lon 2.62164 lat 48.21365

lon 2.49968 lat 48.09360 [nom. scale = 1 / 50000]


pdfmap_20240910_094200_France_central_2.49967_48.5738_973.pdf

#

UTM: 31 U easting 463.00 km northing 5327.00 km
UTM-Grid-width = 1000m

121

123



Map data CC BY SA 2 f os m. org + os m. org contributors

lon 2.74360 lat 48.21365

lon 2.62164 lat 48.09360 [nom. scale = 1 / 500000]


pdfmap_20240910_094200_France_central_2.49967_48.5738_973.pdf

#

UTM: 31 U easting 472.00 km northing 5327.00 km
UTM-Grid-width = 1000m

122

124



Map data CC BY SA 2 fosm.org+osm.org contributors

lon 2.86556 lat 48.21365

123

125

lon 2.74360 lat 48.09360 [nom. scale = 1 / 500000]

pdfmap_20240910_094200_France_central_2.49967_48.5738_973.pdf

UTM: 31 U easting 481.00 km northing 5327.00 km
UTM-Grid-width = 1000m

Map data © OpenStreetMap contributors

lon 2.98752 lat 48.21365

lon 2.86556 lat 48.09360 [nom. scale = 1 / 50000]

pdfmap_20240910_094200_France_central_2.49967_48.5738_973.pdf

UTM: 31 U easting 490.00 km northing 5327.00 km
UTM-Grid-width = 1000m

124

126

Map data CC BY SA 2 f os m. org + os m. org contributors

lon 3.10948 lat 48.21365


lon 2.98752 lat 48.09360 [nom. scale = 1 / 500000]

pdfmap_20240910_094200_France_central_2.49967_48.5738_973.pdf

#

125

127





Map data CCBYSA2 fosm.org+osm.org contributors

lon 3.23144 lat 48.21365

lon 3.10948 lat 48.09360 [nom. scale = 1 / 500000]

pdfmap_20240910_094200_France_central_2.49967_48.5738_973.pdf

#

UTM: 31 U easting 509.00 km northing 5327.00 km
UTM-Grid-width = 1000m



Map data CC BY SA 2 f os m. org + os m. org contributors

lon 3.35340 lat 48.21365

lon 3.23144 lat 48.09360 [nom. scale = 1 / 500000]

pdfmap_20240910_094200_France_central_2.49967_48.5738_973.pdf

#

UTM: 31 U easting 518.00 km northing 5327.00 km
UTM-Grid-width = 1000m

127

129

Map data © OpenStreetMap contributors

lon 3.47536 lat 48.21365

128

lon 3.35340 lat 48.09360 [nom. scale = 1 / 50000]

pdfmap_20240910_094200_France_central_2.49967_48.5738_973.pdf

#

UTM: 31 U easting 527.00 km northing 5327.00 km
UTM-Grid-width = 1000m