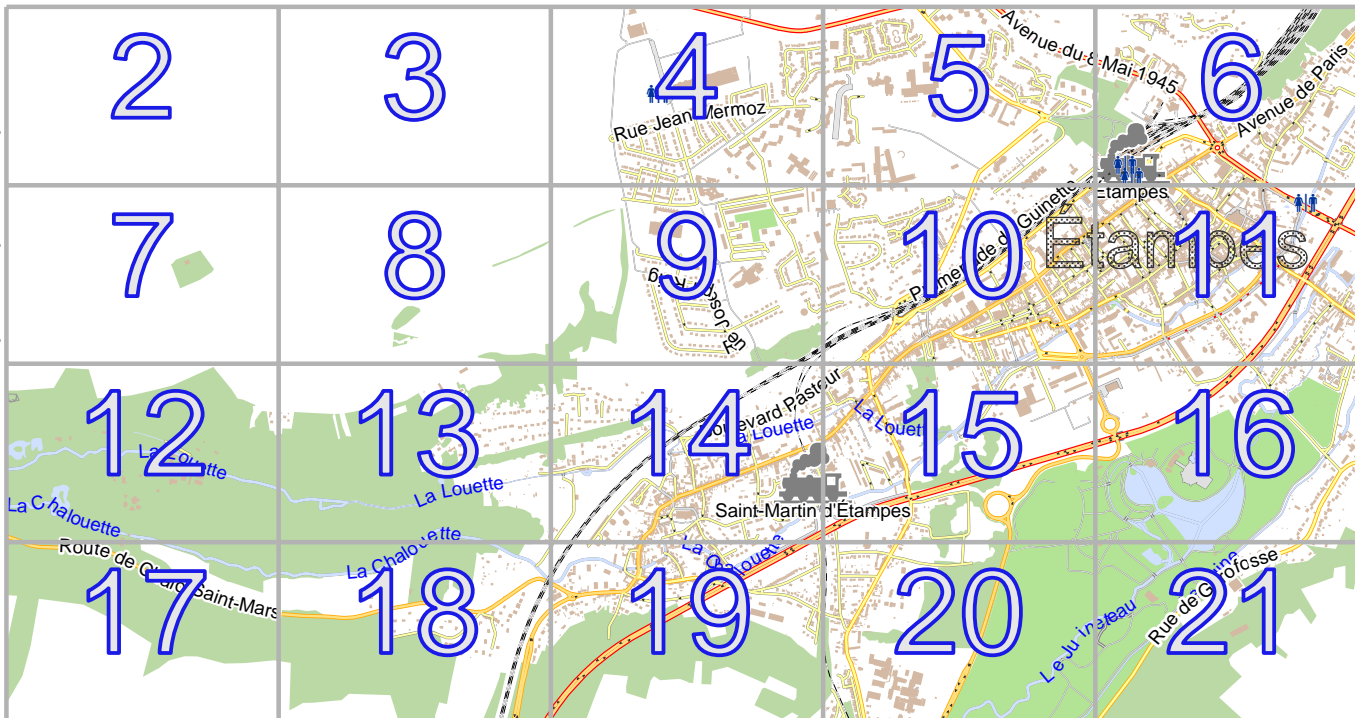


France Nord

lon 2.17004 lat 48.44130

Map data © OpenStreetMap contributors



pdfmap_20240910_093052_France_Nord_2.13963_48.4306_125.pdf

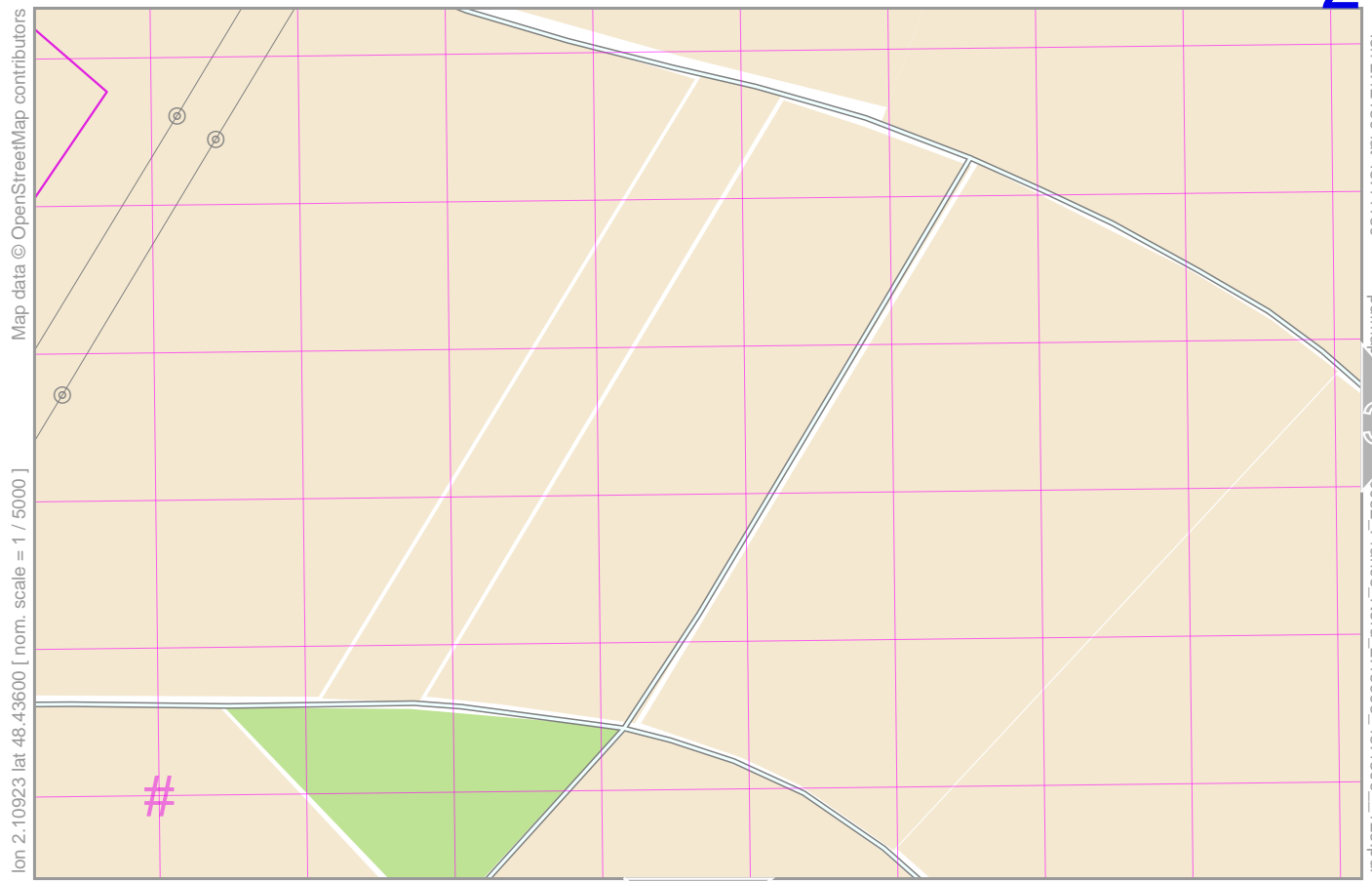
lon 2.10923 lat 48.42008
[nom. scale = 1 / 25000]



www.milvusmap.eu



France Nord



UTM: 31 U easting 434.20 km northing 5365.20 km
 UTM-Grid-width = 100m

France Nord

Map data © OpenStreetMap contributors

lon 2.12139 lat 48.43600 [nom. scale = 1 / 5000

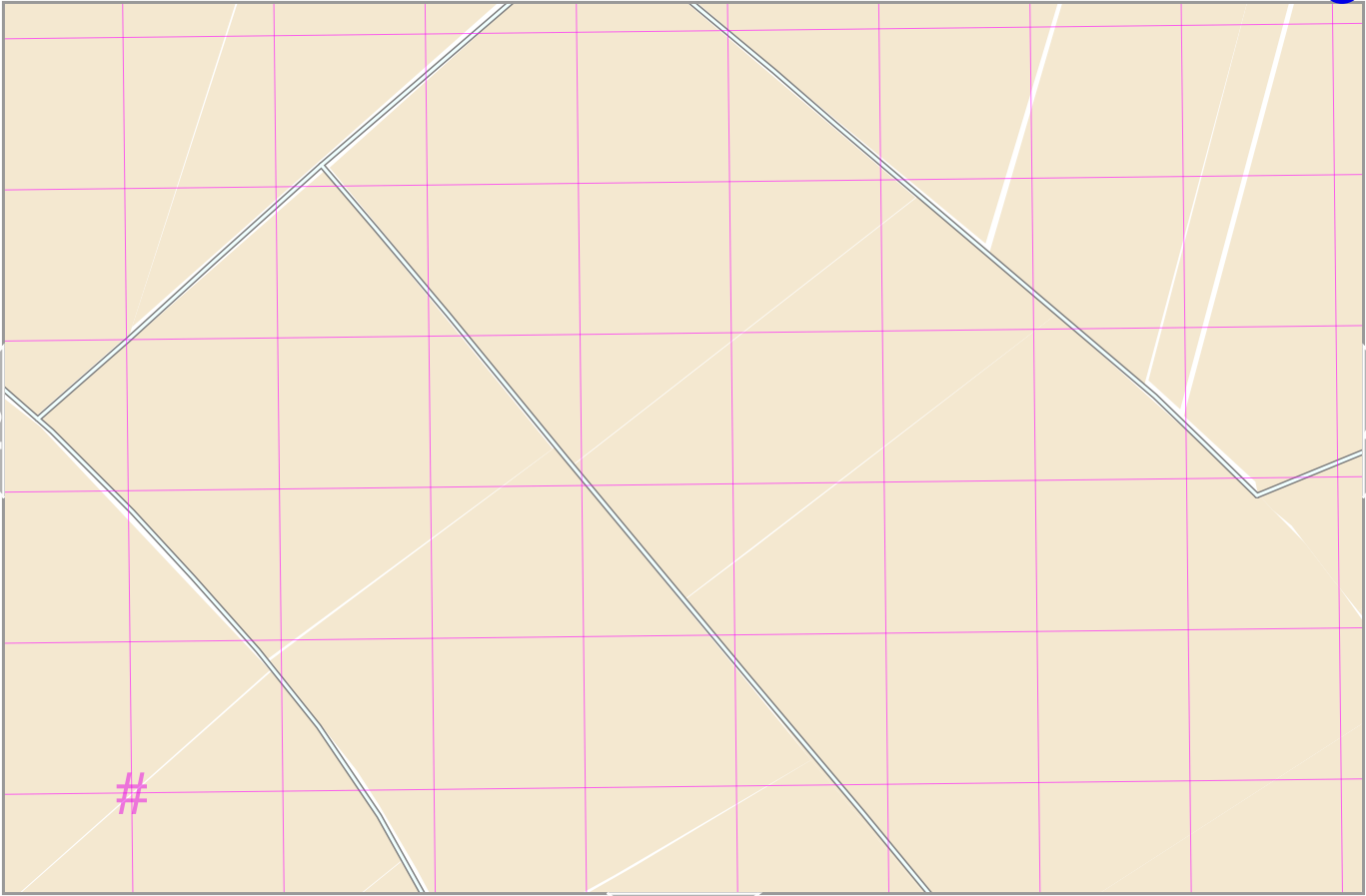
lon 2.13356 lat 48.44130

pdfmap

lon 2.13052 France_Nord_2.13963_48.4306_125.pdf

2

4



UTM: 31 U easting 435.10 km northing 5365.20 km
UTM-Grid-width = 100m

France Nord

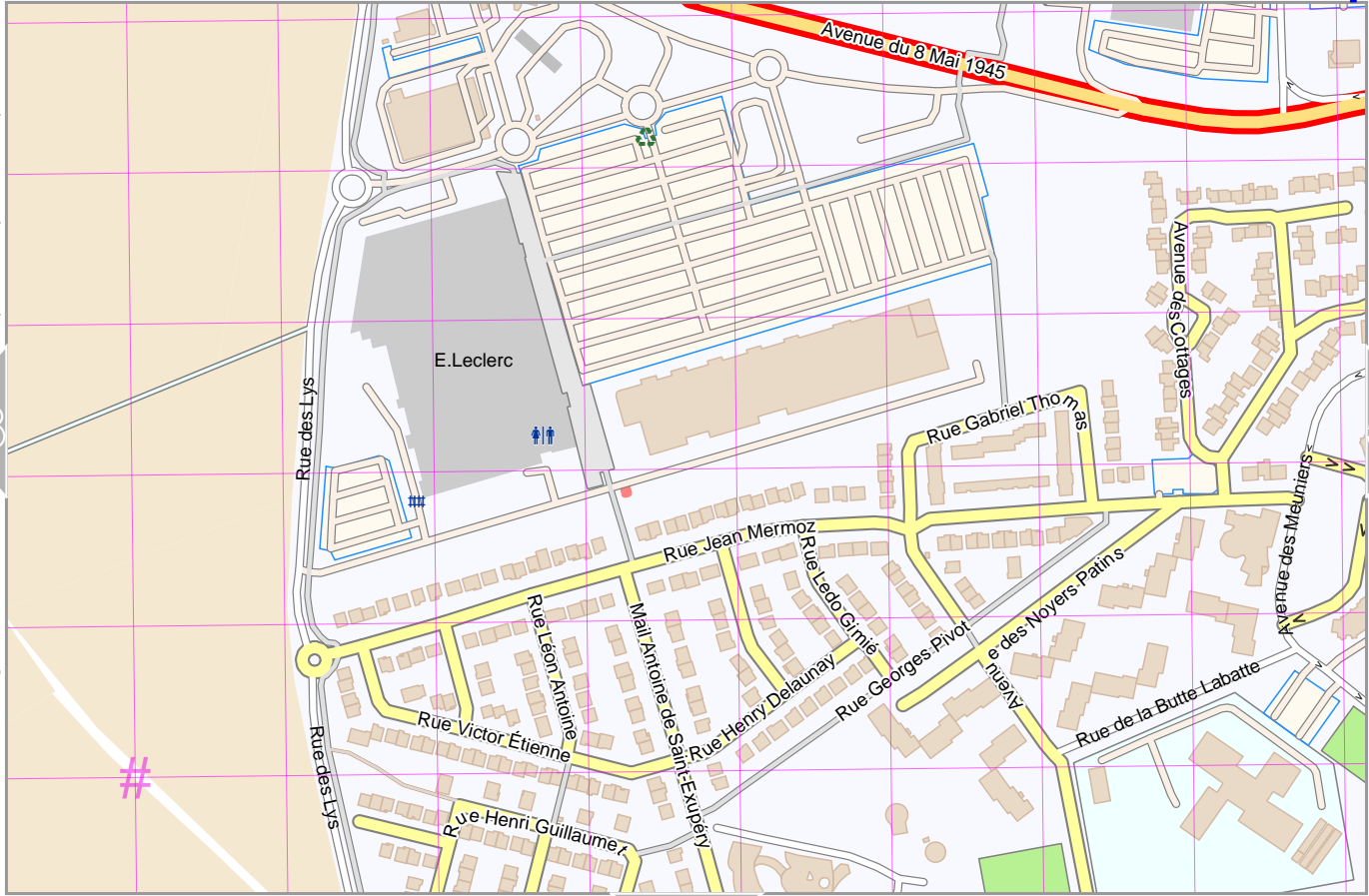
Map data © OpenStreetMap contributors

lon 2.13356 lat 48.43600 | nom. scale = 1 / 5000

lon 2.14572 lat 48.44130

pdfmap

lon 2.13052 France_Nord_2.13963_48.4306_125.pdf



UTM: 31 U easting 436.00 km northing 5365.20 km
UTM-Grid-width = 100m

France Nord

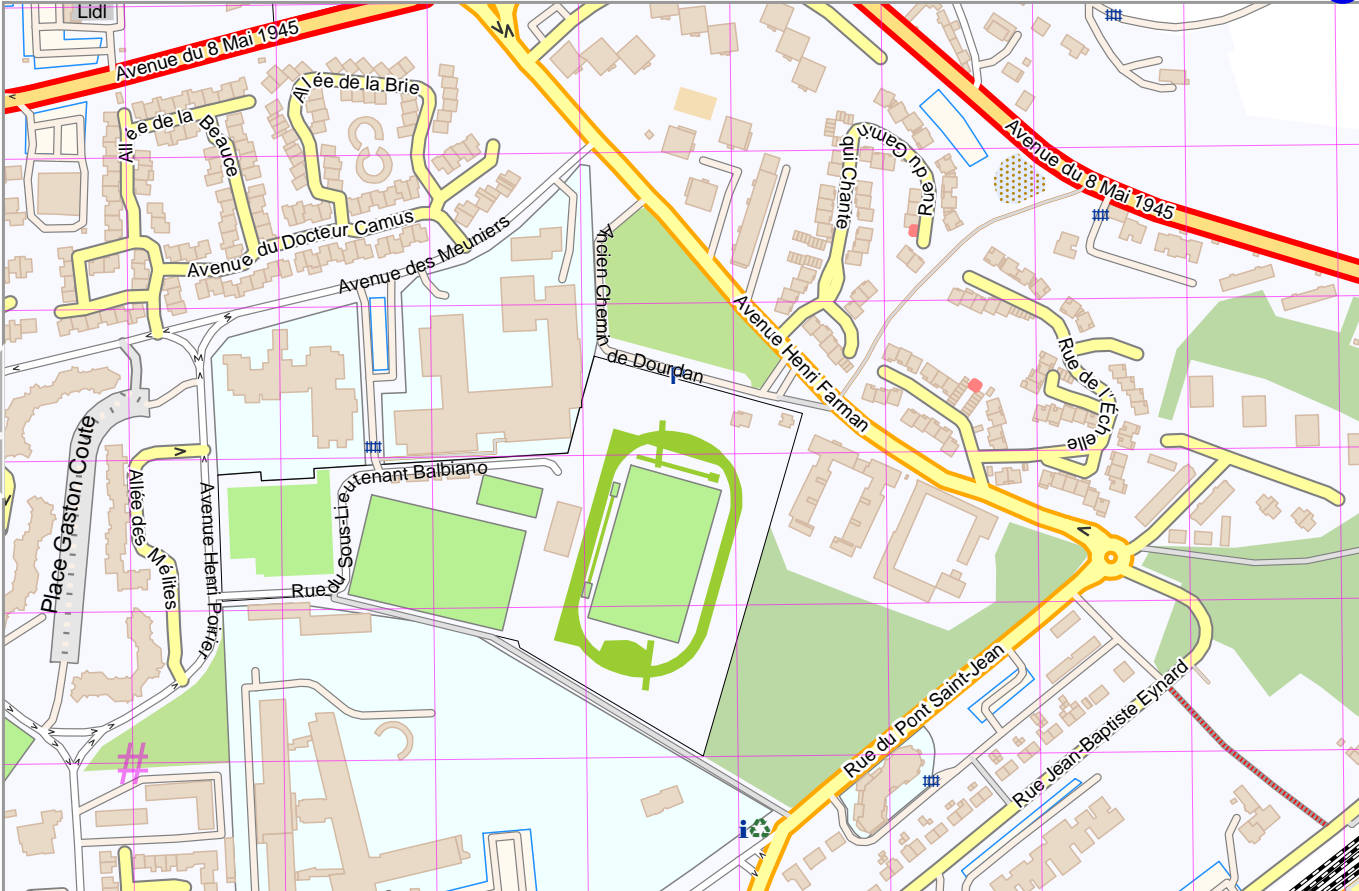
Map data © OpenStreetMap contributors

lon 2.14572 lat 48.43600 | nom. scale = 1 / 5000

lon 2.15788 lat 48.44130

pdfmap

33052_France_Nord_2.13963_48.4306_125.pdf



4

6

10

UTM: 31 U easting 436.90 km northing 5365.20 km

UTM-Grid-width = 100m

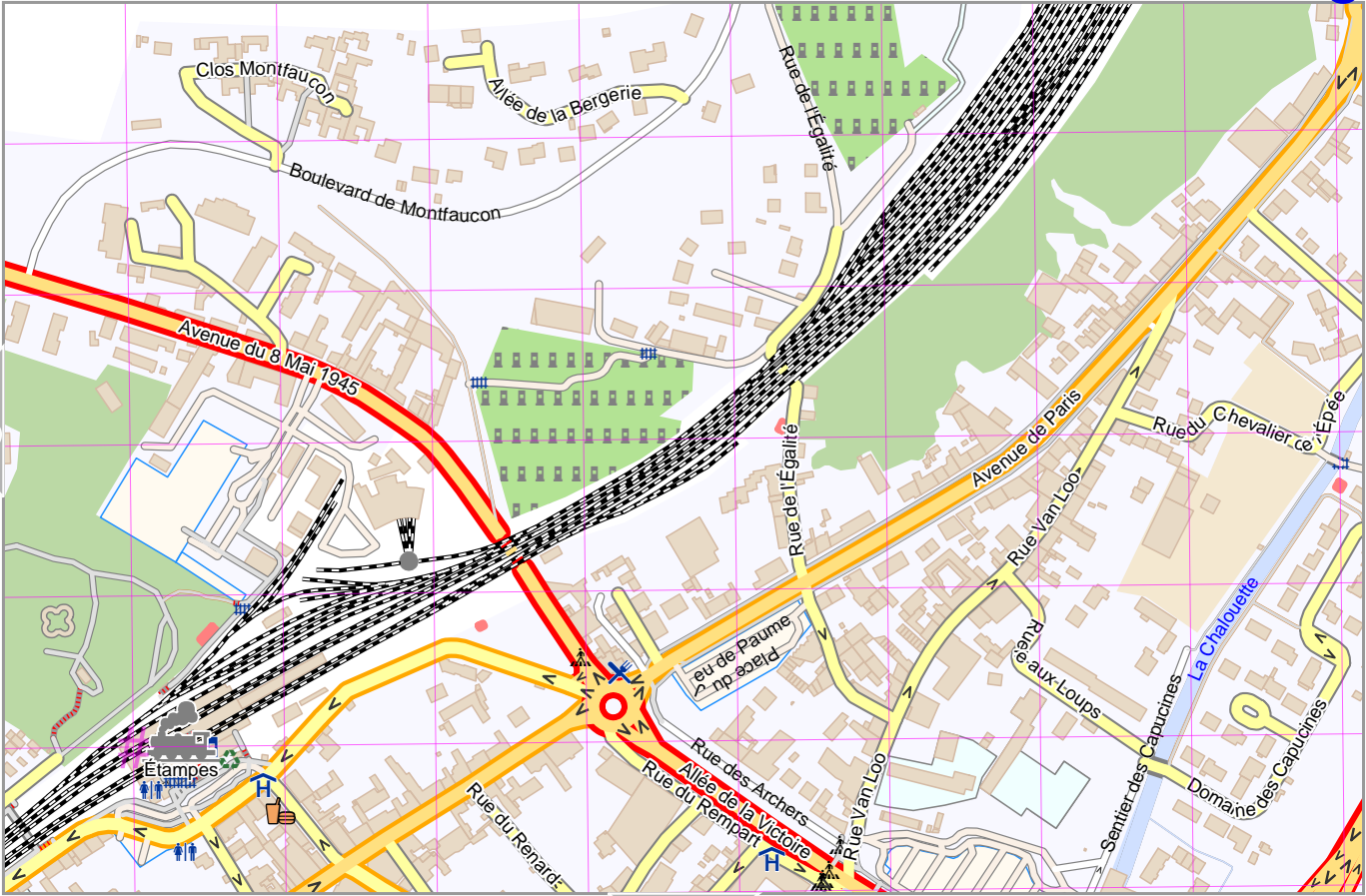
France Nord

Map data © OpenStreetMap contributors

lon 2.15788 lat 48.43600 | nom. scale = 1 / 5000

lon 2.17004 lat 48.44130

pdfmap_202240910_093052_France_Nord_2.13963_48.4306_125.pdf



UTM: 31 U easting 437.80 km northing 5365.20 km
 UTM-Grid-width = 100m



France Nord

2

7

Map data © OpenStreetMap contributors

lon 2.10923 lat 48.43069 [nom. scale = 1 / 5000]

lon 2.12139 lat 48.43600

pdfmap

33052_France_Nord_2.13963_48.4306_125.pdf

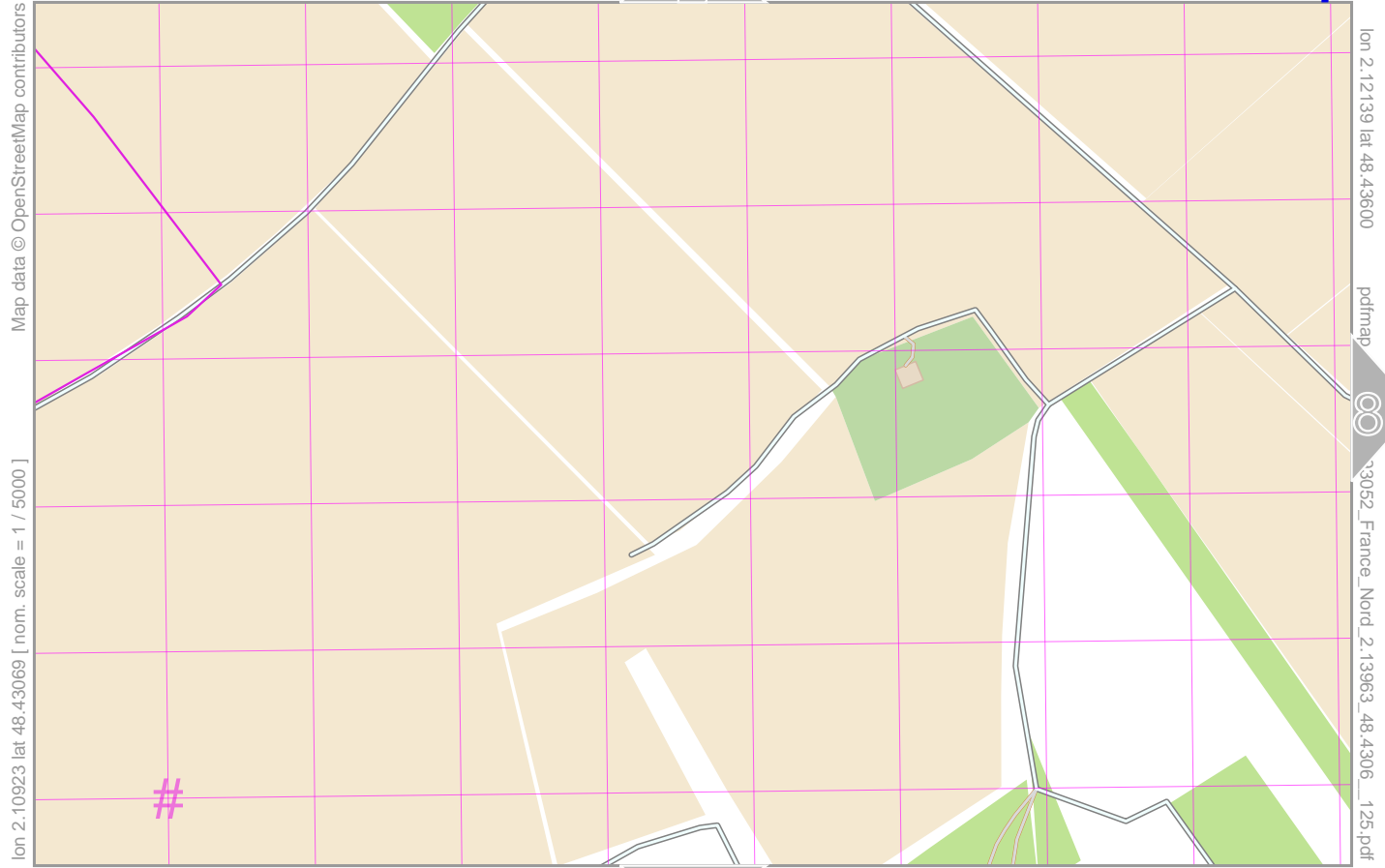
#

UTM: 31 U easting 434.20 km northing 5364.60 km
UTM-Grid-width = 100m

12

 www.milvusmap.eu

 [creativecommons](https://creativecommons.org/licenses/by/4.0/)



France Nord

3

8

Map data © OpenStreetMap contributors

lon 2.13356 lat 48.43600

pdfmap



13052_France_Nord_2.13963_48.4306_125.pdf

7

lon 2.12139 lat 48.43069 | nom. scale = 1 / 5000

#



Chemin de la Roche du Temple

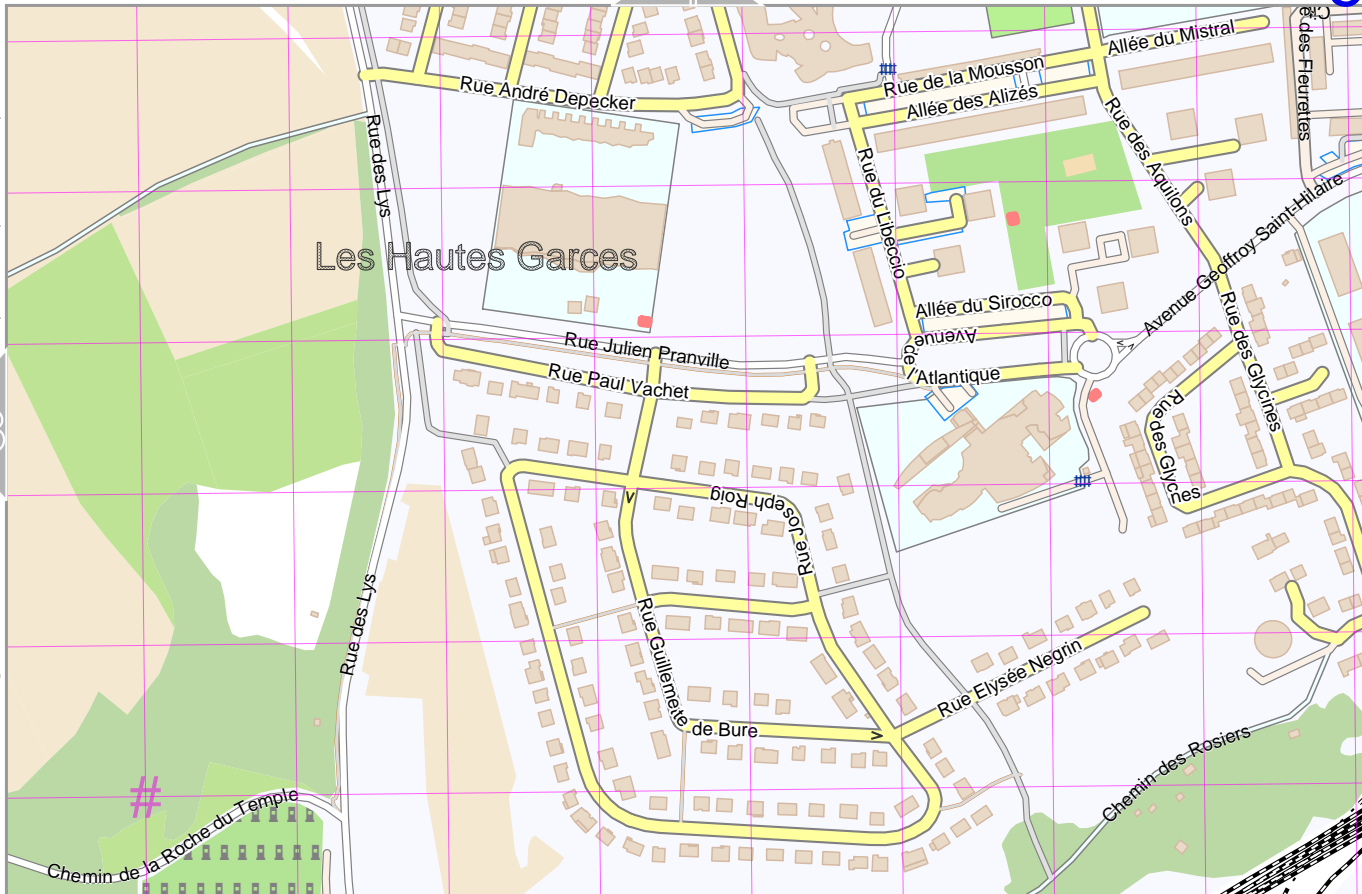
UTM: 31 U easting 435.10 km northing 5364.60 km
UTM-Grid-width = 100m

13

France Nord

Map data © OpenStreetMap contributors

lon 2.13356 lat 48.43069 | nom. scale = 1 / 5000



lon 2.14572 lat 48.43600

pdfmap

33052_France_Nord_2.13963_48.4306_125.pdf

UTM: 31 U easting 436.00 km northing 5364.60 km
UTM-Grid-width = 100m

France Nord

10

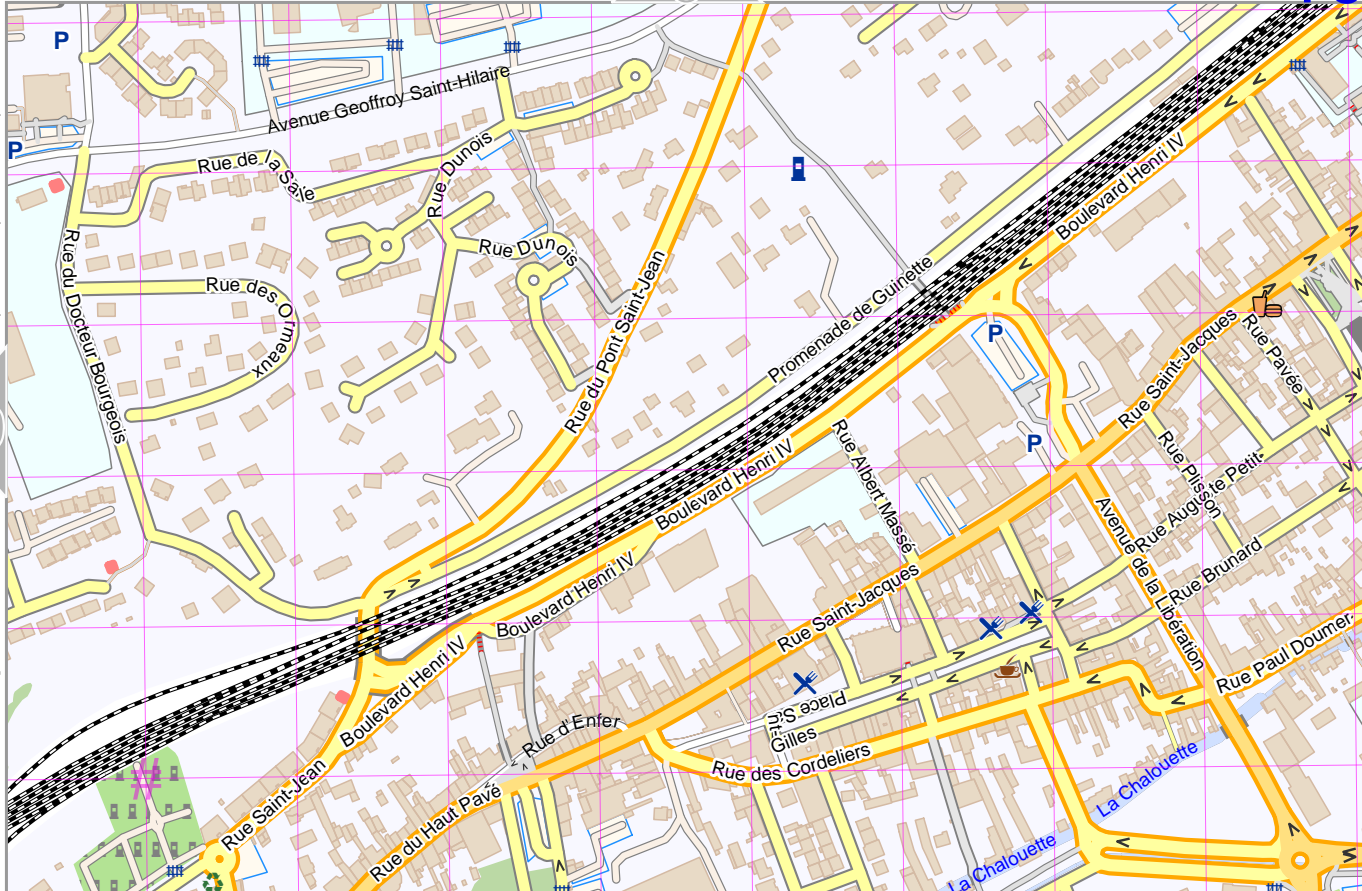
Map data © OpenStreetMap contributors

lon 2.14572 lat 48.43069 | nom. scale = 1 / 5000

lon 2.15788 lat 48.43600

pdfmap

33052_France_Nord_2.13963_48.4306_125.pdf



UTM: 31 U easting 436.90 km northing 5364.60 km
 UTM-Grid-width = 100m

15

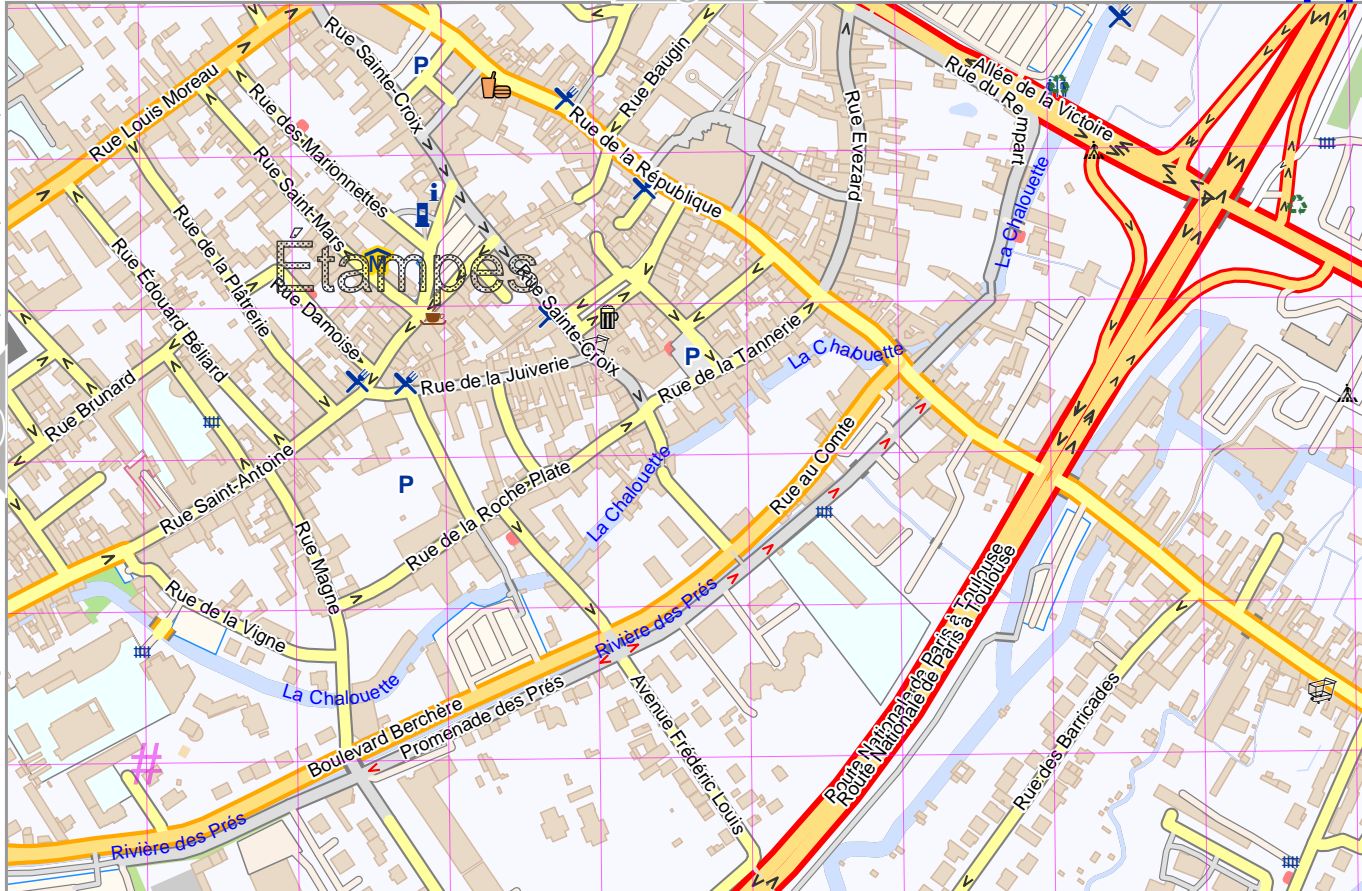
France Nord

Map data © OpenStreetMap contributors

lon 2.15788 lat 48.43069 | nom. scale: 1 / 5000

lon 2.17004 lat 48.43600

pdfmap_202240910_093052_France_Nord_2.13963_48.4306_125.pdf



UTM: 31 U easting 437.80 km northing 5364.60 km
 UTM-Grid-width = 100m

16

11

Map data © OpenStreetMap contributors

lon 2.10923 lat 48.42539 [nom. scale = 1 / 5000]

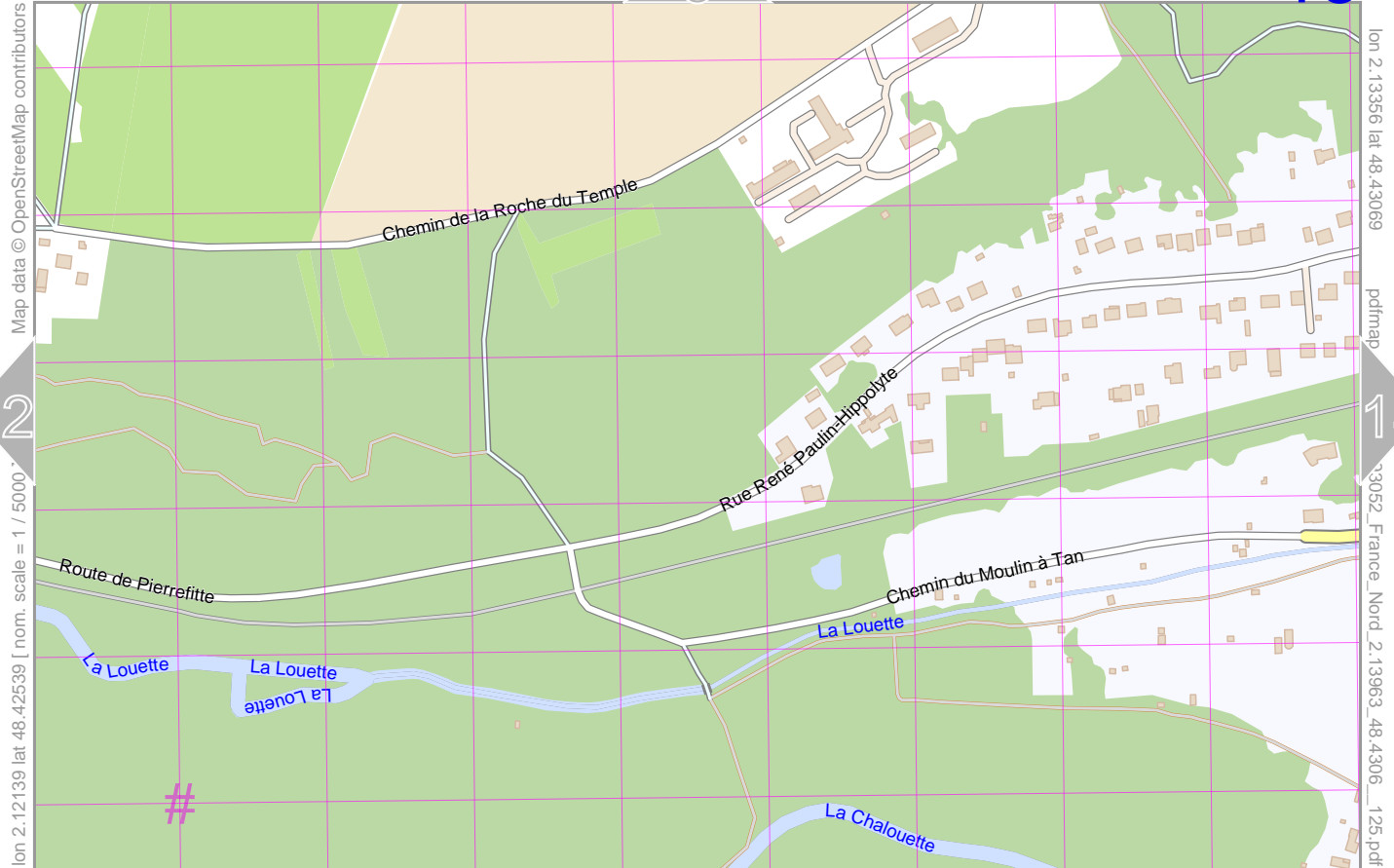
lon 2.12139 lat 48.43069

pdfmap

13052_France_Nord_2.13963_48.4306_125.pdf



UTM: 31 U easting 434.20 km northing 5364.00 km
UTM-Grid-width = 100m



Map data © OpenStreetMap contributors

lon 2.12139 lat 48.42539 | nom. scale = 1 / 5000

lon 2.13356 lat 48.43069 pdfmap 13052_France_Nord_2.13963_48.4306_125.pdf

UTM: 31 U easting 435.10 km northing 5364.00 km
UTM-Grid-width = 100m

12

14

8

18

France Nord

9

14

Les Basses Garces

Map data © OpenStreetMap contributors

lon 2.13356 lat 48.42539 | nom. scale = 1 / 5000

lon 2.14572 lat 48.43069

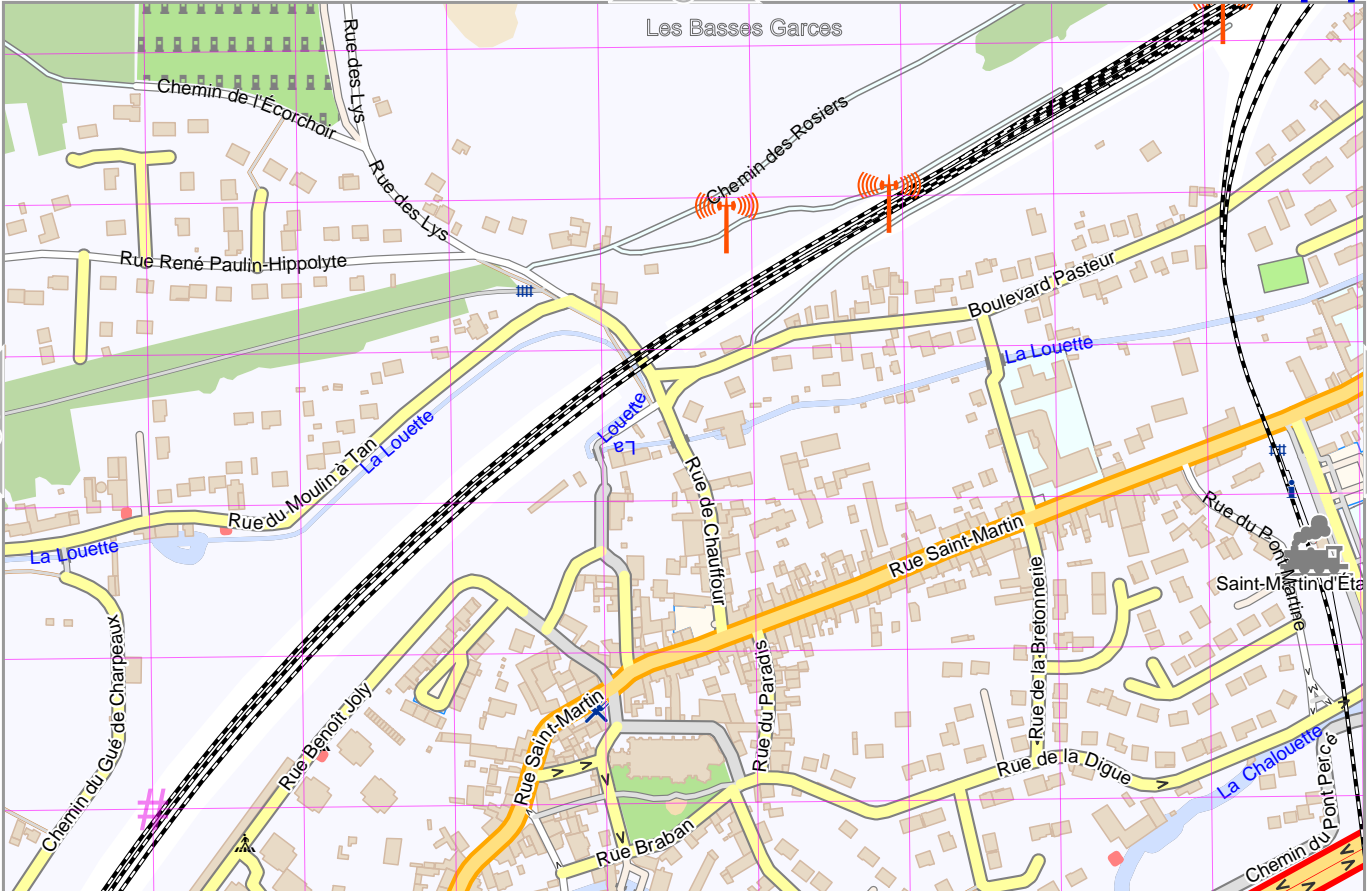
pdfmap

lon 2.13052 France_Nord 2.13963 48.4306 125.pdf

3

15

19

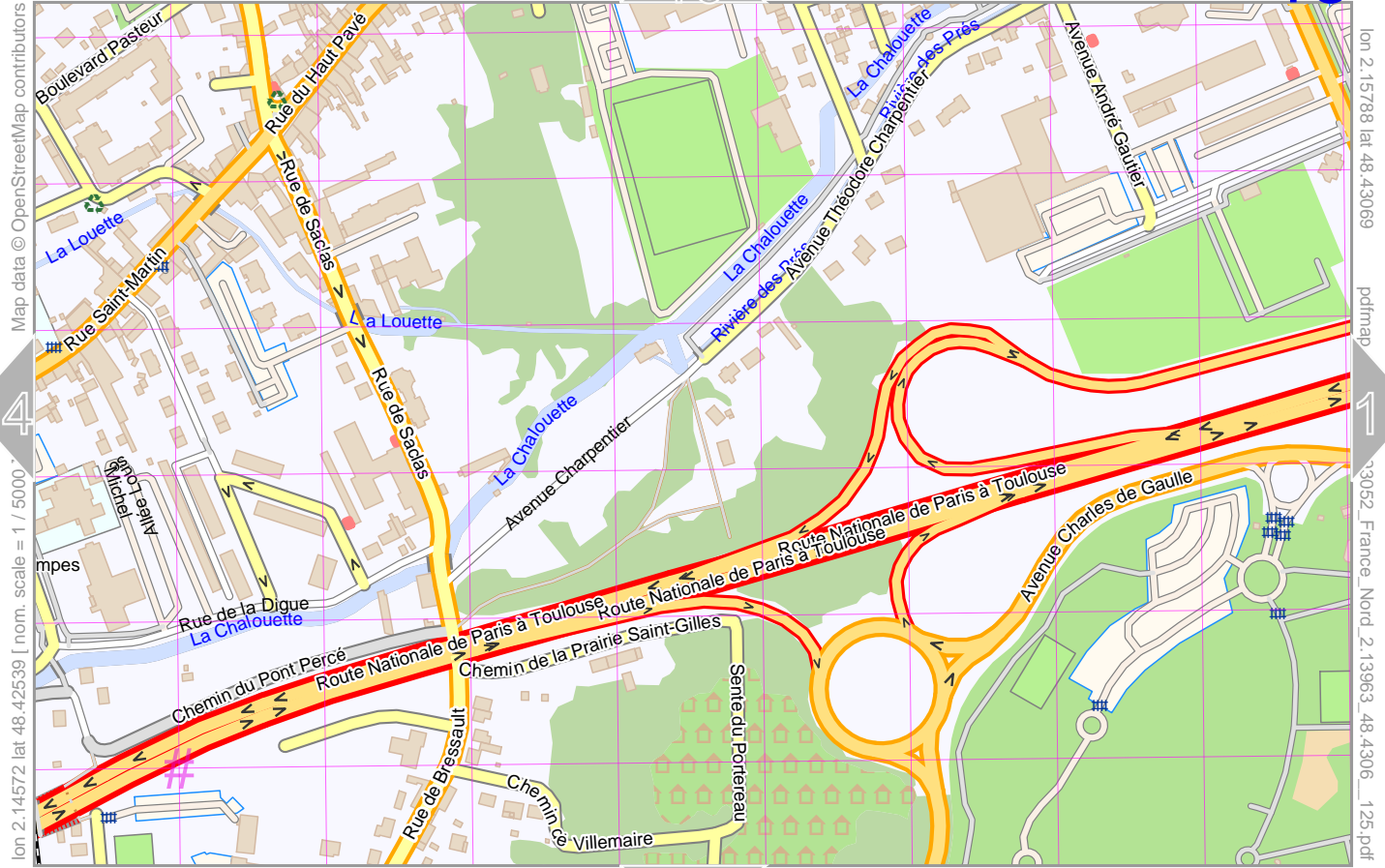


UTM: 31 U easting 436.00 km northing 5364.00 km

UTM-Grid-width = 100m

France Nord

15



lon 2.14572 lat 48.42539 | nom. scale = 1 / 5000
 Map data © OpenStreetMap contributors

lon 2.15788 lat 48.43069
 pdfmap
 33052_France_Nord_2.13963_48.4306_125.pdf

UTM: 31 U easting 436.90 km northing 5364.00 km
 UTM-Grid-width = 100m

10

14

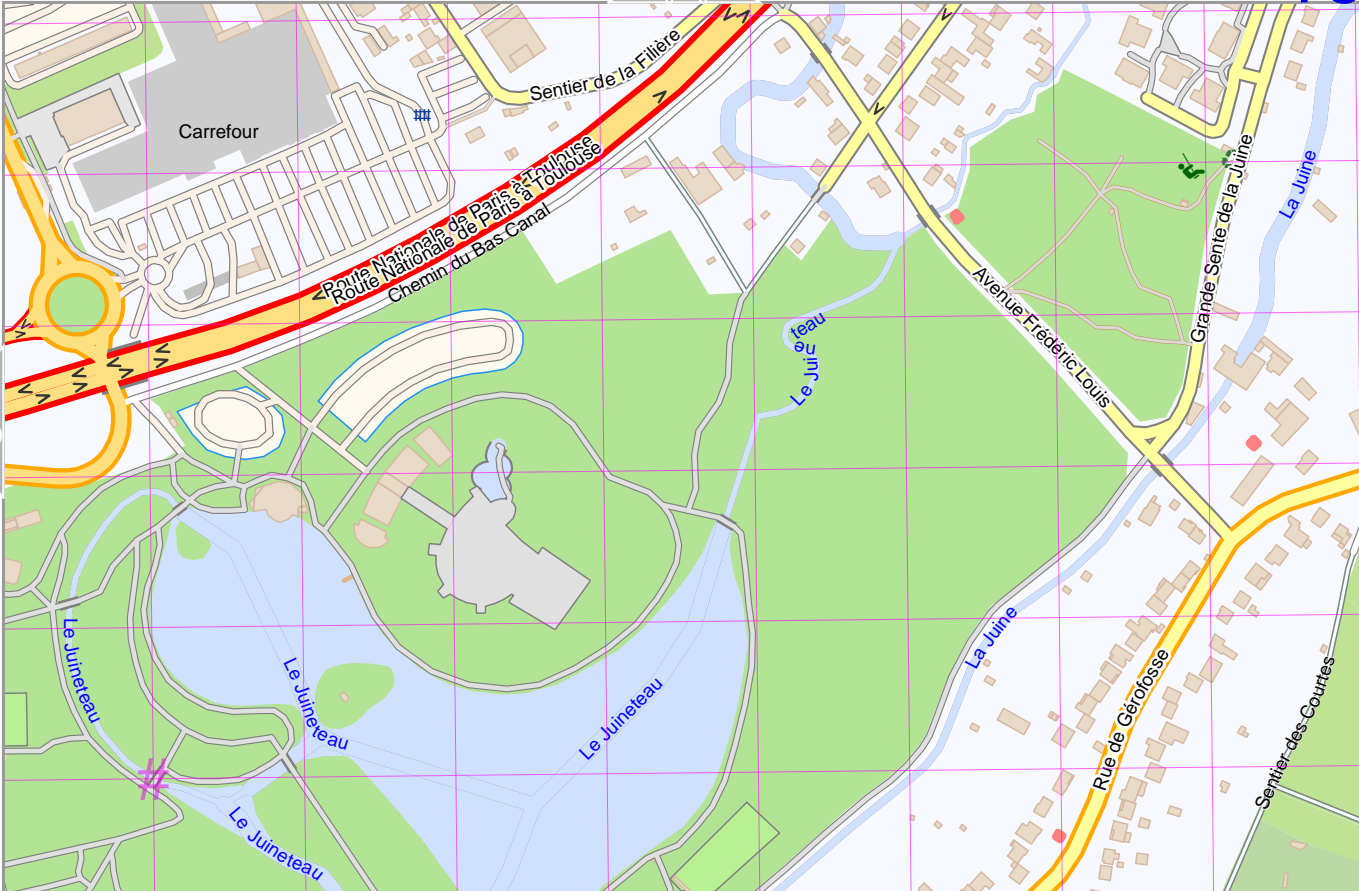
16

20

France Nord

Map data © OpenStreetMap contributors

lon 2.15788 lat 48.42539 | nom. scale = 1 / 5000



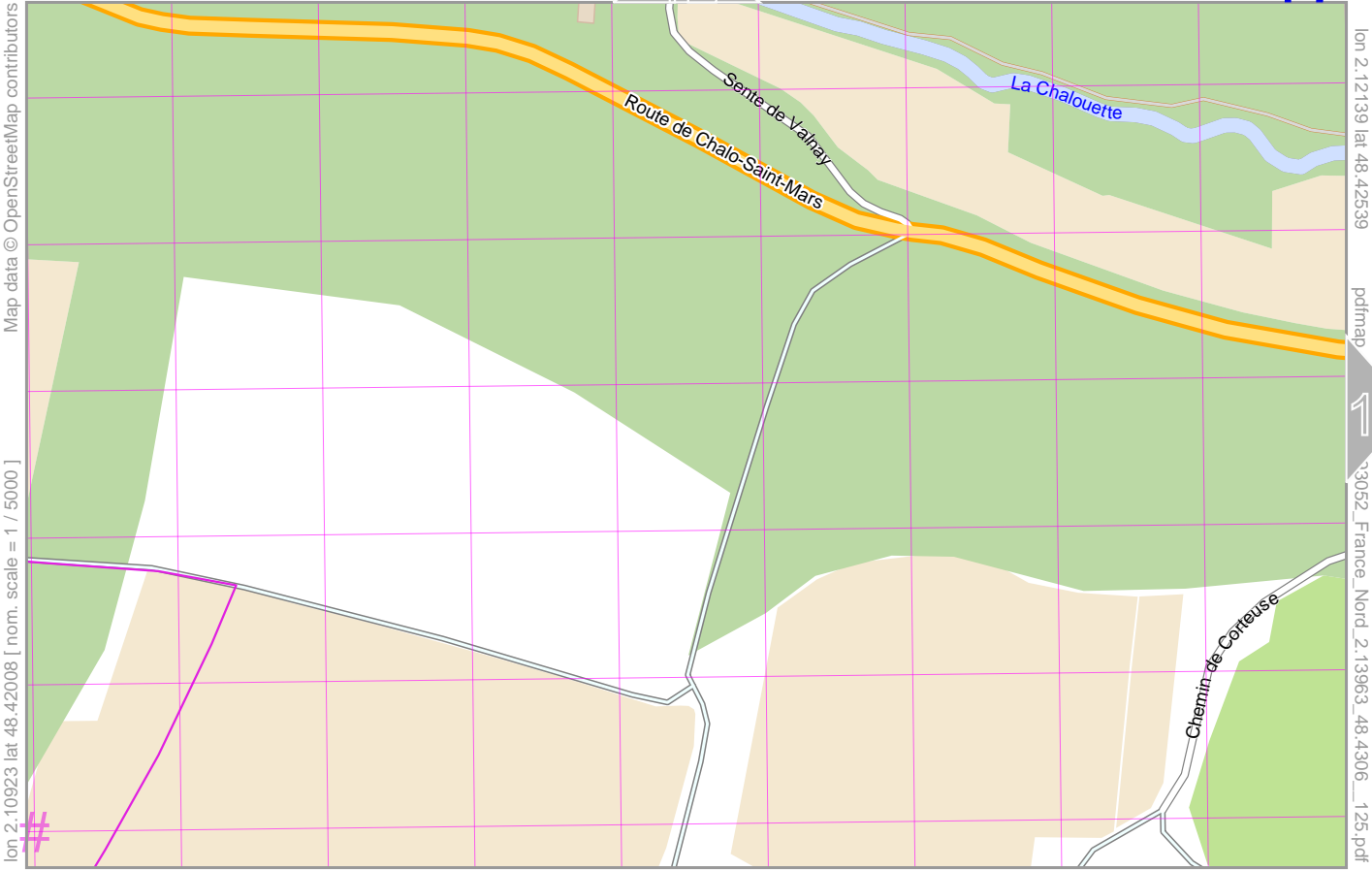
lon 2.17004 lat 48.43069

pdfmap_20240910_093052_France_Nord_2.13963_48.4306_125.pdf

UTM: 31 U easting 437.80 km northing 5364.00 km
UTM-Grid-width = 100m

France Nord

17



Map data © OpenStreetMap contributors

lon 2.10923 lat 48.42008 [nom. scale = 1 / 5000]

lon 2.12139 lat 48.42539

pdfmap

13052_France_Nord_2.13963_48.4306_125.pdf

18

UTM: 31 U easting 434.10 km northing 5363.40 km
UTM-Grid-width = 100m

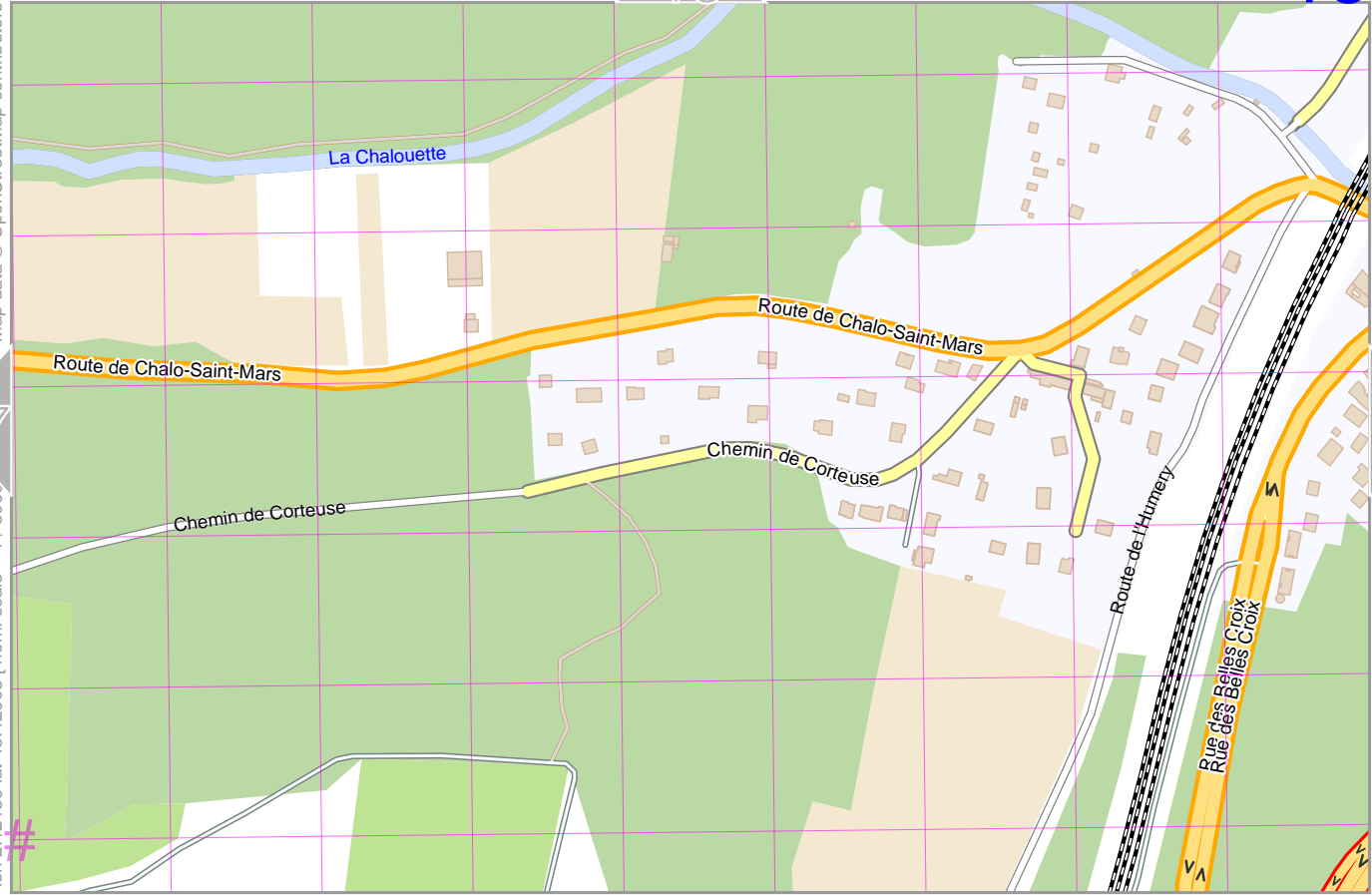
Map data © OpenStreetMap contributors

lon 2.12139 lat 48.42008 | nom. scale = 1 / 5000

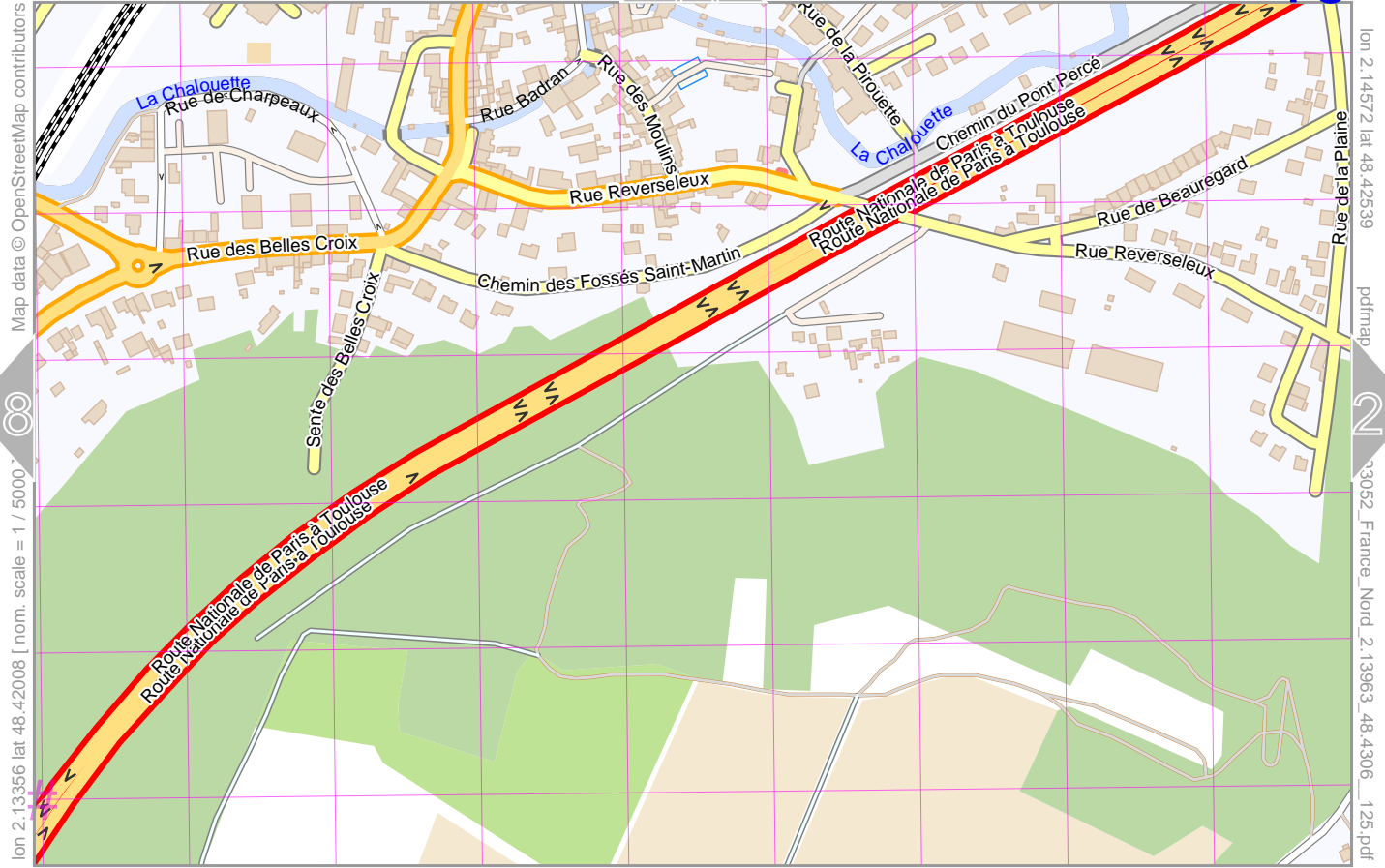
lon 2.13356 lat 48.42539

pdfmap

lon 2.13052 France_Nord_2.13963_48.4306_125.pdf



UTM: 31 U easting 435.00 km northing 5363.40 km
 UTM-Grid-width = 100m



Map data © OpenStreetMap contributors
 lon 2.13356 lat 48.42008 | nom. scale = 1 / 5000

lon 2.14572 lat 48.42539
 pdfmap
 13052_France_Nord_2.13963_48.4306_125.pdf

UTM: 31 U easting 435.90 km northing 5363.40 km
 UTM-Grid-width = 100m

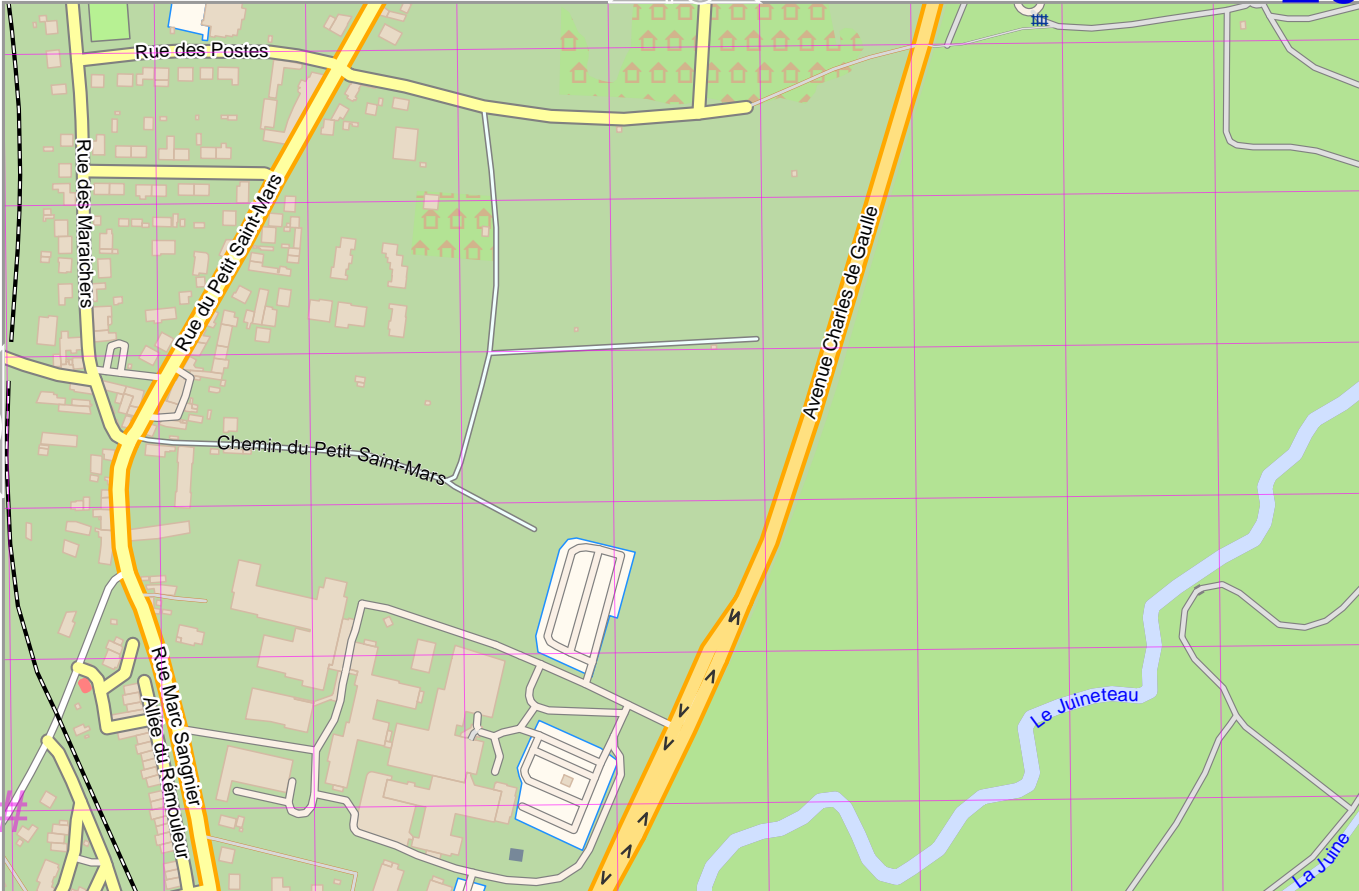
Map data © OpenStreetMap contributors

lon 2.14572 lat 48.42008 | nom. scale = 1 / 5000

lon 2.15788 lat 48.42539

pdfmap

lon 2.13963 lat 48.4306 | 25.pdf



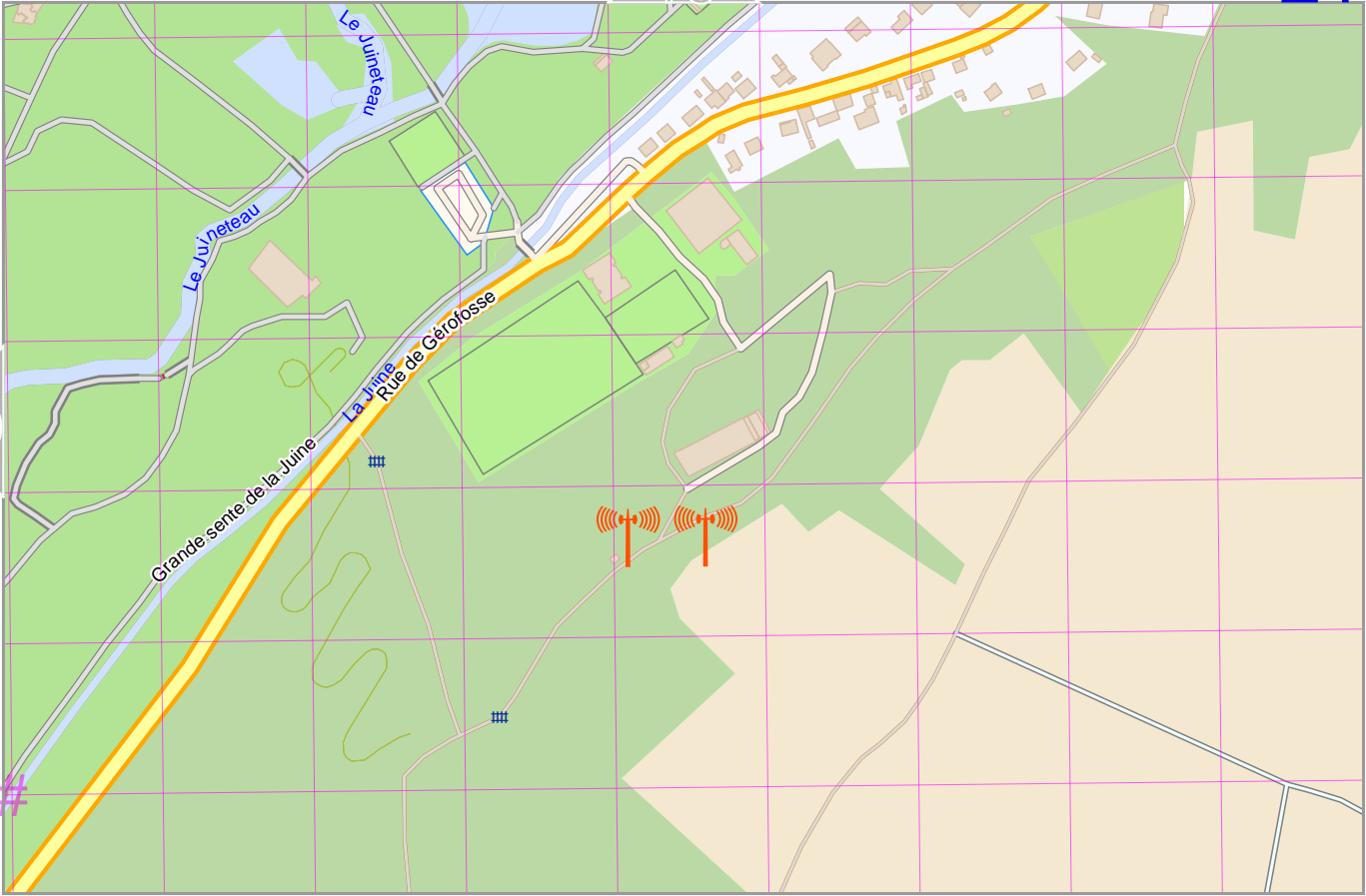
UTM: 31 U easting 436.80 km northing 5363.40 km
 UTM-Grid-width = 100m

Map data © OpenStreetMap contributors

lon 2.15788 lat 48.42008 | nom. scale = 1 / 5000

lon 2.17004 lat 48.42539

pdfmap_20240910_093052_France_Nord_2.13963_48.4306_125.pdf



UTM: 31 U easting 437.70 km northing 5363.40 km
 UTM-Grid-width = 100m