

Map data © OpenStreetMap contributors

lon -71.60227 lat 46.93068 [nom. scale = 1 / 750]

lon -71.59981 lat 46.93193

pdfmap_20240828_144024_IC24_-71.597_-46.9294_834.pdf

#

UTM: 19 T easting 301.92 km northing 5200.76 km
UTM-Grid-width = 20m

IC24

2

top

Map data © OpenStreetMap contributors

lon -71.59736 lat 46.93193



lon -71.59981 lat 46.93068 [nom. scale = 1 / 750]

pdfmap_20240828_144024_IC24_-71.597_46.9294_834.pdf

#

UTM: 19 T easting 302.10 km northing 5200.76 km
UTM-Grid-width = 20m



IC24

3

top

Map data © OpenStreetMap contributors

lon -71.59490 lat 46.93193

2

4

lon -71.59736 lat 46.93068 [nom. scale = 1 / 750]

pdfmap_20240828_144024_IC24_-71.597_46.9294_834.pdf

#

UTM: 19 T easting 302.30 northing 5200.74 km
UTM-Grid-width = 20m

7

IC24

4

top

Map data © OpenStreetMap contributors

lon -71.59245 lat 46.93193



lon -71.59490 lat 46.93068 [nom. scale = 1 / 750]

pdfmap_20240828_144024_IC24_-71.597_46.9294_834.pdf

#

UTM: 19 T easting 302.48 km northing 5200.74 km
UTM-Grid-width = 20m



 www.milvusmap.eu

IC24

5

top

1

9

Map data © OpenStreetMap contributors

lon -71.59981 lat 46.93068

pdfmap_20240828_144024_IC24_-71.597_46.9294_834.pdf

lon -71.60227 lat 46.92943 [nom. scale = 1 / 750]

#

UTM: 19 T easting 301.92 km northing 5200.62 km
UTM-Grid-width = 20m

IC24

Map data © OpenStreetMap contributors

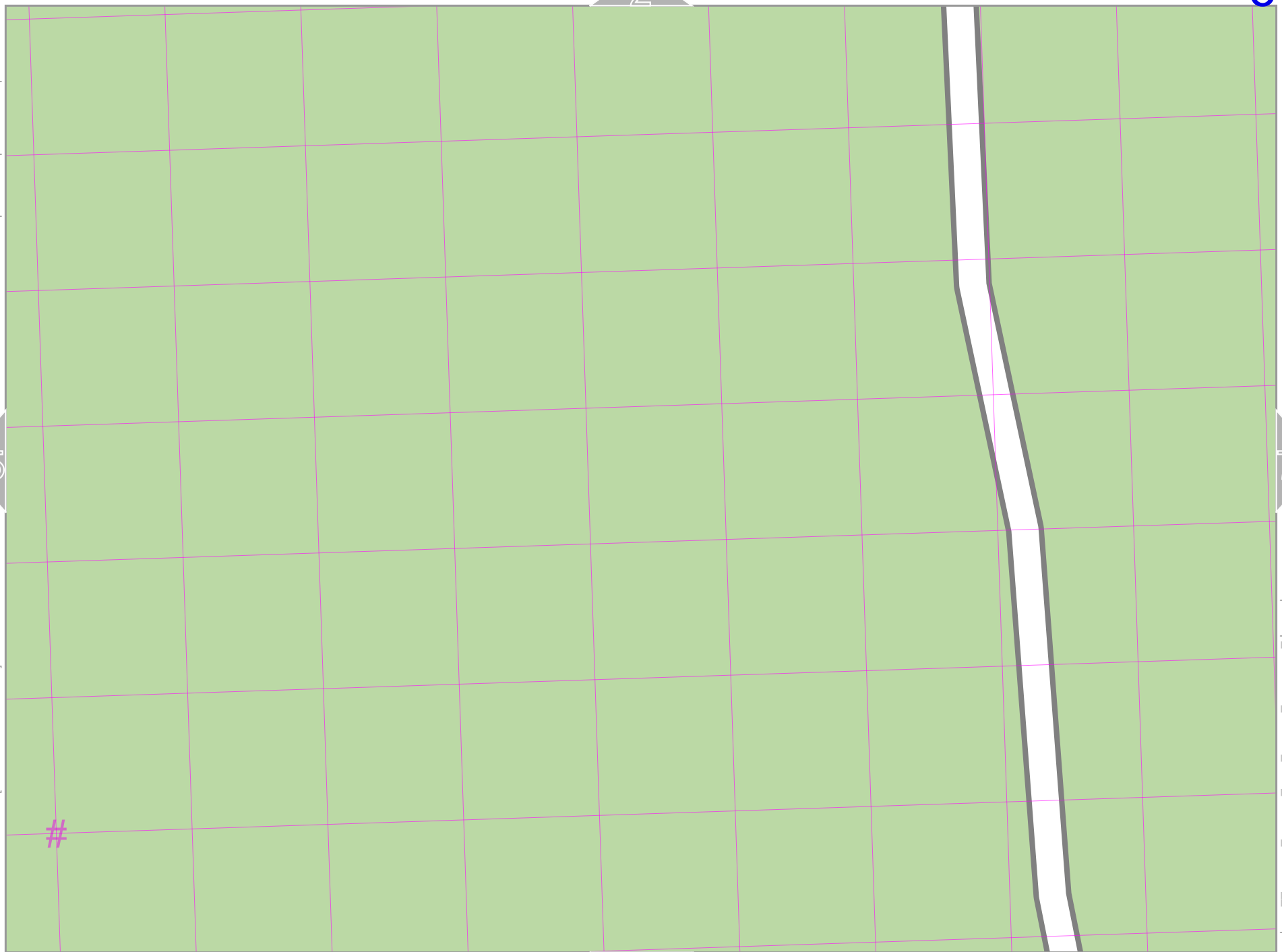
lon -71.59981 lat 46.92943 [nom. scale = 1 / 750]

lon -71.59736 lat 46.93068

pdfmap_20240828_144024_IC24_-71.597_46.9294_834.pdf

#

UTM: 19 T easting 302.10 km northing 5200.62 km
UTM-Grid-width = 20m



IC24

3

7

top

Map data © OpenStreetMap contributors

lon -71.59490 lat 46.93068

lon -71.59736 lat 46.92943 [nom. scale = 1 / 750]

pdfmap_20240828_144024_IC24_-71.597_46.9294_834.pdf

UTM: 19 T easting 302.28 northing 5200.60 km
UTM-Grid-width = 20m



Map data © OpenStreetMap contributors

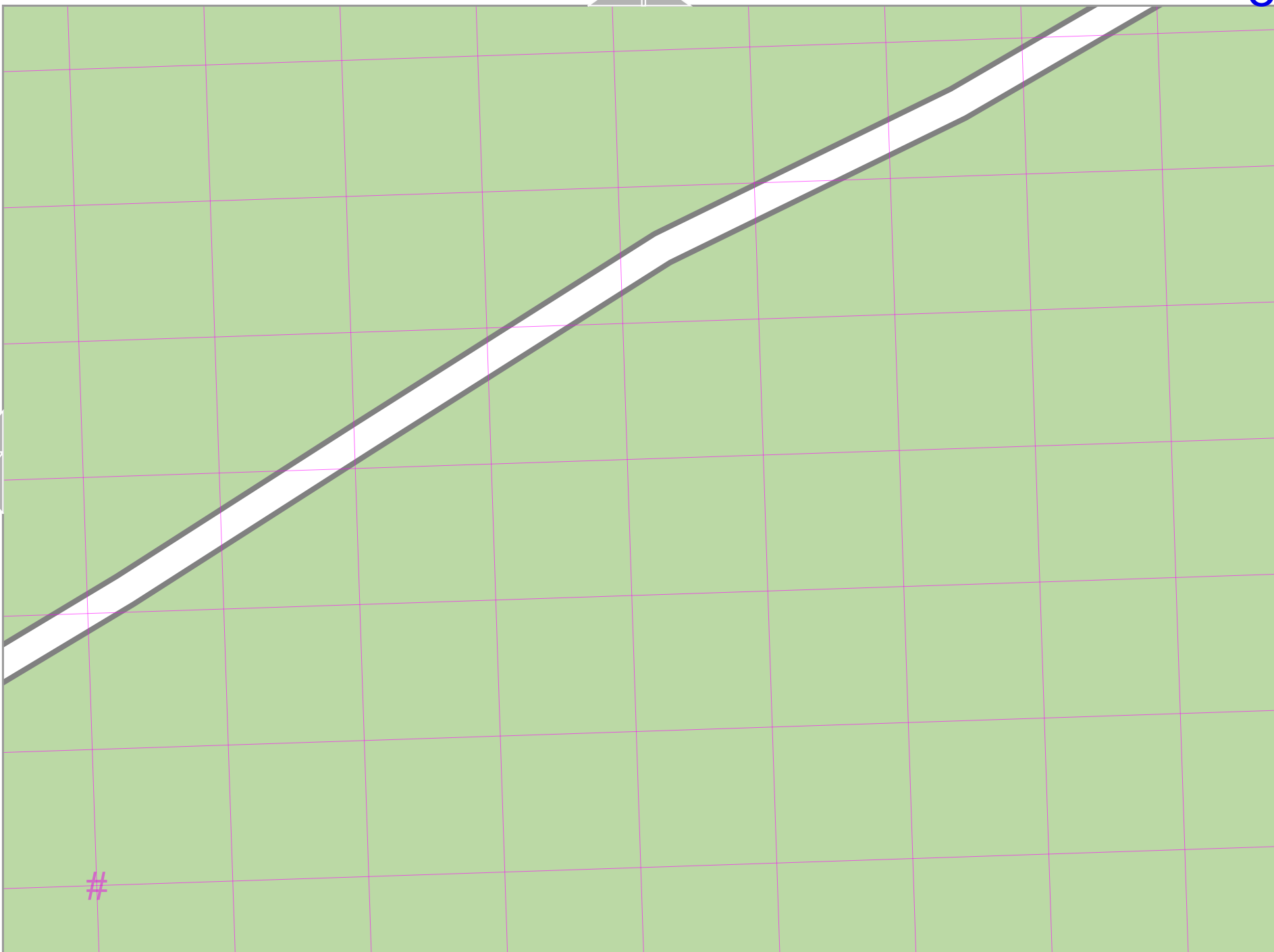
lon -71.59245 lat 46.93068

lon -71.59490 lat 46.92943 [nom. scale = 1 / 750]

pdfmap_20240828_144024_IC24_-71.597_46.9294_834.pdf

#

UTM: 19 T easting 302.48 km northing 5200.60 km
UTM-Grid-width = 20m



IC24

5

9

top

Map data © OpenStreetMap contributors

lon -71.59981 lat 46.92943

10

pdfmap_20240828_144024_IC24_-71.597_46.9294_834.pdf

lon -71.60227 lat 46.92817 [nom. scale = 1 / 750]

#

UTM: 19 T easting 301.92 km northing 5200.48 km
UTM-Grid-width = 20m

13

IC24

6

10

top

Map data © OpenStreetMap contributors

lon -71.59736 lat 46.92943

lon -71.59981 lat 46.92817 [nom. scale = 1 / 750]

pdfmap_20240828_144024_IC24_-71.597_46.9294_834.pdf

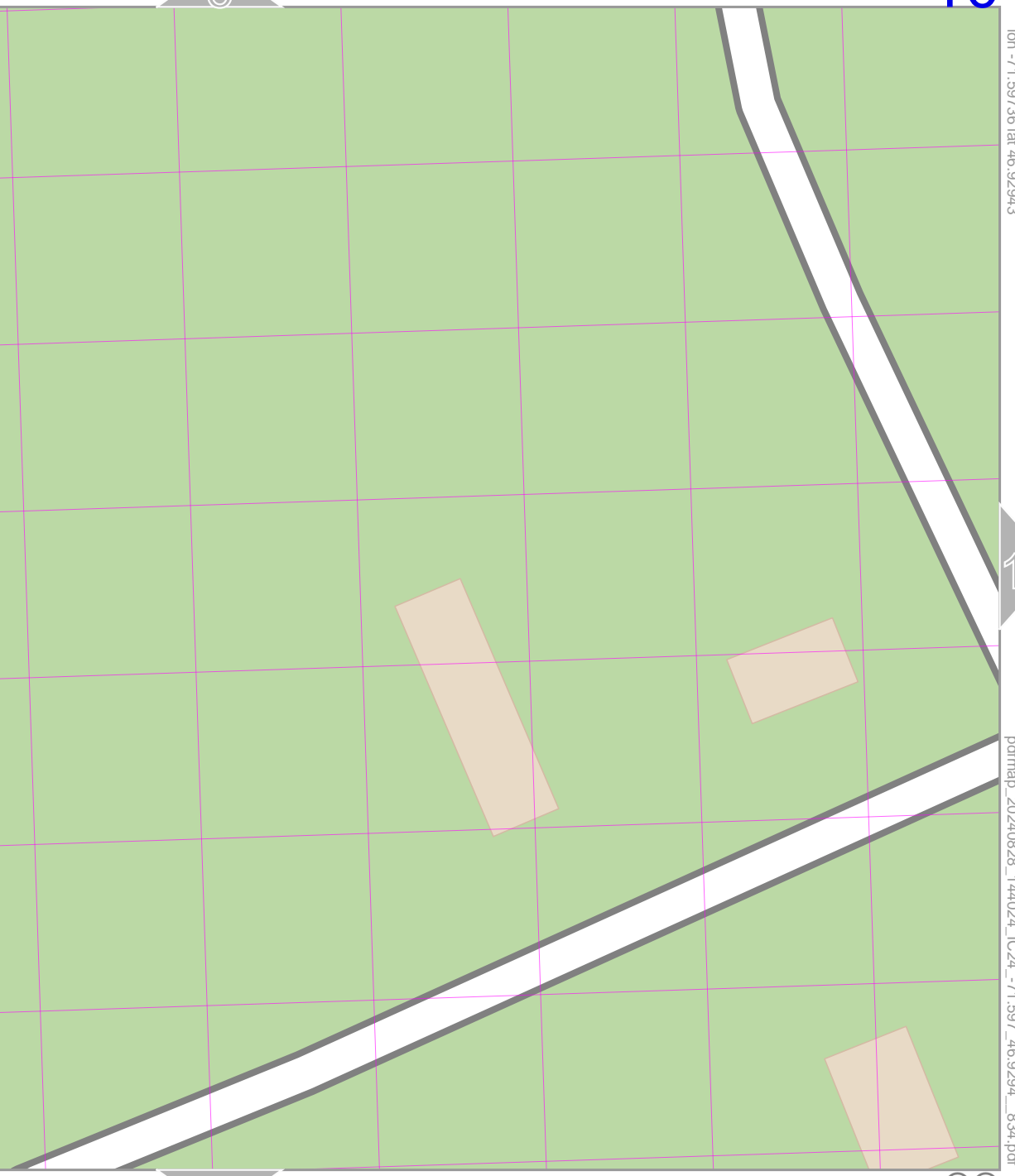
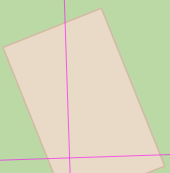
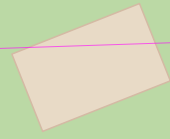
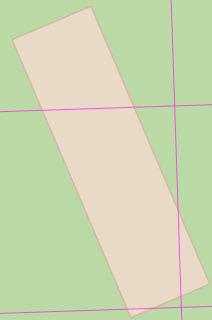
UTM: 19 T easting 302.10 km northing 5200.48 km
UTM-Grid-width = 20m



14



#



IC24

11

7

lon -71.59490 lat 46.92943



10

12

15

lon -71.59736 lat 46.92817 [nom. scale = 1 / 750]

pdfmap_20240828_144024_IC24_-71.597_46.9294_834.pdf

#

UTM: 19 T easting 302.28 km northing 5200.46 km
UTM-Grid-width = 20m

IC24

12

top

8

Map data © OpenStreetMap contributors

lon -71.59245 lat 46.92943

11

lon -71.59490 lat 46.92817 [nom. scale = 1 / 750]

pdfmap_20240828_144024_IC24_-71.597_-46.9294_834.pdf

#

UTM: 19 T easting 302.48 northing 5200.46 km
UTM-Grid-width = 20m

16

IC24

9

13

top

Map data © OpenStreetMap contributors

lon -71.59981 lat 46.92817

14

pdfmap_20240828_144024_IC24_-71.597_46.9294_834.pdf

lon -71.60227 lat 46.92692 [nom. scale = 1 / 750]

#

UTM: 19 T easting 301.90 northing 5200.34 km
UTM-Grid-width = 20m

IC24

10

14

13

15

Map data © OpenStreetMap contributors

lon -71.59736 lat 46.92817

lon -71.59981 lat 46.92692 [nom. scale = 1 / 750]

pdfmap_20240828_144024_IC24_-71.597_-46.9294_834.pdf

#

UTM: 19 T easting 302.10 km northing 5200.34 km
UTM-Grid-width = 20m



Map data © OpenStreetMap contributors

lon -71.59490 lat 46.92817



lon -71.59736 lat 46.92692 [nom. scale = 1 / 750]

pdfmap_20240828_144024_IC24_-71.597_46.9294_834.pdf



UTM: 19 T easting 302.28 km northing 5200.32 km
UTM-Grid-width = 20m

Map data © OpenStreetMap contributors

lon -71.59245 lat 46.92817

lon -71.59490 lat 46.92692 [nom. scale = 1 / 750]

pdfmap_20240828_144024_IC24_-71.597_-46.9294_834.pdf

#

UTM: 19 T easting 302.46 km northing 5200.32 km
UTM-Grid-width = 20m