

Map data © OpenStreetMap contributors

lon -71.59986 lat 46.93167

lon -71.60231 lat 46.93042 [ nom. scale = 1 / 750 ]

pdfmap\_20240828\_141736\_IC24\_-71.597\_46.9291\_082.pdf

# UTM: 19 T easting 301.92 km northing 5200.72 km  
UTM-Grid-width = 20m



IC24

2

top

Map data © OpenStreetMap contributors

lon -71.59740 lat 46.93167

lon -71.59986 lat 46.93042 [ nom. scale = 1 / 750 ]

pdfmap\_20240828\_141736\_IC24\_-71.597\_46.9291\_082.pdf

# UTM: 19 T easting 302.10 km northing 5200.72 km  
UTM-Grid-width = 20m



#

IC24

3

top

Map data © OpenStreetMap contributors

lon -71.59494 lat 46.93167

2

4

lon -71.59740 lat 46.93042 [ nom. scale = 1 / 750 ]

pdfmap\_20240828\_141736\_IC24\_-71.597\_46.9291\_082.pdf

# UTM: 19 T easting 302.28 northing 5200.72 km  
UTM-Grid-width = 20m

7

IC24

4 top

Map data © OpenStreetMap contributors

lon -71.59249 lat 46.93167



lon -71.59494 lat 46.93042 [ nom. scale = 1 / 750 ]

pdfmap\_20240828\_141736\_IC24\_-71.597\_46.9291\_082.pdf

#

# UTM: 19 T easting 302.48 km northing 5200.72 km  
UTM-Grid-width = 20m



IC24

5

top

Map data © OpenStreetMap contributors

lon -71.59986 lat 46.93042

lon -71.60231 lat 46.92916 [ nom. scale = 1 / 750 ]

pdfmap\_20240828\_141736\_IC24\_-71.597\_-46.9291\_082.pdf

# UTM: 19 T easting 301.92 km northing 5200.60 km  
UTM-Grid-width = 20m



#

Map data © OpenStreetMap contributors

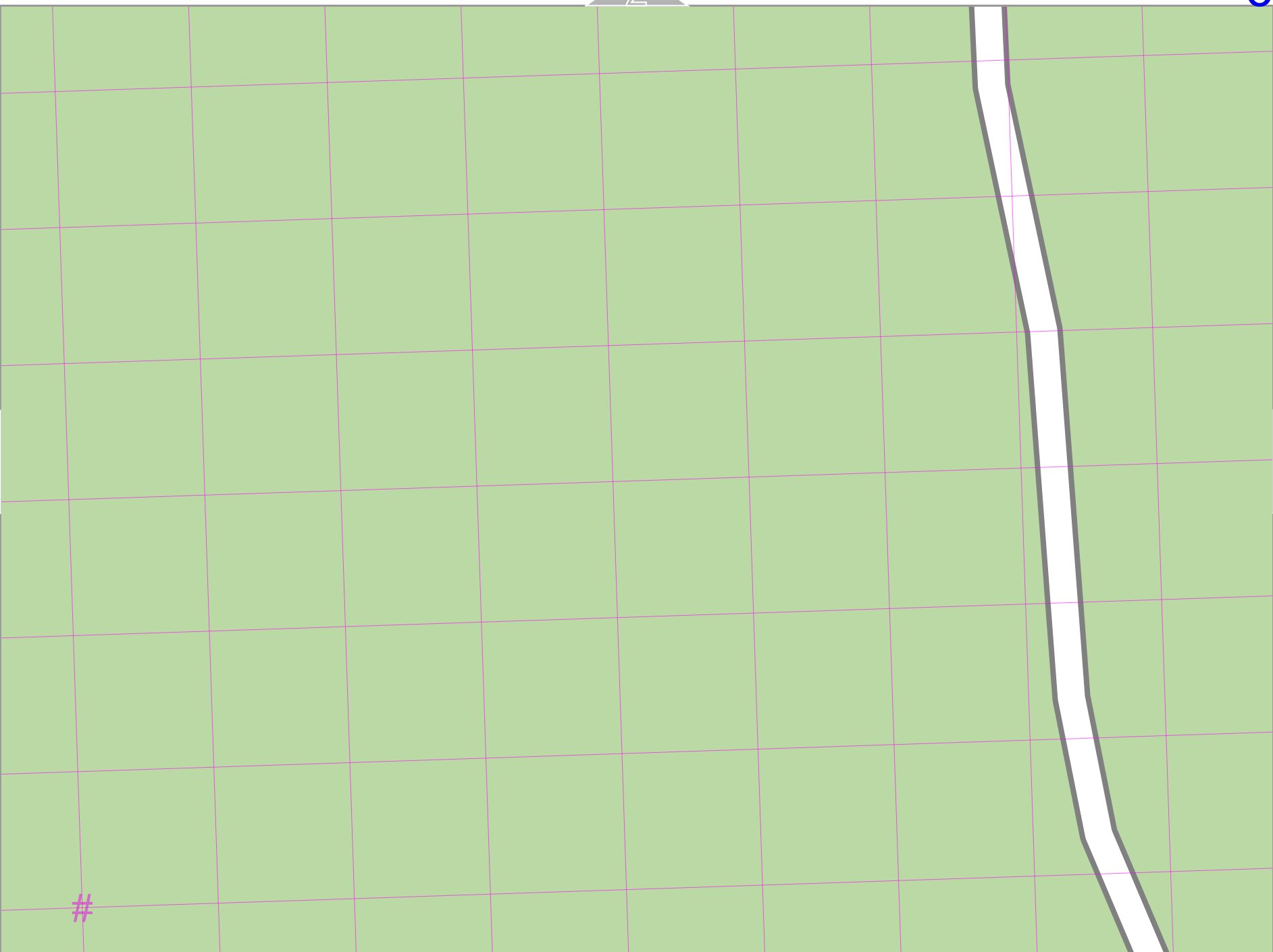
lon -71.59740 lat 46.93042

lon -71.59986 lat 46.92916 [ nom. scale = 1 / 750 ]

pdfmap\_20240828\_141736\_IC24\_-71.597\_46.9291\_082.pdf

#

# UTM: 19 T easting 302.10 km northing 5200.58 km  
UTM-Grid-width = 20m



IC24



Map data © OpenStreetMap contributors

lon -71.59740 lat 46.92916 [ nom. scale = 1 / 750 ]

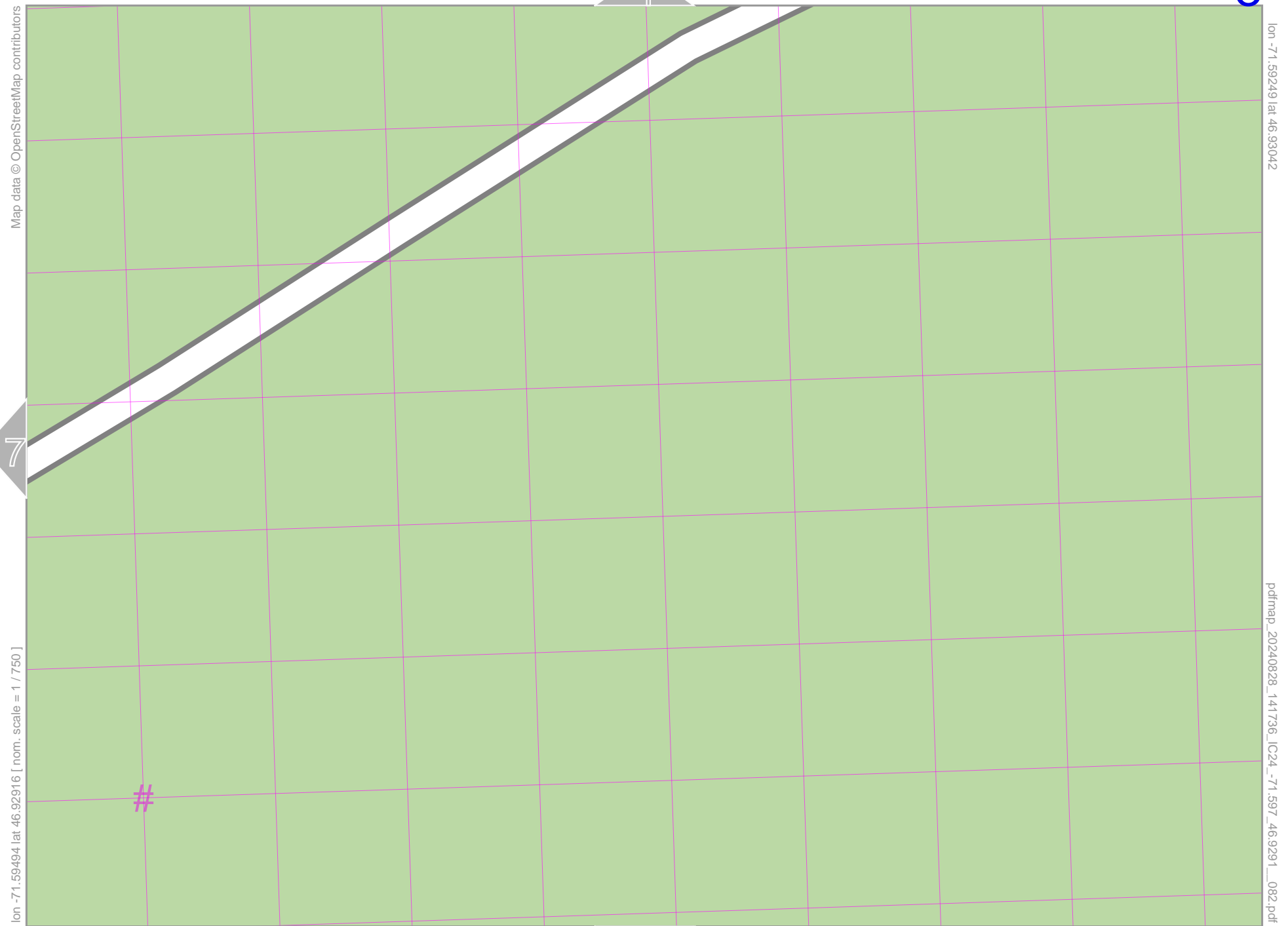
lon -71.59494 lat 46.93042

pdfmap\_20240828\_141736\_IC24\_-71.597\_46.9291\_082.pdf

# UTM: 19 T easting 302.28 km northing 5200.58 km  
UTM-Grid-width = 20m

IC24

4



Map data © OpenStreetMap contributors

lon -71.59249 lat 46.93042

lon -71.59494 lat 46.92916 [ nom. scale = 1 / 750 ]

pdfmap\_20240828\_141736\_IC24\_-71.597\_46.9291\_082.pdf

# UTM: 19 T easting 302.48 km northing 5200.58 km  
UTM-Grid-width = 20m

12



IC24

Map data © OpenStreetMap contributors

lon -71.59986 lat 46.92916

lon -71.60231 lat 46.92791 [ nom. scale = 1 / 750 ]

pdfmap\_20240828\_141736\_IC24\_-71.597\_46.9291\_082.pdf

#

# UTM: 19 T easting 301.90 km northing 5200.46 km  
UTM-Grid-width = 20m

IC24

6

10

top

Map data © OpenStreetMap contributors

lon -71.59740 lat 46.92916



lon -71.59986 lat 46.92791 [ nom. scale = 1 / 750 ]

pdfmap\_20240828\_141736\_IC24\_-71.597\_46.9291\_082.pdf

#

# UTM: 19 T easting 302.10 km northing 5200.44 km  
UTM-Grid-width = 20m

14

IC24

11

7

lon -71.59494 lat 46.92916

Map data © OpenStreetMap contributors

10

12

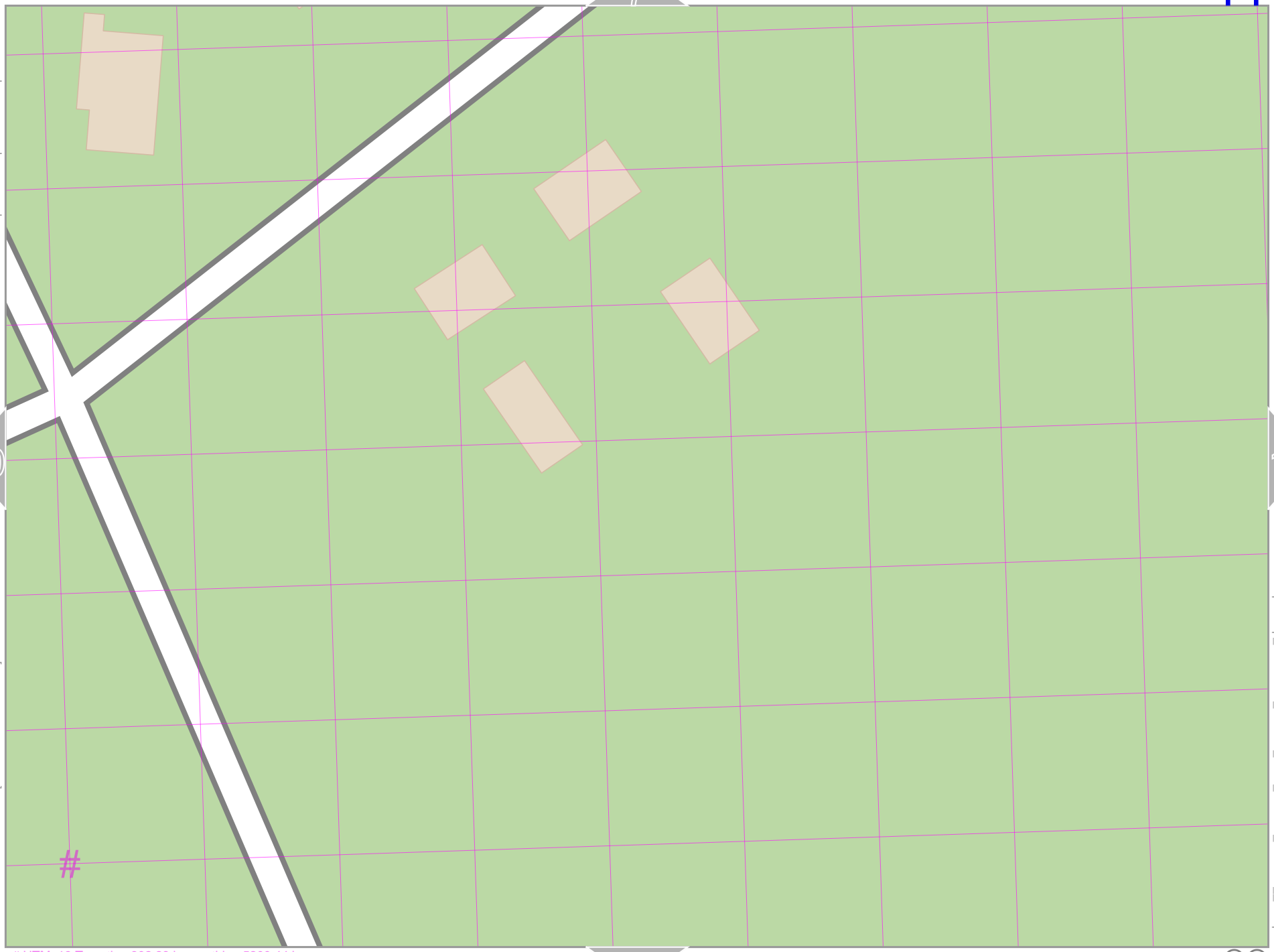
lon -71.59740 lat 46.92791 [ nom. scale = 1 / 750 ]

pdfmap\_20240828\_141736\_IC24\_-71.597\_46.9291\_082.pdf

#

# UTM: 19 T easting 302.28 km northing 5200.44 km  
UTM-Grid-width = 20m

15



Map data © OpenStreetMap contributors

lon -71.59249 lat 46.92916

lon -71.59494 lat 46.92791 [ nom. scale = 1 / 750 ]

pdfmap\_20240828\_141736\_IC24\_-71.597\_46.9291\_082.pdf

#

# UTM: 19 T easting 302.46 northing 5200.44 km  
UTM-Grid-width = 20m

IC24

9

13

top

Map data © OpenStreetMap contributors

lon -71.60231 lat 46.92665 [ nom. scale = 1 / 750 ]

#

lon -71.59986 lat 46.92791

14

pdfmap\_20240828\_141736\_IC24\_-71.597\_46.9291\_082.pdf

# UTM: 19 T easting 301.90 km northing 5200.32 km  
UTM-Grid-width = 20m

IC24

10

14

Map data © OpenStreetMap contributors

lon -71.59740 lat 46.92791

13

15

lon -71.59986 lat 46.92665 [ nom. scale = 1 / 750 ]

pdfmap\_20240828\_141736\_IC24\_-71.597\_46.9291\_082.pdf

#

# UTM: 19 T easting 302.08 km northing 5200.30 km  
UTM-Grid-width = 20m

IC24

15

top

Map data © OpenStreetMap contributors

lon -71.59494 lat 46.92791

14

16

lon -71.59740 lat 46.92665 [ nom. scale = 1 / 750 ]

pdfmap\_20240828\_141736\_IC24\_-71.597\_46.9291\_082.pdf

#

# UTM: 19 T easting 302.28 northing 5200.30 km  
UTM-Grid-width = 20m

IC24

12

16

top

Map data © OpenStreetMap contributors

lon -71.59249 lat 46.92791

15

lon -71.59494 lat 46.92665 [ nom. scale = 1 / 750 ]

pdfmap\_20240828\_141736\_IC24\_-71.597\_46.9291\_082.pdf

#

# UTM: 19 T easting 302.46 km northing 5200.30 km  
UTM-Grid-width = 20m