

Map data © OpenStreetMap contributors

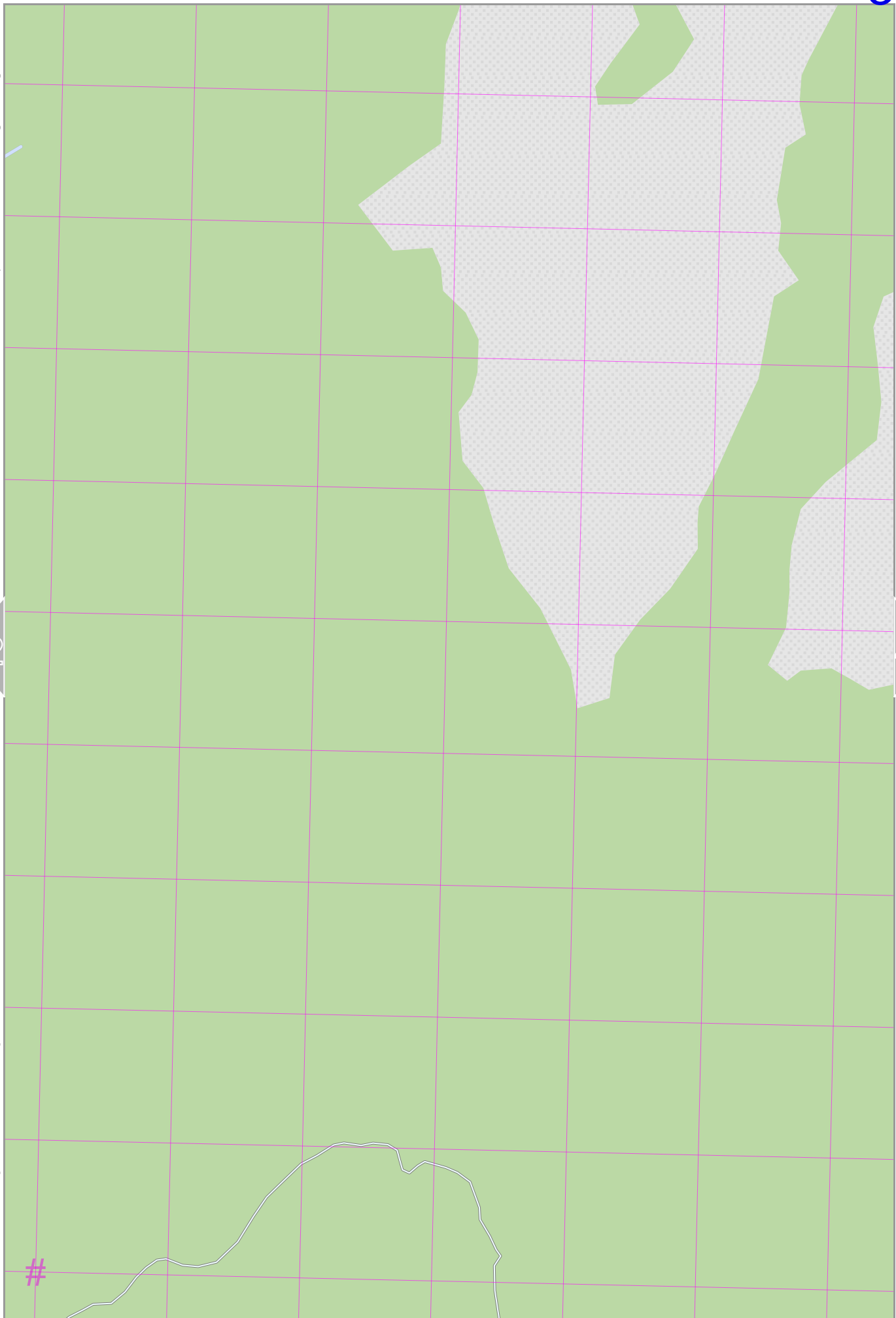
lon 10.81020 lat 46.35920

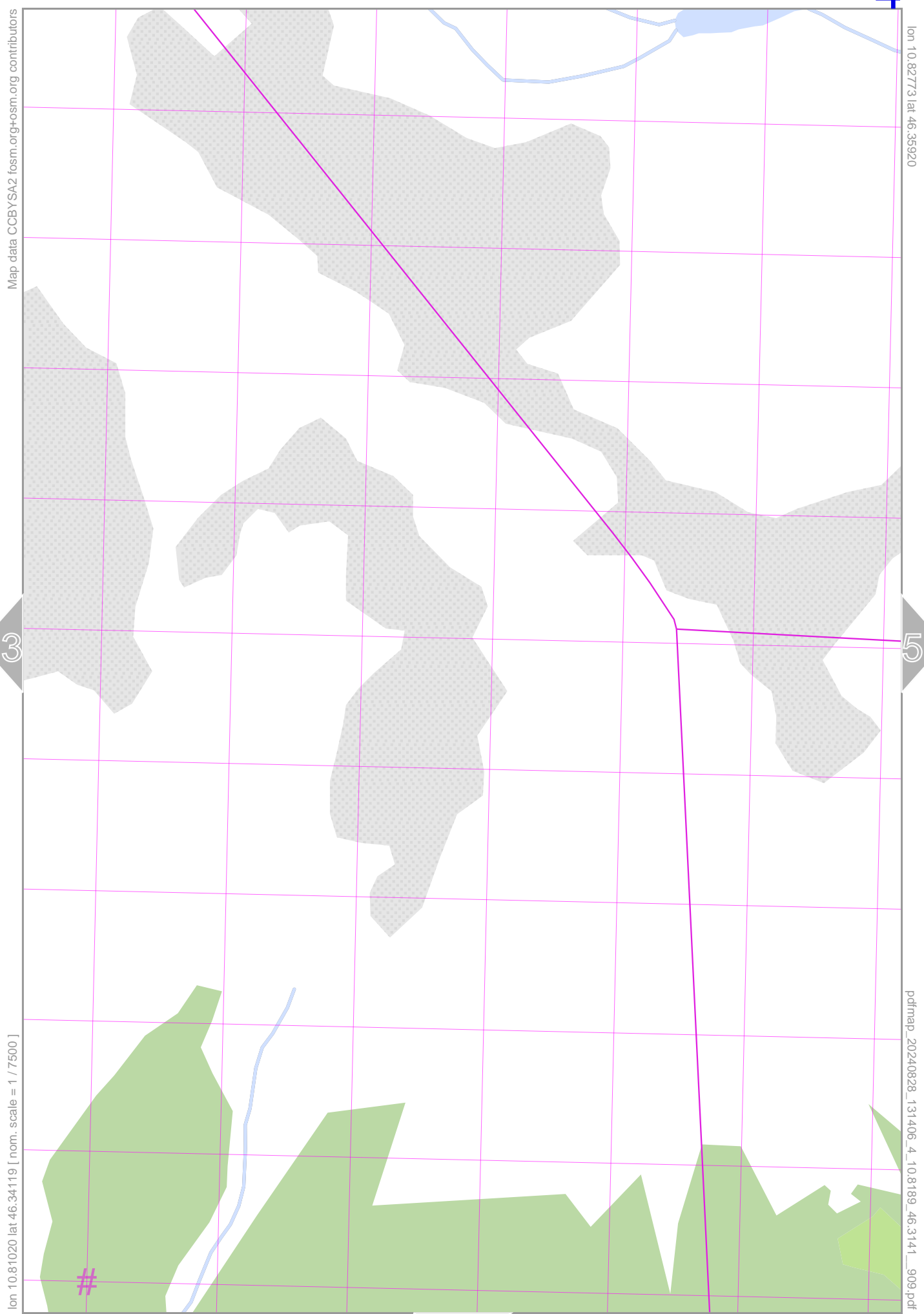


lon 10.79267 lat 46.34119 [nom. scale = 1 / 7500]

pdfmap_20240828_131406_4_108189_463141_909.pdf

UTM: 32 T easting 638.00 km northing 5133.60 km
UTM-Grid-width = 200m





Map data CCBYSA2 fosm.org+osm.org contributors

lon 10.82773 lat 46.35920

[lon 10.81020 lat 46.34119 | nom. scale = 1 / 7500]

pdfmap_20240828_131406_4_108189_463141_909.pdf

UTM: 32 T easting 639.40 km northing 5133.60 km
UTM-Grid-width = 200m

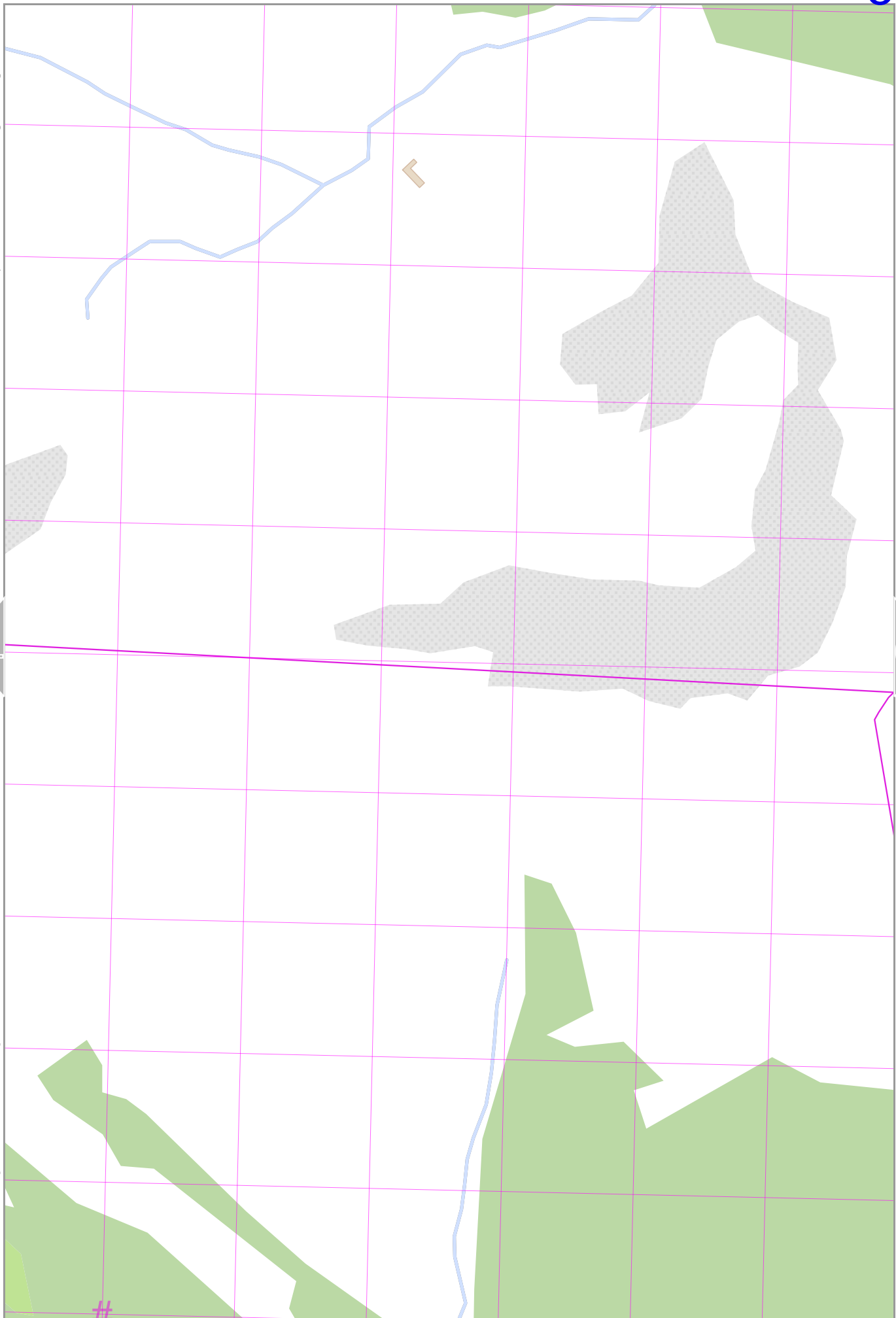
Map data © OpenStreetMap contributors

lon 10.84525 lat 46.35920

[lon 10.82773 lat 46.34119 | nom. scale = 1 / 7500]

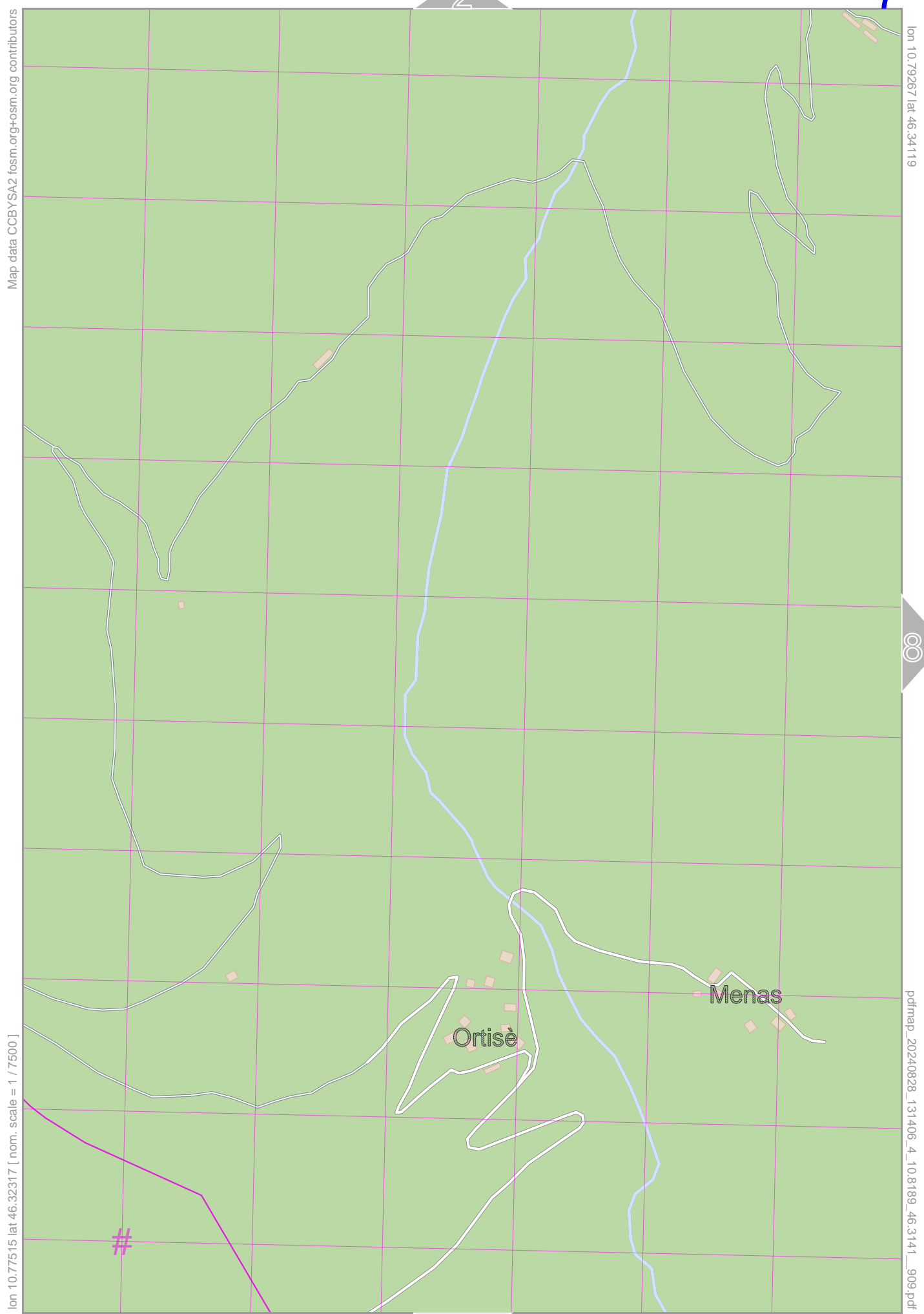
pdfmap_20240828_131406_4_108189_463141_909.pdf

UTM: 32 T easting 640.80 km northing 5133.60 km
UTM-Grid-width = 200m





UTM: 32 T easting 642.20 km northing 5133.80 km
UTM-Grid-width = 200m



Map data CC BY SA 2 f osm.org+osm.org contributors

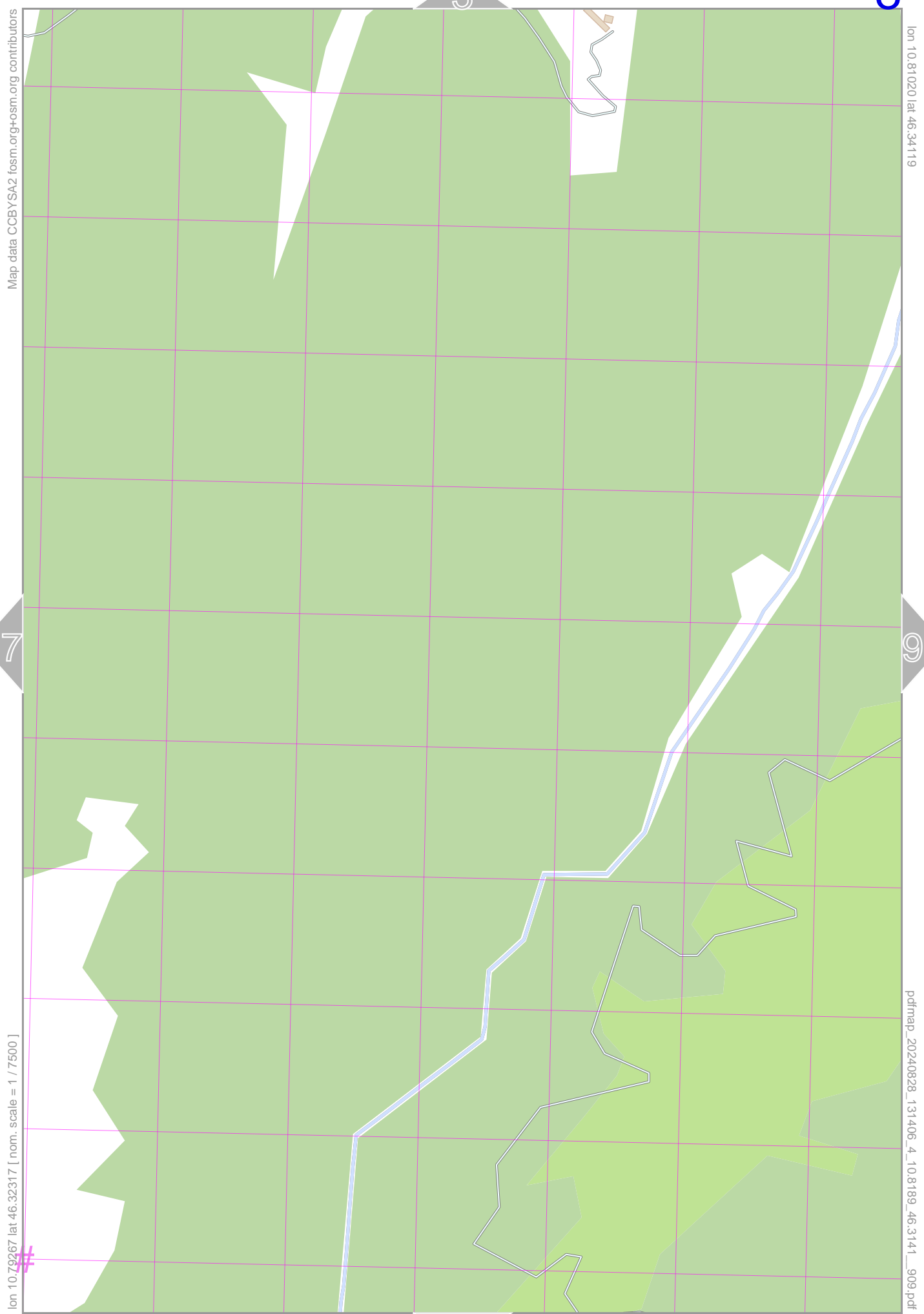
lon 10.79267 lat 46.34119



pdfmap_20240828_131406_4_108189_463141_909.pdf

[lon 10.77515 lat 46.32317 | nom. scale = 1 / 7500]

UTM: 32 T easting 636.80 km northing 5131.60 km
UTM-Grid-width = 200m



Map data CCBYSA2 fofsm.org+osm.org contributors

lon 10.810201 lat 46.34119

lon 10.79267 lat 46.32317 [nom. scale = 1 / 7500]

pdfmap_20240828_131406_4_108189_463141_909.pdf

UTM: 32 T easting 638.00 km northing 5131.60 km
UTM-Grid-width = 200m

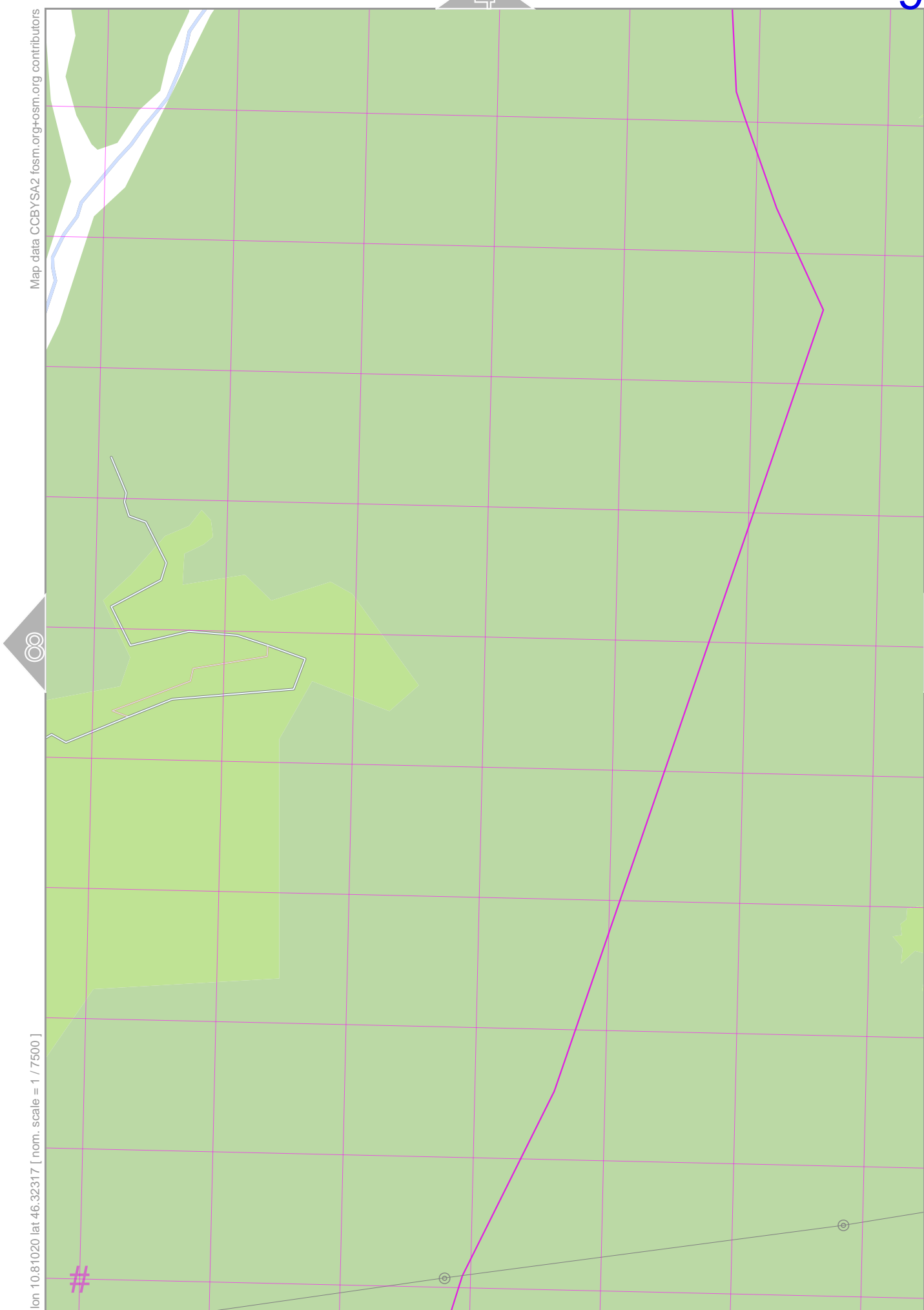
4

4

9

Map data © OpenStreetMap contributors

lon 10.82773 lat 46.34119



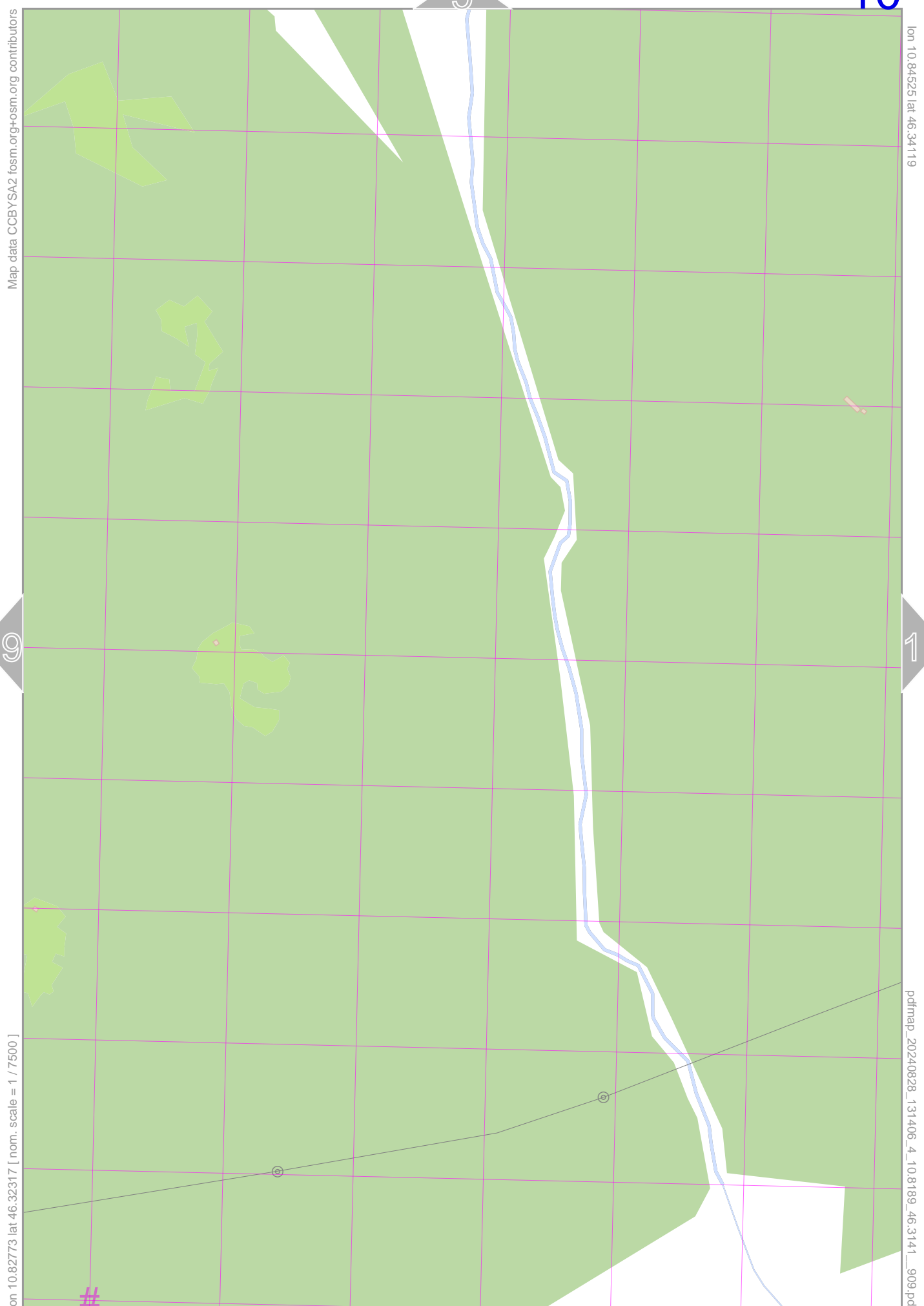
lon 10.81020 lat 46.32317 [nom. scale = 1 / 7500]

10

pdfmap_20240828_131406_4_108189_463141_909.pdf

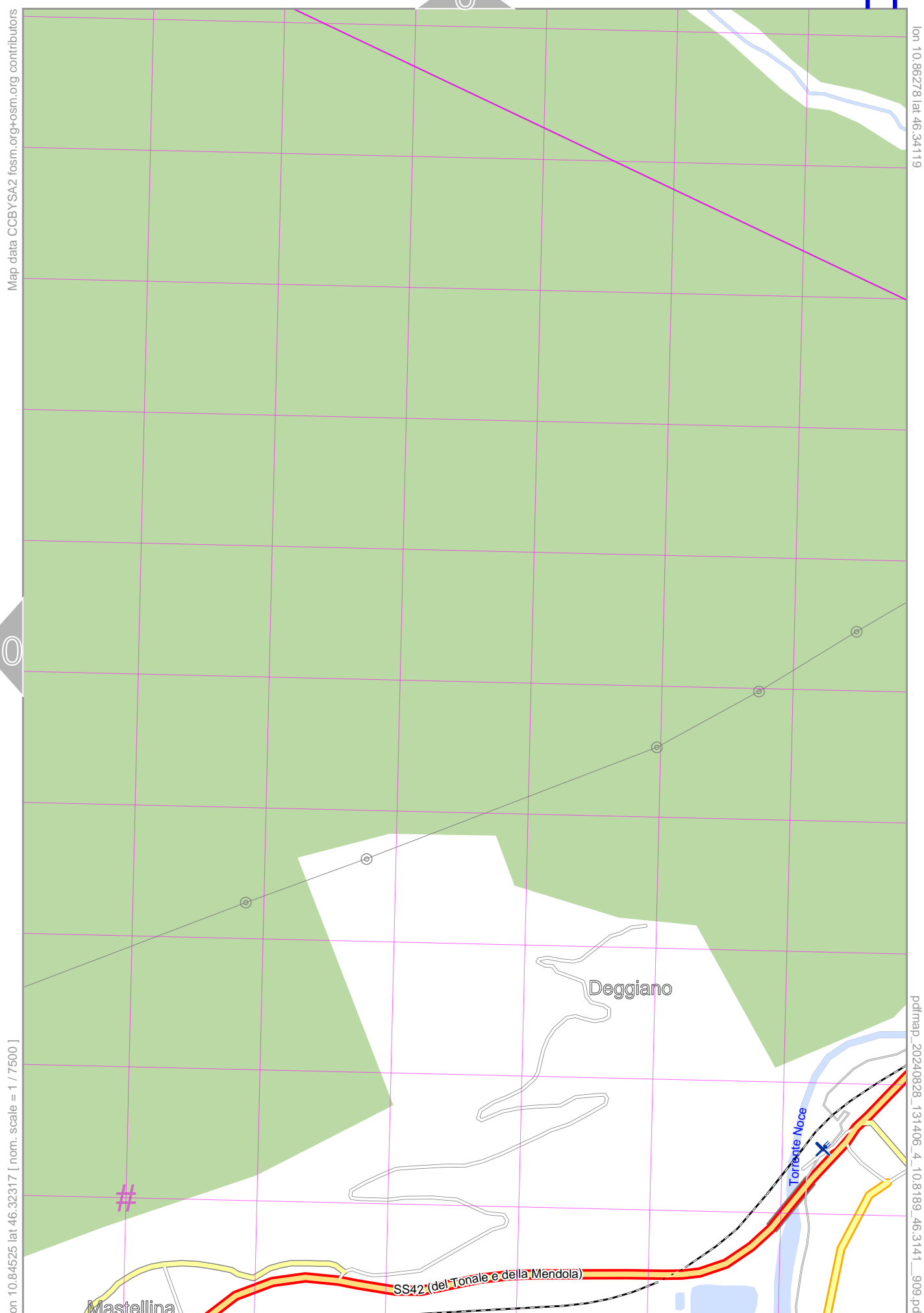
UTM: 32 T easting 639.40 km northing 5131.60 km
UTM-Grid-width = 200m

14



UTM: 32 T easting 640.80 km northing 5131.60 km
 UTM-Grid-width = 200m

4 6 11



pdfmap_20240828_131406_4_108189_463141_909.pdf

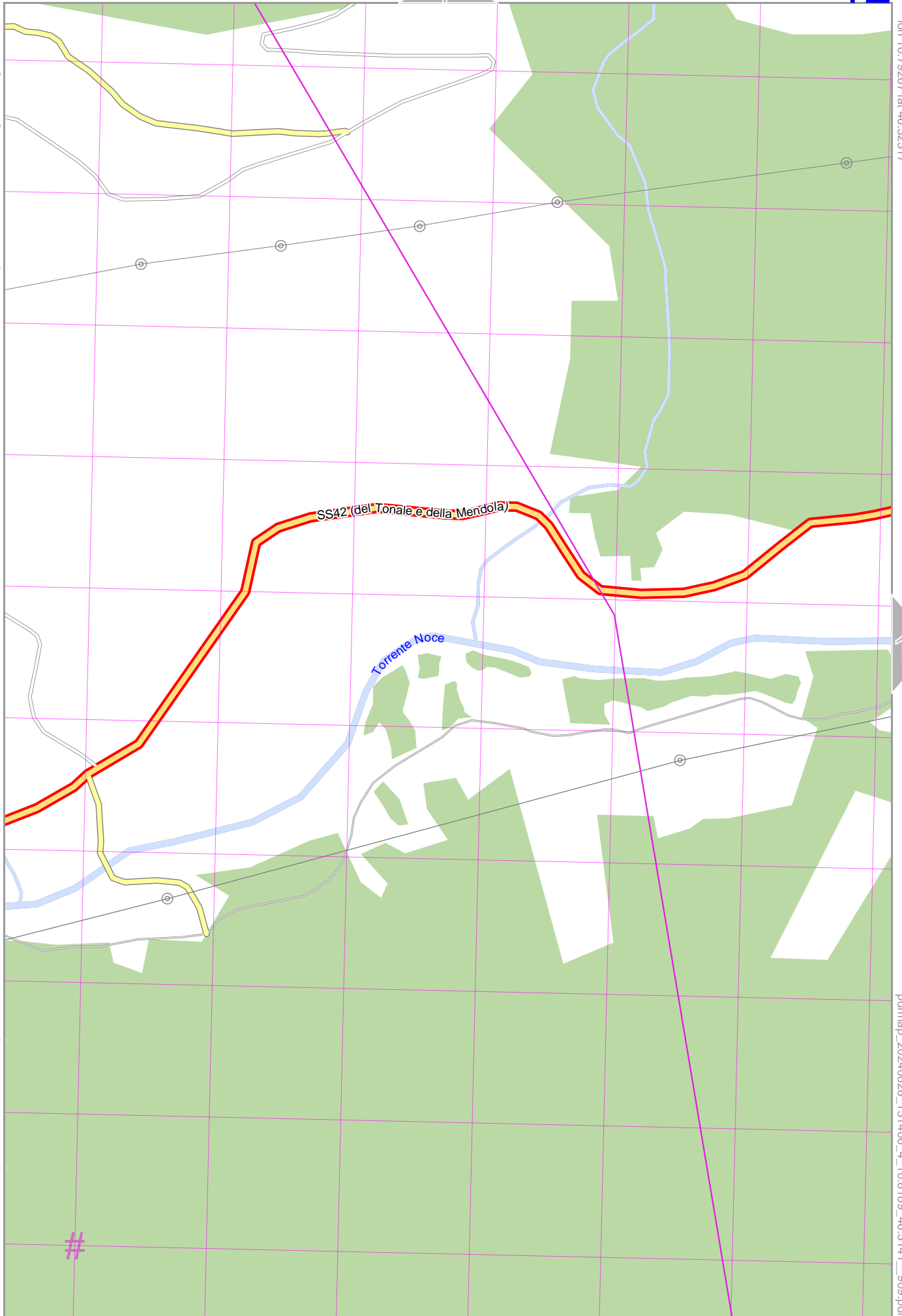
Map data © OpenStreetMap contributors

lon 10.79267 lat 46.32317

[lon 10.77515 lat 46.30516 | nom. scale = 1 / 7500]

pdfmap_20240828_131406_4_108189_463141_909.pdf

UTM: 32 T easting 636.80 km northing 5129.60 km
UTM-Grid-width = 200m





Map data © OpenStreetMap contributors

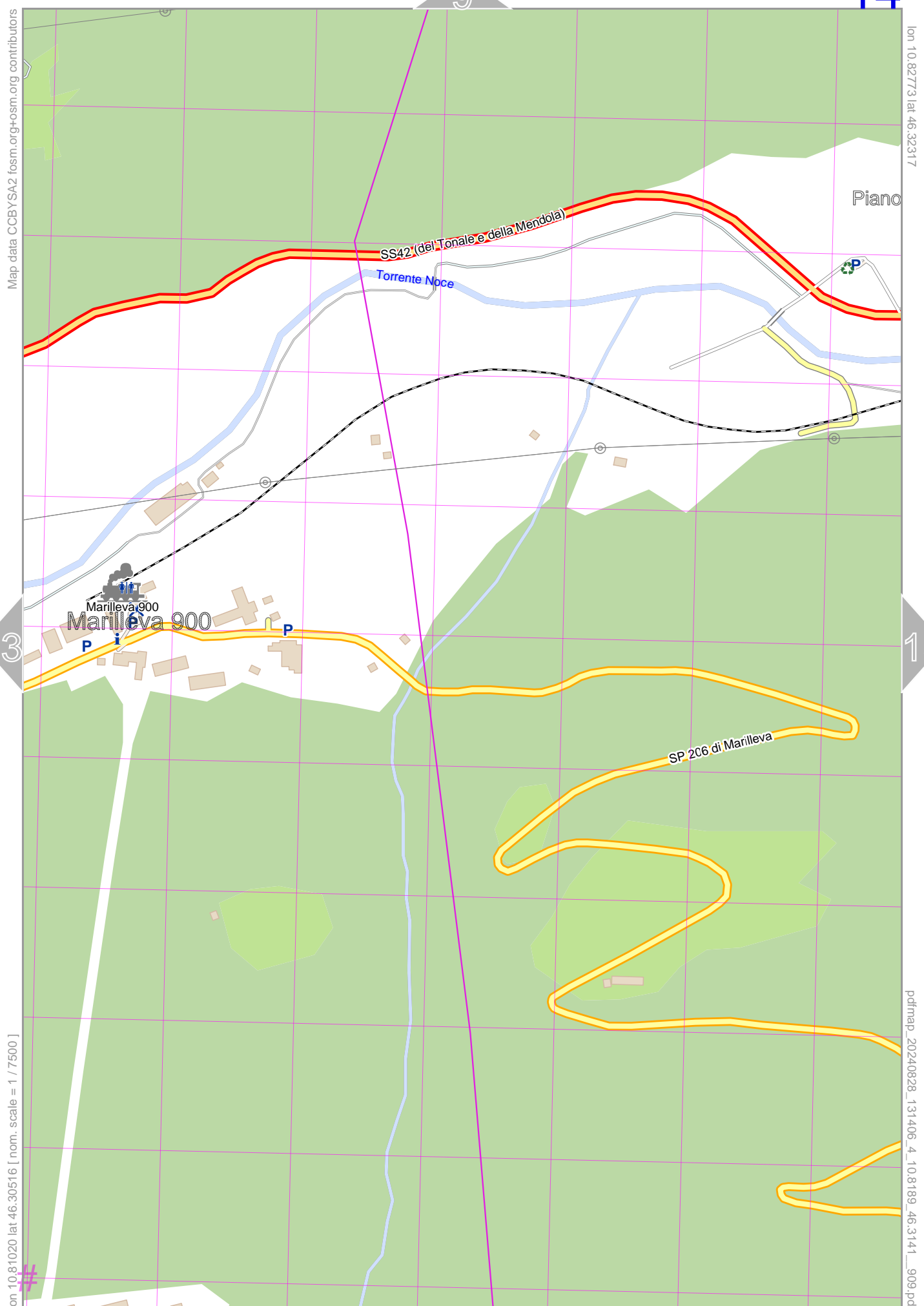
lon 10.810201 lat 46.32317

lon 10.79267 lat 46.30516 [nom. scale = 1 / 7500]

pdfmap_20240828_131406_4_108189_463141_909.pdf

UTM: 32 T easting 638.20 km northing 5129.60 km
UTM-Grid-width = 200m

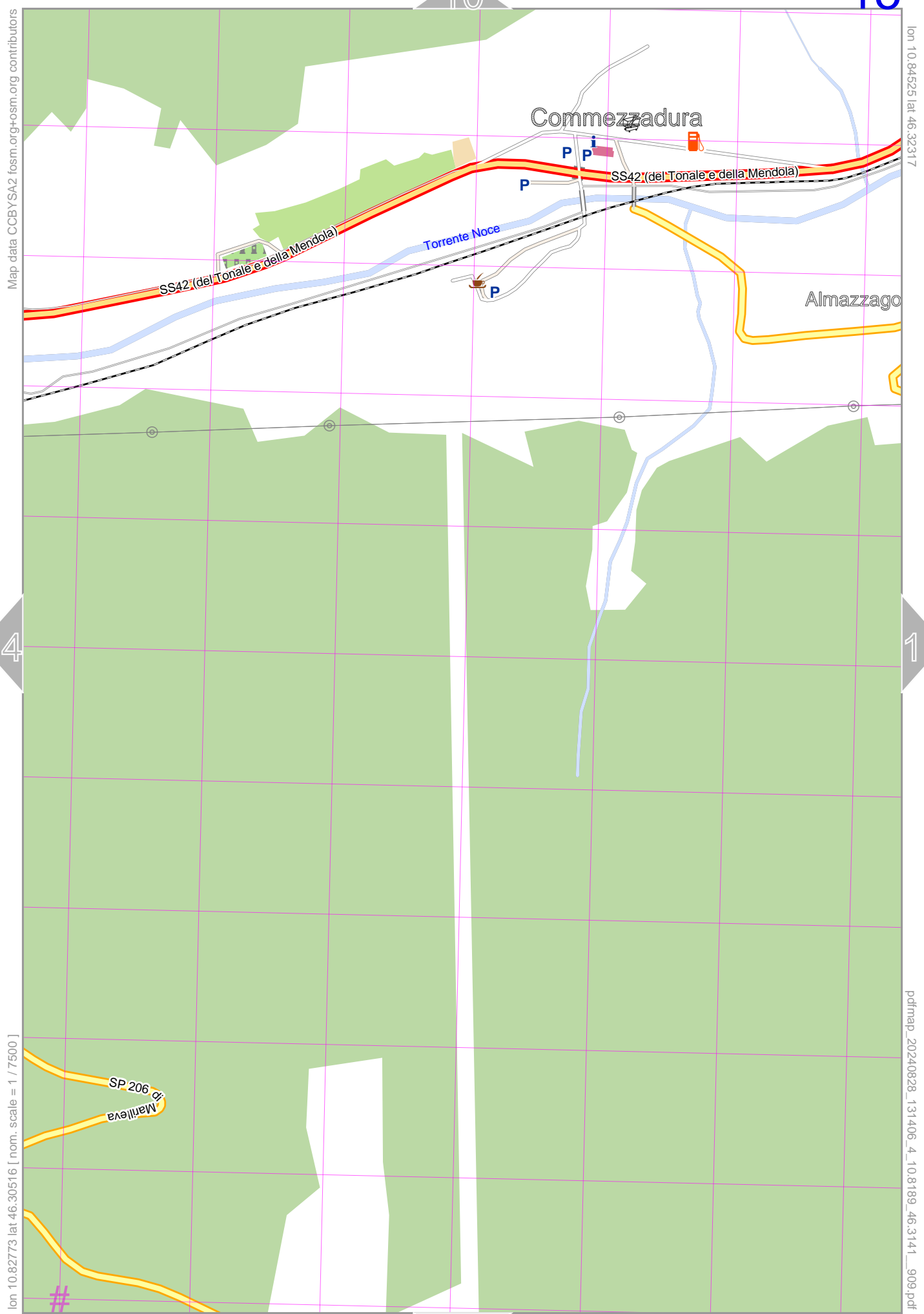
4 9 14



UTM: 32 T easting 639.40 km northing 5129.60 km
 UTM-Grid-width = 200m

19

4 10 15



lon 10.82773 lat 46.30516 [nom. scale = 1 / 7500]

lon 10.84525 lat 46.32317

pdfmap_20240828_131406_4_108189_463141_909.pdf

UTM: 32 T easting 640.80 km northing 5129.60 km
UTM-Grid-width = 200m

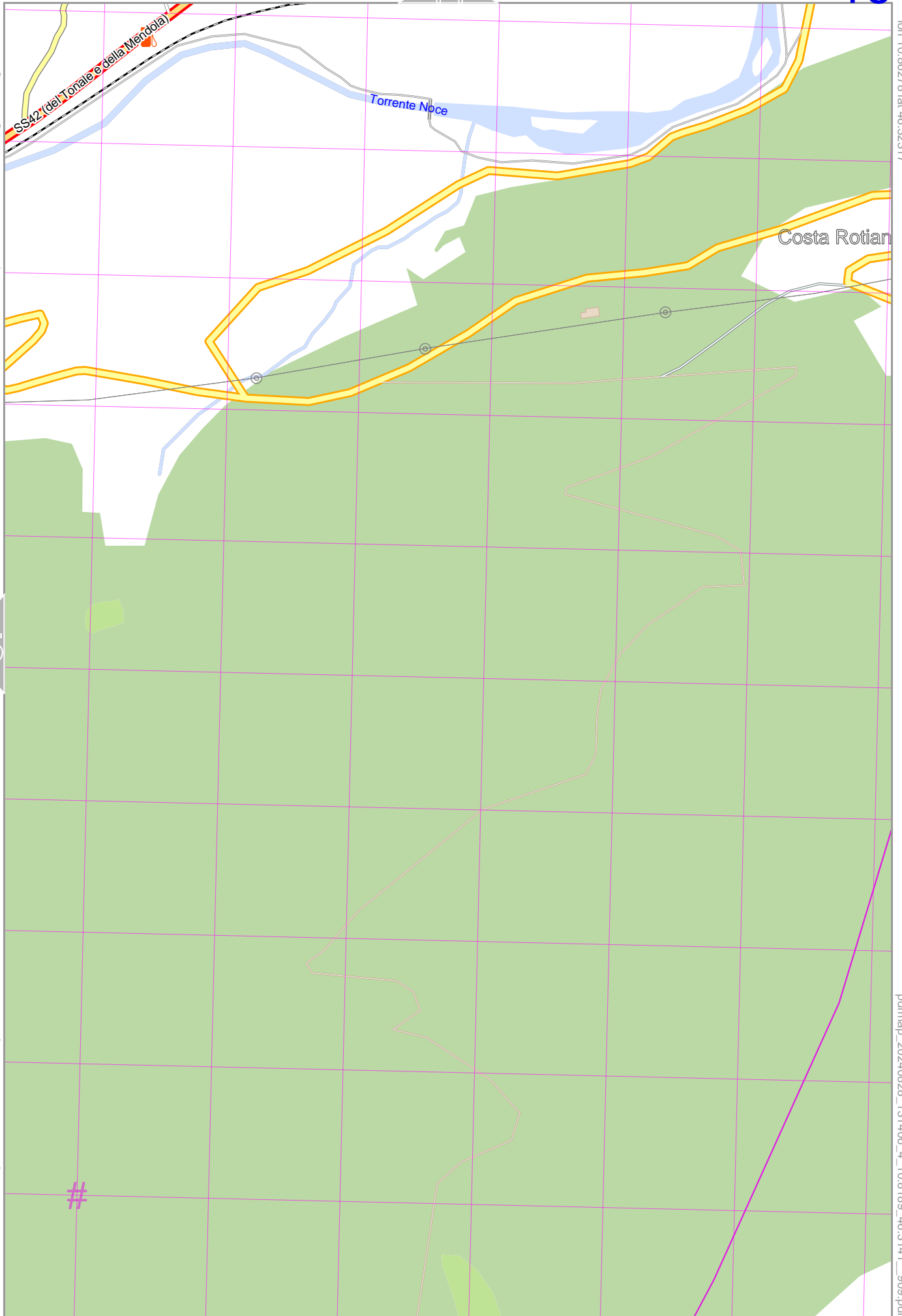
20

14

16

Map data © CCBYSA2 fism.org+osm.org contributors

lon 10.86278 lat 46.32317



lon 10.84525 lat 46.30516 [nom. scale = 1 / 7500]

pdfmap_20240828_131406_4_108189_463141_909.pdf

UTM: 32 T easting 642.20 km northing 5129.80 km
UTM-Grid-width = 200m

4

12

17

Map data © OpenStreetMap contributors, CC-BY-SA, Imagery © Mapbox

lon 10.79267 lat 46.30516

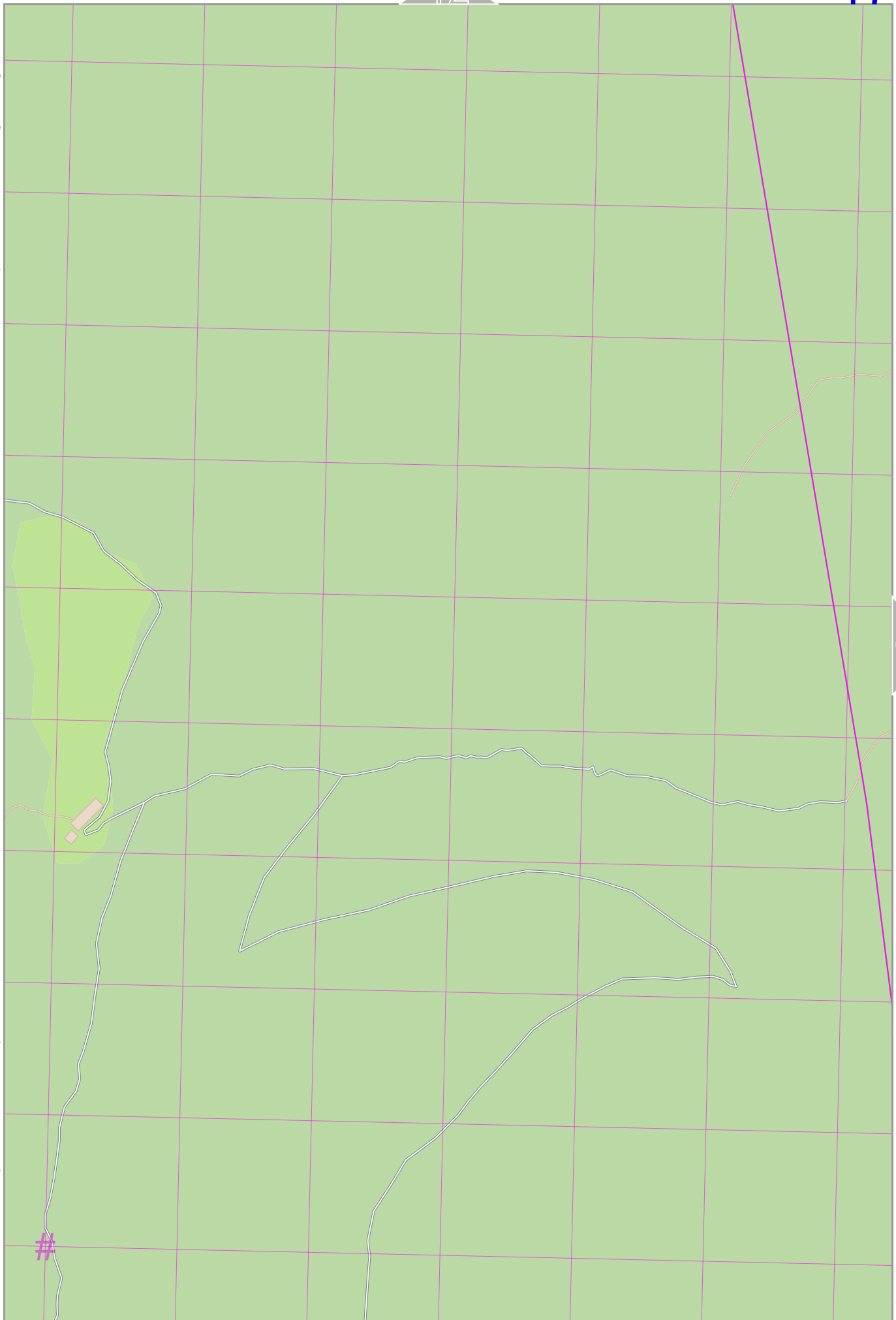
18

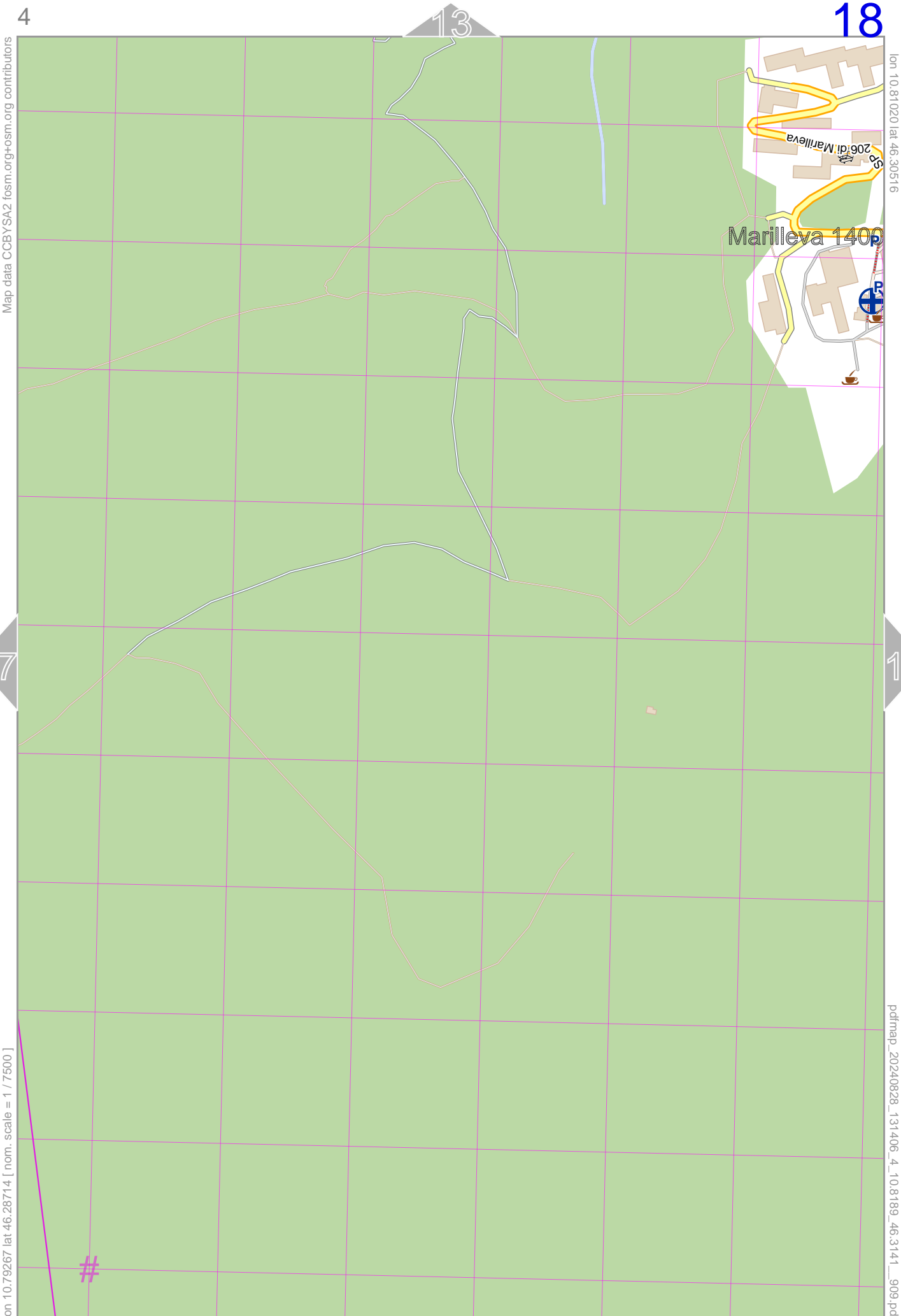
lon 10.77515 lat 46.28714 [nom. scale = 1 / 7500]

pdfmap_20240828_131406_4_108189_463141_909.pdf

UTM: 32 T easting 636.80 km northing 5127.60 km
UTM-Grid-width = 200m

22





Map data CCBYSA2 fosm.org+osm.org contributors

lon 10.810201 lat 46.30516

lon 10.79267 lat 46.28714 [nom. scale = 1 / 7500]

pdfmap_20240828_131406_4_108189_463141_909.pdf

UTM: 32 T easting 638.20 km northing 5127.60 km
UTM-Grid-width = 200m

23

Map data © OpenStreetMap contributors

lon 10.82773 lat 46.30516

SP
di Marileva

P P P

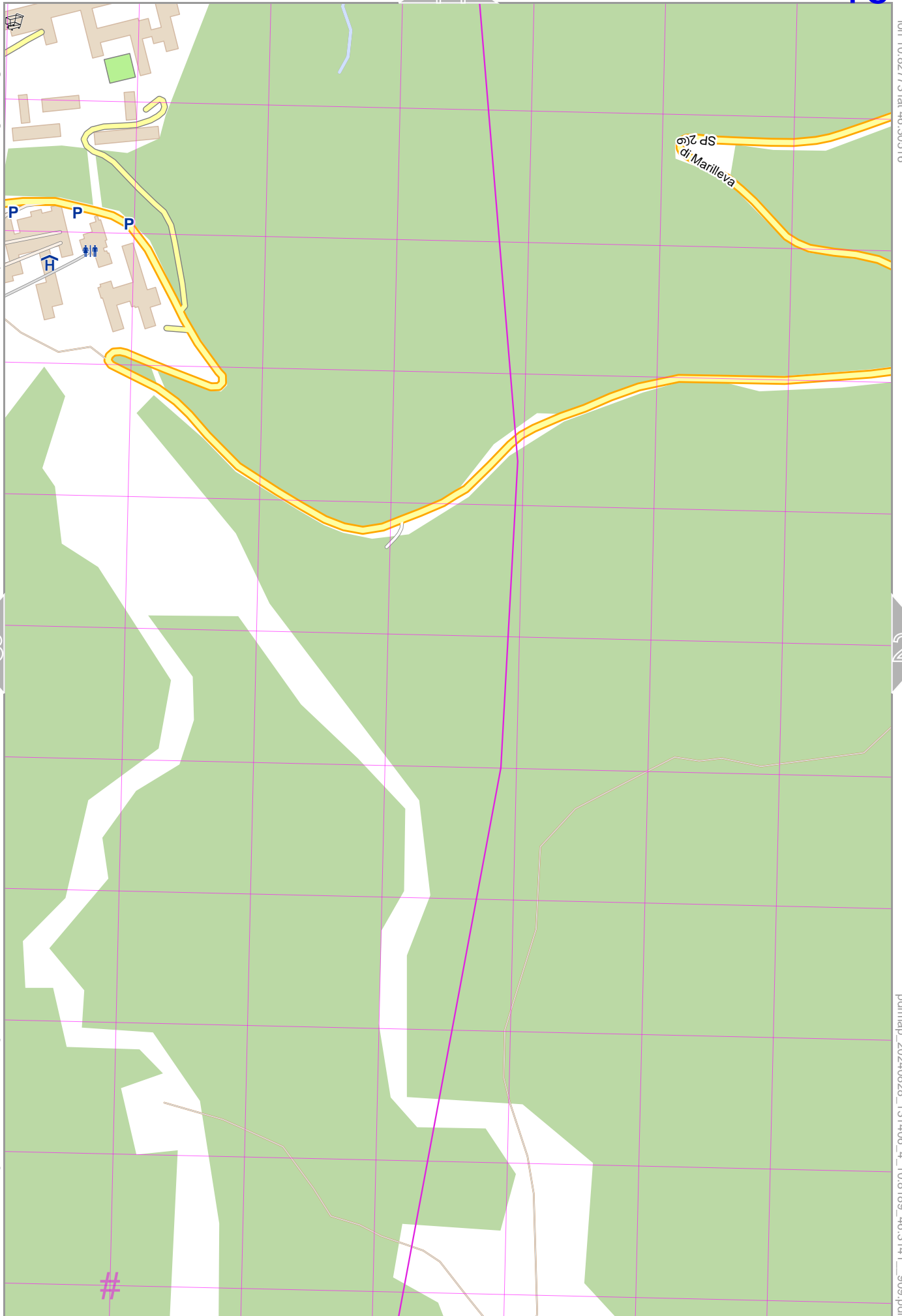
H

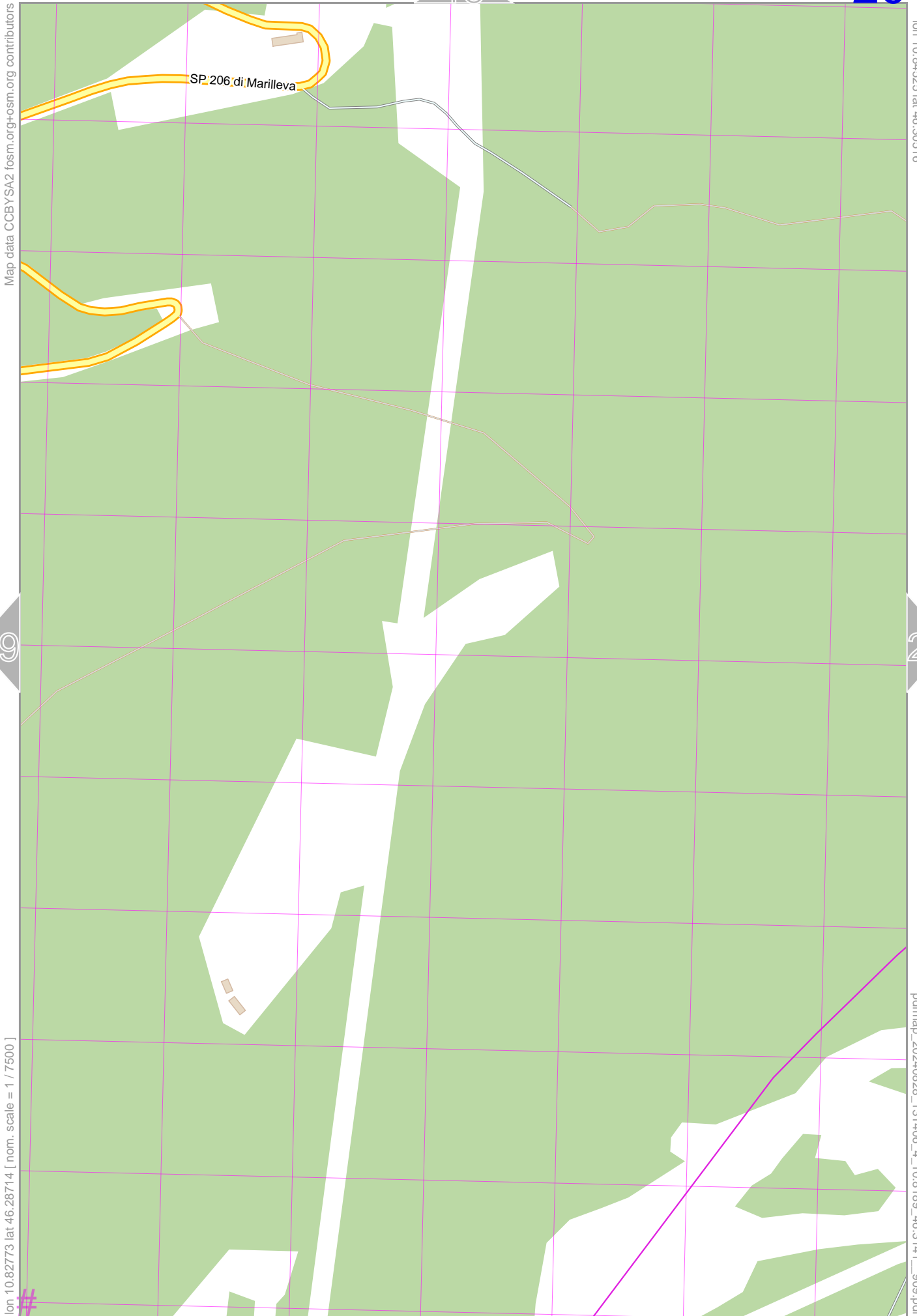
lon 10.81020 lat 46.28714 [nom. scale = 1 / 7500]

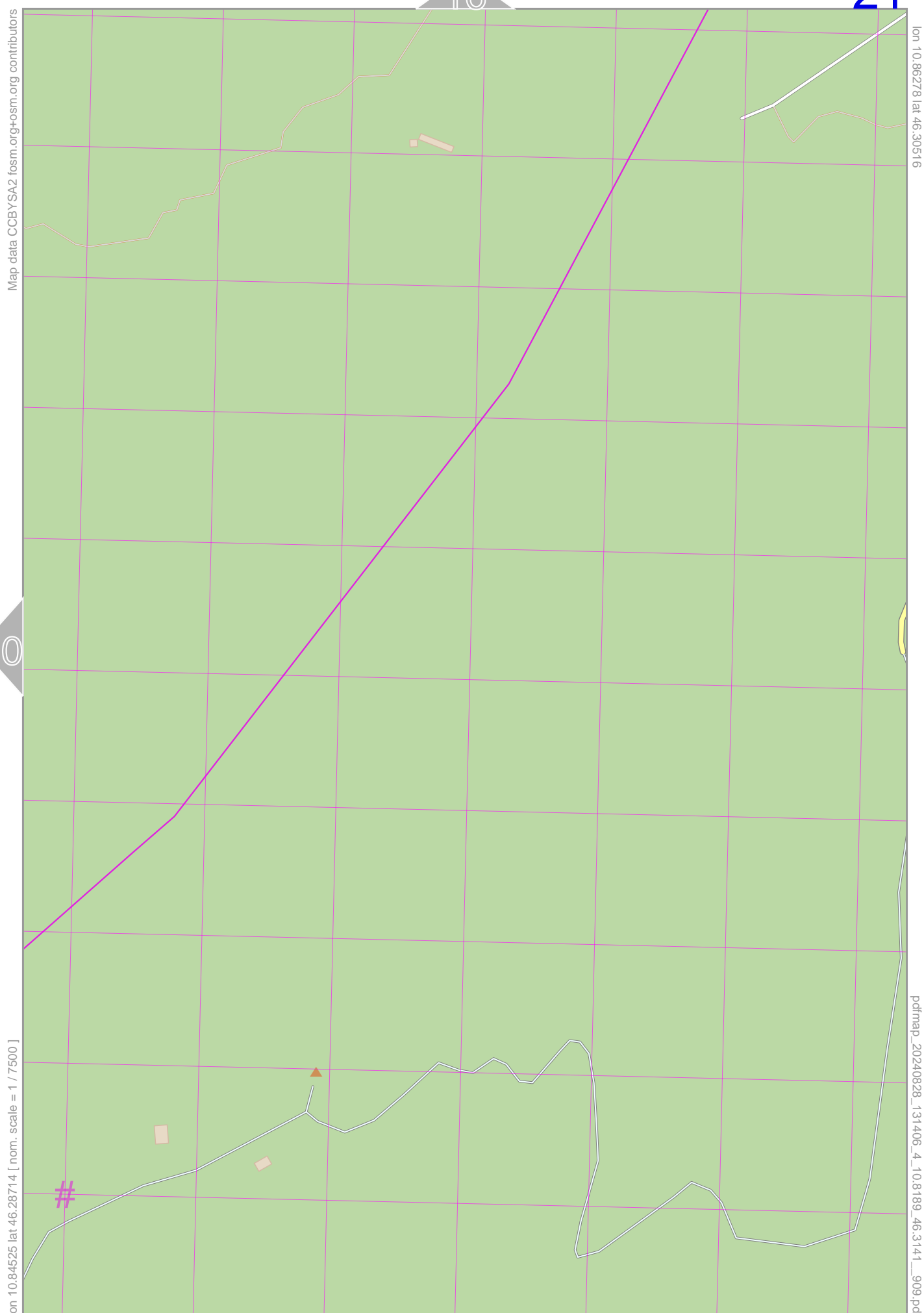
pdfmap_20240828_131406_4_108189_463141_909.pdf

#

UTM: 32 T easting 639.60 km northing 5127.60 km
UTM-Grid-width = 200m







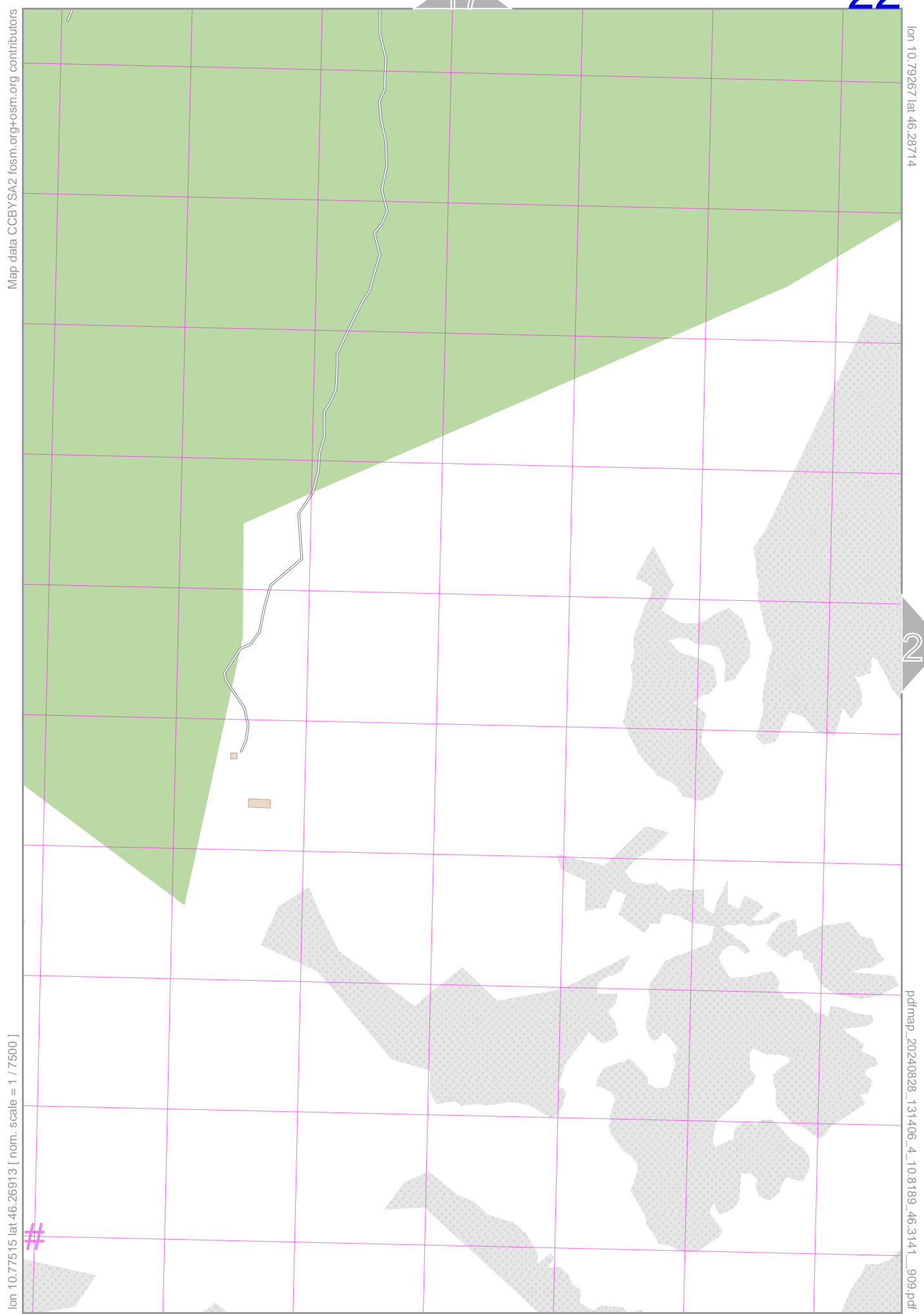
lon 10.84525 lat 46.28714 [nom. scale = 1 / 7500]

lon 10.86278 lat 46.30516

pdfmap_20240828_131406_4_108189_463141_909.pdf

UTM: 32 T easting 642.20 km northing 5127.80 km
UTM-Grid-width = 200m

www.milvusmap.eu ©creative commons



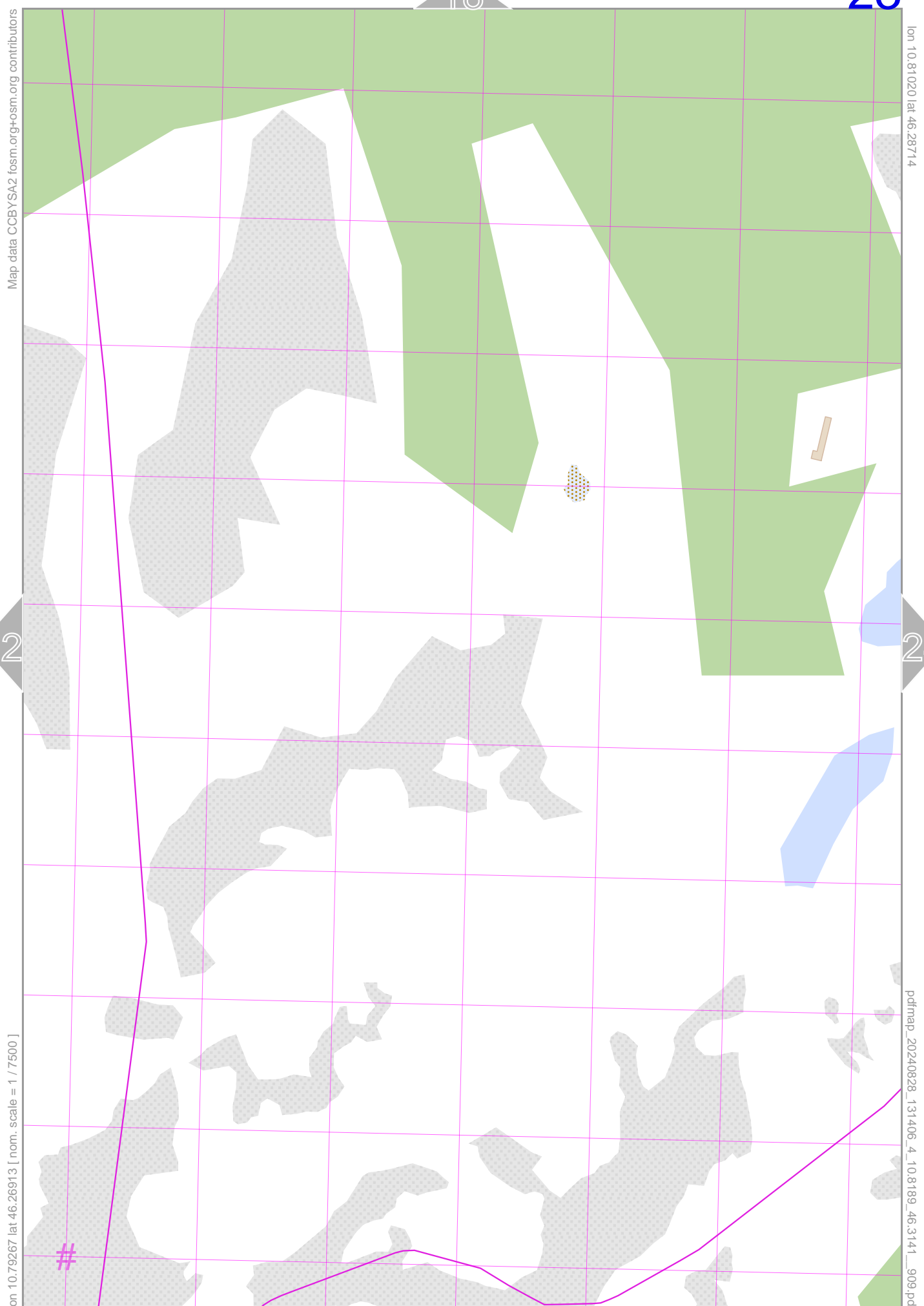
Map data CC BY SA 2 f osm.org+osm.org contributors

lon 10.79267 lat 46.28714

lon 10.77515 lat 46.26913 [nom. scale = 1 / 7500]

pdfmap_20240828_131406_4_108189_463141_909.pdf

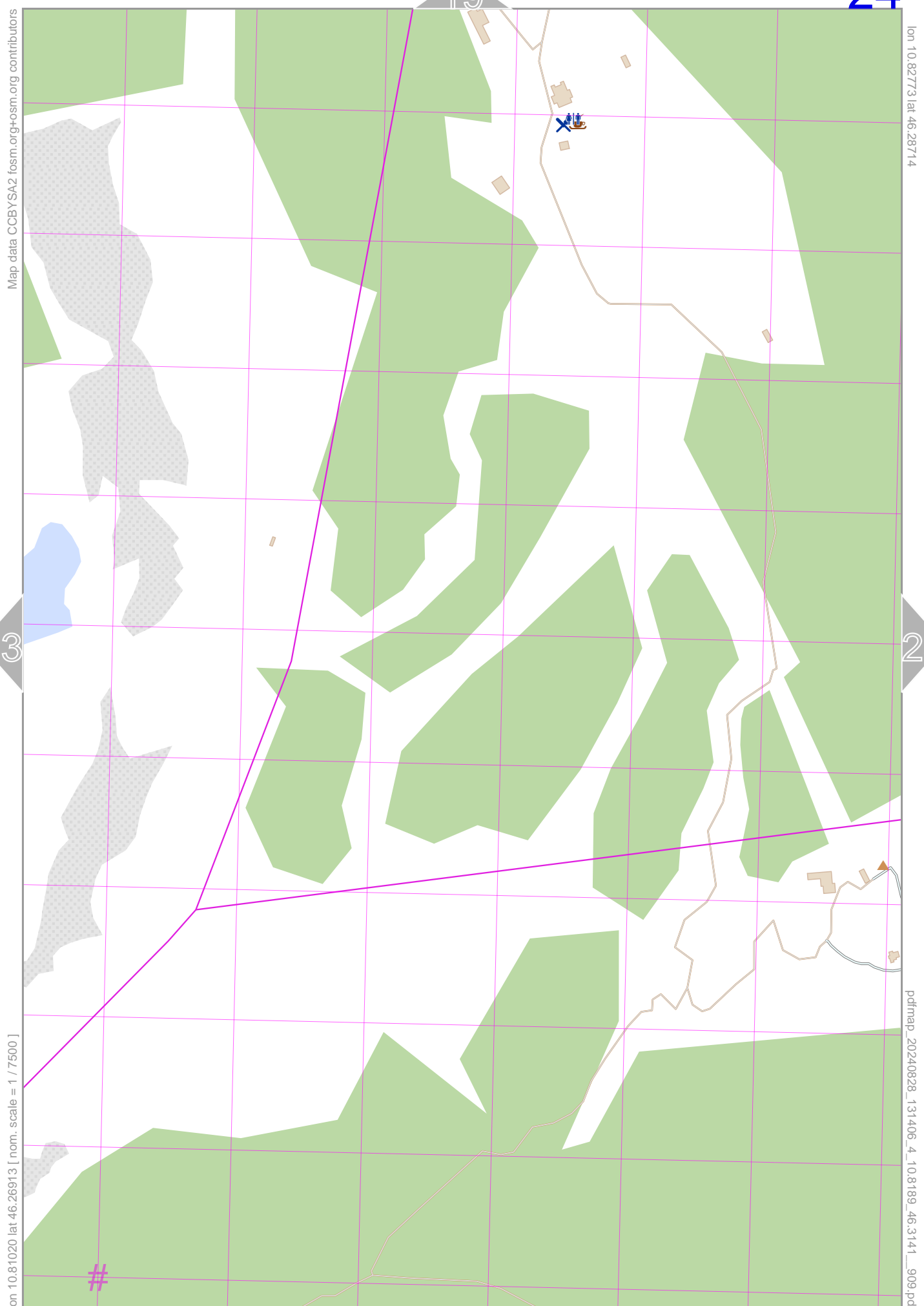
UTM: 32 T easting 636.80 km northing 5125.60 km
UTM-Grid-width = 200m



lon 10.79267 lat 46.26913 [nom. scale = 1 / 7500]

pdfmap_20240828_131406_4_108189_463141_909.pdf

UTM: 32 T easting 638.20 km northing 5125.60 km
UTM-Grid-width = 200m



lon 10.81020 lat 46.26913 [nom. scale = 1 / 7500]

Map data CCBYSA2 fofm.org+osm.org contributors

lon 10.82773 lat 46.28714

pdfmap_20240828_131406_4_108189_463141_909.pdf

UTM: 32 T easting 639.60 km northing 5125.60 km
UTM-Grid-width = 200m

Map data © OpenStreetMap contributors

lon 10.84525 lat 46.28714

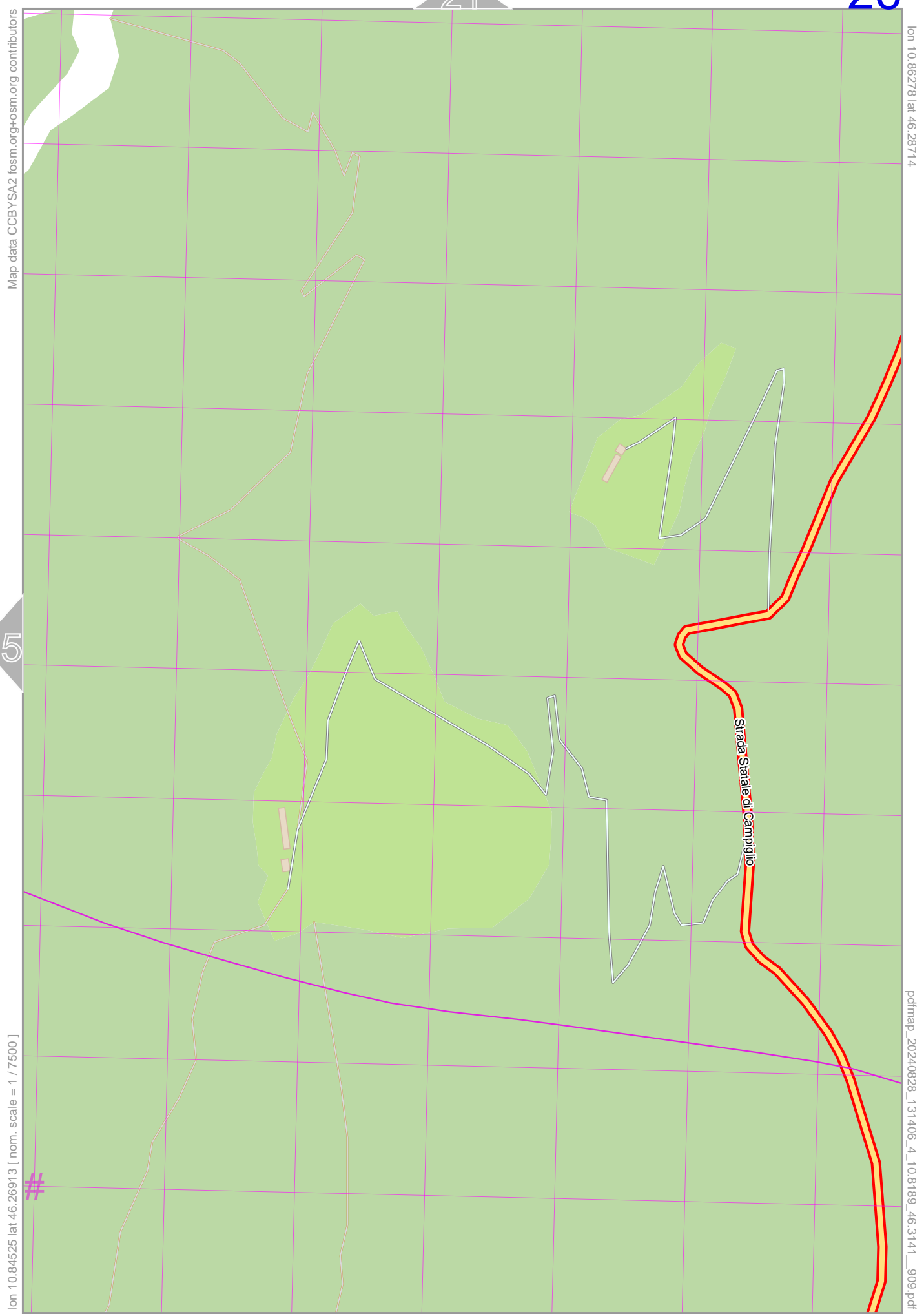


[lon 10.82773 lat 46.26913 | nom. scale = 1 / 7500]

pdfmap_20240828_131406_4_108189_463141_909.pdf



UTM: 32 T easting 641.00 km northing 5125.60 km
UTM-Grid-width = 200m



lon 10.86278 lat 46.28714

Map data CCBYSA2 fosm.org+osm.org contributors

lon 10.84525 lat 46.26913 [nom. scale = 1 / 7500]

pdfmap_20240828_131406_4_108189_463141_909.pdf

UTM: 32 T easting 642.20 km northing 5125.80 km
UTM-Grid-width = 200m