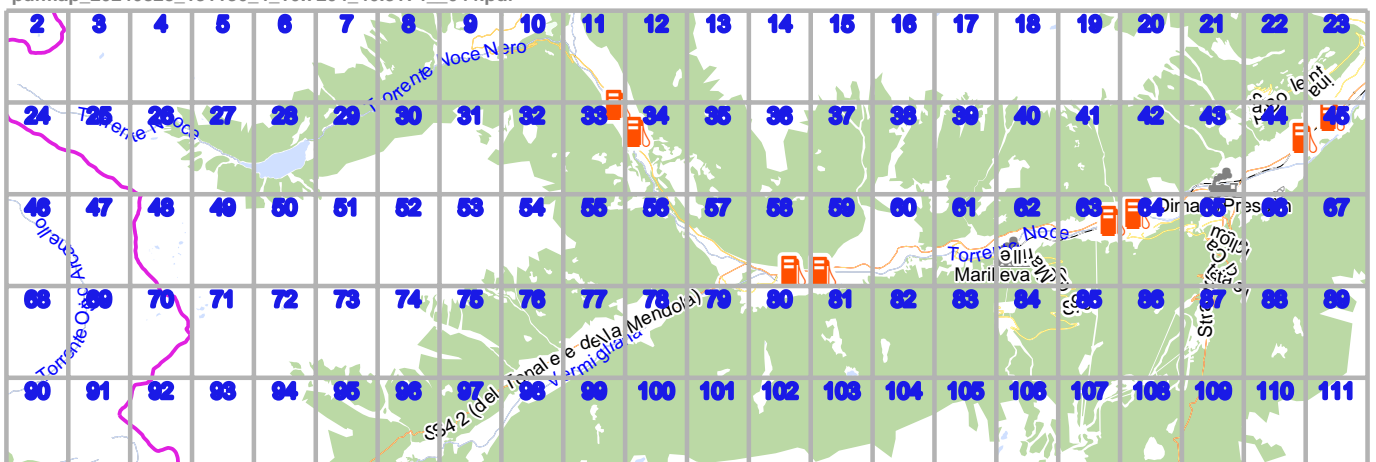


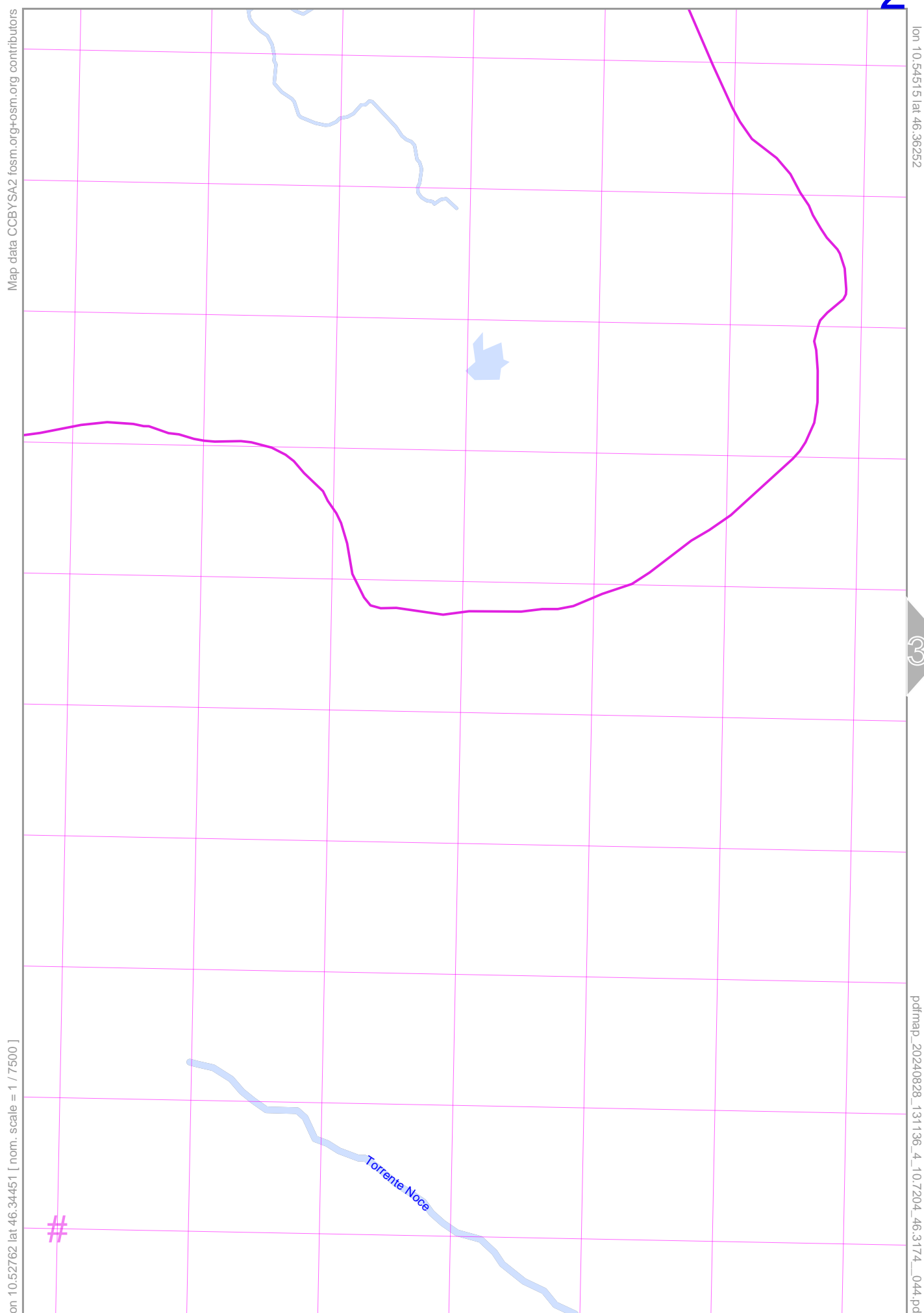
pdfmap\_20240828\_131136\_4\_10.7204\_46.3174\_\_044.pdf

lon 10.91324 lat 46.36252



lon 10.52762 lat 46.27245  
[ nom. scale = 1 / 165000 ]

Map data CCBYSA2 fosm.org+osm.org contributors



Map data CCBYSA2 fosm.org+osm.org contributors

lon 10.54515 lat 46.36252

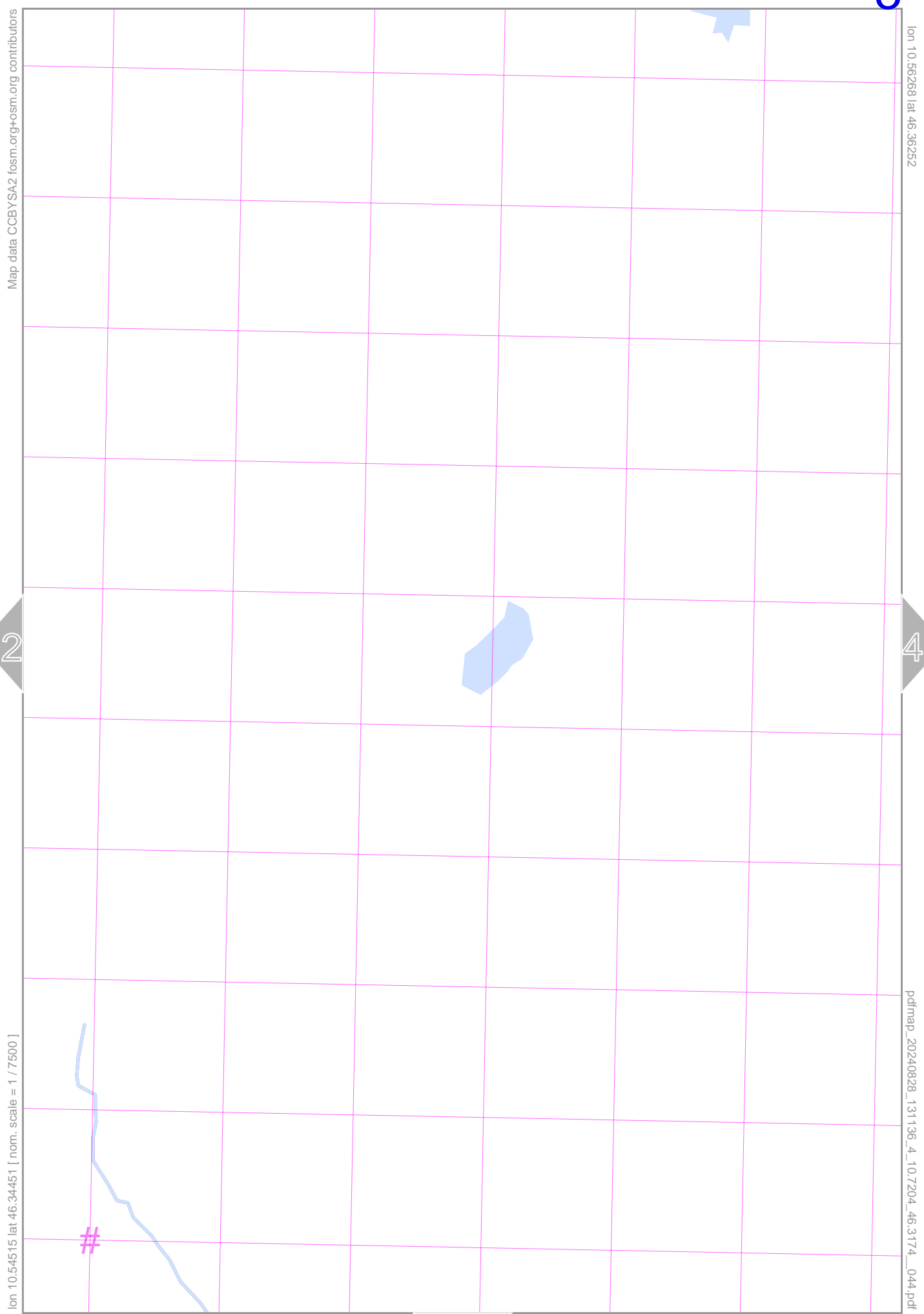


lon 10.52762 lat 46.34451 [ nom. scale = 1 / 7500 ]

pdfmap\_20240828\_131136\_4\_1017204\_463174\_044.pdf

#

# UTM: 32 T easting 617.60 km northing 5133.60 km  
UTM-Grid-width = 200m



Map data © OpenStreetMap contributors

lon 10.56268 lat 46.36252

2

4

lon 10.54515 lat 46.34451 [ nom. scale = 1 / 7500 ]

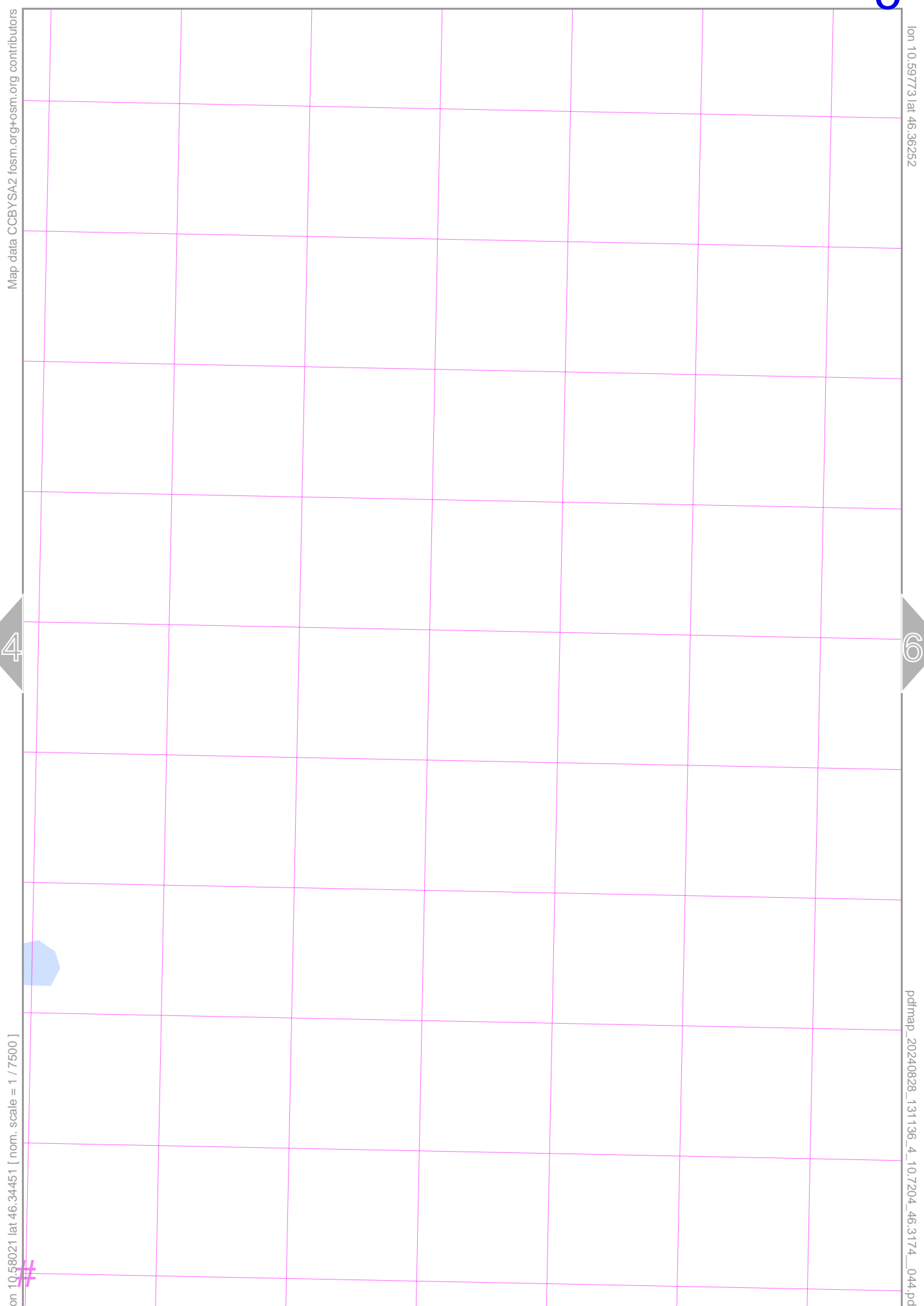
pdfmap\_20240828\_131136\_4\_107204\_463174\_044.pdf

#

# UTM: 32 T easting 619.00 km northing 5133.60 km  
UTM-Grid-width = 200m

25





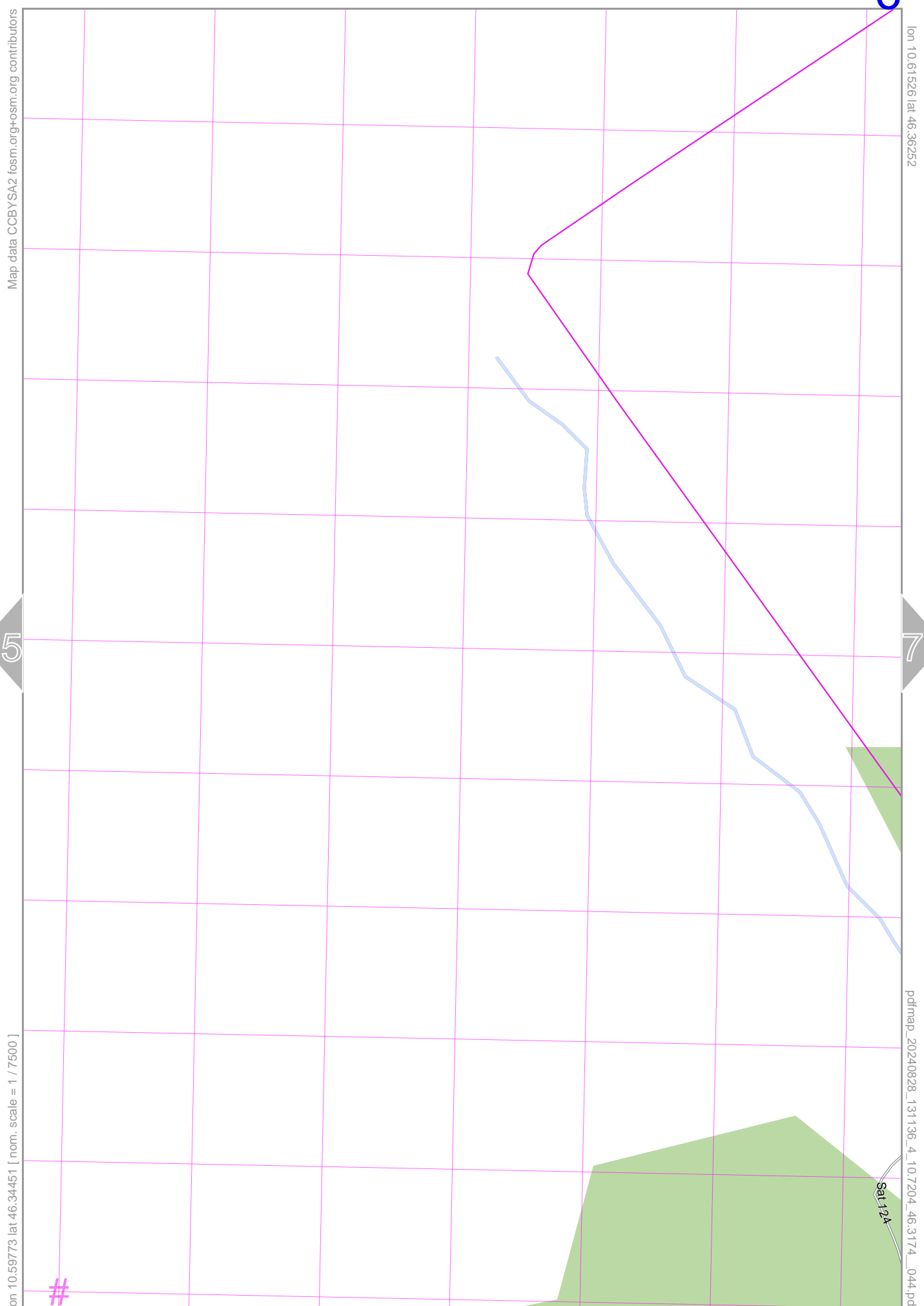
Map data CCBYSA2 fosm.org+osm.org contributors

lon 10.59773 lat 46.36252

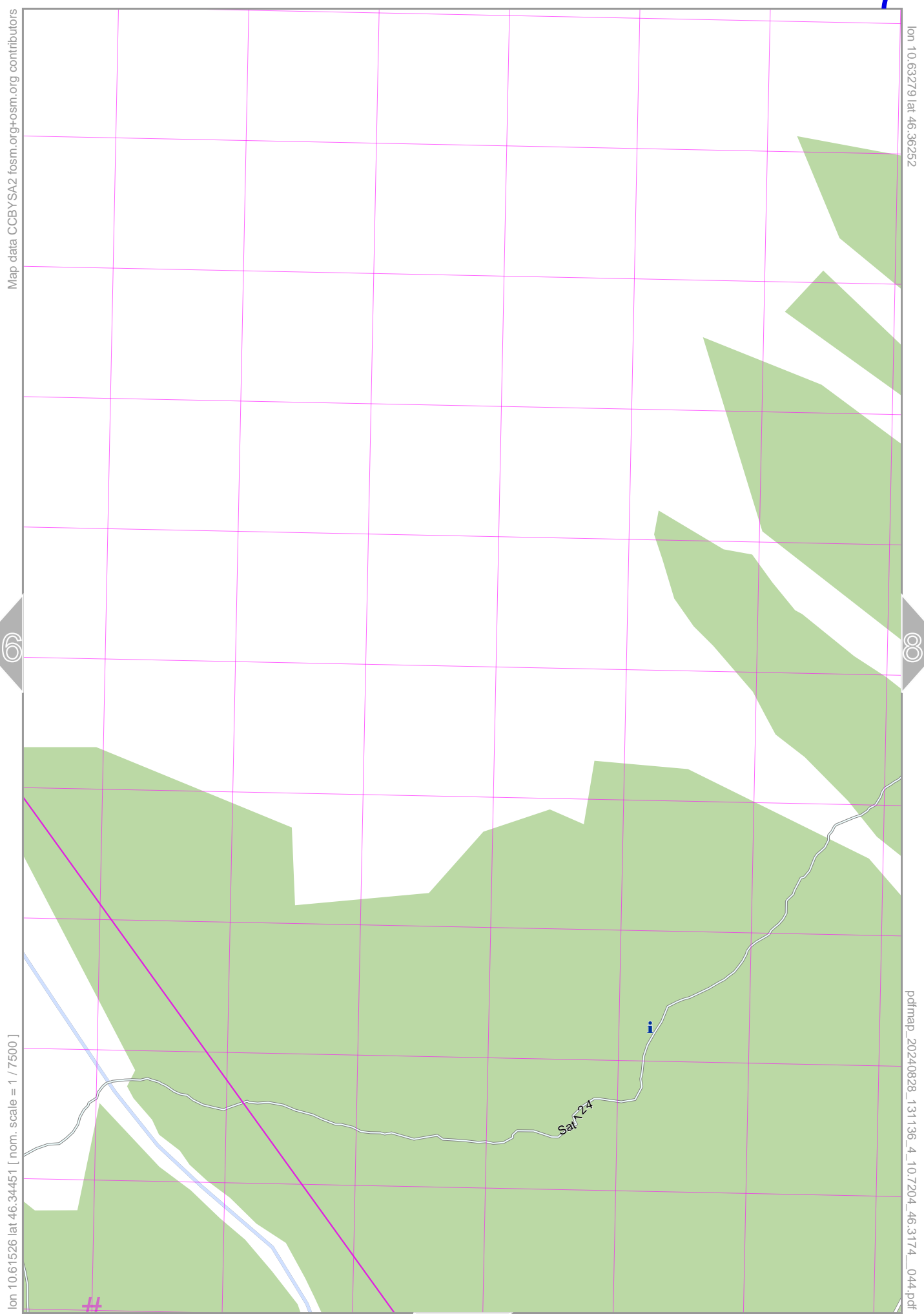
lon 10.58021 lat 46.34451 [ nom. scale = 1 / 7500 ]

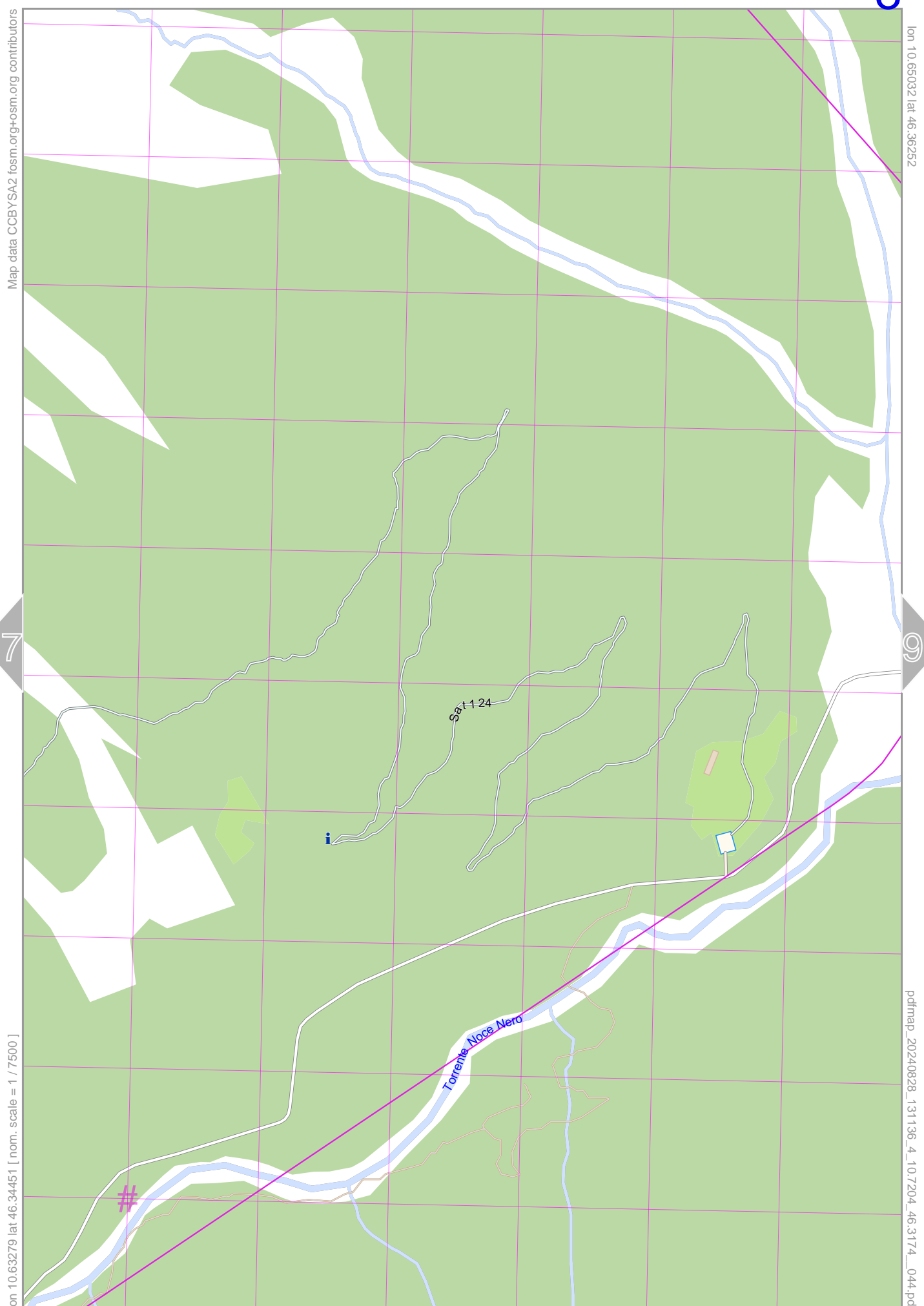
pdfmap\_20240828\_131136\_4\_107204\_463174\_044.pdf

# UTM: 32 T easting 621.60 km northing 5133.60 km  
UTM-Grid-width = 200m



# UTM: 32 T easting 623.00 km northing 5133.60 km  
 UTM-Grid-width = 200m





Map data CCBYSA2 fasm.org+osm.org contributors

lon 10.65032 lat 46.36252

lon 10.63279 lat 46.34451 [ nom. scale = 1 / 7500 ]

pdfmap\_20240828\_131136\_4\_107204\_463174\_044.pdf

# UTM: 32 T easting 625.80 km northing 5133.80 km  
UTM-Grid-width = 200m



Map data © OpenStreetMap contributors

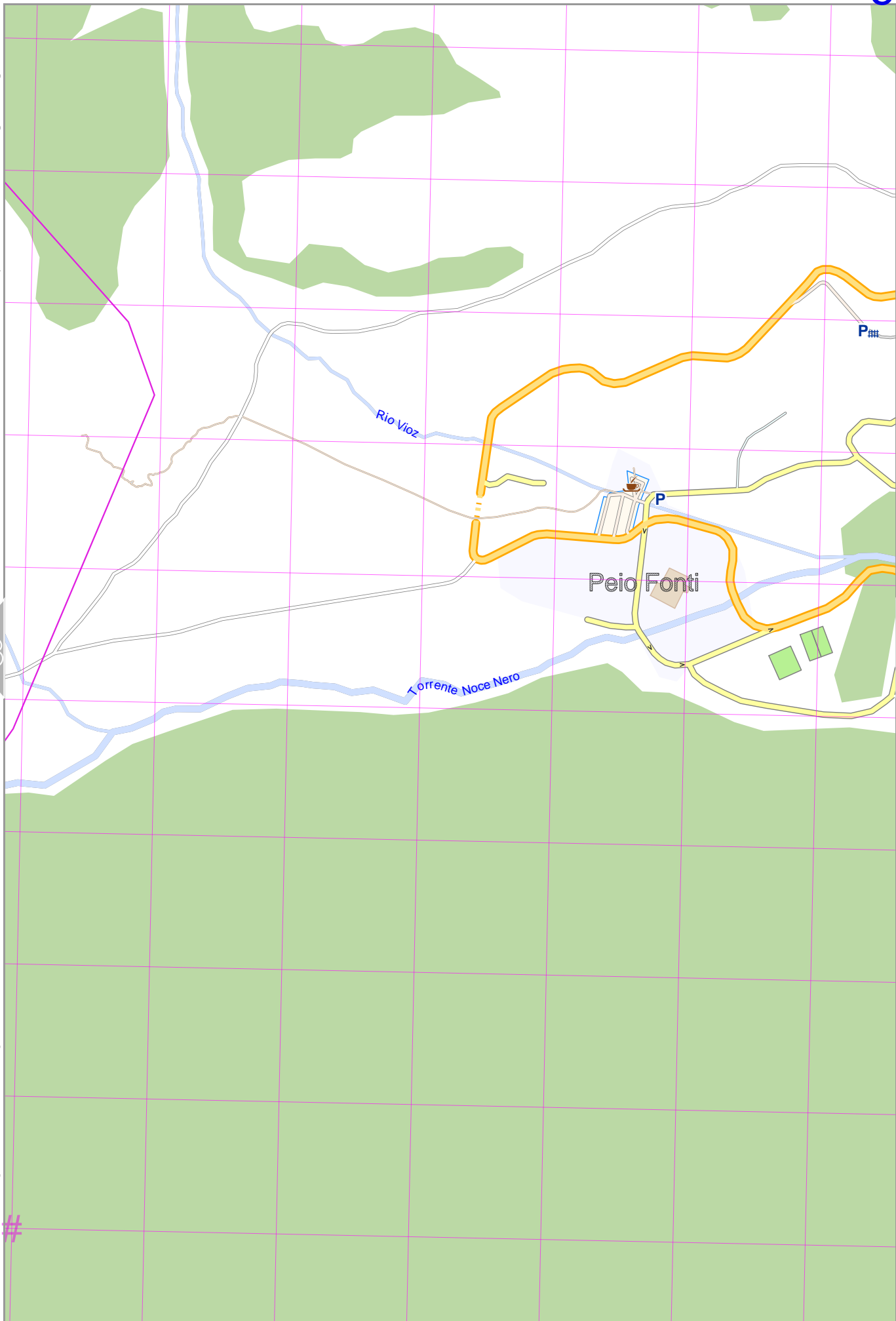
lon 10.66785 lat 46.36252



# [lon 10.65032 lat 46.34451] nom. scale = 1 / 75000

pdfmap\_20240828\_131136\_4\_107204\_463174\_044.pdf

# UTM: 32 T easting 627.00 km northing 5133.80 km  
UTM-Grid-width = 200m



Map data CC BY SA 2 f os m. org + os m. org contributors

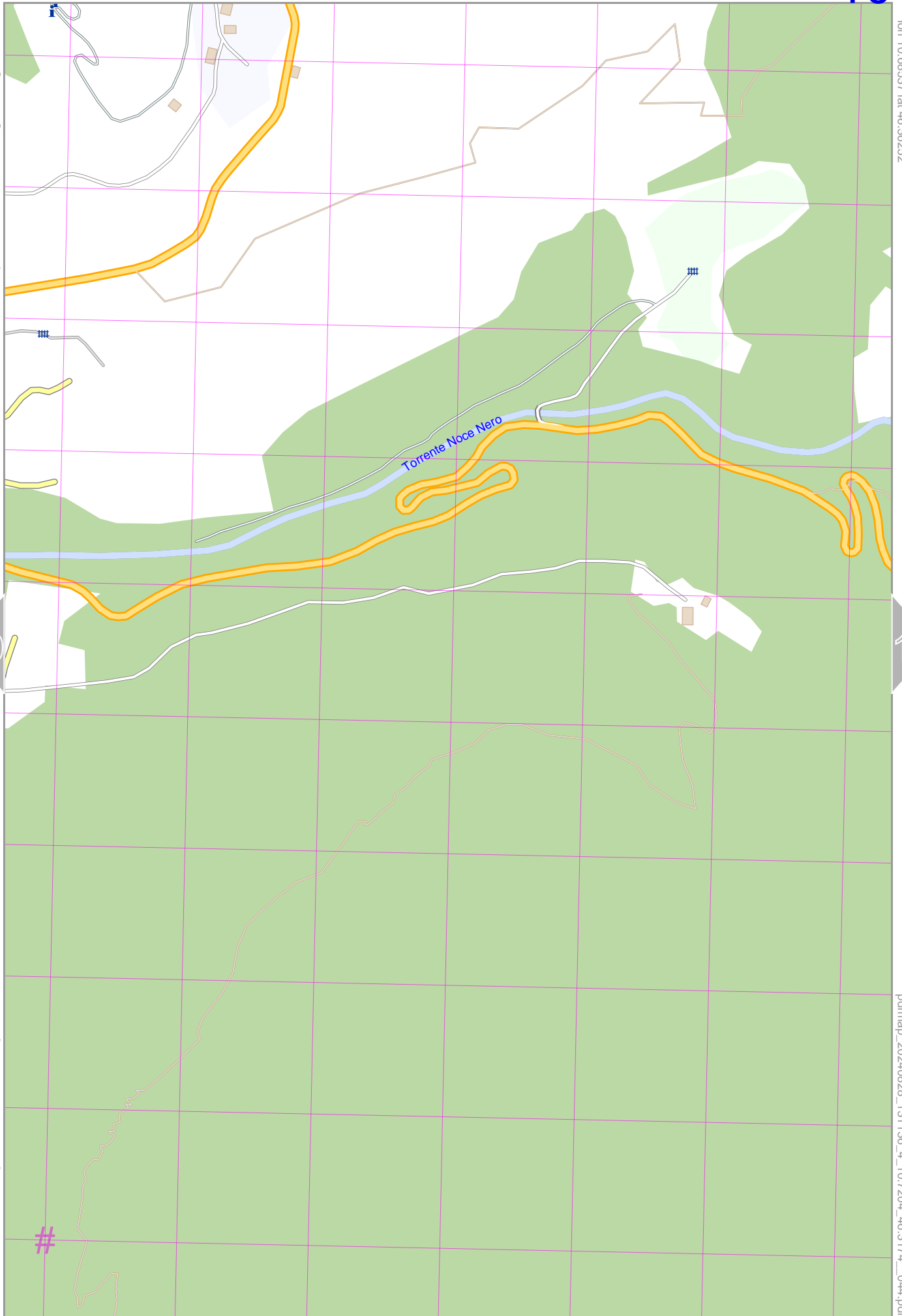
lon 10.68537 lat 46.36252

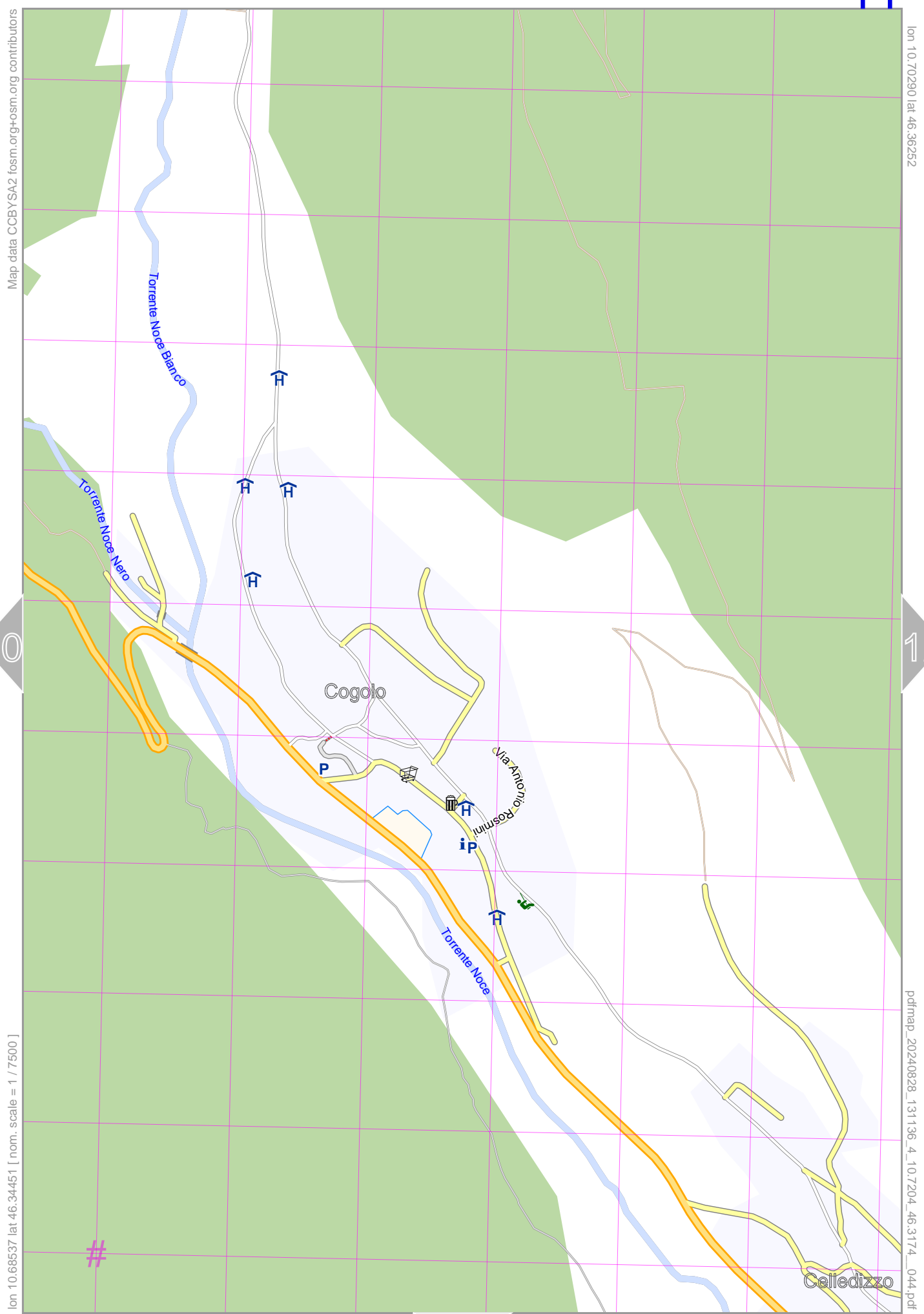


[ lon 10.66765 lat 46.34451 | nom. scale = 1 / 7500 ]

pdfmap\_20240828\_131136\_4\_107204\_463174\_044.pdf

# UTM: 32 T easting 628.40 km northing 5133.80 km  
UTM-Grid-width = 200m





Map data CC BY SA 2 f os m. org + os m. org contributors

lon 10.70290 lat 46.36252

10

12

lon 10.68537 lat 46.34451 [ nom. scale = 1 / 7500 ]

pdfmap\_20240828\_131136\_4\_107204\_463174\_044.pdf

# UTM: 32 T easting 629.80 km northing 5133.80 km  
UTM-Grid-width = 200m

33

Map data © OpenStreetMap contributors

lon 10.72043 lat 46.36252

11

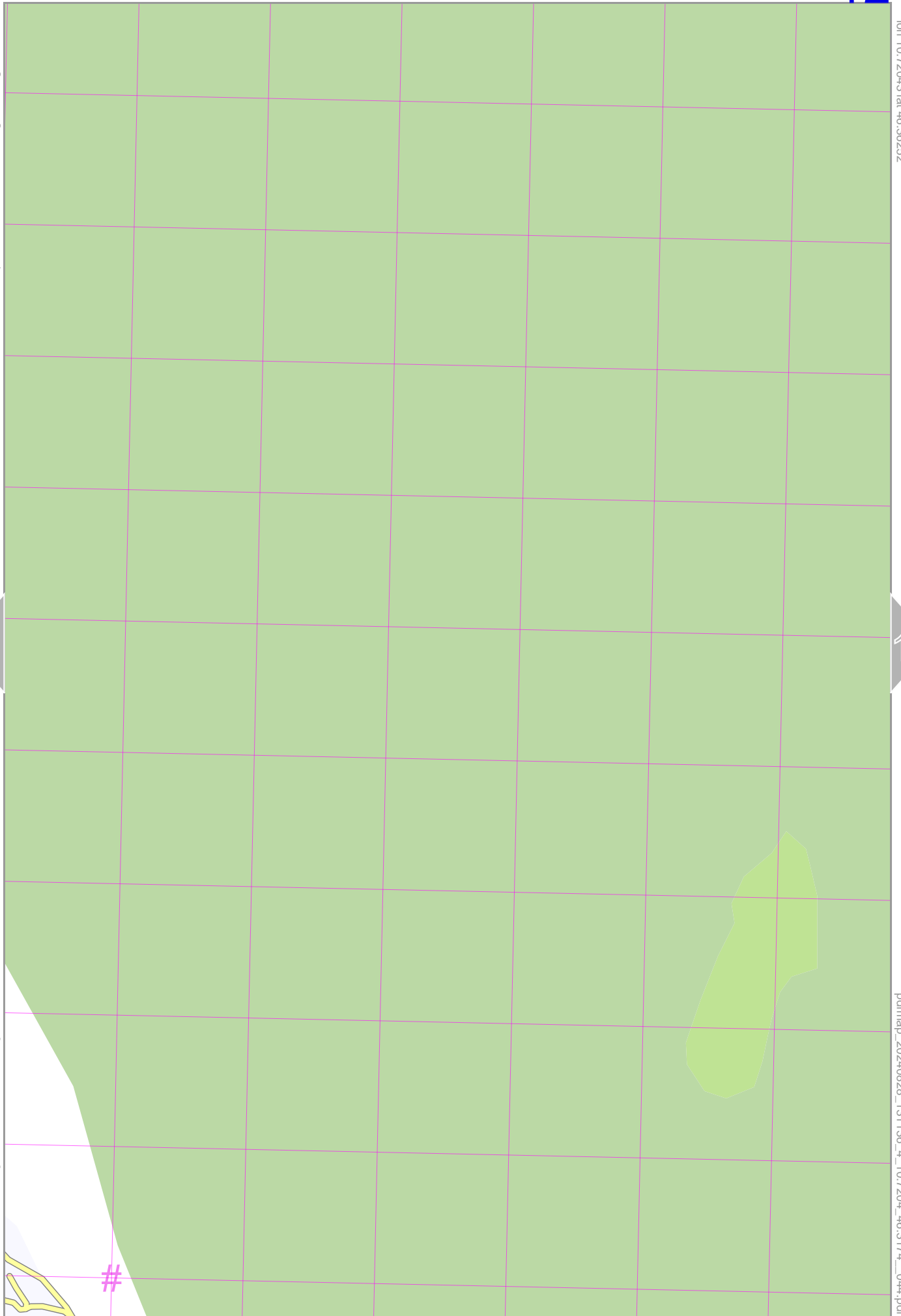
13


lon 10.70290 lat 46.34451 [ nom. scale = 1 / 7500 ]

pdfmap\_20240828\_131136\_4\_107204\_463174\_044.pdf

# UTM: 32 T easting 631.20 km northing 5133.80 km  
UTM-Grid-width = 200m

34





Map data © OpenStreetMap contributors

lon 10.73796 lat 46.36252

12

14

lon 10.72043 lat 46.34451 [ nom. scale = 1 / 7500 ]

pdfmap\_20240828\_131136\_4\_107204\_463174\_044.pdf

# UTM: 32 T easting 632.40 km northing 5133.80 km  
UTM-Grid-width = 200m

35

Map data © OpenStreetMap contributors

lon 10.75549 lat 46.36252

13

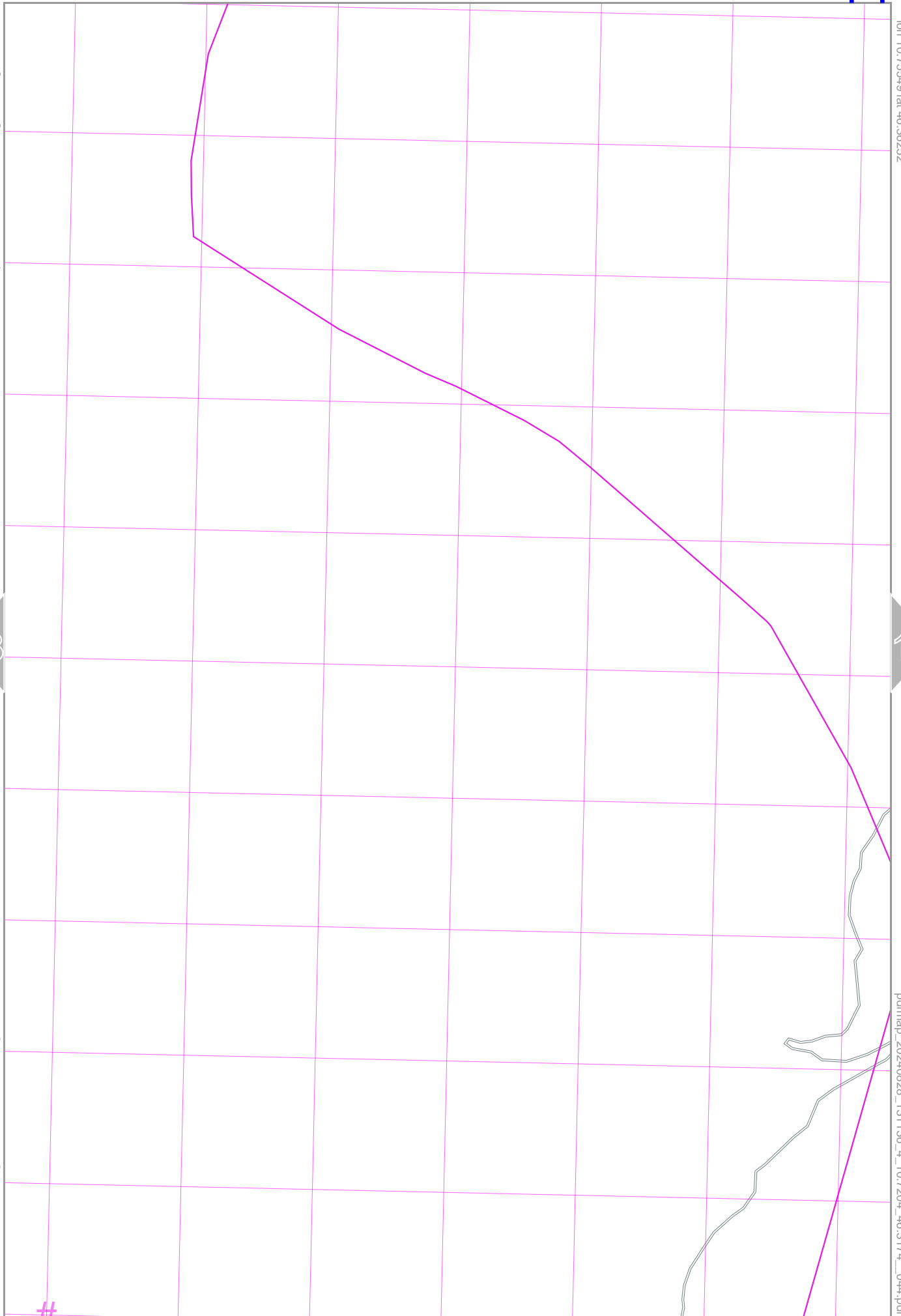
15

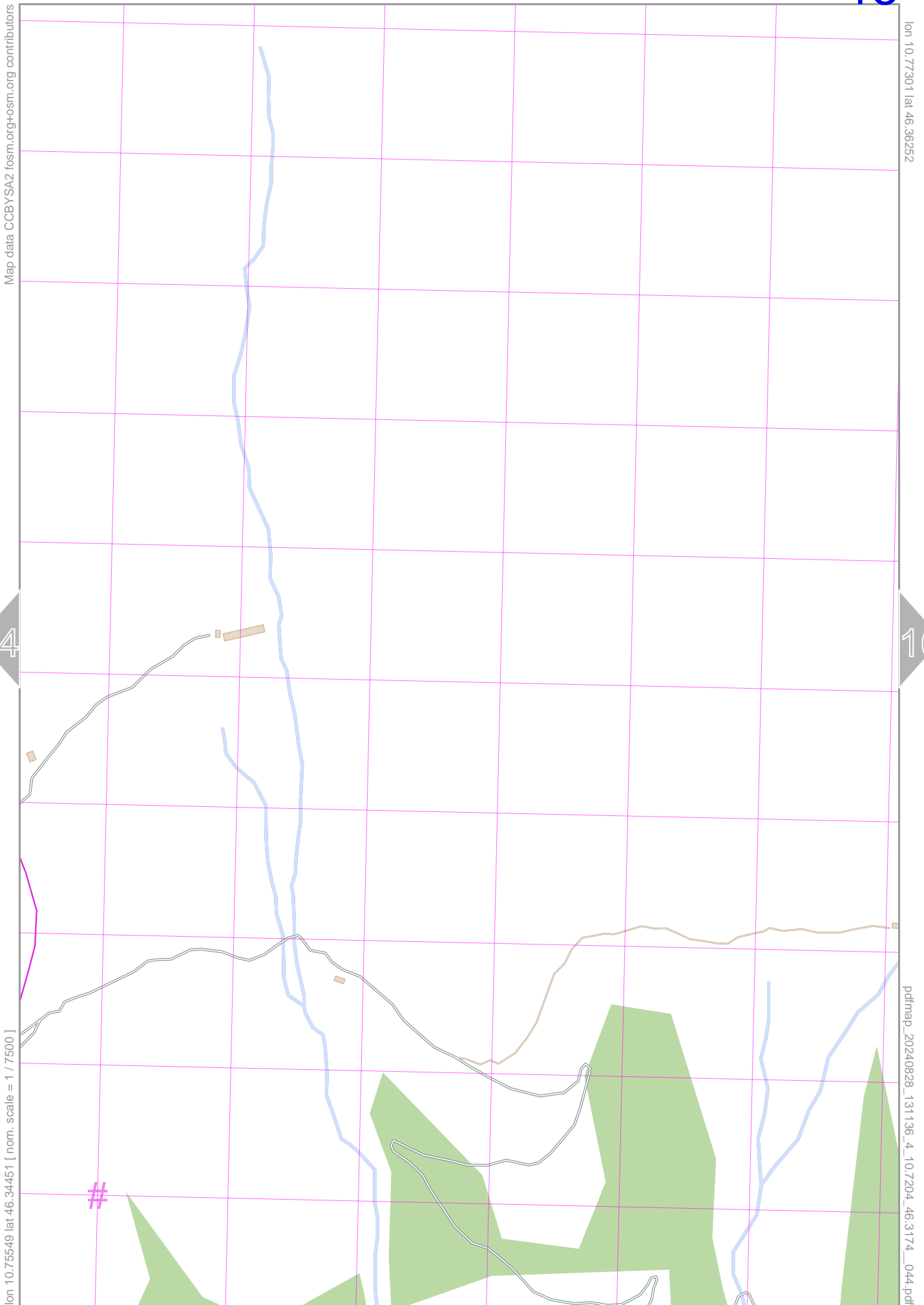
[ nom. scale = 1 / 7500 ]  
lon 10.73796 lat 46.34451

pdfmap\_20240828\_131136\_4\_107204\_463174\_044.pdf

#  
# UTM 32 T easting 633.80 km northing 5133.80 km  
UTM-Grid-width = 200m

36





lon 10.75549 lat 46.34451 [ nom. scale = 1 / 7500 ]

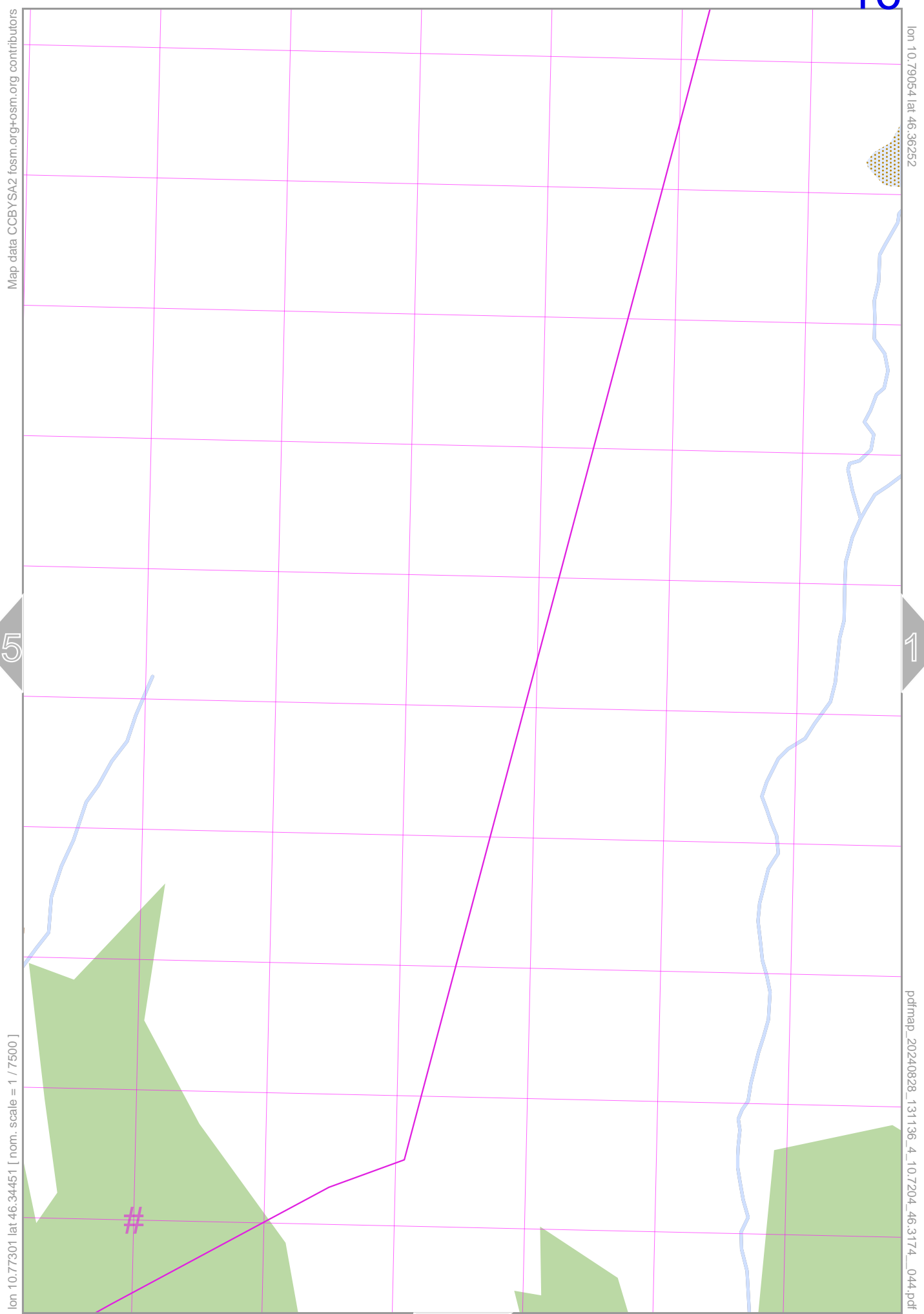
lon 10.77301 lat 46.36252

pdfmap\_20240828\_131136\_4\_107204\_463174\_044.pdf

# UTM: 32 T easting 635.20 km northing 5134.00 km  
UTM-Grid-width = 200m



#



Map data CCBYSA2 fosm.org+osm.org contributors

lon 10.79054 lat 46.36252

15

17

lon 10.77301 lat 46.34451 [ nom. scale = 1 / 7500 ]

pdfmap\_20240828\_131136\_4\_107204\_463174\_044.pdf

# UTM: 32 T easting 636.60 km northing 5134.00 km  
UTM-Grid-width = 200m

38



4

17

Map data © OpenStreetMap contributors

lon 10.80907 lat 46.36252

16

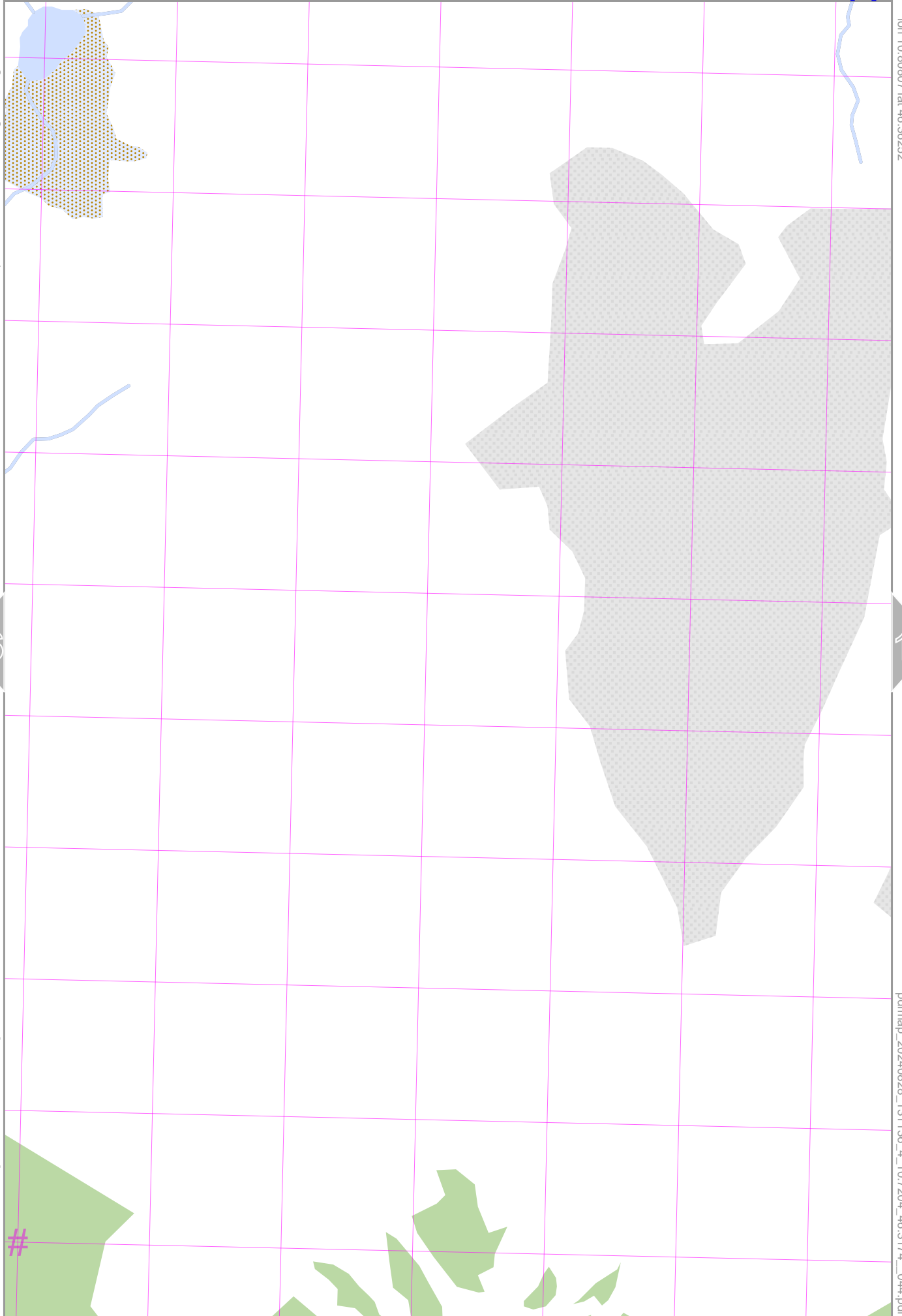
18

lon 10.79054 lat 46.34451 [ nom. scale = 1 / 7500 ]

pdfmap\_20240828\_131136\_4\_107204\_463174\_044.pdf

# UTM: 32 T easting 637.80 km northing 5134.00 km  
UTM-Grid-width = 200m

39



Map data © CC BY-SA 2.0 fofm.org+osm.org contributors

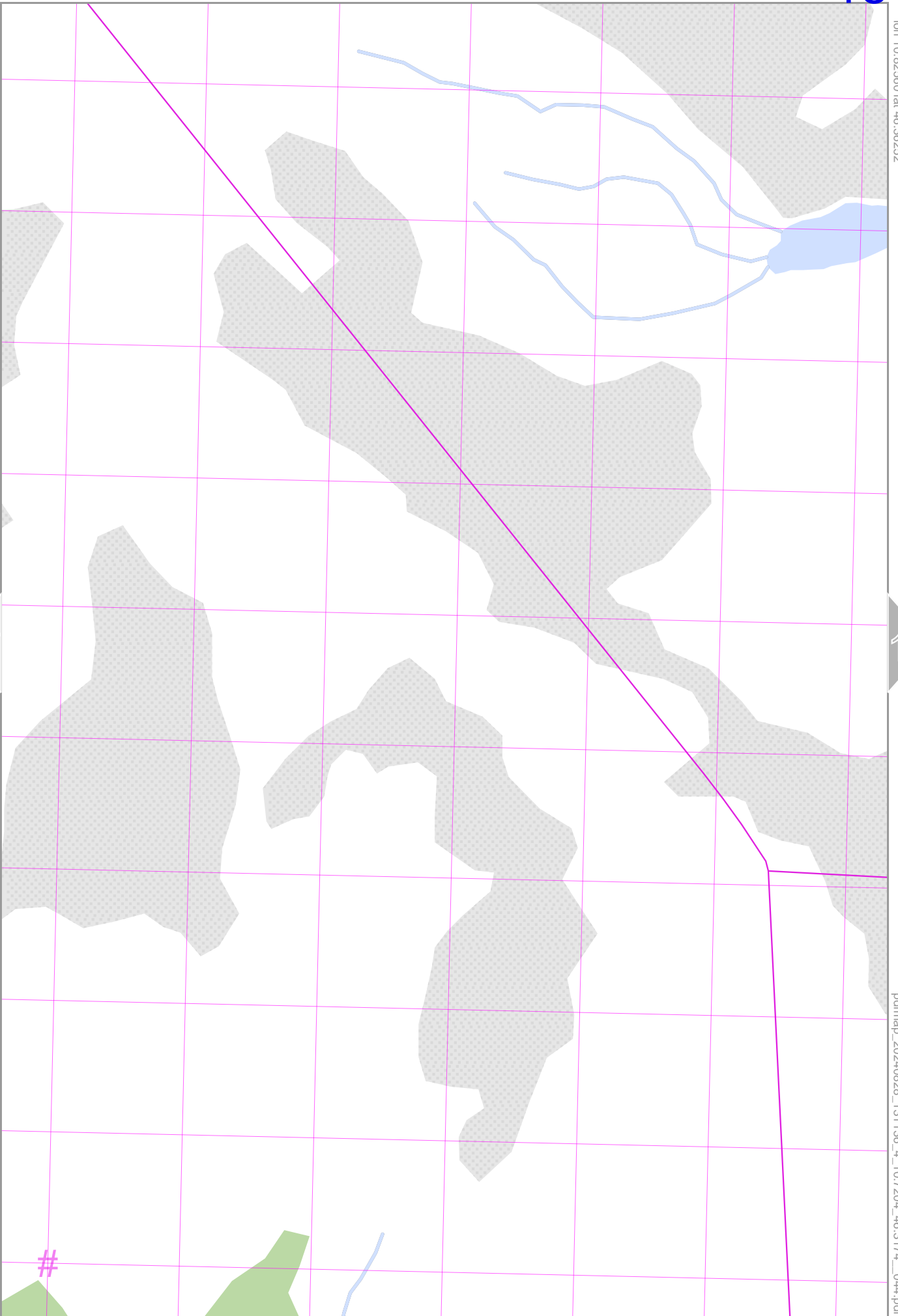
lon 10.825601 lat 46.36252

17

19

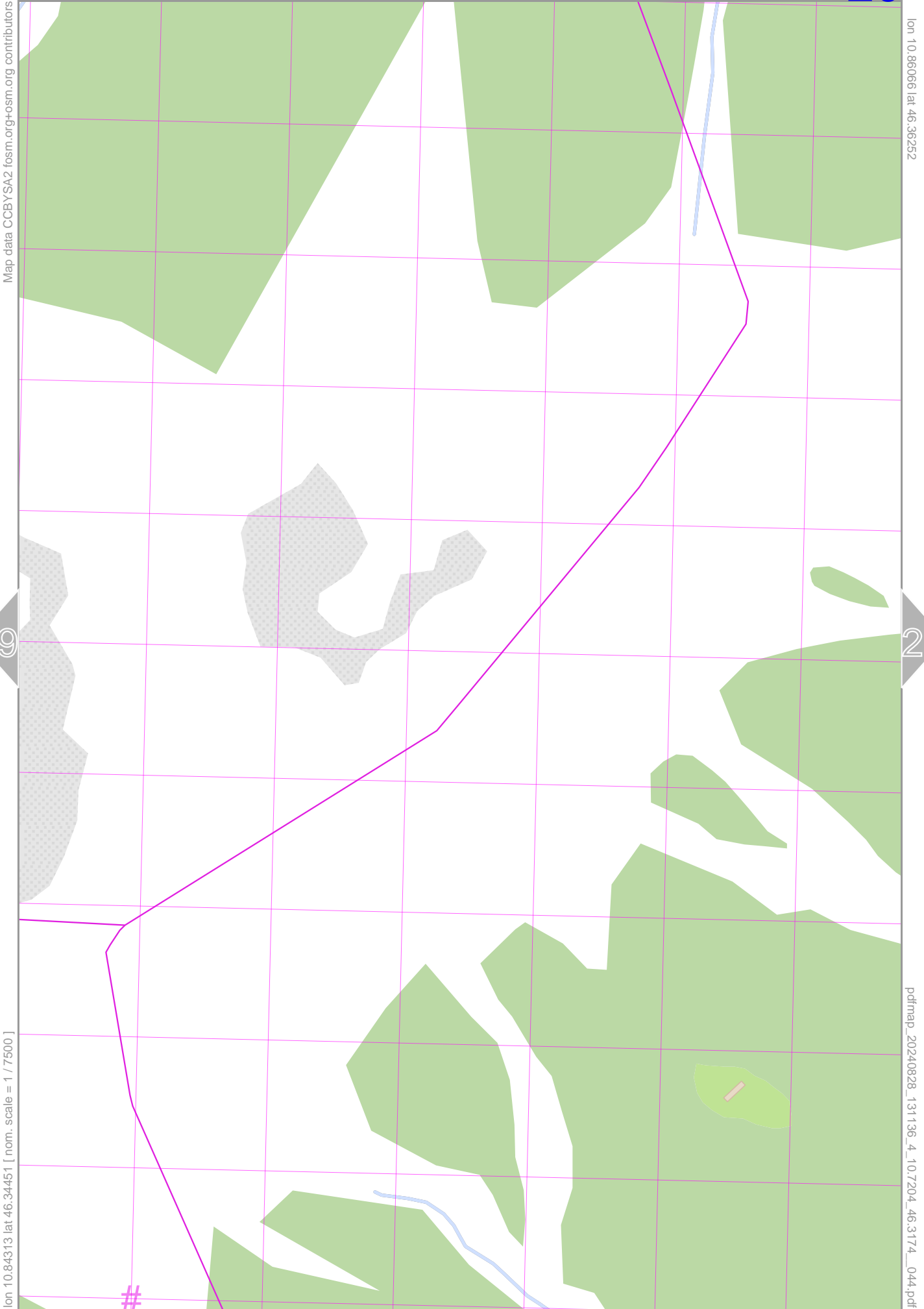
lon 10.80807 lat 46.34451 [ nom. scale = 1 / 7500 ]

pdfmap\_20240828\_131136\_4\_107204\_46.3174\_044.pdf

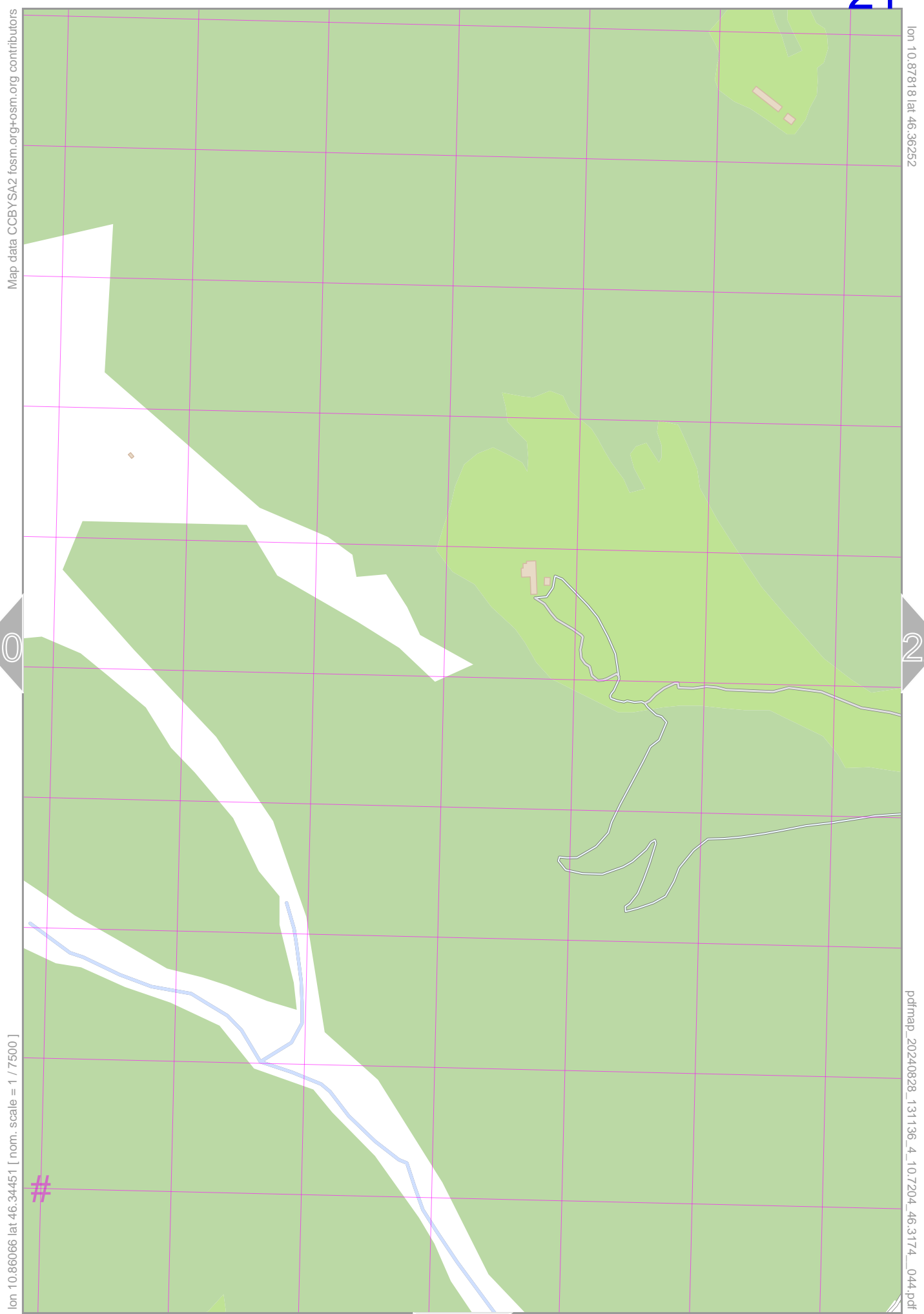


# UTM: 32 T easting 639.20 km northing 5134.00 km  
UTM-Grid-width = 200m





# UTM: 32 T easting 642.00 km northing 5134.00 km  
 UTM-Grid-width = 200m



Map data © OpenStreetMap contributors

lon 10.89571 lat 46.36252

21

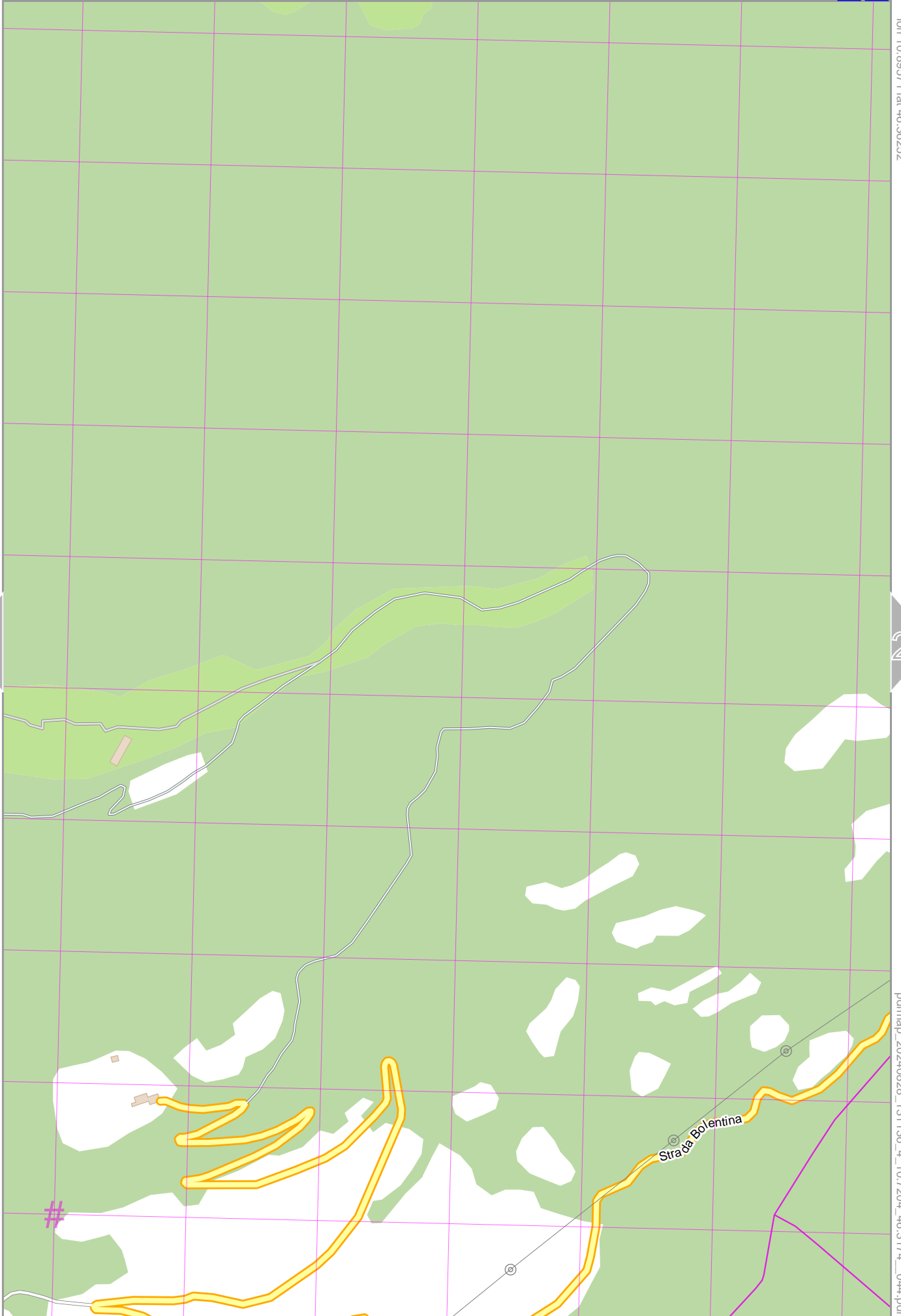
23

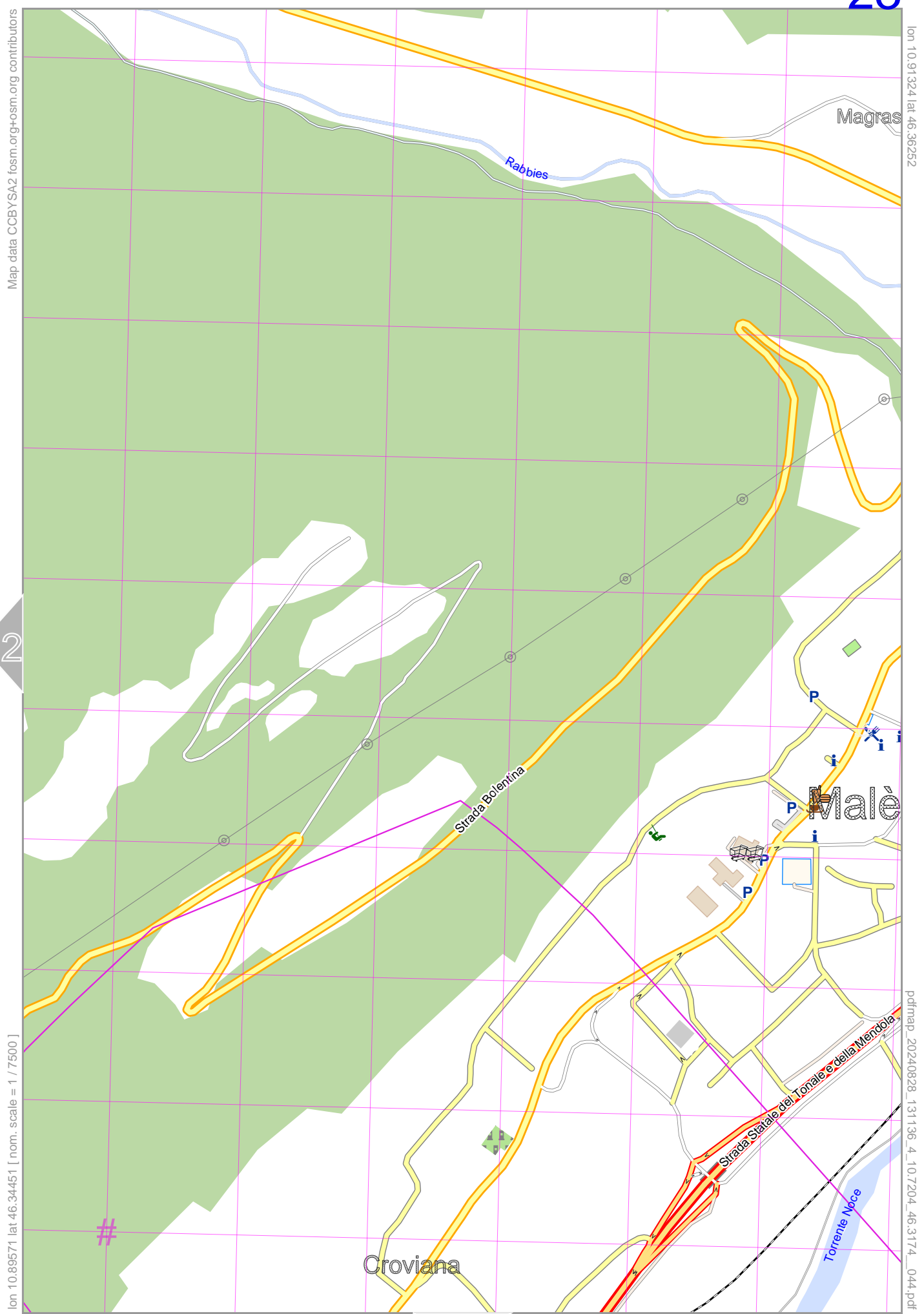
[lon 10.87818 lat 46.34451 | nom. scale = 1 / 7500 ]

pdfmap\_20240828\_131136\_4\_107204\_463174\_044.pdf

# UTM: 32 T easting 644.60 km northing 5134.20 km  
UTM-Grid-width = 200m

44





Map data CCBYSA2 fasm.org+osm.org contributors

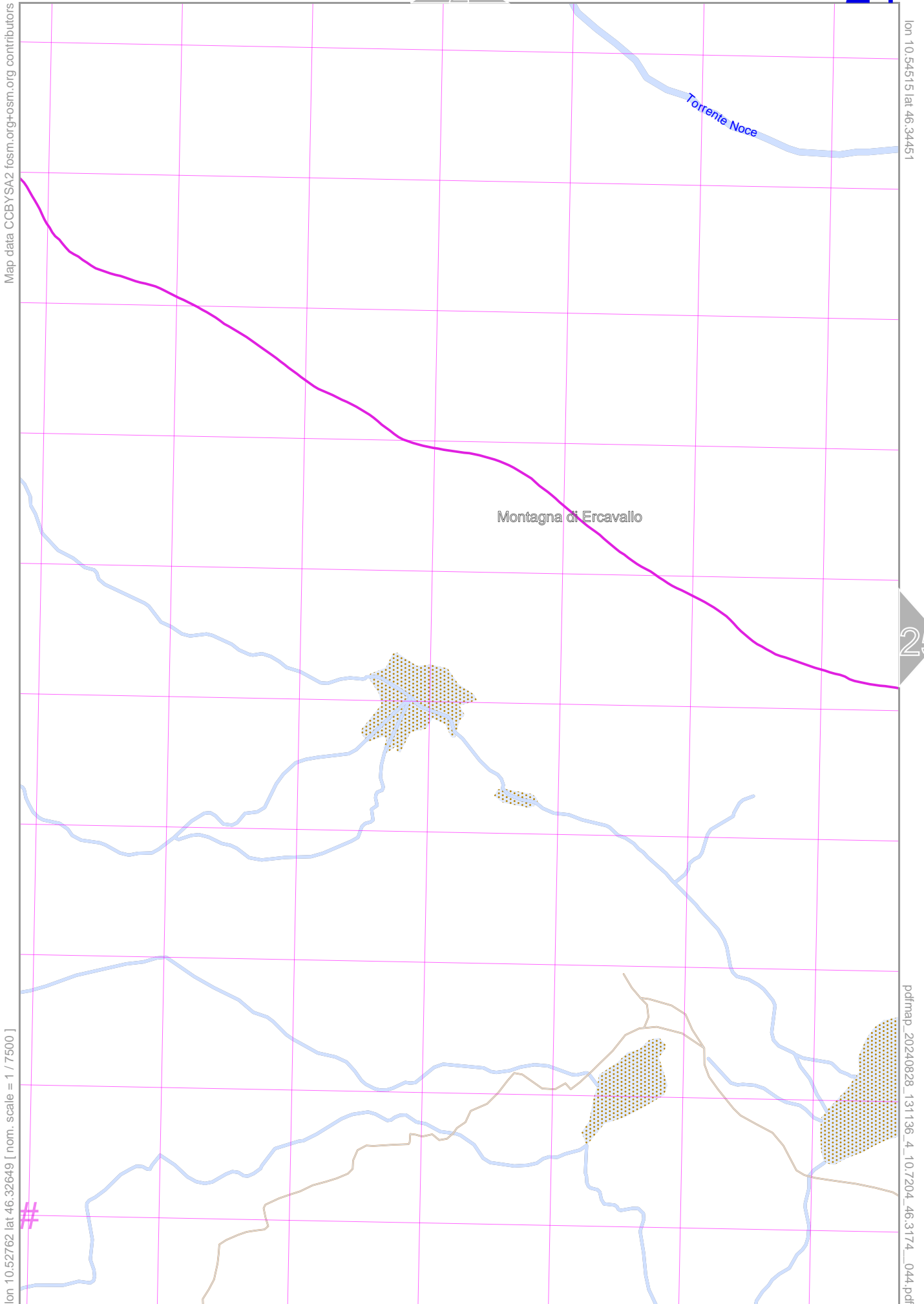
lon 10.91324 lat 46.36252

22

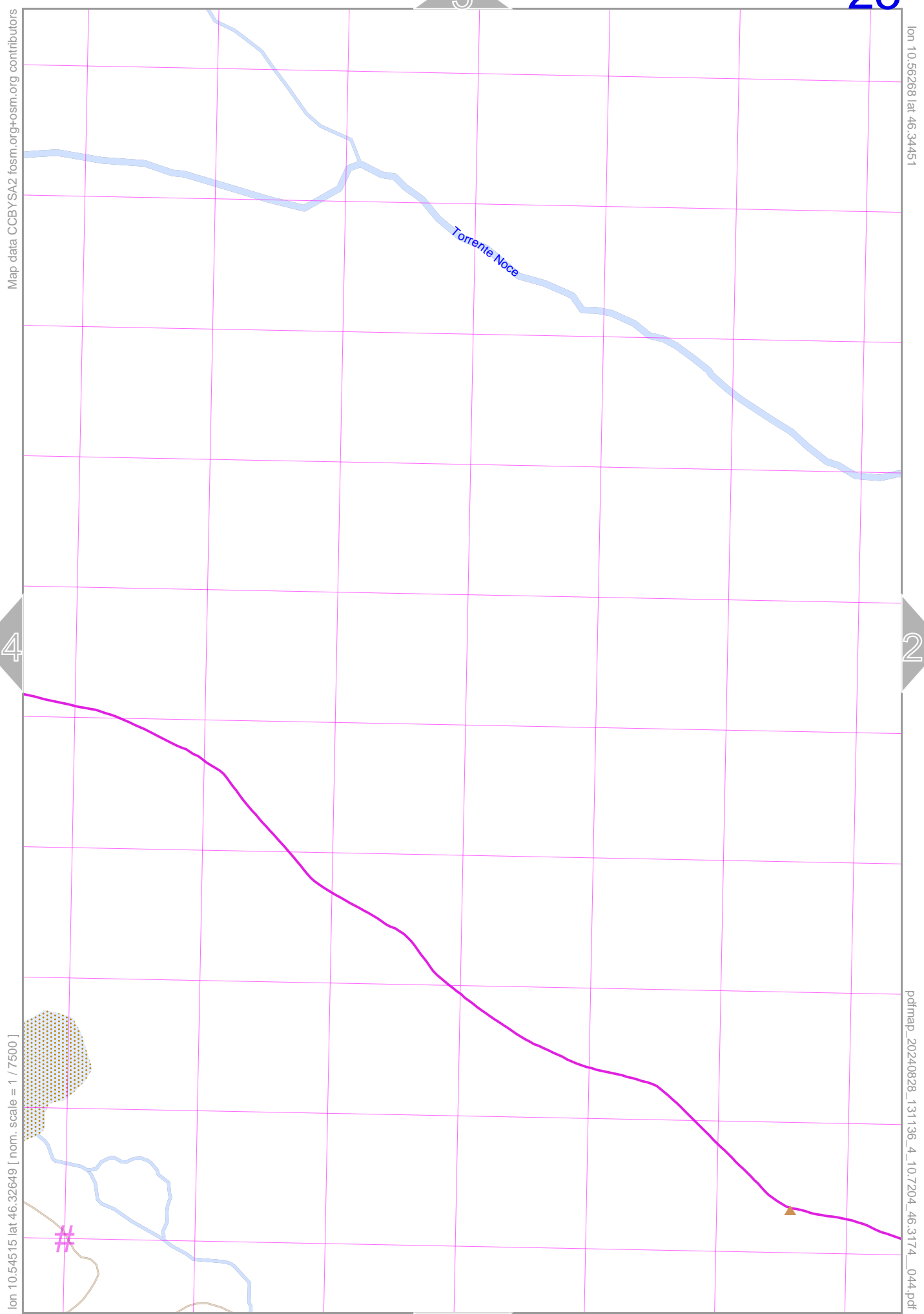
lon 10.89571 lat 46.34451 [ nom. scale = 1 / 75000 ]

pdfmap\_20240828\_131136\_4\_107204\_463174\_044.pdf

# UTM: 32 T easting 646.00 km northing 5134.20 km  
UTM-Grid-width = 200m







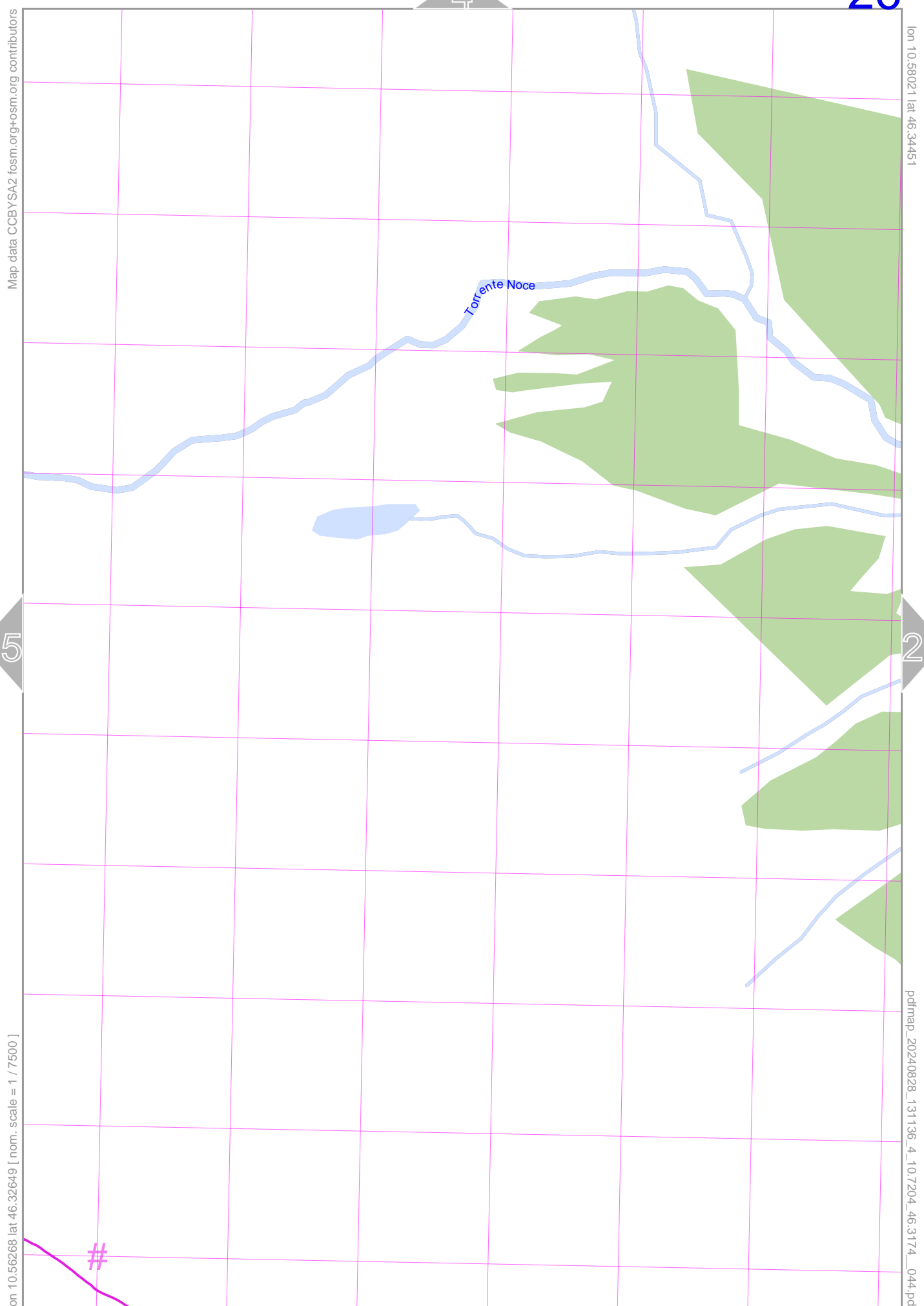
Map data CC BY SA2 f osm.org+osm.org contributors

lon 10.56268 lat 46.34451

lon 10.54515 lat 46.32649 [ nom. scale = 1 / 7500 ]

pdfmap\_20240828\_131136\_4\_107204\_463174\_044.pdf

# UTM: 32 T easting 619.00 km northing 5131.60 km  
UTM-Grid-width = 200m



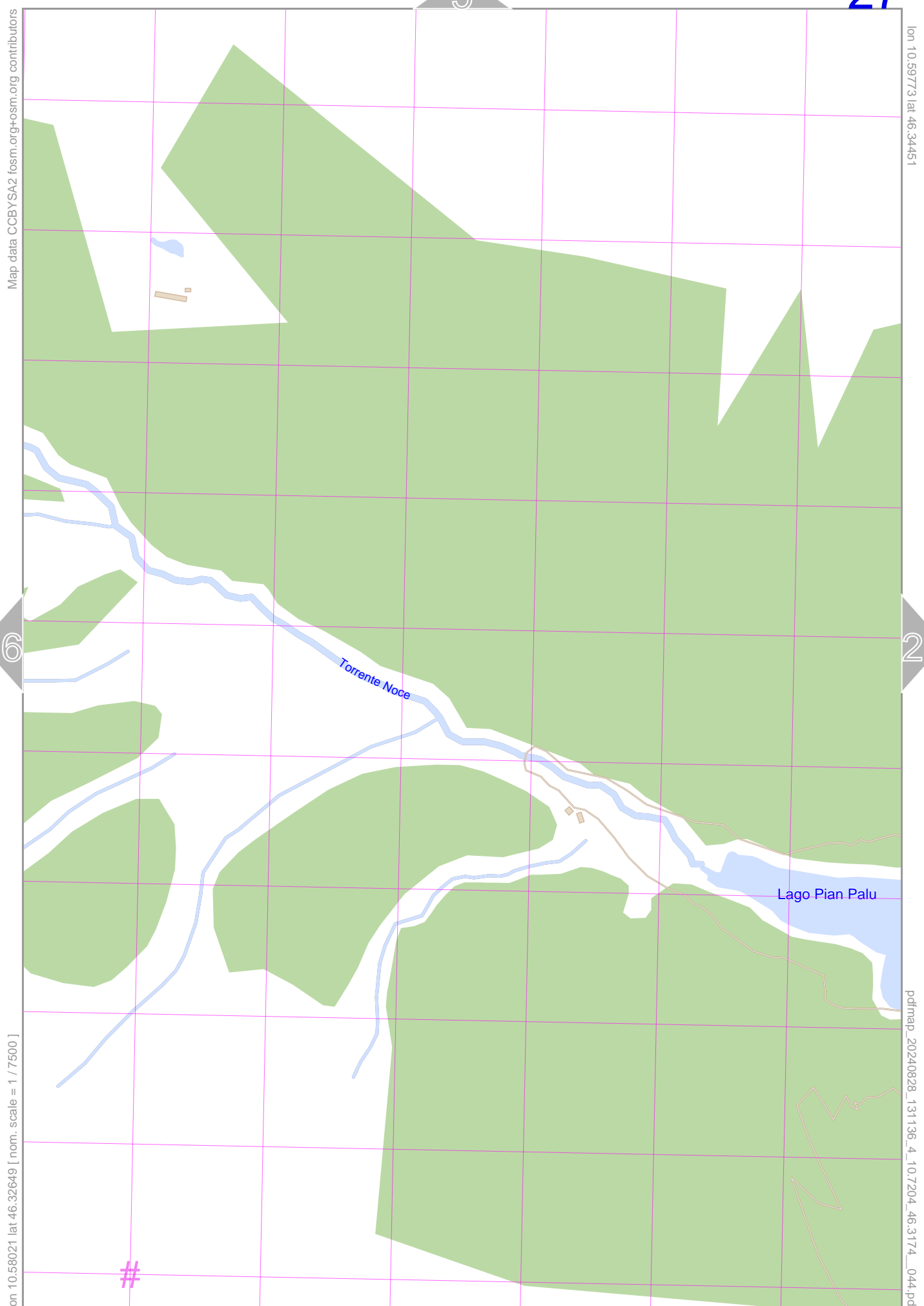
Map data CC BY SA 2 f osm.org + osm.org contributors

lon 10.58021 lat 46.34451

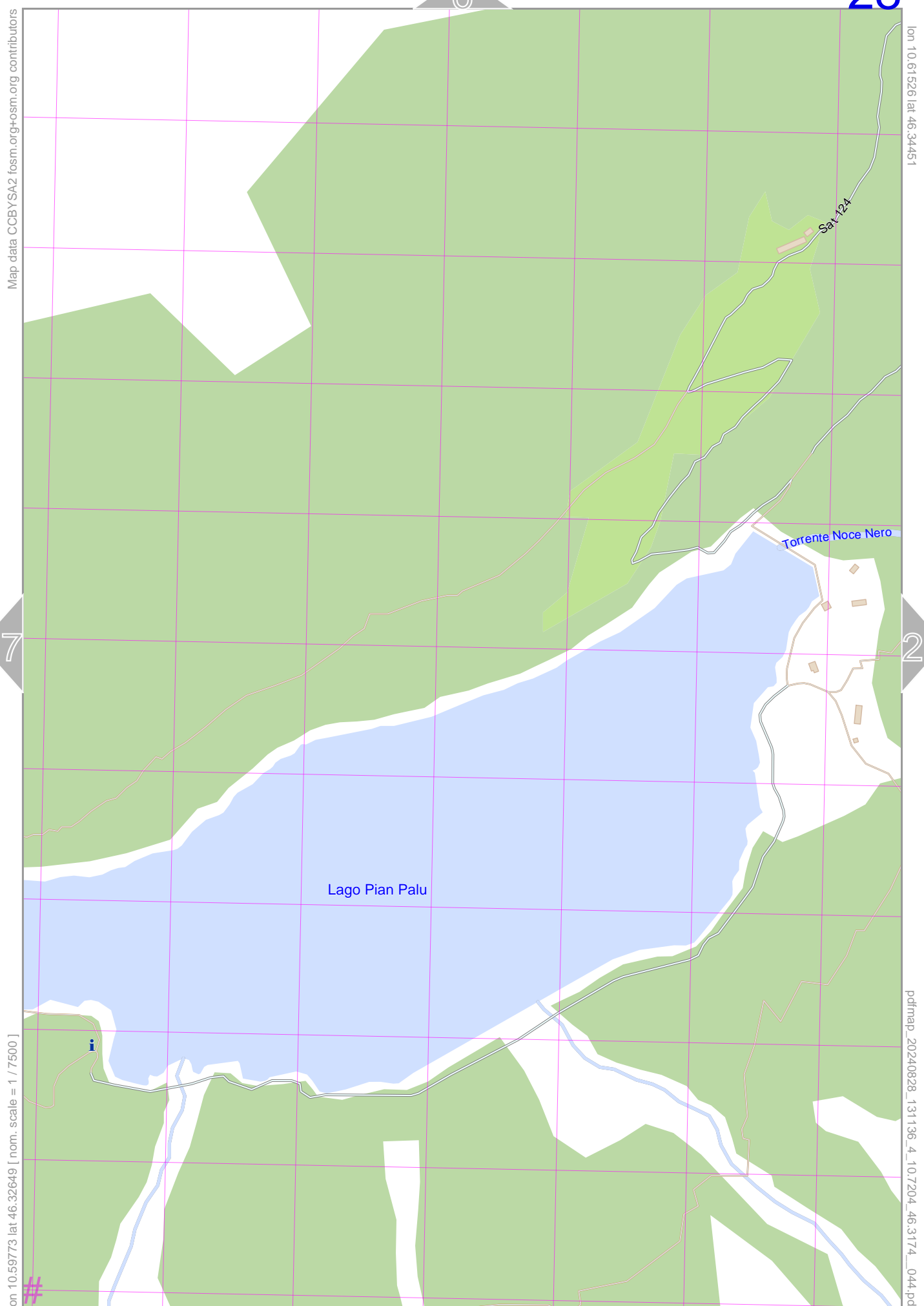
lon 10.56268 lat 46.32649 [ nom. scale = 1 / 7500 ]

pdfmap\_20240828\_131136\_4\_107204\_463174\_044.pdf

# UTM: 32 T easting 620.40 km northing 5131.60 km  
UTM-Grid-width = 200m



# UTM: 32 T easting 621.80 km northing 5131.60 km  
 UTM-Grid-width = 200m



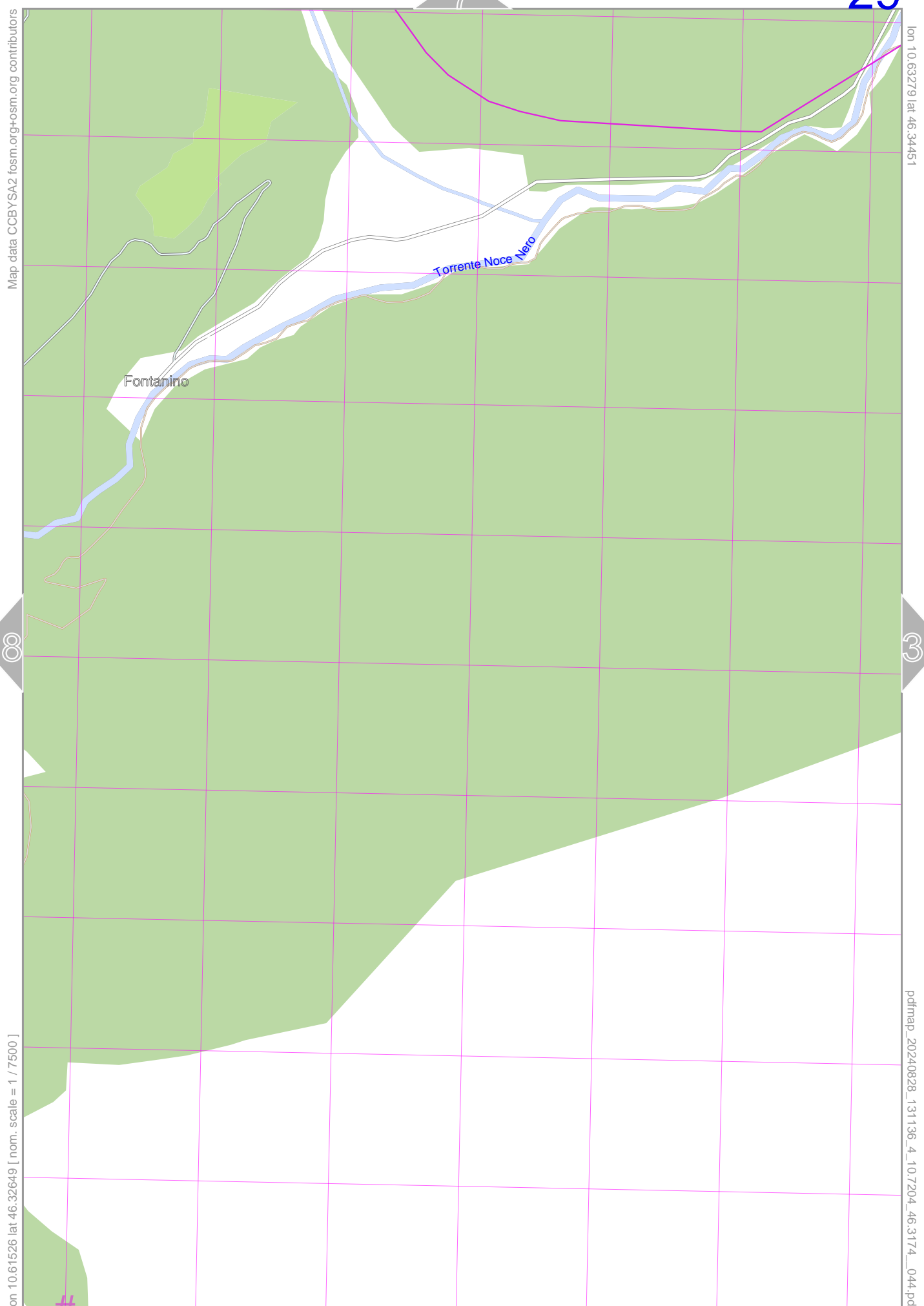
Map data CCBYSA2 fosm.org+osm.org contributors

lon 10.61526 lat 46.34451

[ lon 10.59773 lat 46.32649 | nom. scale = 1 / 7500 ]

pdfmap\_20240828\_131136\_4\_107204\_463174\_044.pdf

# UTM: 32 T easting 623.00 km northing 5131.60 km  
UTM-Grid-width = 200m



30

8

4

Map data © OpenStreetMap contributors

lon 10.65032 lat 46.34451

lon 10.63279 lat 46.32649 [ nom. scale = 1 / 7500 ]

pdfmap\_20240828\_131136\_4\_107204\_463174\_044.pdf

29

31

#

# UTM: 32 T easting 625.80 km northing 5131.80 km  
UTM-Grid-width = 200m

52

31

9

4

Map data © CCBY-SA2 fosm.org+osm.org contributors

lon 10.66785 lat 46.34451

30

32

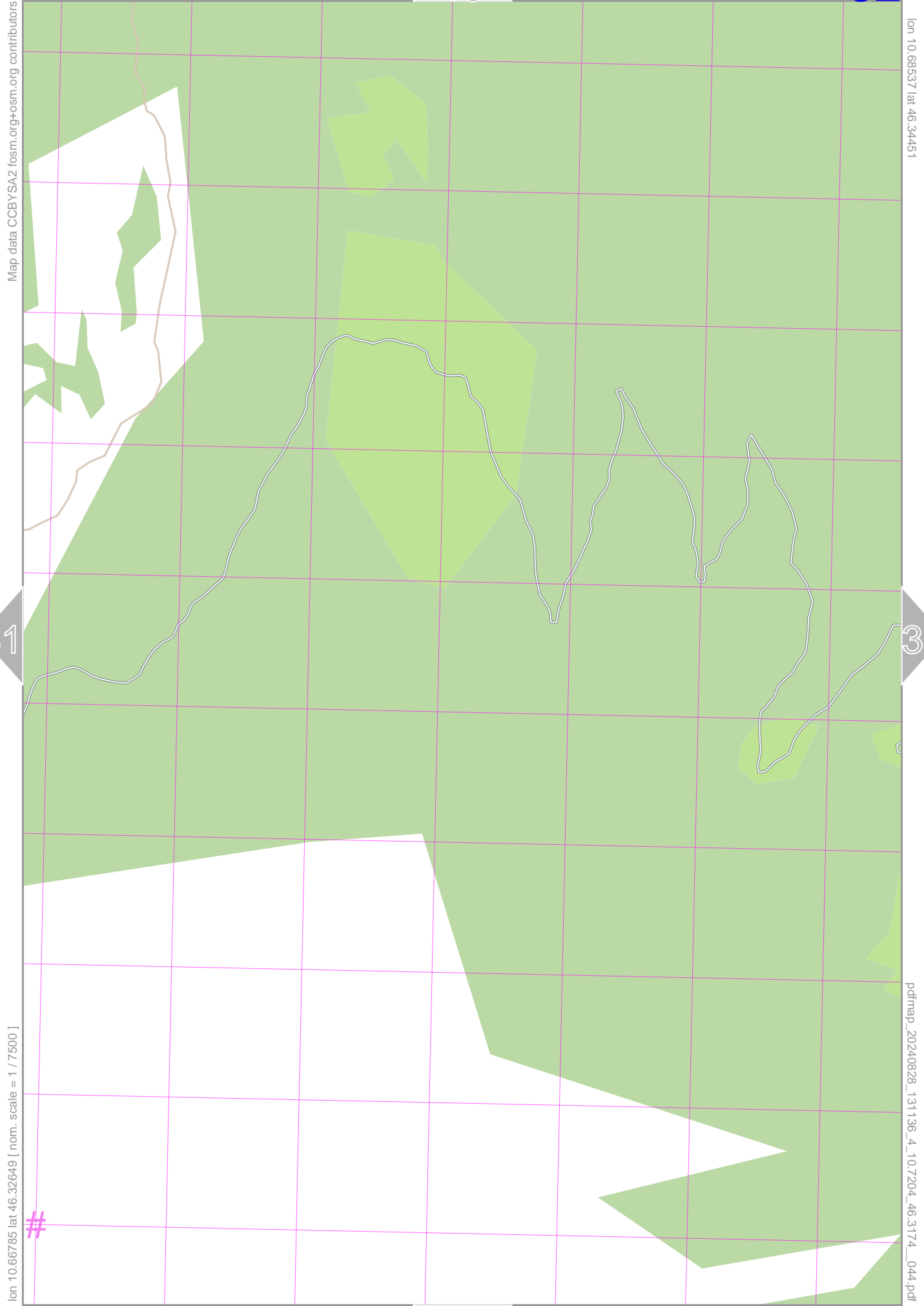
lon 10.65032 lat 46.32649 [ nom. scale = 1 / 7500 ]

pdfmap\_20240828\_131136\_4\_107204\_463174\_044.pdf

#

# UTM: 32 T easting 627.20 km northing 5131.80 km  
UTM-Grid-width = 200m

5.3



lon 10.68537 lat 46.34451

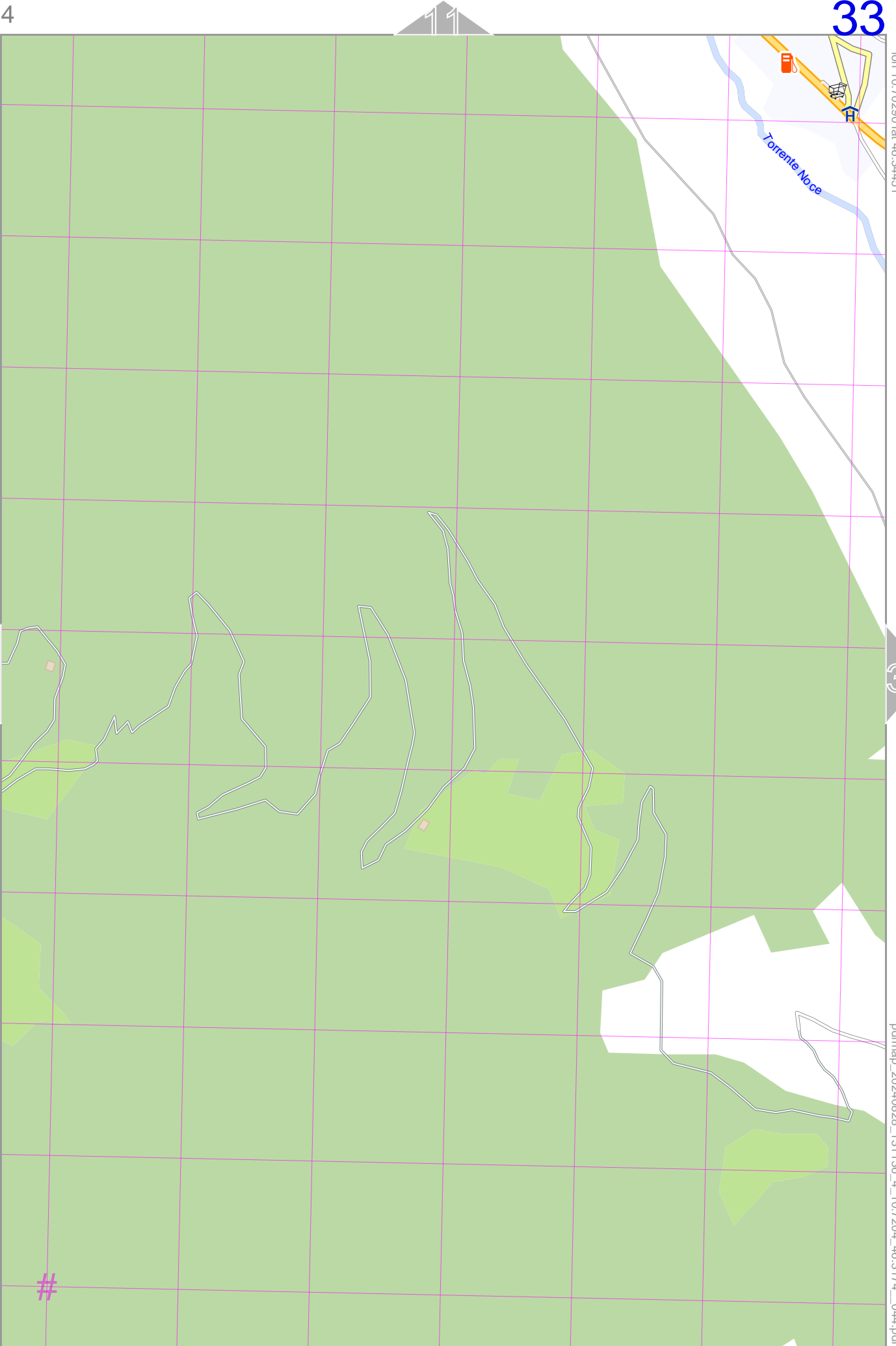
Map data CC BY SA2 f osm.org+osm.org contributors

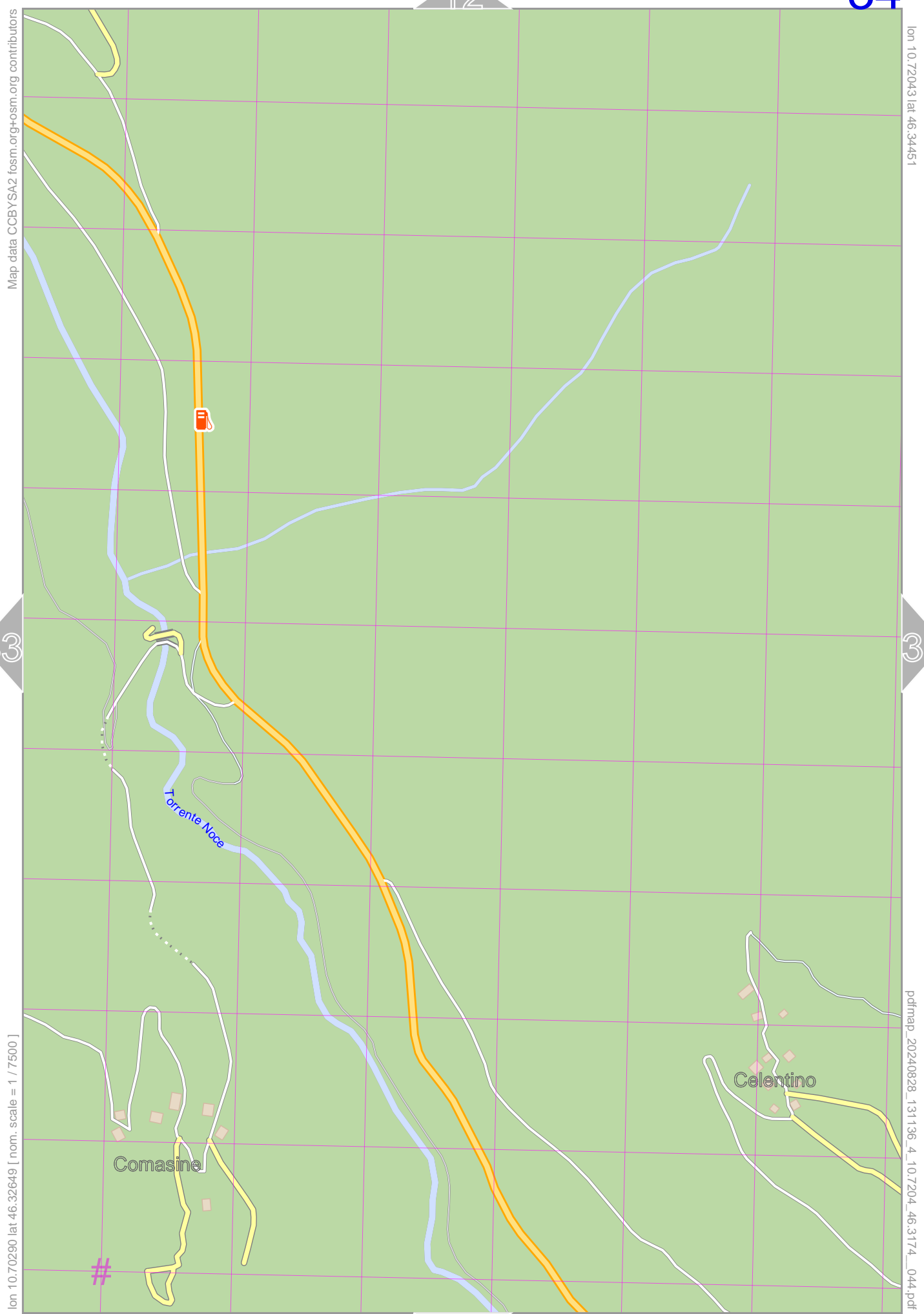
lon 10.66765 lat 46.32649 [ nom. scale = 1 / 7500 ]

pdfmap\_20240828\_131136\_4\_107204\_463174\_044.pdf

# UTM: 32 T easting 628.40 km northing 5131.80 km  
UTM-Grid-width = 200m







Map data © OpenStreetMap contributors

lon 10.72043 lat 46.34451

33

35

Torrente Noce

Comasine

Celentino

#

lon 10.70290 lat 46.32649 [ nom. scale = 1 / 7500 ]

pdfmap\_20240828\_131136\_4\_107204\_463174\_044.pdf

# UTM: 32 T easting 631.20 km northing 5131.80 km  
UTM-Grid-width = 200m

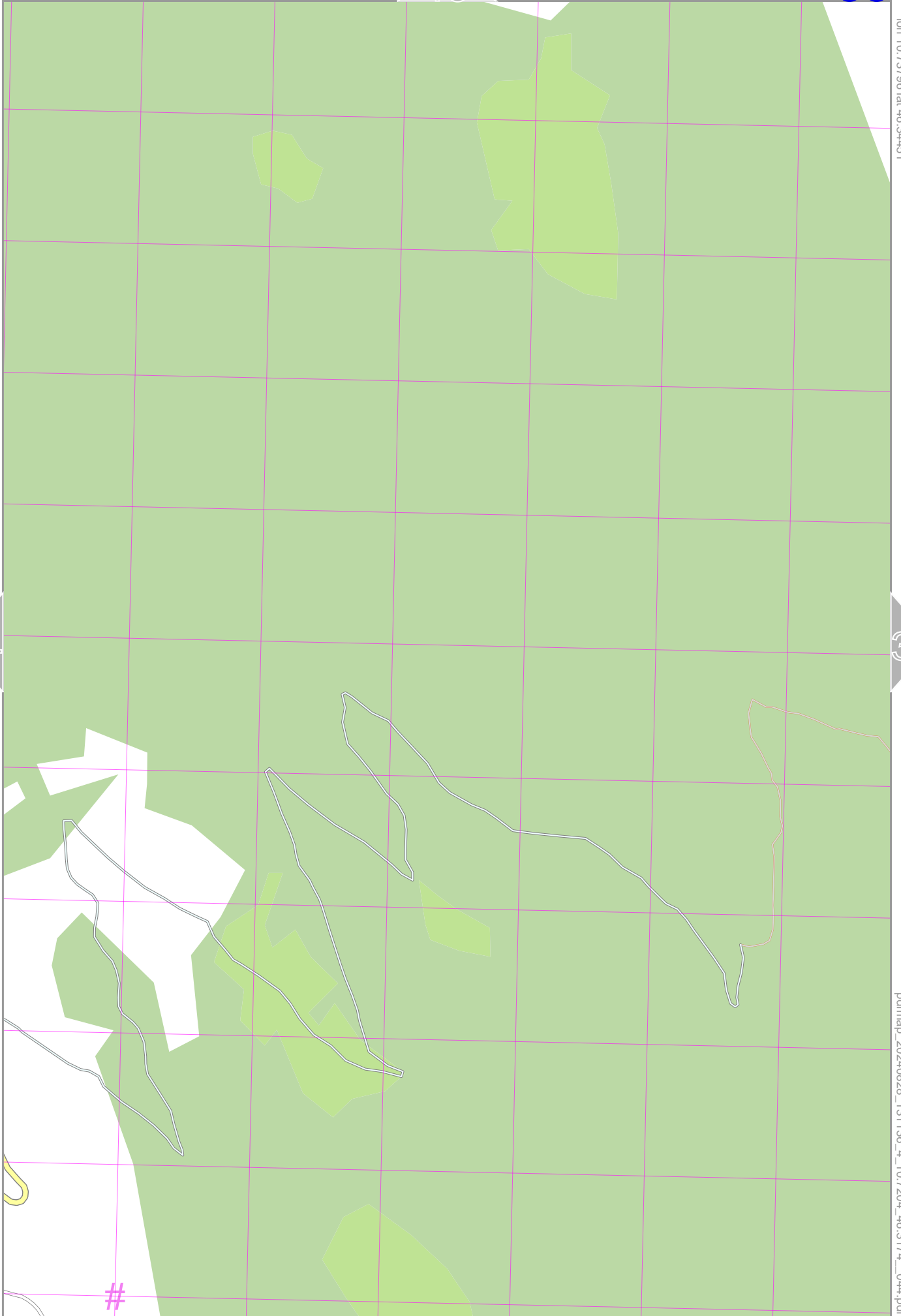
Map data CCBYSA2 fosm.org+osm.org contributors

lon 10.73796 lat 46.34451

lon 10.72043 lat 46.32649 [ nom. scale = 1 / 7500 ]

pdfmap\_20240828\_131136\_4\_107204\_463174\_044.pdf

# UTM: 32 T easting 632.60 km northing 5131.80 km  
UTM-Grid-width = 200m



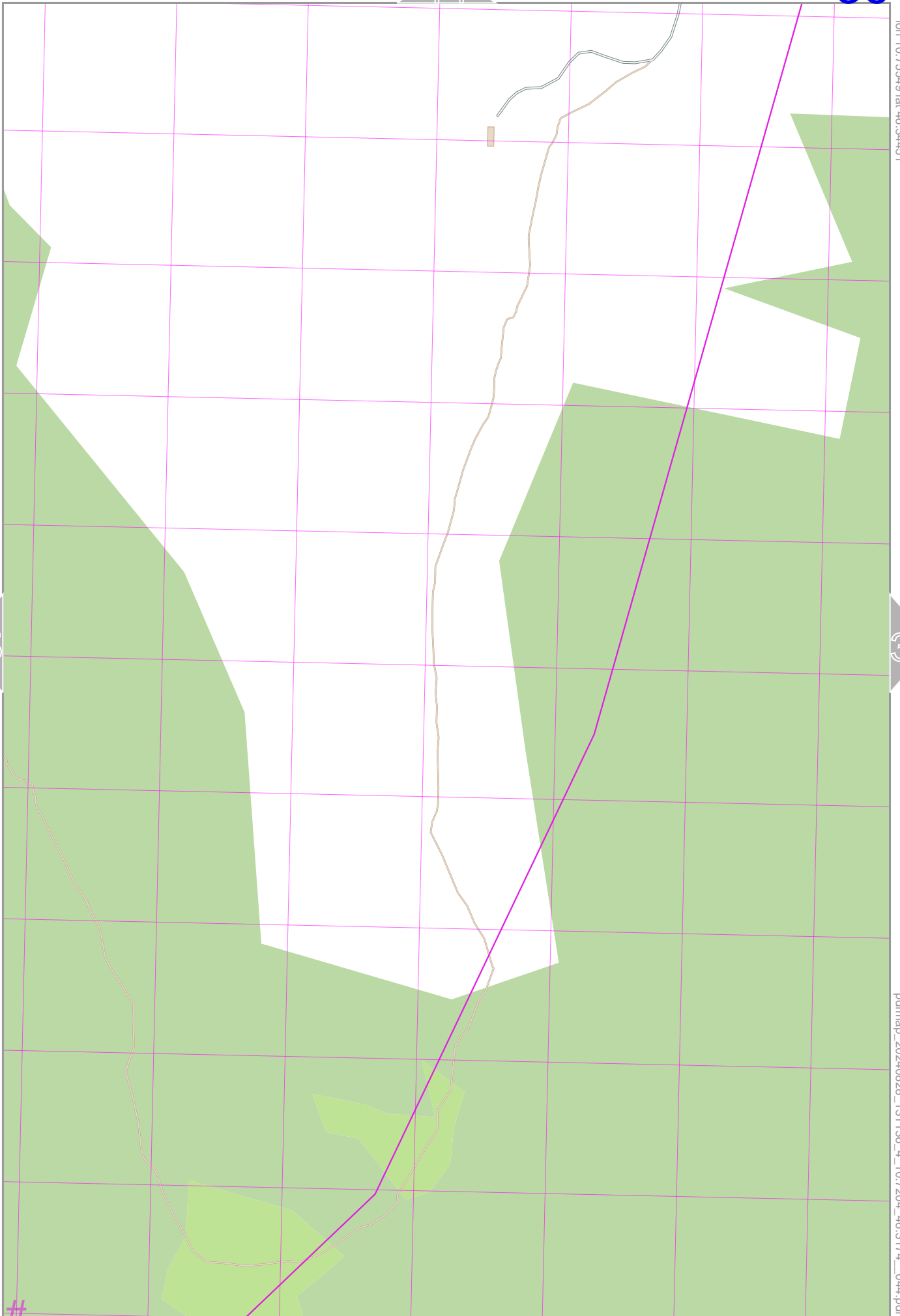
Map data © CCBY-SA2 fofsm.org+osm.org contributors

lon 10.75549 lat 46.34451

[ UTM: 32 T easting 633.80 km northing 5131.80 km  
# lon 10.73796 lat 46.32649 | nom. scale = 1 / 7500 ]

pdfmap\_20240828\_131136\_4\_107204\_463174\_044.pdf

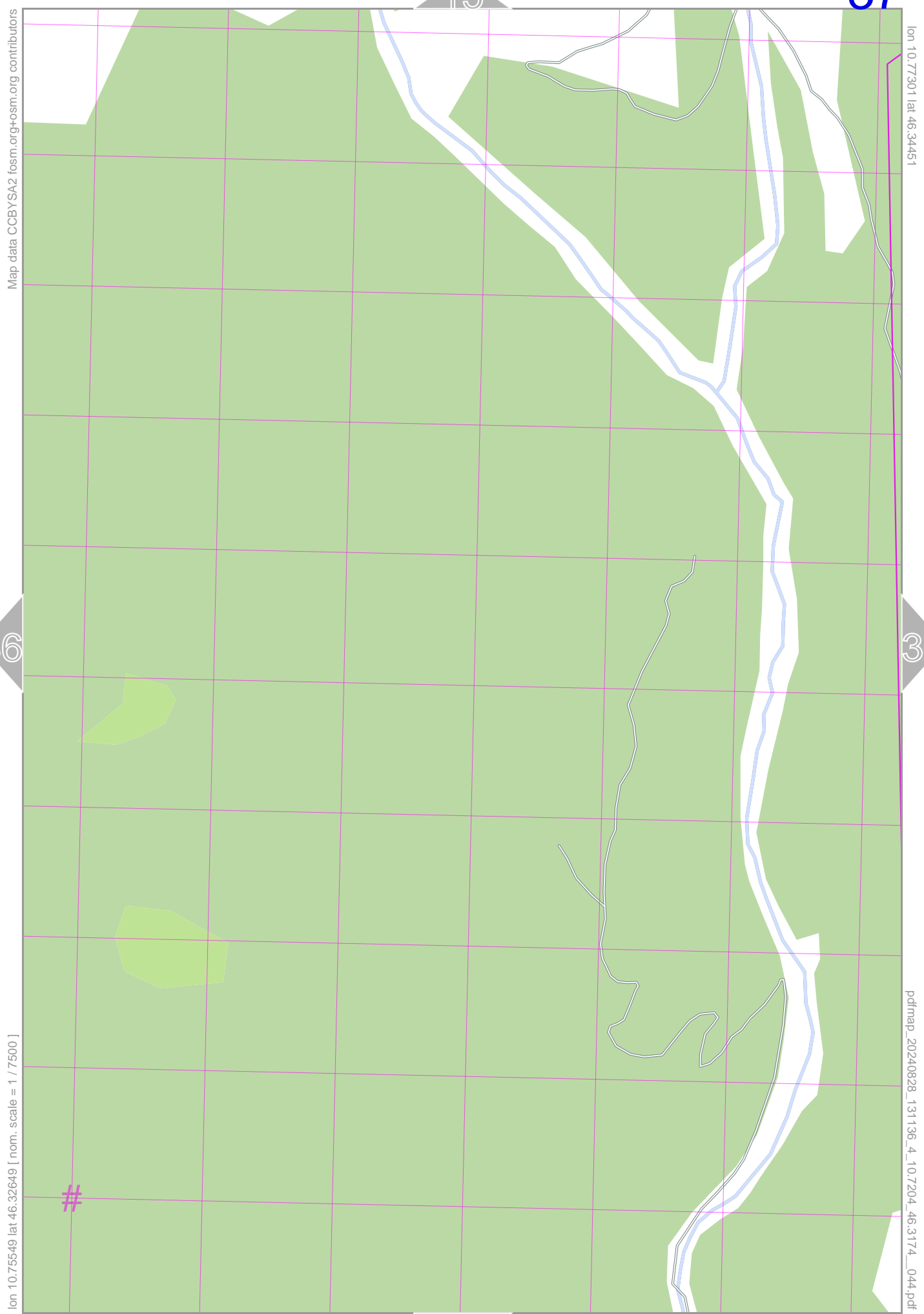
UTM-Grid-width = 200m



37

15

4



Map data © OpenStreetMap contributors, CC-BY-SA, Imagery © Mapbox

lon 10.77301 lat 46.34451

36

38

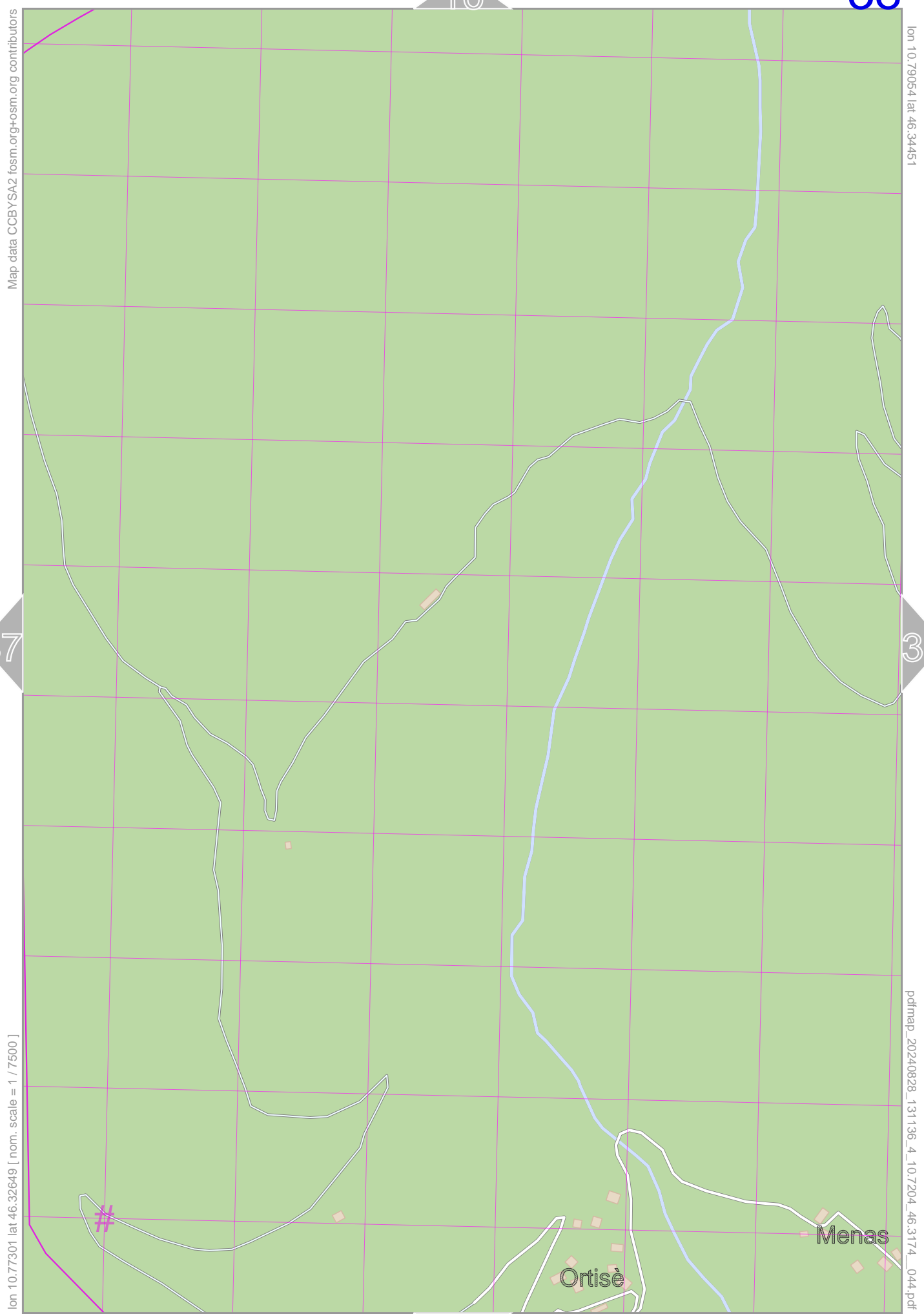
lon 10.75549 lat 46.32649 [ nom. scale = 1 / 7500 ]

pdfmap\_20240828\_131136\_4\_107204\_463174\_044.pdf

#

# UTM: 32 T easting 635.20 km northing 5132.00 km  
UTM-Grid-width = 200m

59



lon 10.79054 lat 46.34451

Map data CCBYSA2 fofm.org+osm.org contributors

lon 10.77301 lat 46.32649 [ nom. scale = 1 / 7500 ]

pdfmap\_20240828\_131136\_4\_107204\_463174\_044.pdf

# UTM: 32 T easting 636.60 km northing 5132.00 km  
UTM-Grid-width = 200m

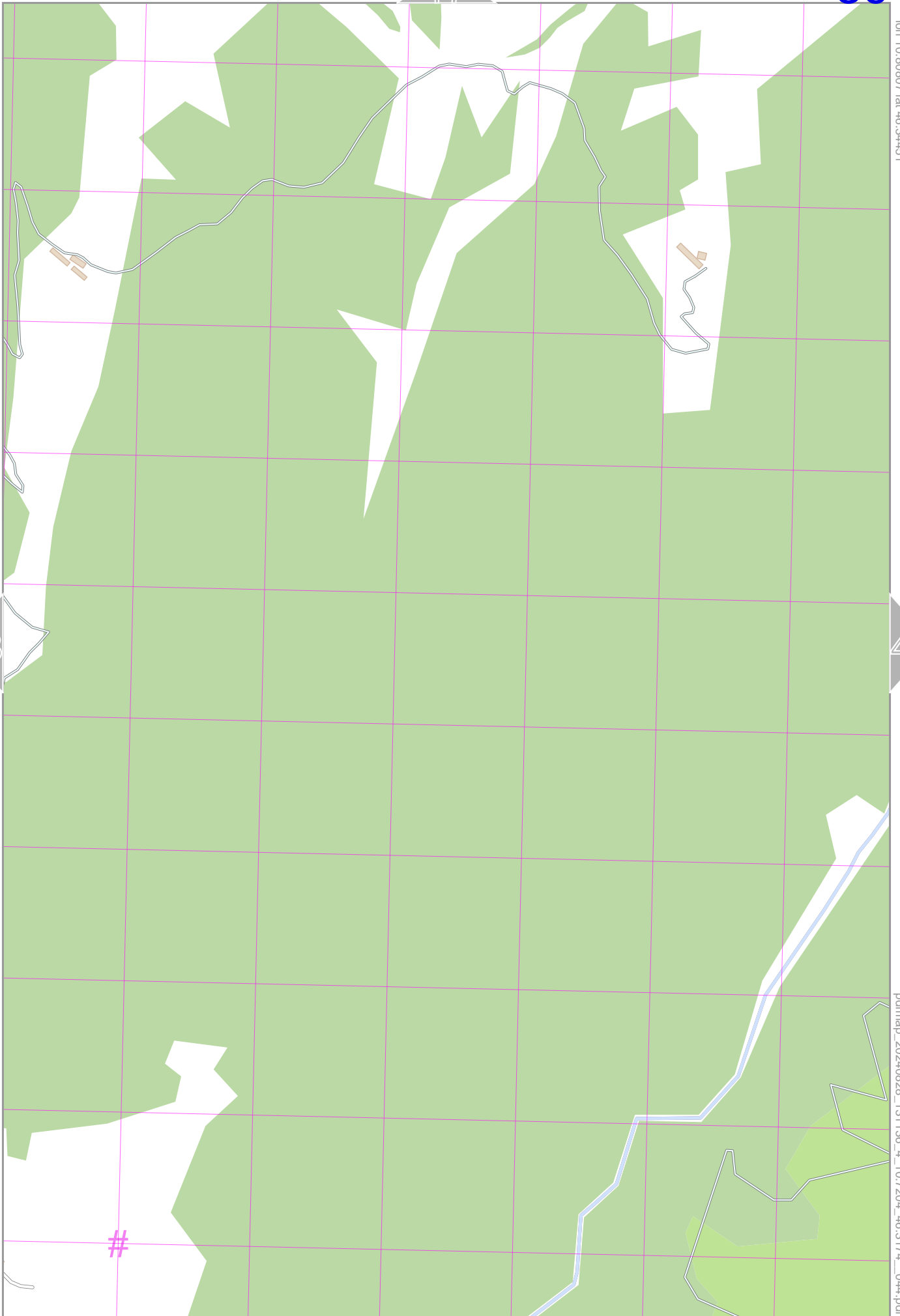
Map data © CC BY-SA 2.0, fofsm.org, fofsm.org, fofsm.org contributors

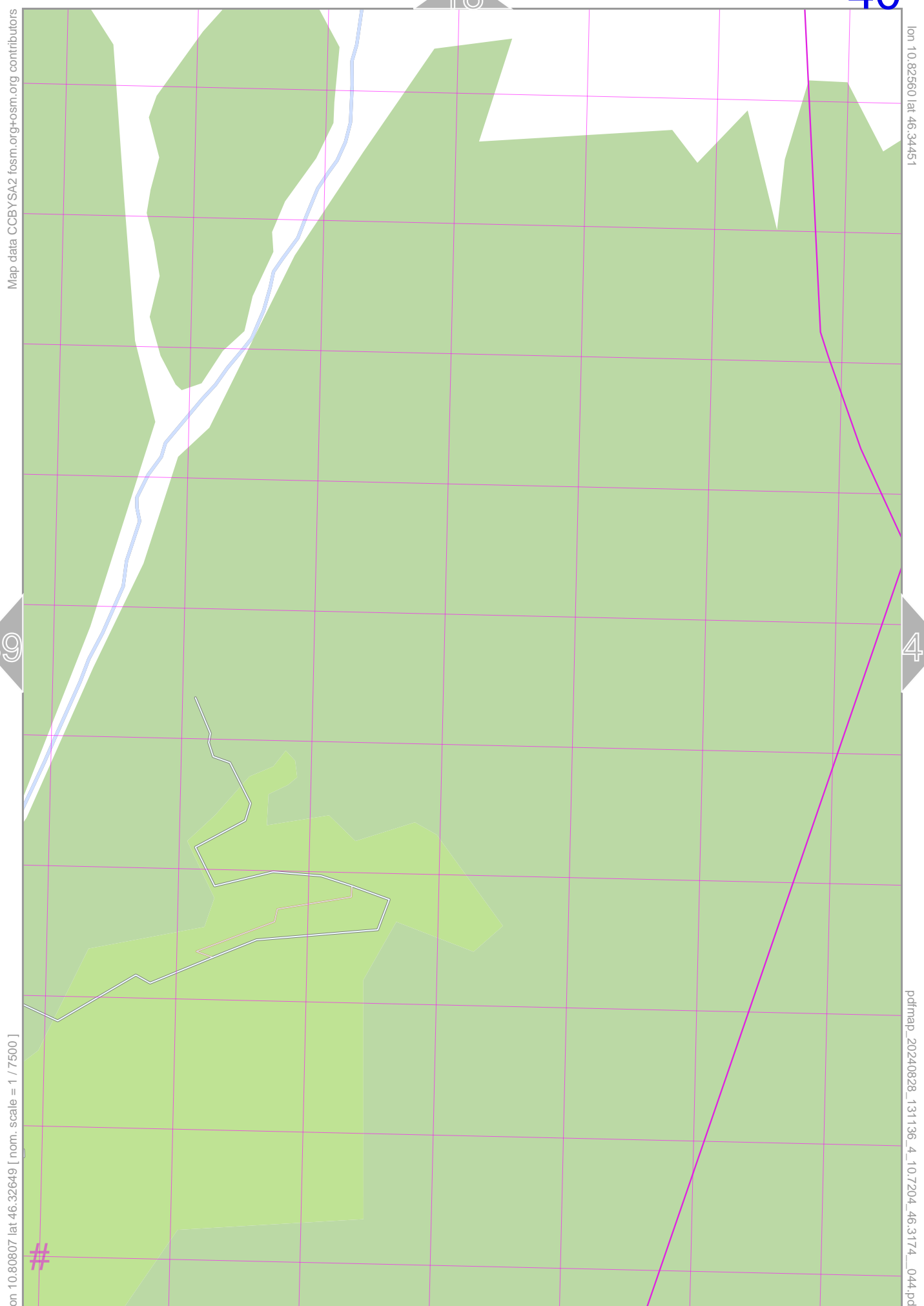
lon 10.80907 lat 46.34451

lon 10.79054 lat 46.32649 [ nom. scale = 1 / 7500 ]

pdfmap\_20240828\_131136\_4\_107204\_463174\_044.pdf

# UTM: 32 T easting 638.00 km northing 5132.00 km  
UTM-Grid-width = 200m





Map data CCBYSA2 fosm.org+osm.org contributors

lon 10.82660 lat 46.34451

39

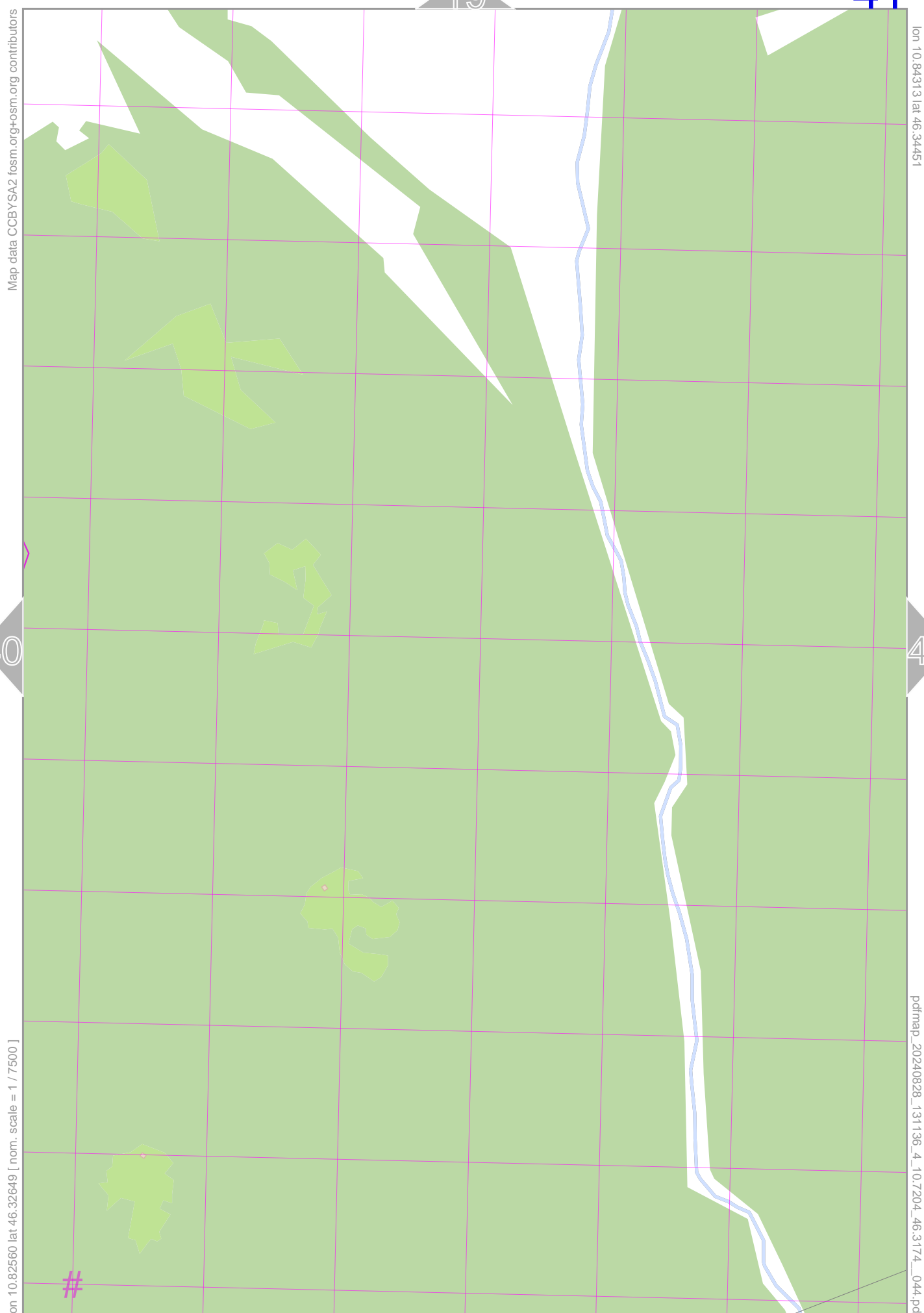
41

lon 10.80807 lat 46.32649 [ nom. scale = 1 / 7500 ]

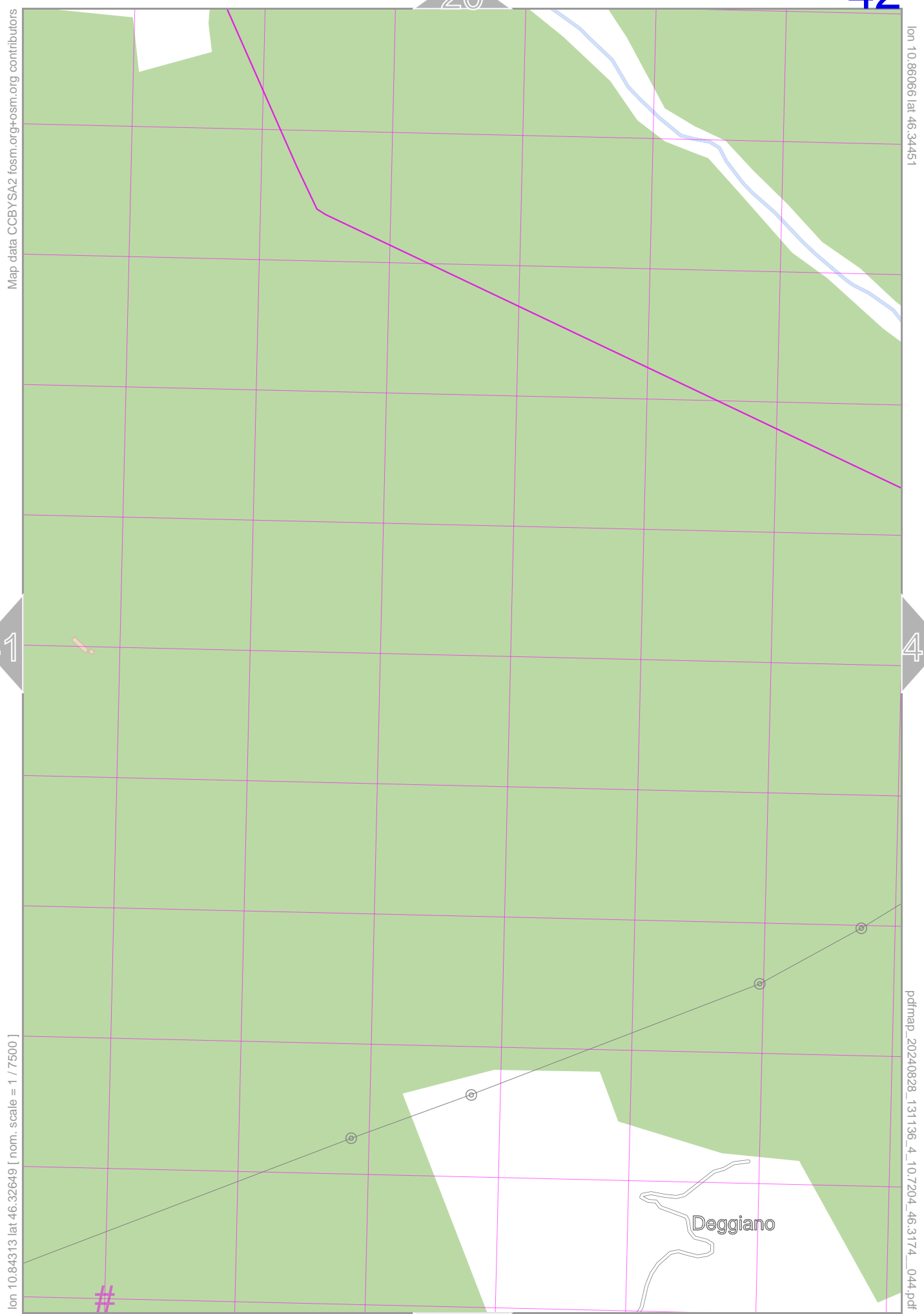
pdfmap\_20240828\_131136\_4\_107204\_46.3174\_044.pdf

# UTM: 32 T easting 639.20 km northing 5132.00 km  
UTM-Grid-width = 200m





# UTM: 32 T easting 640.60 km northing 5132.00 km  
 UTM-Grid-width = 200m

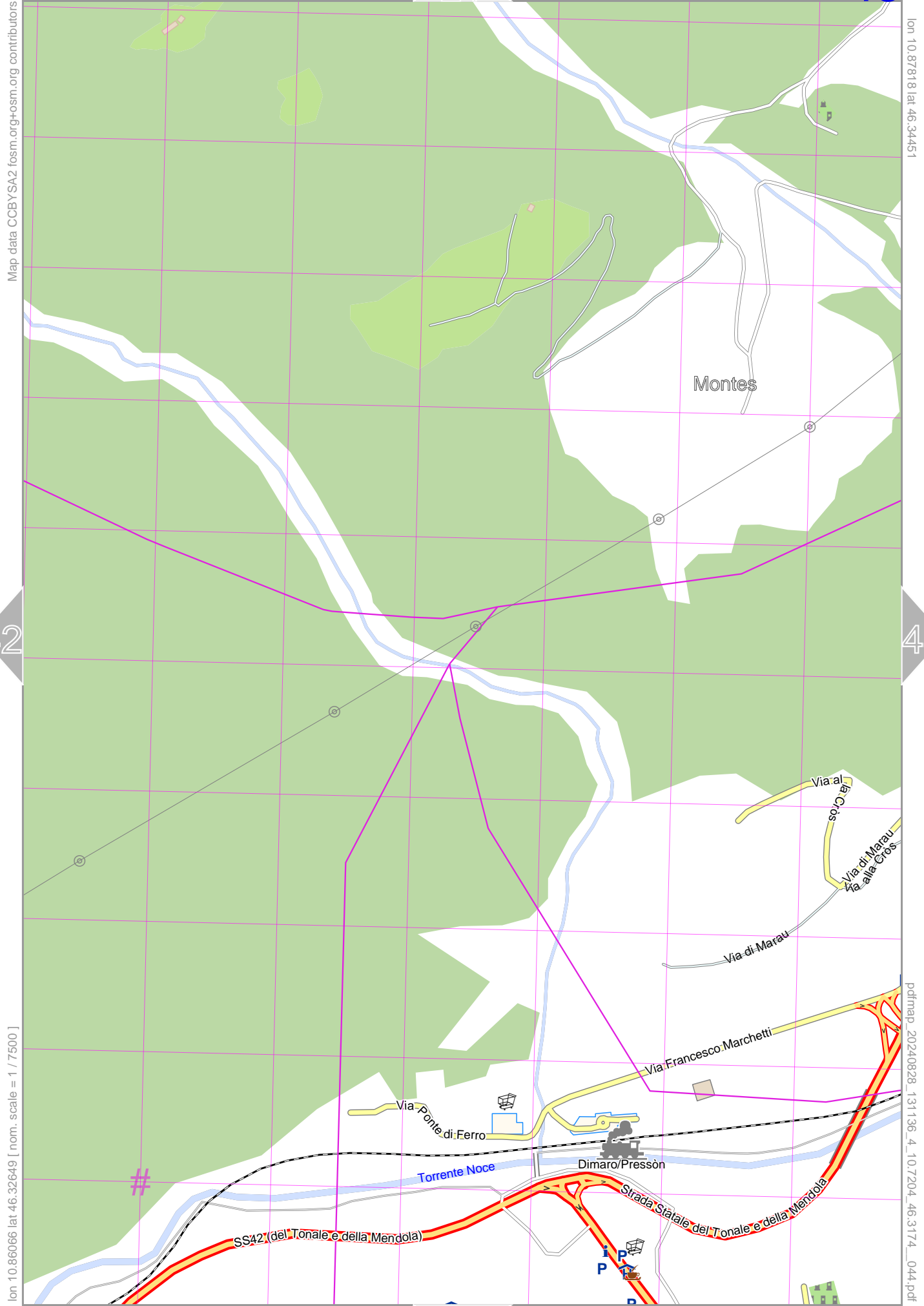


lon 10.84313 lat 46.32649 [ nom. scale = 1 / 7500 ]

lon 10.86066 lat 46.34451

pdfmap\_20240828\_131136\_4\_107204\_463174\_044.pdf

# UTM: 32 T easting 642.00 km northing 5132.00 km  
UTM-Grid-width = 200m



Map data CCBYSA2 fosm.org+osm.org contributors

lon 10.87818 lat 46.34451

lon 10.86066 lat 46.32649 [ nom. scale = 1 / 7500 ]

pdfmap\_20240828\_131136\_4\_107204\_463174\_044.pdf

# UTM: 32 T easting 643.40 km northing 5132.20 km  
UTM-Grid-width = 200m

4

22

44

Map data © CC BY-SA 2.0 f osm.org+osm.org contributors

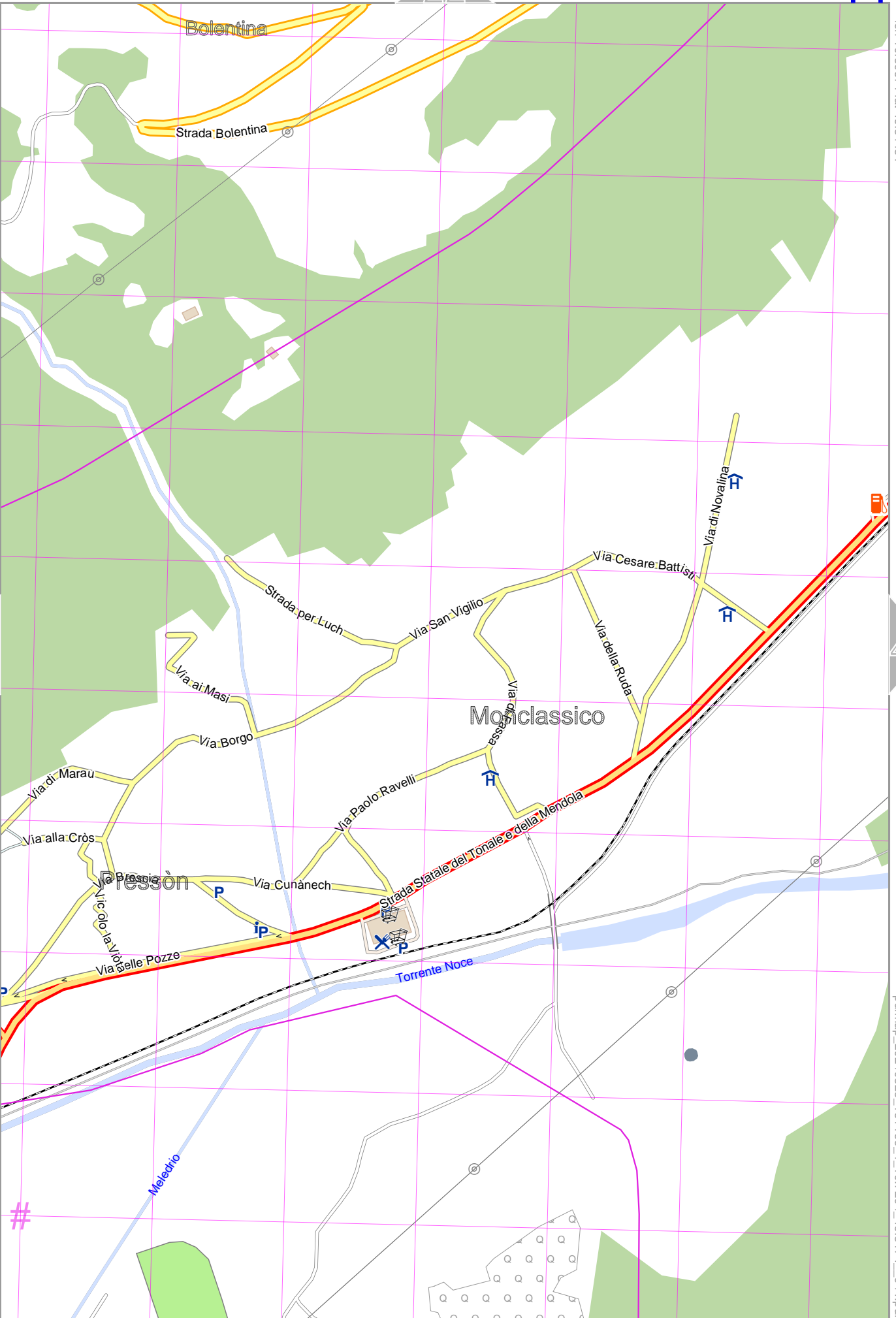
lon 10.89571 lat 46.34451

43

45

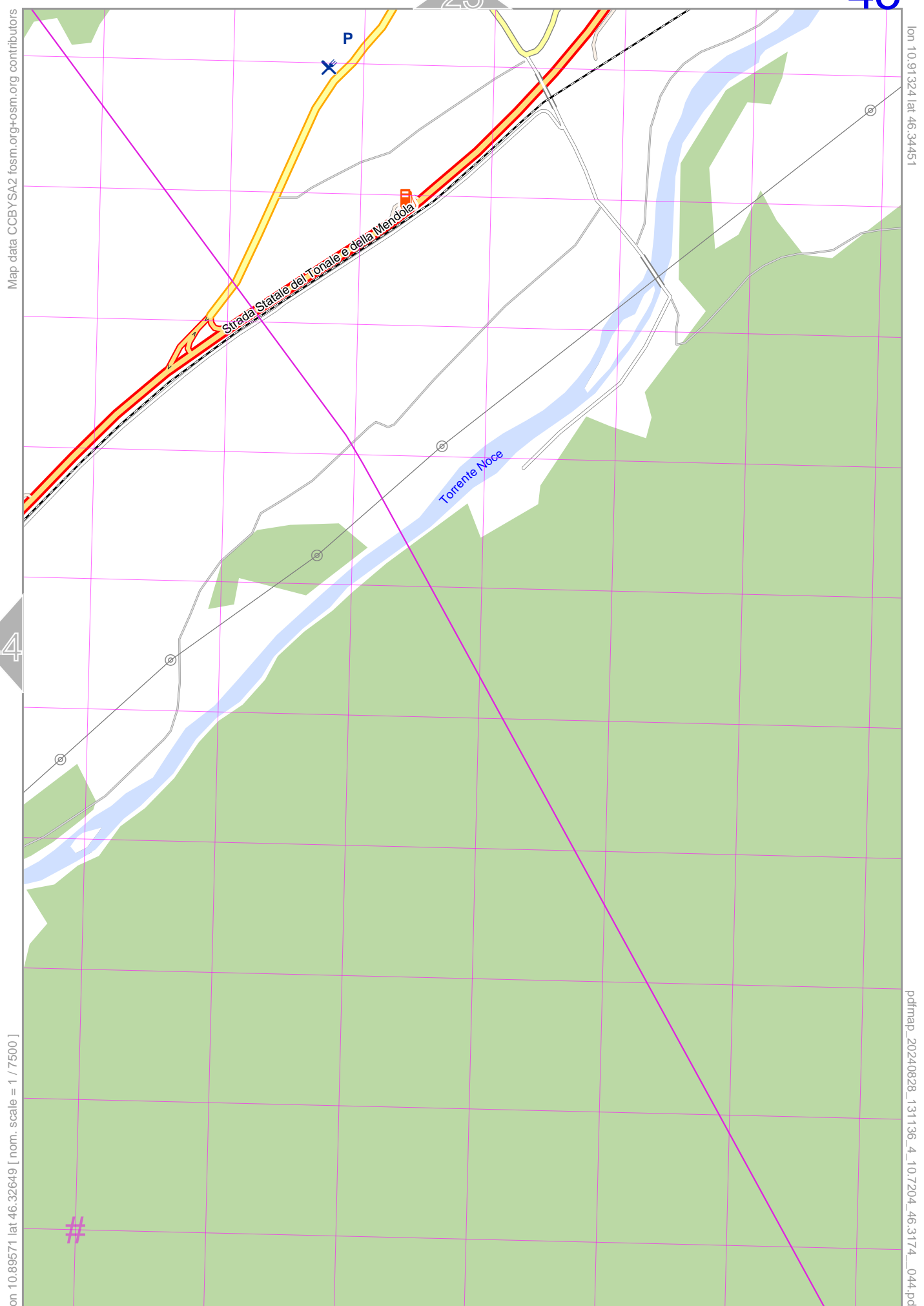
[ lon 10.87818 lat 46.32649 | nom. scale = 1 / 77500 ]

pdfmap\_20240828\_131136\_4\_107204\_463174\_044.pdf



# UTM: 32 T easting 644.60 km northing 5132.20 km  
UTM-Grid-width = 200m

66



Map data CCBY-SA2 fasm.org+osm.org contributors

lon 10.91324 lat 46.34451

lon 10.89571 lat 46.32649 [ nom. scale = 1 / 7500 ]

pdfmap\_20240828\_131136\_4\_107204\_463174\_044.pdf

# UTM: 32 T easting 646.00 km northing 5132.20 km  
UTM-Grid-width = 200m

Map data © OpenStreetMap contributors

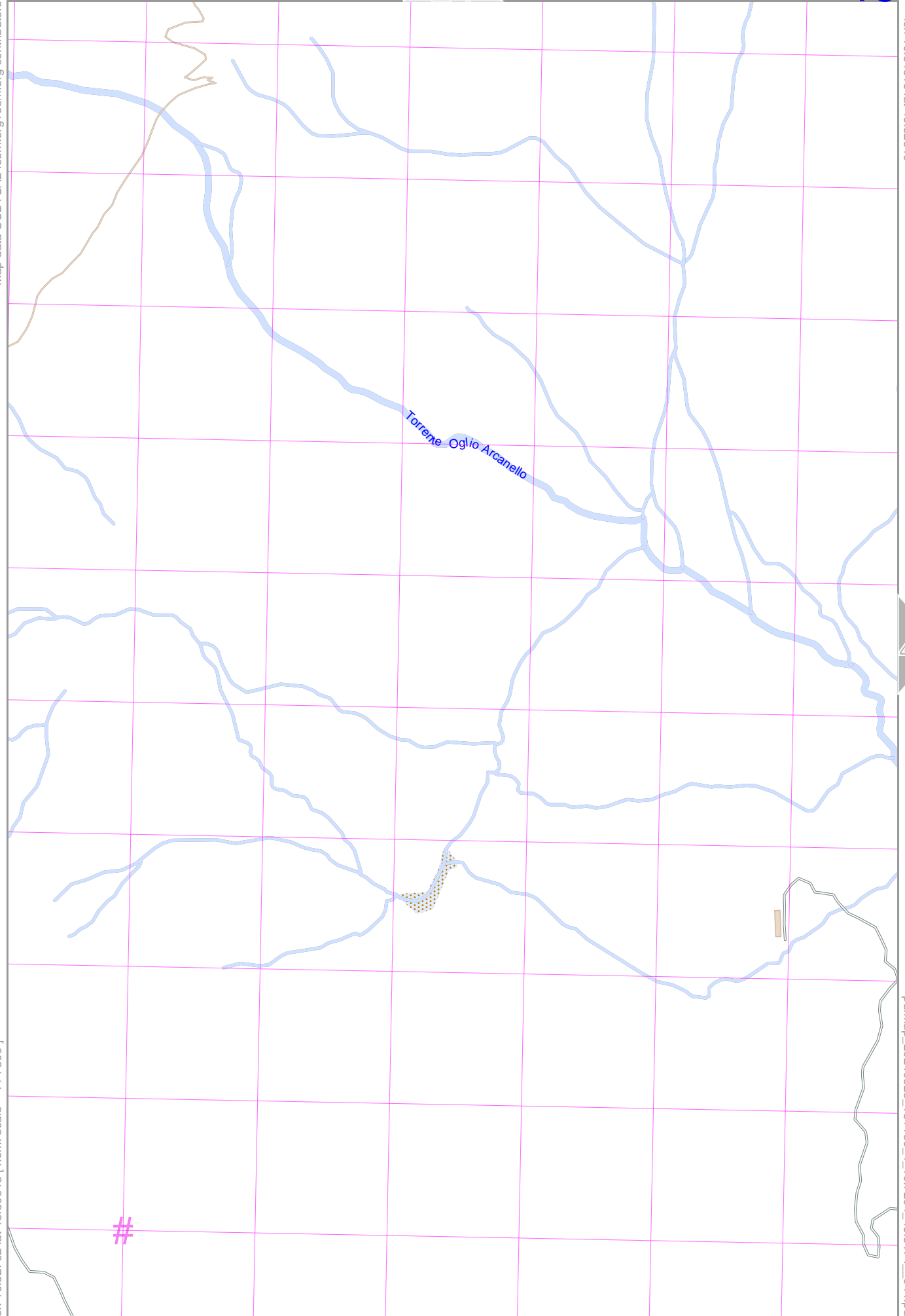
lon 10.54515 lat 46.32649

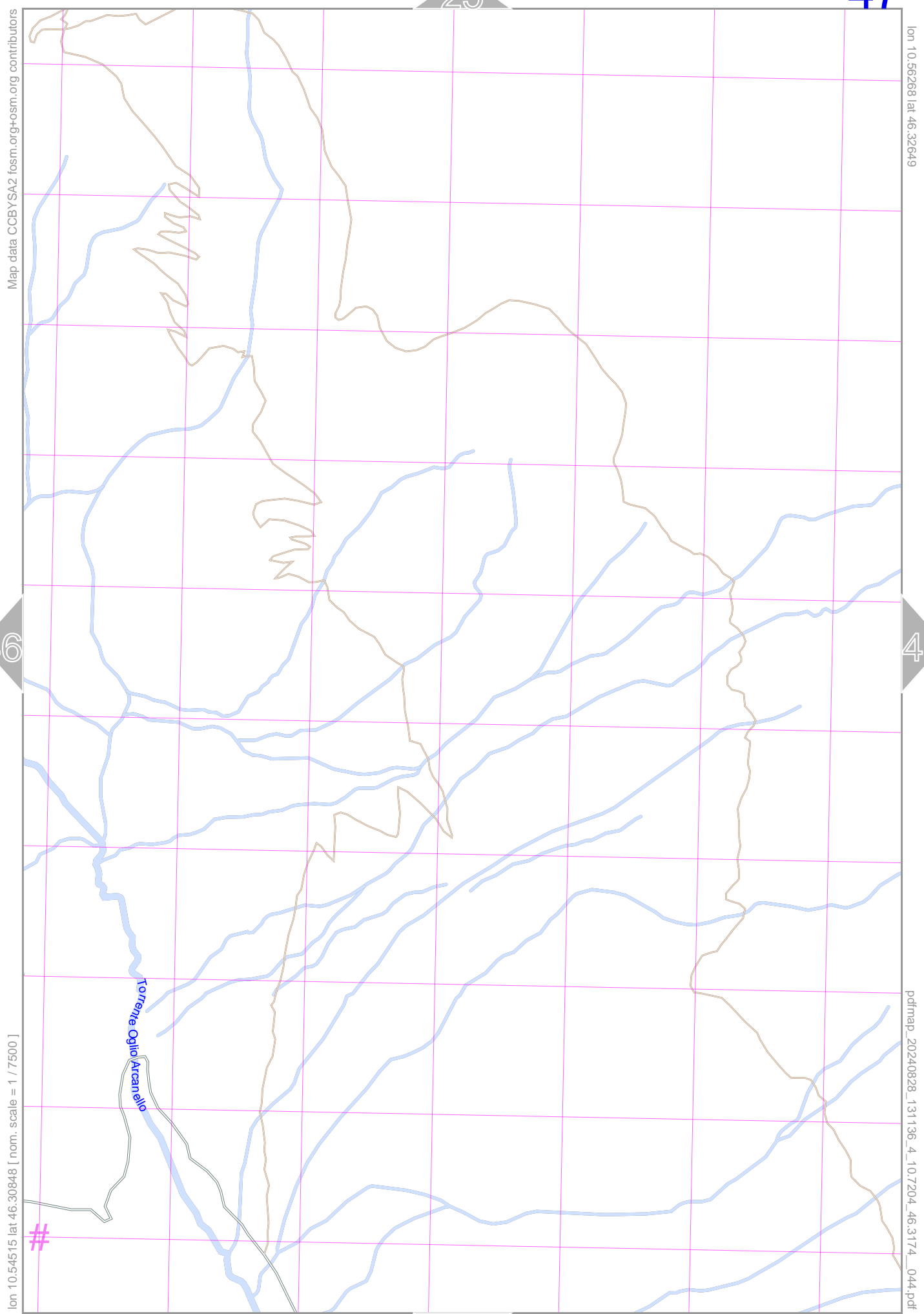
lon 10.52762 lat 46.30848 [ nom. scale = 1 / 7500 ]

pdfmap\_20240828\_131136\_4\_107204\_463174\_044.pdf

Torrene Oglio Arcanello

#





lon 10.56268 lat 46.32649

Map data CC BY SA 2 fosm.org+osm.org contributors

46

48

[ 010000 ]  
lon 10.54515 lat 46.30848 [ nom. scale = 1 / 7500 ]

pdfmap\_20240828\_131136\_4\_107204\_463174\_044.pdf

# UTM: 32 T easting 619.00 km northing 5129.60 km  
UTM-Grid-width = 200m

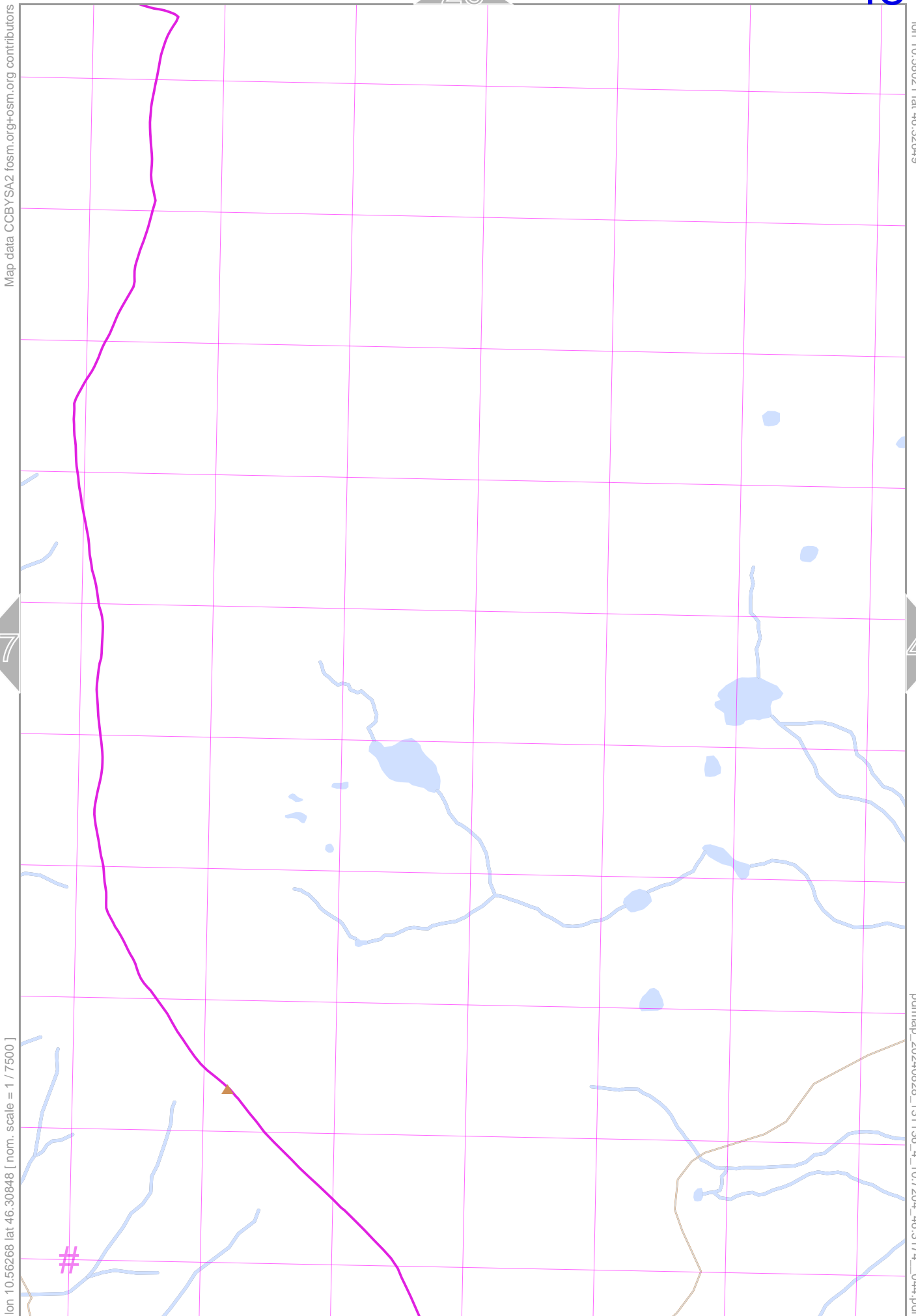
Map data CC BY SA 2 f osm.org+osm.org contributors

lon 10.58021 lat 46.32649

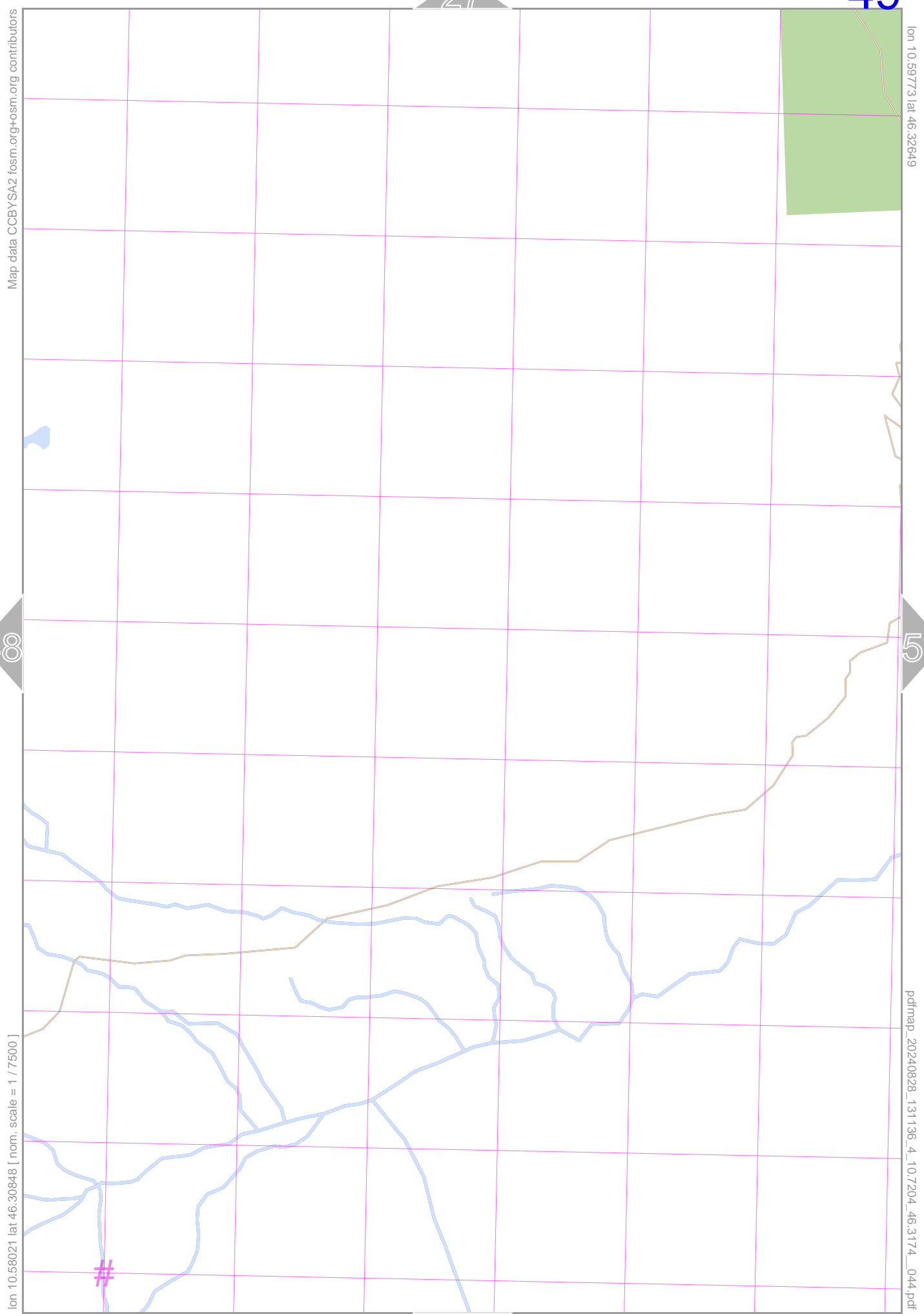
lon 10.56268 lat 46.30848 [ nom. scale = 1 / 7500 ]

pdfmap\_20240828\_131136\_4\_107204\_463174\_044.pdf

# UTM: 32 T easting 620.40 km northing 5129.60 km  
UTM-Grid-width = 200m







lon 10.59773 lat 46.32649

lon 10.58021 lat 46.30848 [ nom. scale = 1 / 7500 ]

pdfmap\_20240828\_131136\_4\_107204\_46.3174\_044.pdf

# UTM: 32 T easting 621.80 km northing 5129.60 km  
UTM-Grid-width = 200m

50

28

4

Map data CCBYSA2 fasm.org+osm.org contributors

lon 10.61526 lat 46.32649

49

51

[ lon 10.59773 lat 46.30848 | nom. scale = 1 / 7500 ]

pdfmap\_20240828\_131136\_4\_107204\_46.3174\_044.pdf

#

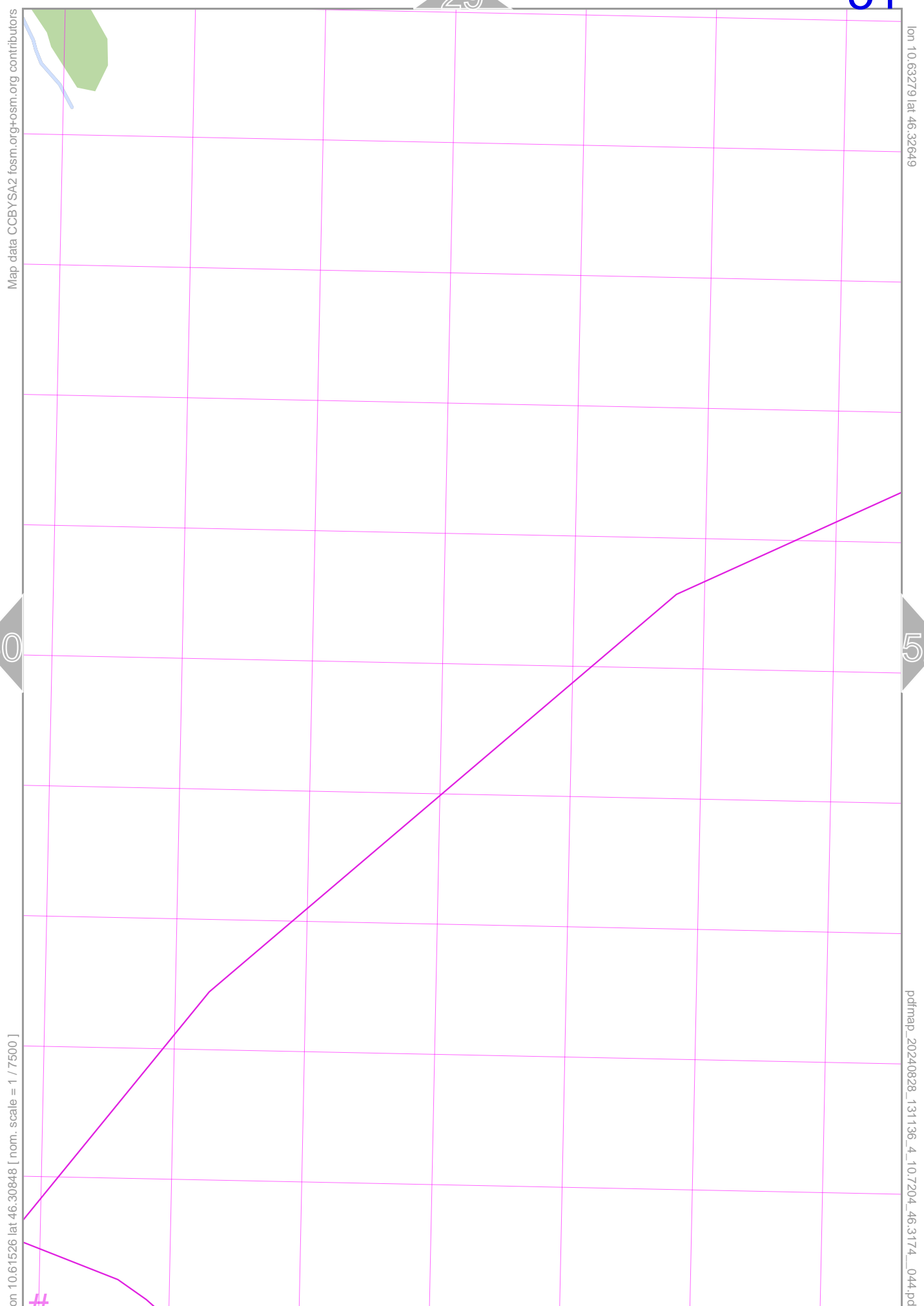
# UTM: 32 T easting 623.20 km northing 5129.60 km  
UTM-Grid-width = 200m

72

4

29

51



# UTM: 32 T easting 624.40 km northing 5129.60 km  
 UTM-Grid-width = 200m

Map data © OpenStreetMap contributors

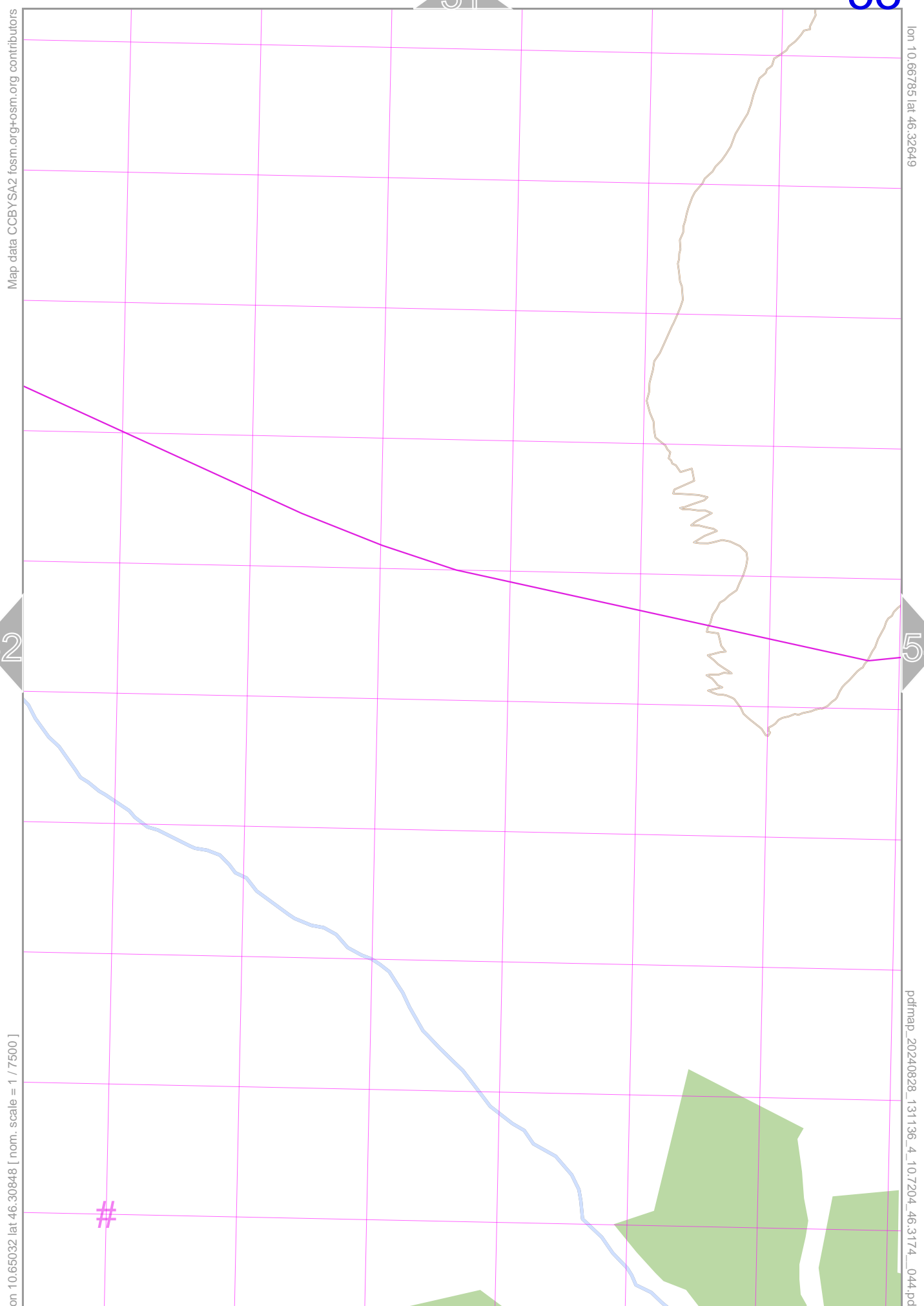
lon 10.65032 lat 46.32649

lon 10.63279 lat 46.30848 [ nom. scale = 1 / 7500 ]

pdfmap\_20240828\_131136\_4\_107204\_463174\_044.pdf

#

# UTM: 32 T easting 625.80 km northing 5129.80 km  
UTM-Grid-width = 200m



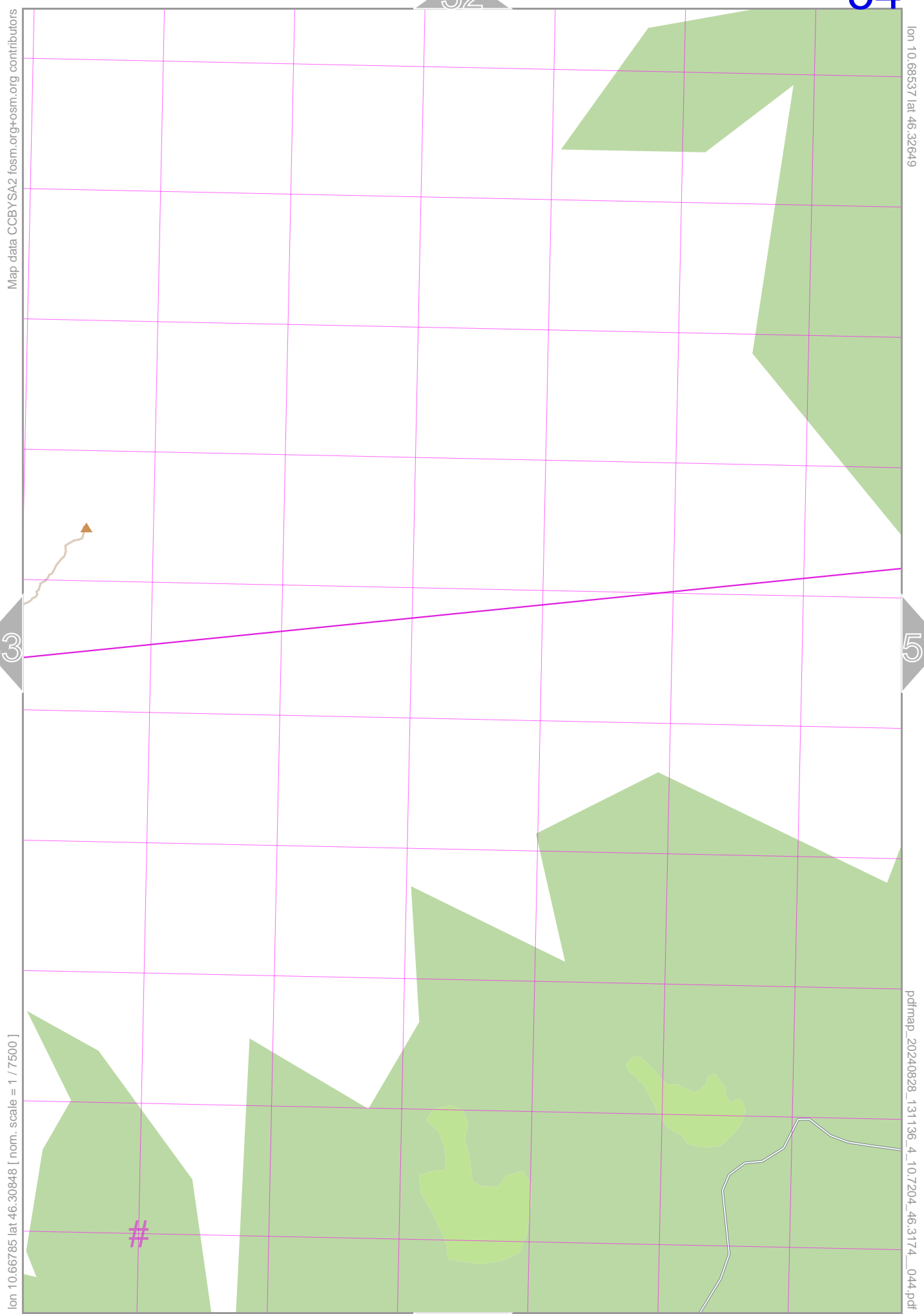
Map data CCBYSA2 fasm.org+osm.org contributors

lon 10.66785 lat 46.32649

lon 10.65032 lat 46.30848 [ nom. scale = 1 / 7500 ]

pdfmap\_20240828\_131136\_4\_107204\_463174\_044.pdf

# UTM: 32 T easting 627.20 km northing 5129.80 km  
UTM-Grid-width = 200m



Map data CCBYSA2 fasm.org+osm.org contributors

lon 10.68537 lat 46.32649

lon 10.66765 lat 46.30848 [ nom. scale = 1 / 7500 ]

pdfmap\_20240828\_131136\_4\_107204\_463174\_044.pdf

# UTM: 32 T easting 628.60 km northing 5129.80 km  
UTM-Grid-width = 200m

4

33

55

Map data © OpenStreetMap contributors

lon 10.70290 lat 46.32649

54

56

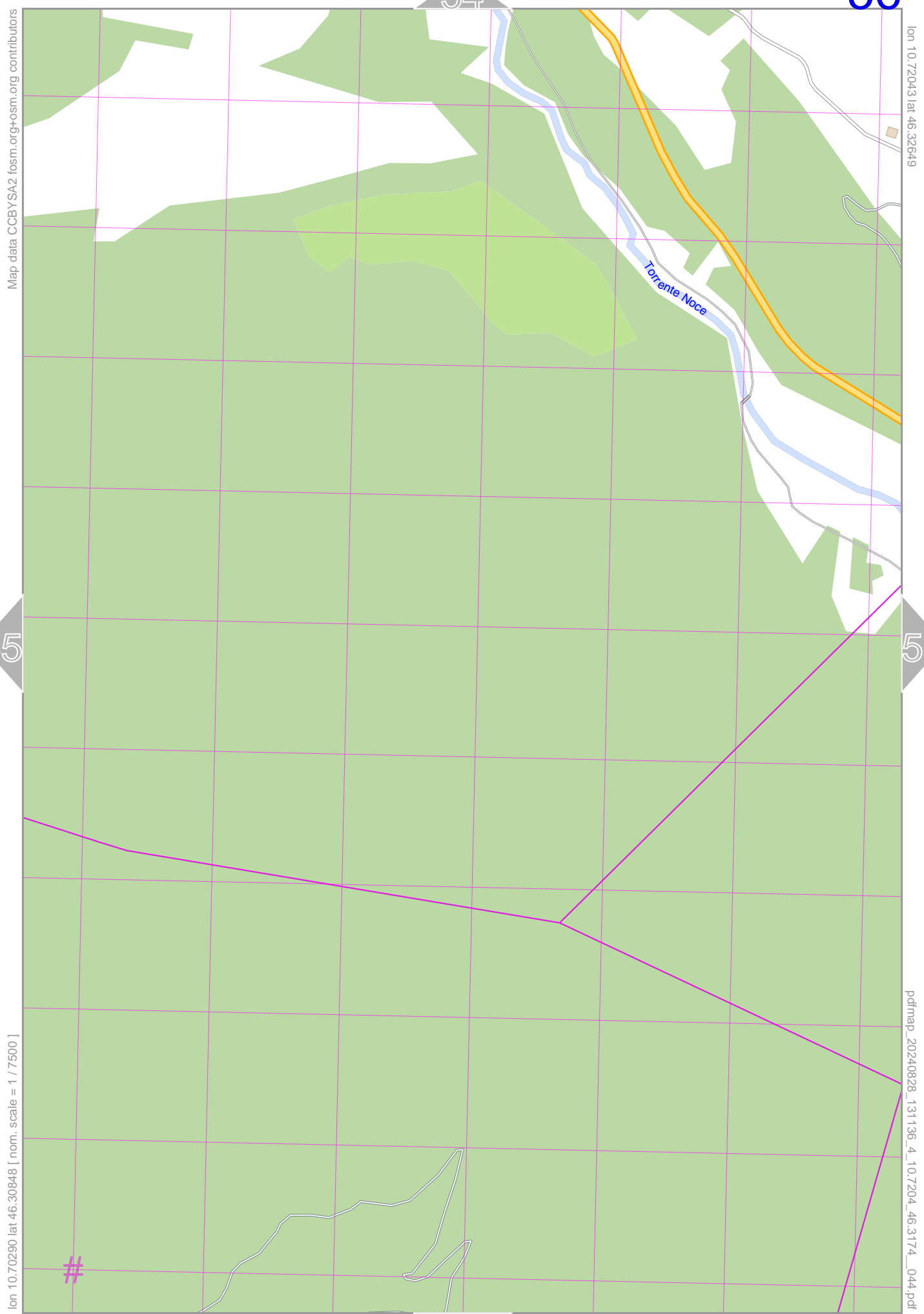
lon 10.68537 lat 46.30848 [ nom. scale = 1 / 7500 ]

pdfmap\_20240828\_131136\_4\_107204\_463174\_044.pdf

#

# UTM: 32 T easting 629.80 km northing 5129.80 km  
UTM-Grid-width = 200m

77



Map data CCBYSA2 fosm.org+osm.org contributors

lon 10.72043 lat 46.32649

Torrente Nove

55

57

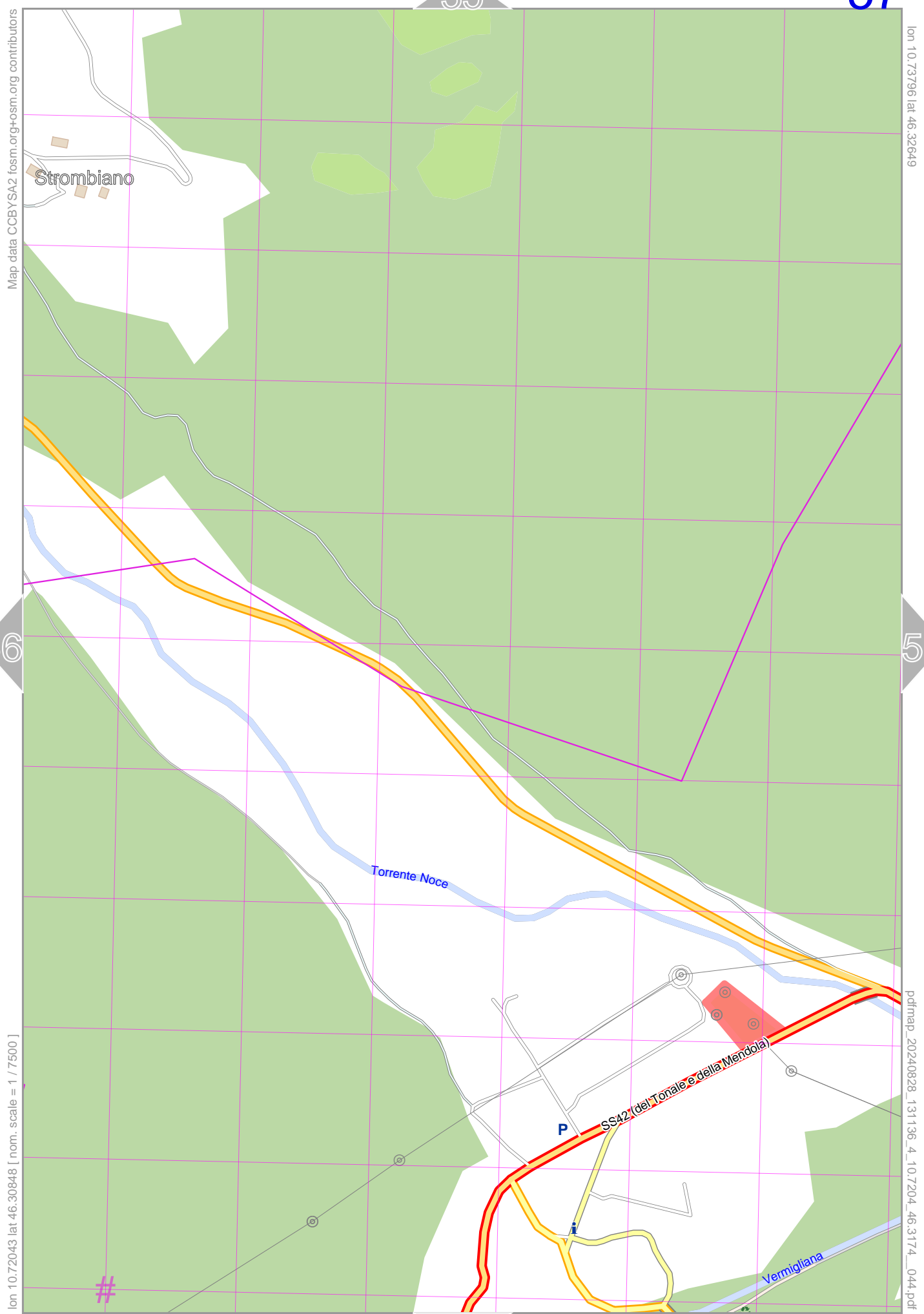
lon 10.70290 lat 46.30848 [ nom. scale = 1 / 7500 ]

pdfmap\_20240828\_131136\_4\_107204\_463174\_044.pdf

# UTM: 32 T easting 631.20 km northing 5129.80 km  
UTM-Grid-width = 200m

78





Map data CCBYSA2 fism.org+osm.org contributors

lon 10.73796 lat 46.32649

lon 10.72043 lat 46.30848 [ nom. scale = 1 / 7500 ]

pdfmap\_20240828\_131136\_4\_107204\_463174\_044.pdf

# UTM: 32 T easting 632.60 km northing 5129.80 km  
UTM-Grid-width = 200m

#

P

i

Torrente Noce

SS42 (del Tonale e della Mendola)

Vermigliana

Strombiano

Map data © OpenStreetMap contributors

lon 10.75549 lat 46.32649

[ nom. scale = 1 / 7500 ]  
lon 10.73796 lat 46.30848

pdfmap\_20240828\_131136\_4\_107204\_463174\_044.pdf

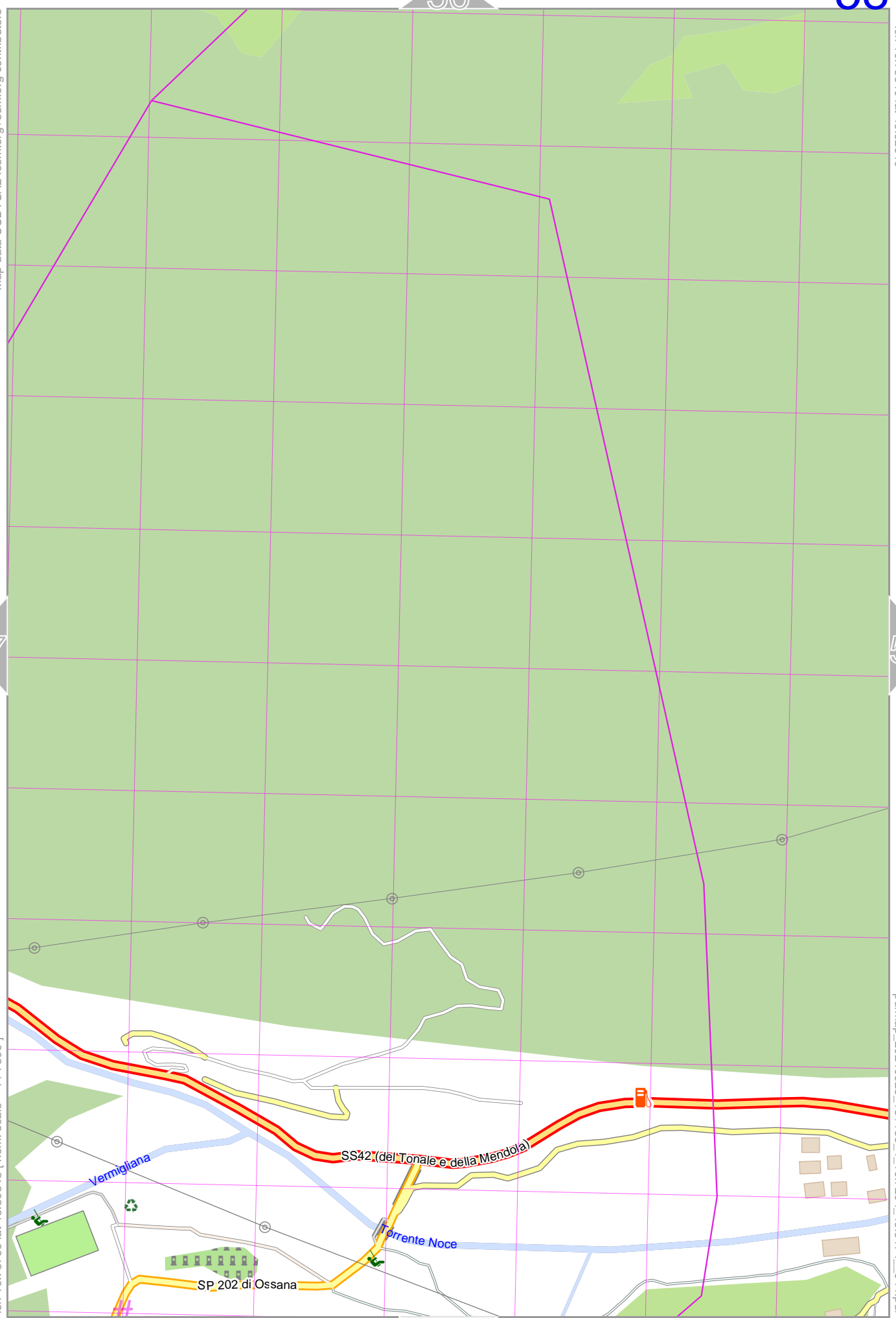
Vermigliana

SS42 (del Tonale e della Mendola)

Torrente Noce

SP 202 di Ossana

# UTM: 32 T easting 634.00 km northing 5129.80 km  
UTM-Grid-width = 200m



4

37

59

Map data © OpenStreetMap contributors

lon 10.77301 lat 46.32649

Castello

Termenago

Pellizzano

SS42 (de' Tonale e della Mendola)

Torrente Noce

58

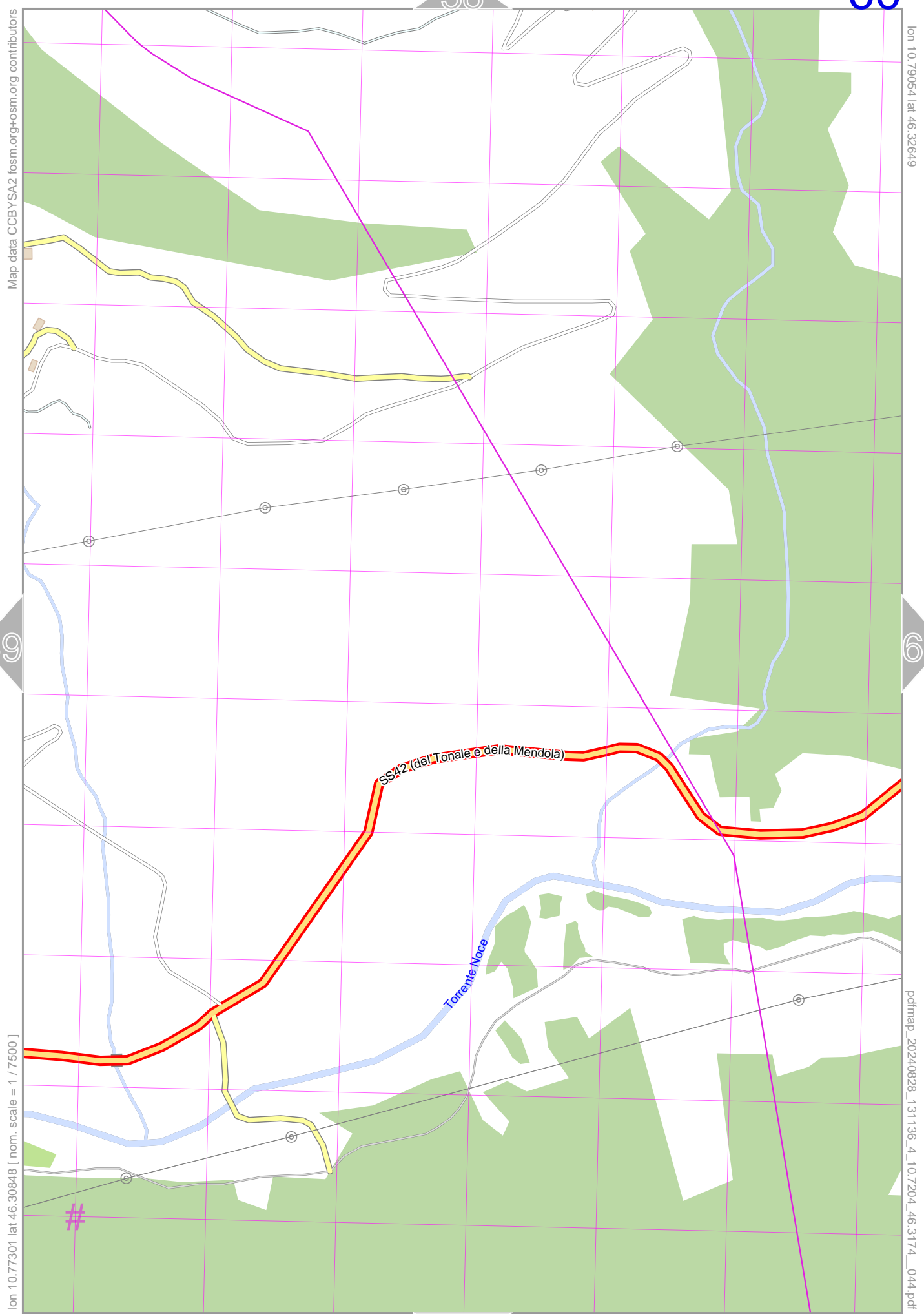
60

lon 10.75549 lat 46.30848 [ nom. scale = 1 / 7500 ]

pdfmap\_20240828\_131136\_4\_107204\_463174\_044.pdf

# UTM: 32 T easting 635.20 km northing 5130.00 km  
UTM-Grid-width = 200m

31



lon 10.77301 lat 46.30848 [ nom. scale = 1 / 7500 ]

lon 10.79054 lat 46.32649

pdfmap\_20240828\_131136\_4\_107204\_463174\_044.pdf

# UTM: 32 T easting 636.60 km northing 5130.00 km  
UTM-Grid-width = 200m

Map data CC BY SA 2 f osm.org+osm.org contributors

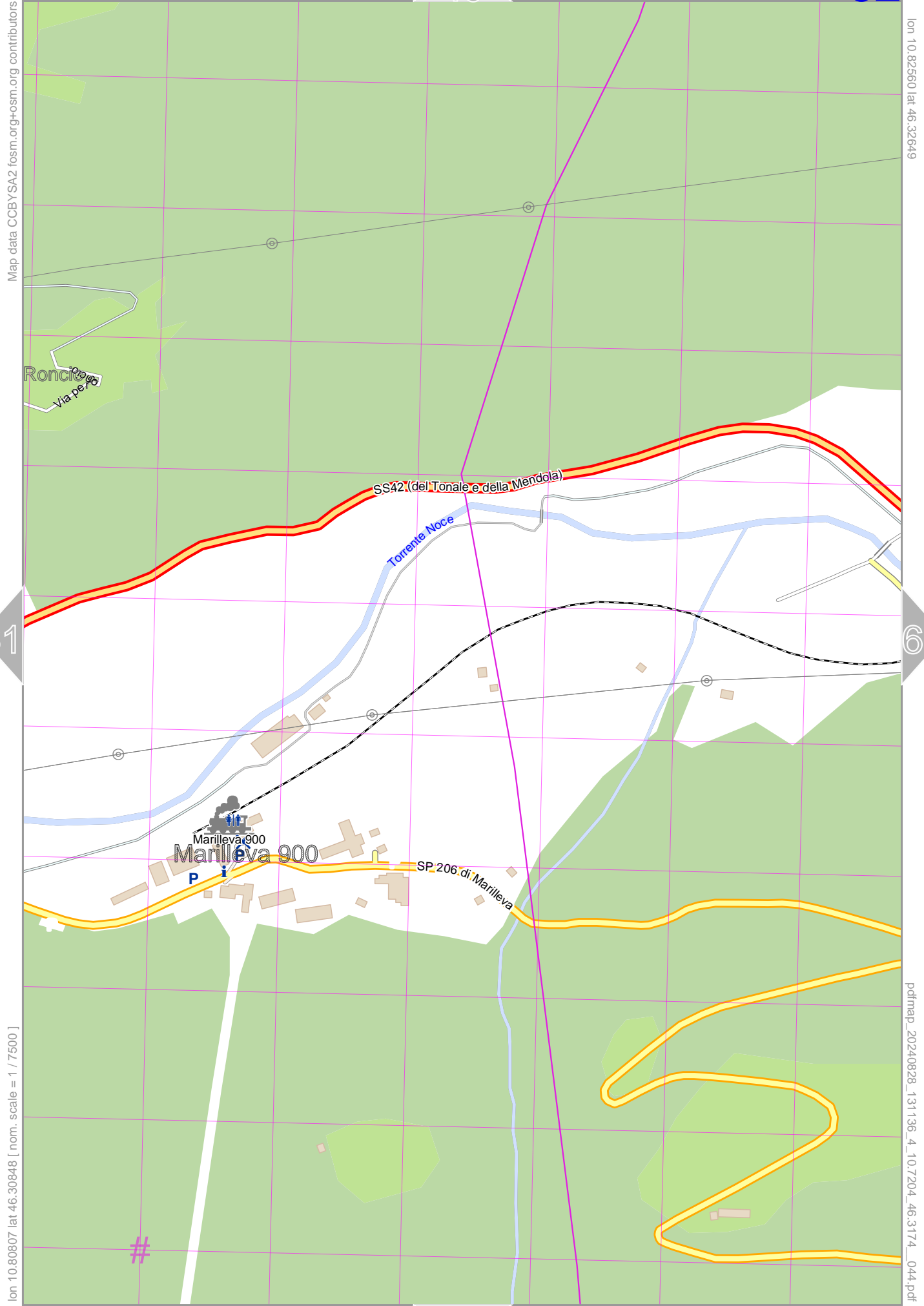
lon 10.80907 lat 46.32649

lon 10.79054 lat 46.30848 [ nom. scale = 1 / 7500 ]

pdfmap\_20240828\_131136\_4\_107204\_463174\_044.pdf



# UTM: 32 T easting 638.00 km northing 5130.00 km  
UTM-Grid-width = 200m



Map data CCBYSA2 fosm.org+osm.org contributors

lon 10.82560 lat 46.32649

61

63

lon 10.80807 lat 46.30848 [ nom. scale = 1 / 75000 ]

pdfmap\_20240828\_131136\_4\_107204\_463174\_044.pdf

# UTM: 32 T easting 639.40 km northing 5130.00 km  
UTM-Grid-width = 200m

Map data © CCBYSA2 fosm.org+osm.org contributors

lon 10.84313 lat 46.32649

Commezzadura

Piano

SS42 (del Tonale e della Mendola)

Torrente Noce

SS42 (del Tonale e della Mendola)

P

P

P

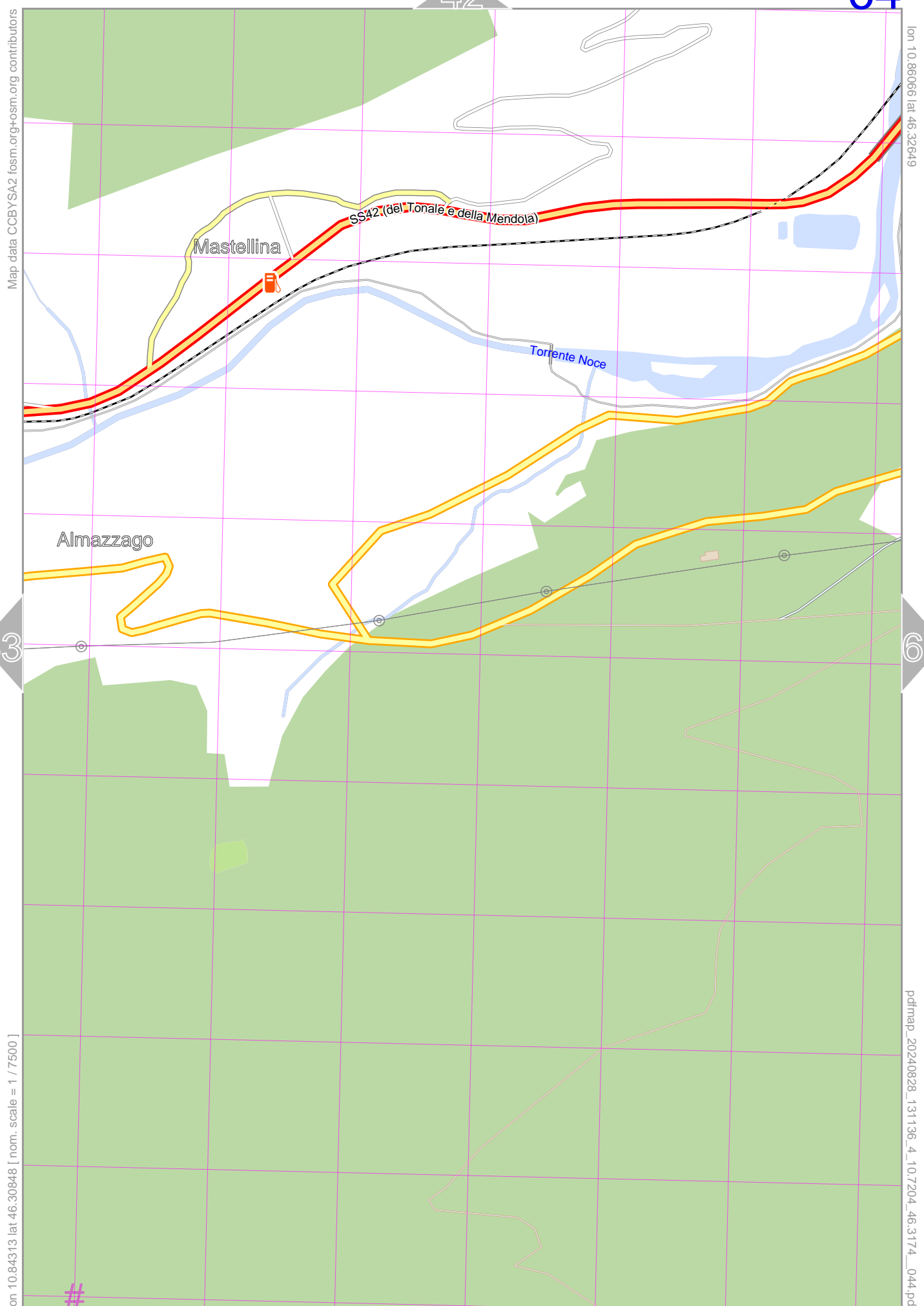
P

SP 206  
di 90 PS  
Matileva

lon 10.82560 lat 46.30848 [ nom. scale = 1 / 7500 ]

pdfmap\_20240828\_131136\_4\_107204\_463174\_044.pdf

# UTM: 32 T easting 640.60 km northing 5130.00 km  
UTM-Grid-width = 200m

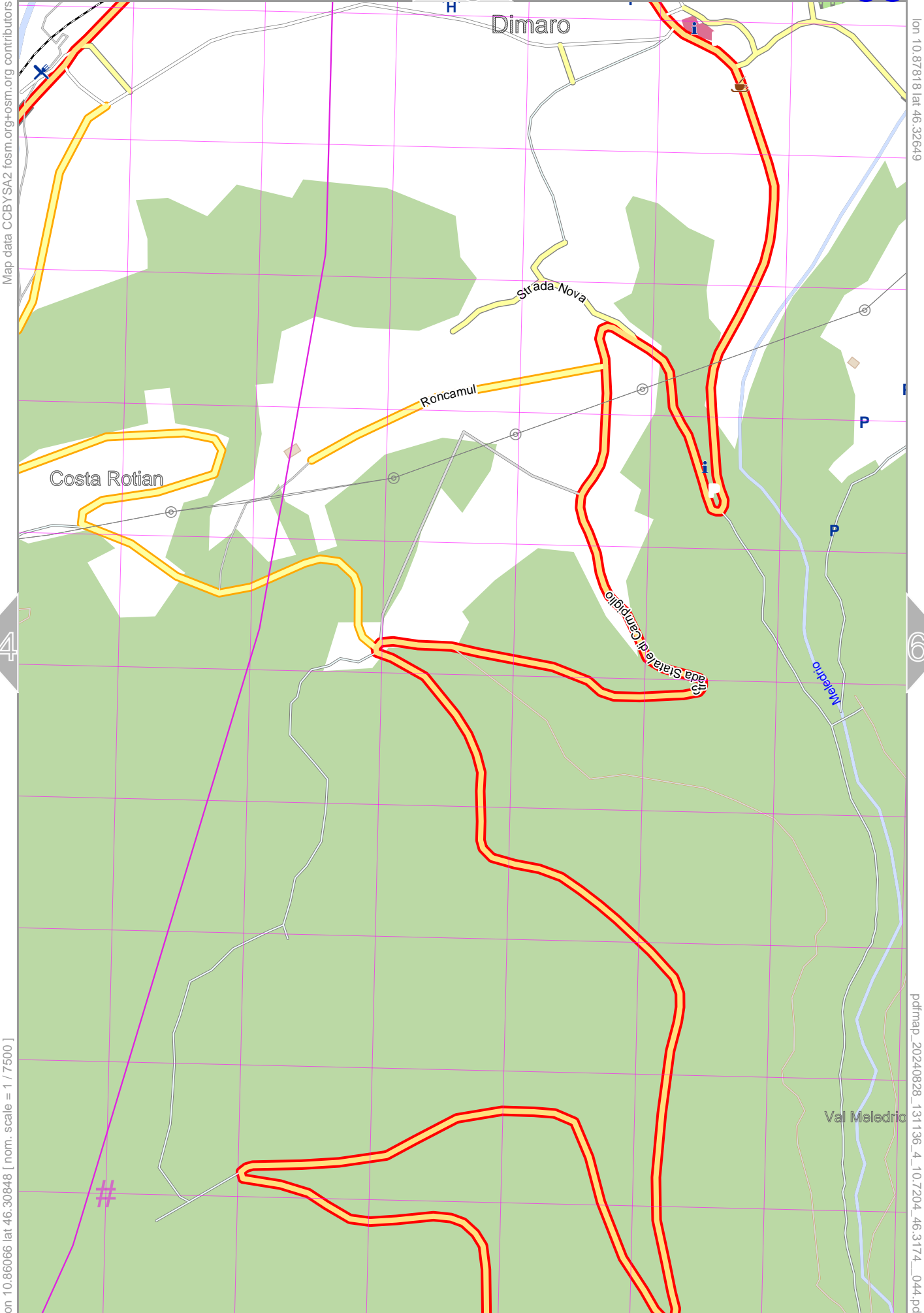


#

# UTM: 32 T easting 642.00 km northing 5130.00 km  
 UTM-Grid-width = 200m



4 43 65



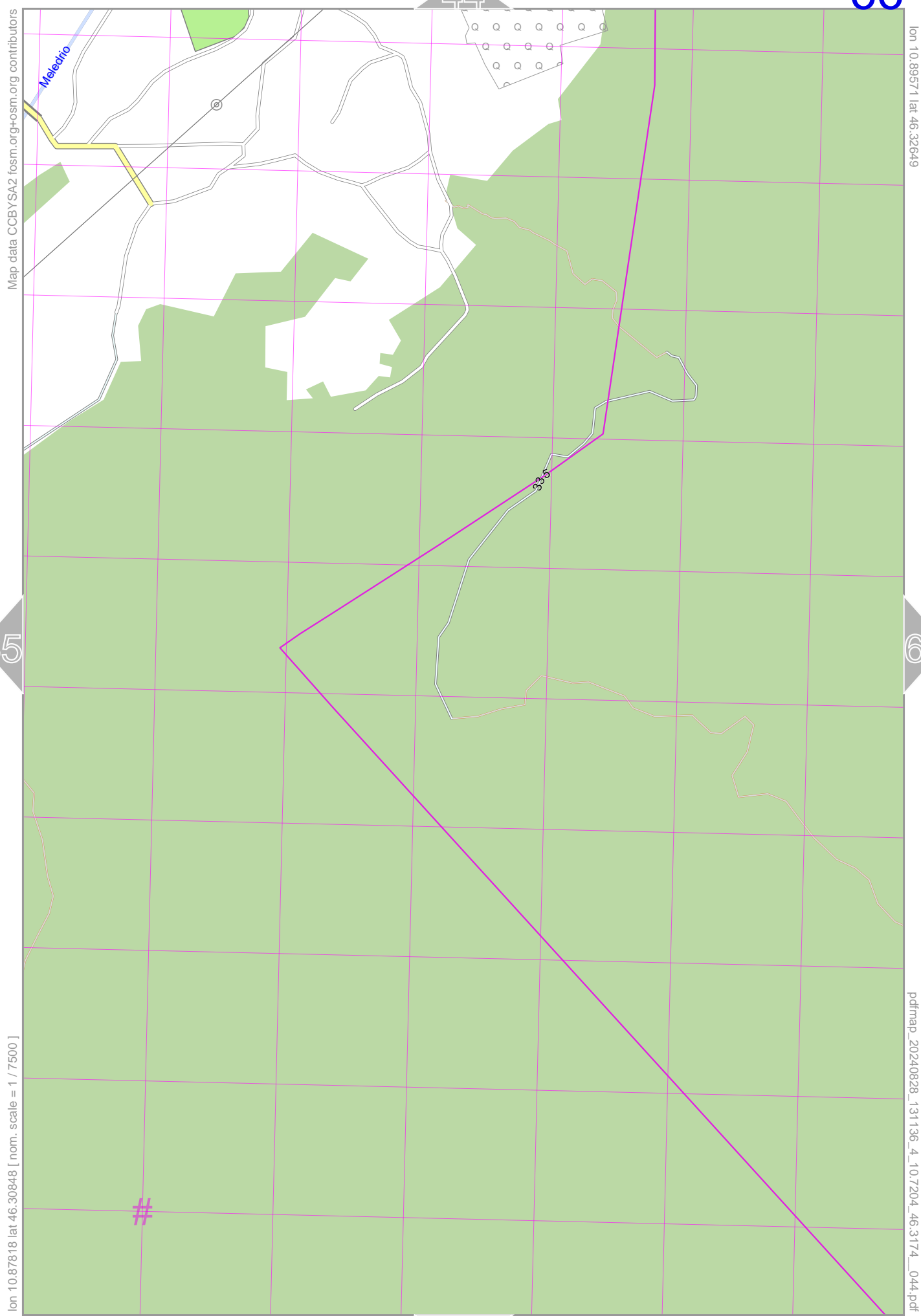
lon 10.86066 lat 46.30848 [ nom. scale = 1 / 7500 ]

lon 10.87818 lat 46.32649

pdfmap\_20240828\_131136\_4\_107204\_463174\_044.pdf

# UTM: 32 T easting 643.40 km northing 5130.20 km  
UTM-Grid-width = 200m

87



Map data CCBYSA2 fosm.org+osm.org contributors

lon 10.89571 lat 46.32649

lon 10.87818 lat 46.30848 [ nom. scale = 1 / 7500 ]

pdfmap\_20240828\_131136\_4\_107204\_463174\_044.pdf

# UTM: 32 T easting 644.80 km northing 5130.20 km  
UTM-Grid-width = 200m

67

45

4

Map data © OpenStreetMap contributors

lon 10.91324 lat 46.32649

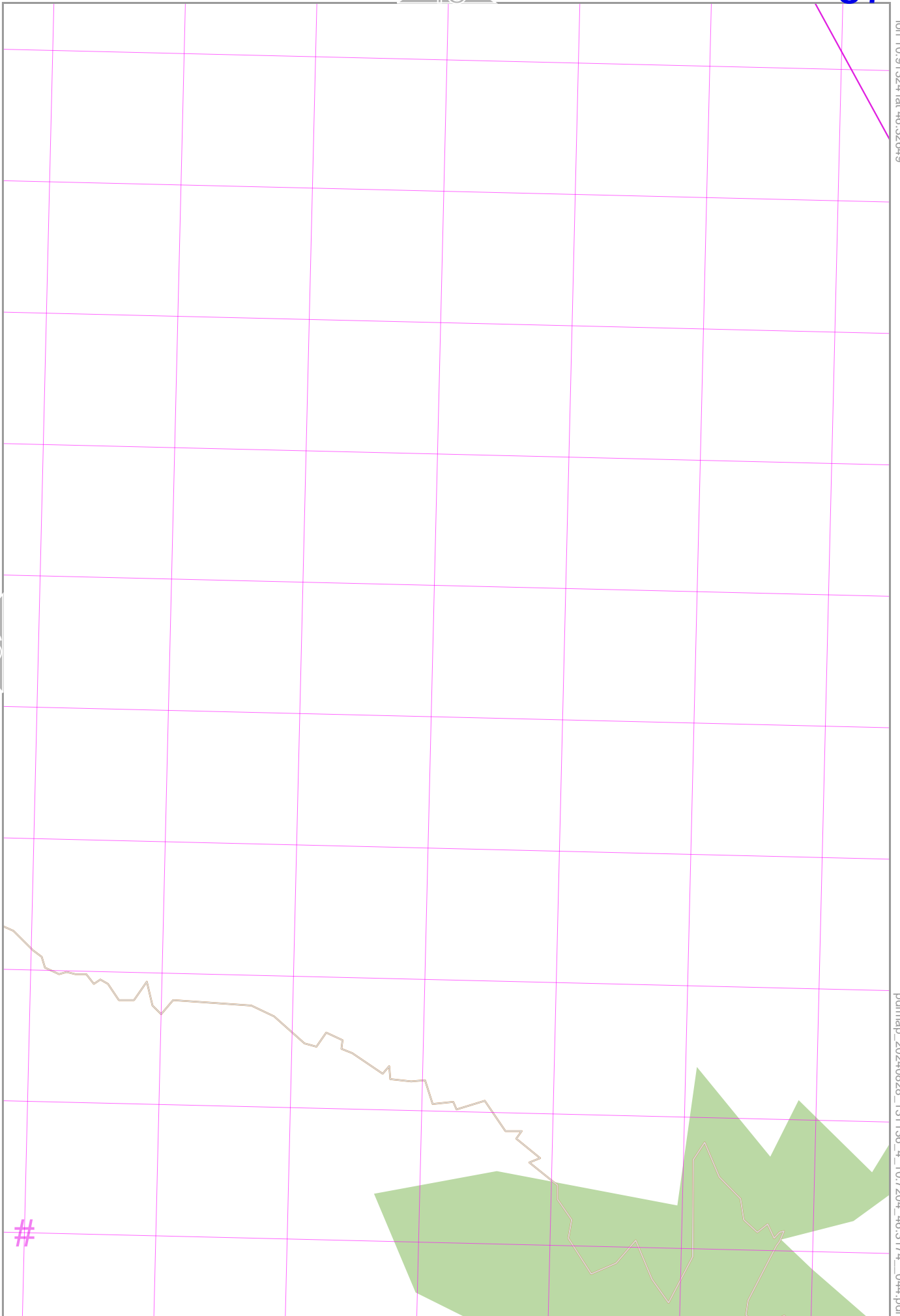
66

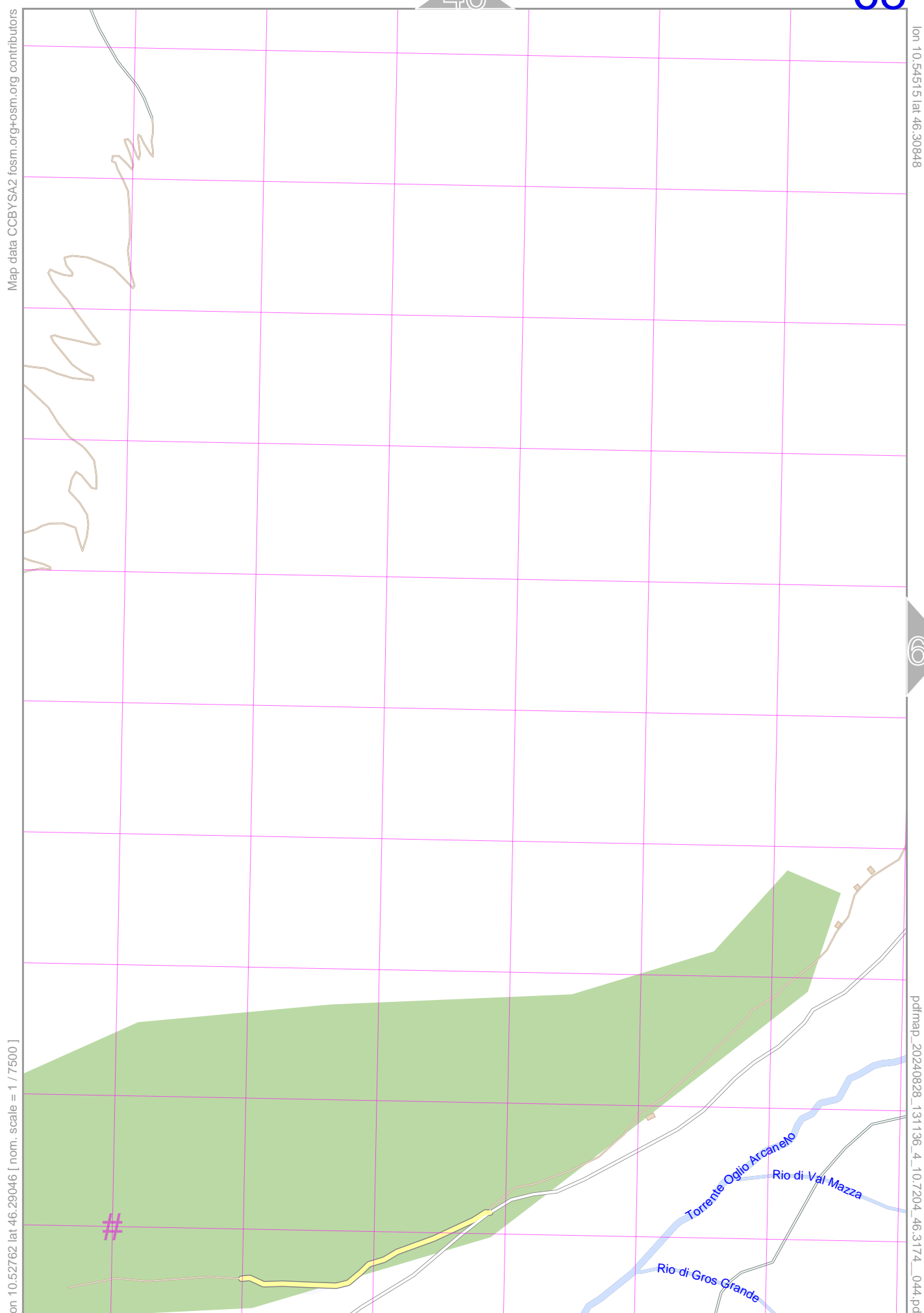
lon 10.89571 lat 46.30848 [ nom. scale = 1 / 7500 ]

pdfmap\_20240828\_131136\_4\_107204\_463174\_044.pdf

# UTM: 32 T easting 646.00 km northing 5130.20 km  
UTM-Grid-width = 200m

39





Map data CCBYSA2 fism.org+osm.org contributors

lon 10.54515 lat 46.30848

9

lon 10.52762 lat 46.29046 [ nom. scale = 1 / 7500 ]

pdfmap\_20240828\_131136\_4\_107204\_463174\_044.pdf

# UTM: 32 T easting 617.80 km northing 5127.60 km  
UTM-Grid-width = 200m

Map data CC BY SA 2 f osm.org+osm.org contributors

lon 10.56268 lat 46.30848

Case di Viso

Torrente Oglio Arcanello

lon 10.54515 lat 46.29046 [ nom. scale = 1 / 7500 ]

pdfmap\_20240828\_131136\_4\_107204\_463174\_044.pdf

Rio di Val Mazza #

# UTM: 32 T easting 619.20 km northing 5127.60 km  
UTM-Grid-width = 200m

Map data © OpenStreetMap contributors

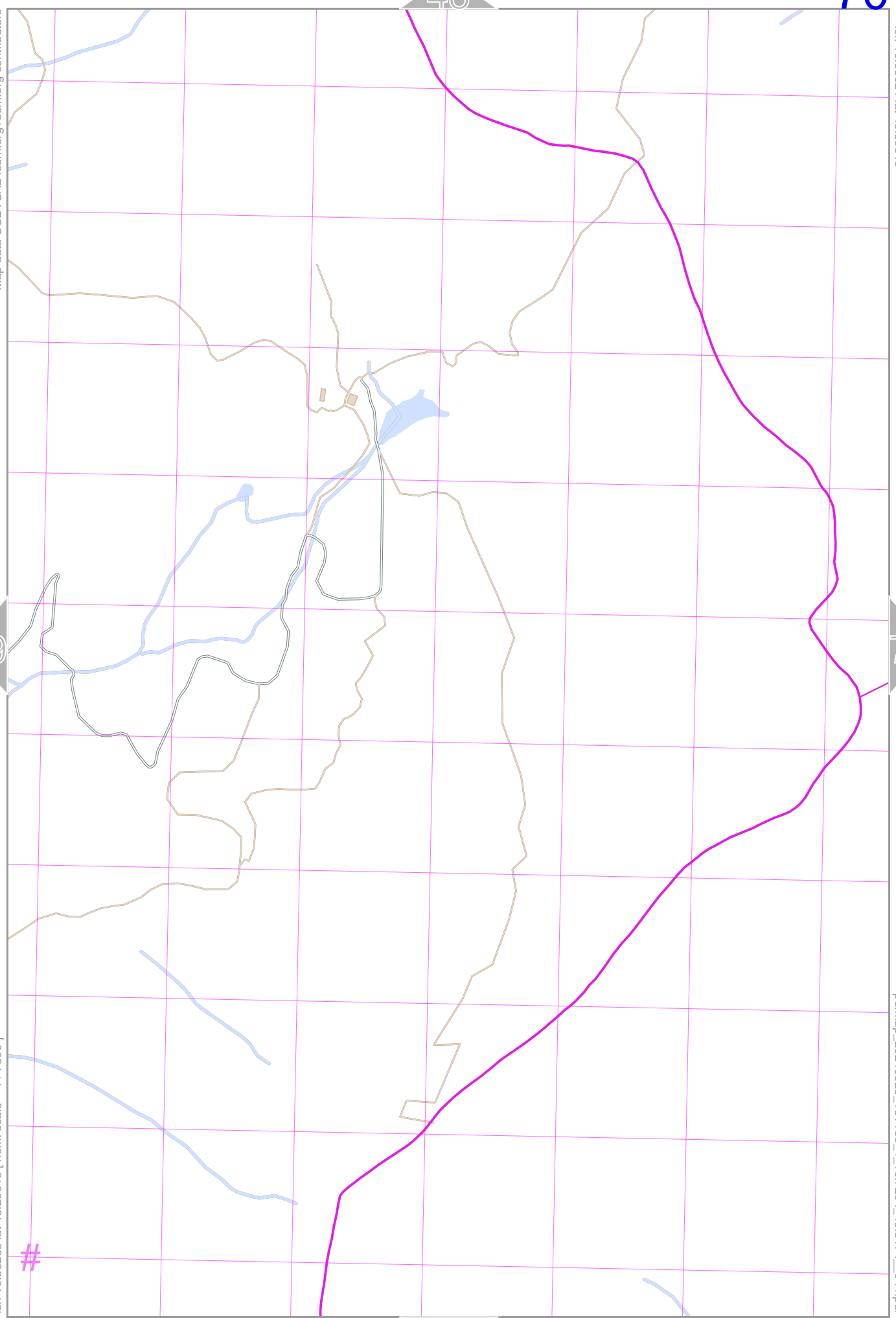
lon 10.58021 lat 46.30848

[ nom. scale = 1 / 7500 ]

pdfmap\_20240828\_131136\_4\_107204\_46.3174\_044.pdf

#

# UTM: 32 T easting 620.40 km northing 5127.60 km  
UTM-Grid-width = 200m



71

49

4

Map data CCBYSA2 fosm.org+osm.org contributors

lon 10.59773 lat 46.30848

70

72

lon 10.58021 lat 46.29046 [ nom. scale = 1 / 7500 ]

pdfmap\_20240828\_131136\_4\_107204\_463174\_044.pdf

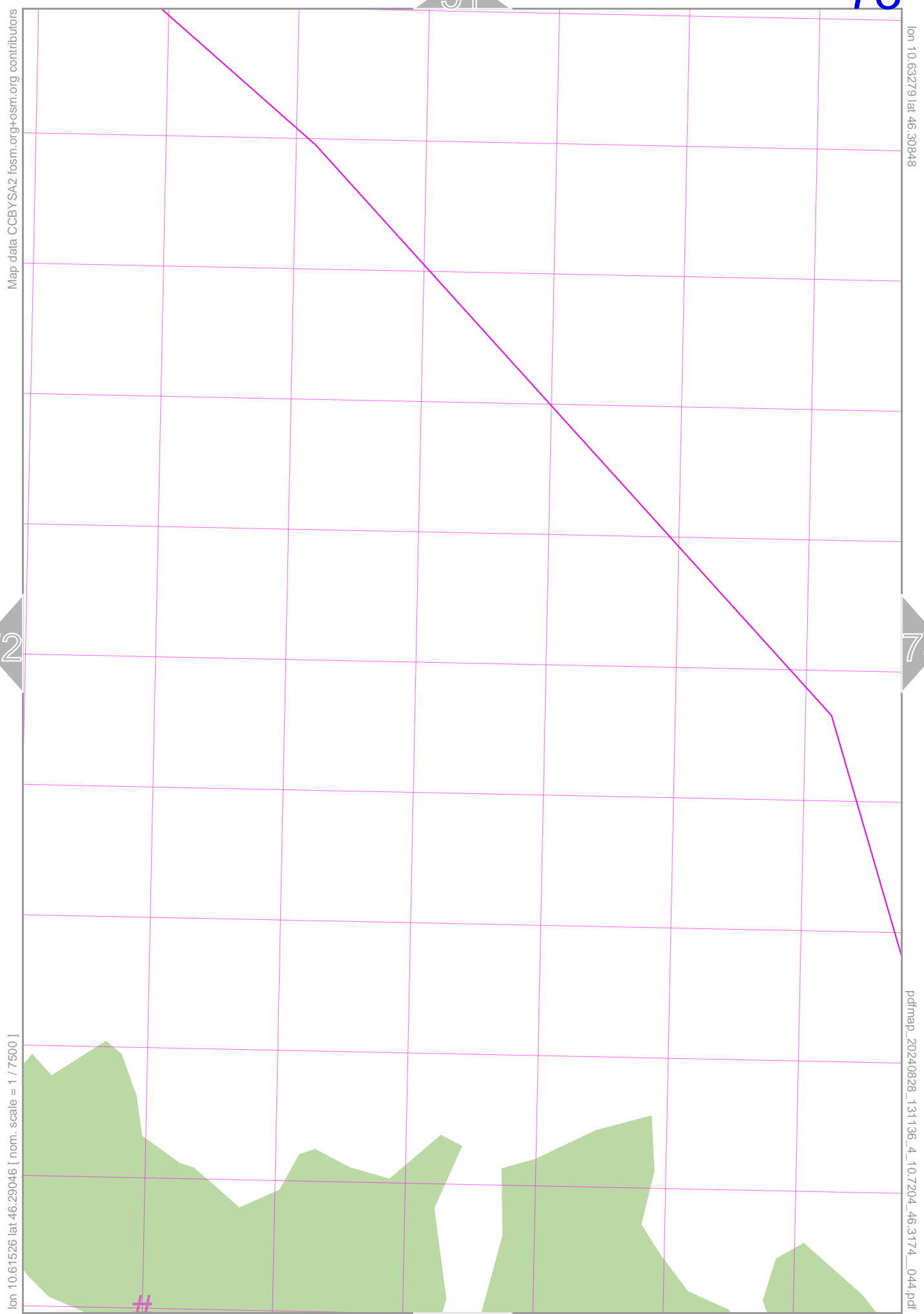
#

# UTM: 32 T easting 621.80 km northing 5127.60 km  
UTM-Grid-width = 200m

93



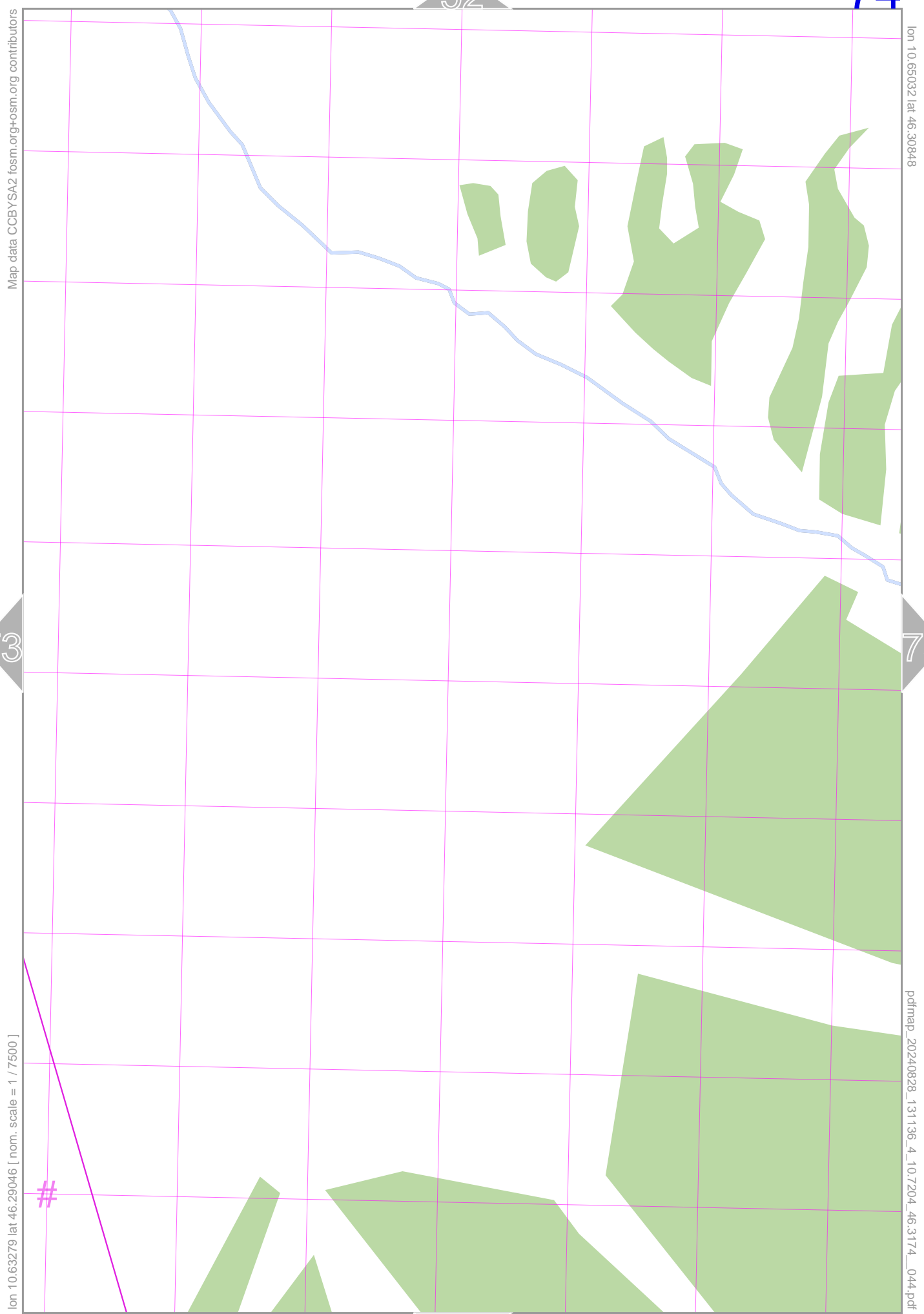




74

52

4



lon 10.63279 lat 46.29046 [ nom. scale = 1 / 7500 ]

#

# UTM: 32 T easting 625.80 km northing 5127.80 km UTM-Grid-width = 200m

pdfmap\_20240828\_131136\_4\_107204\_463174\_044.pdf

96

73

75

75

53

4

Map data CC BY SA 2 f osm.org+osm.org contributors

lon 10.66785 lat 46.30848

74

76

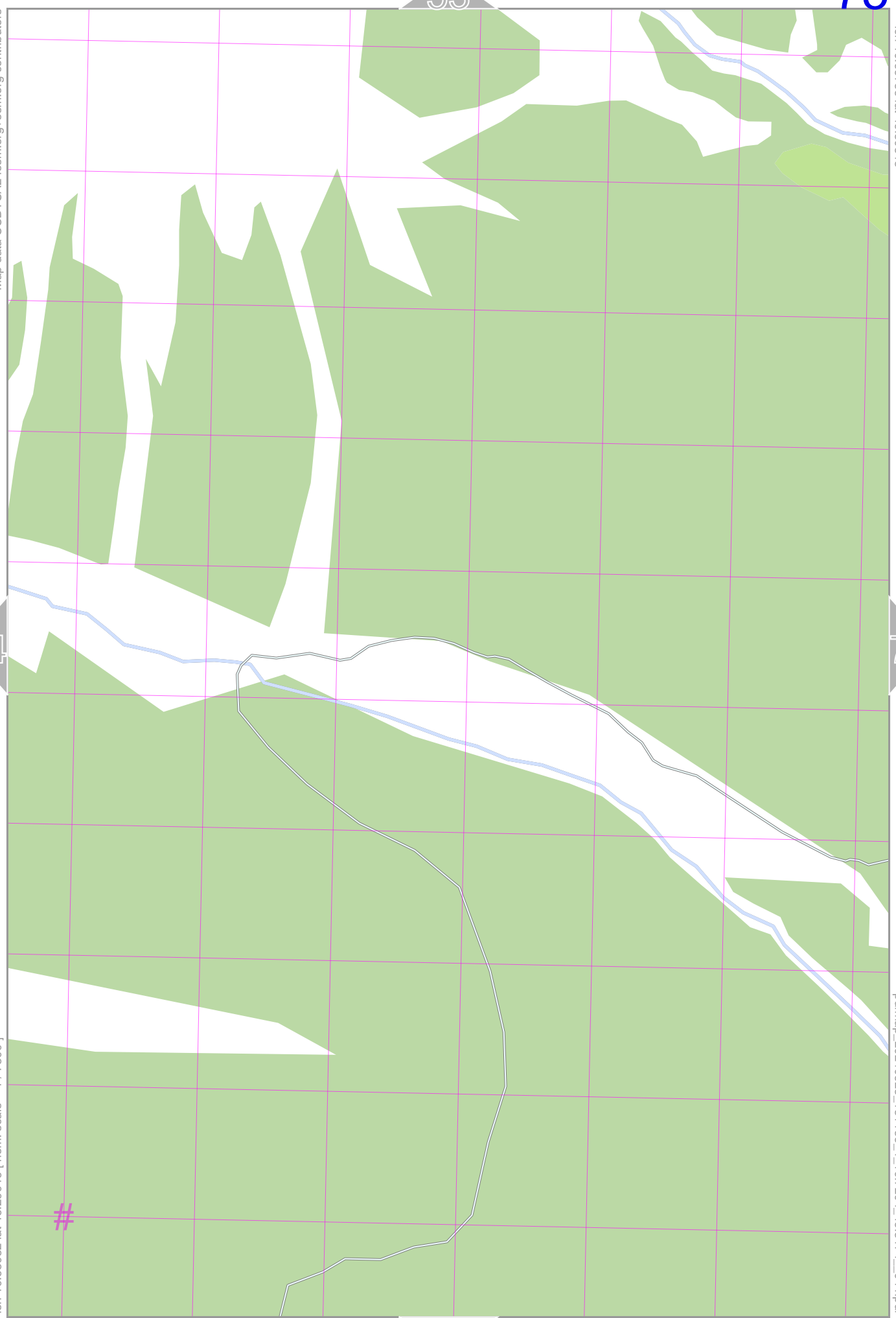
lon 10.65032 lat 46.29046 [ nom. scale = 1 / 7500 ]

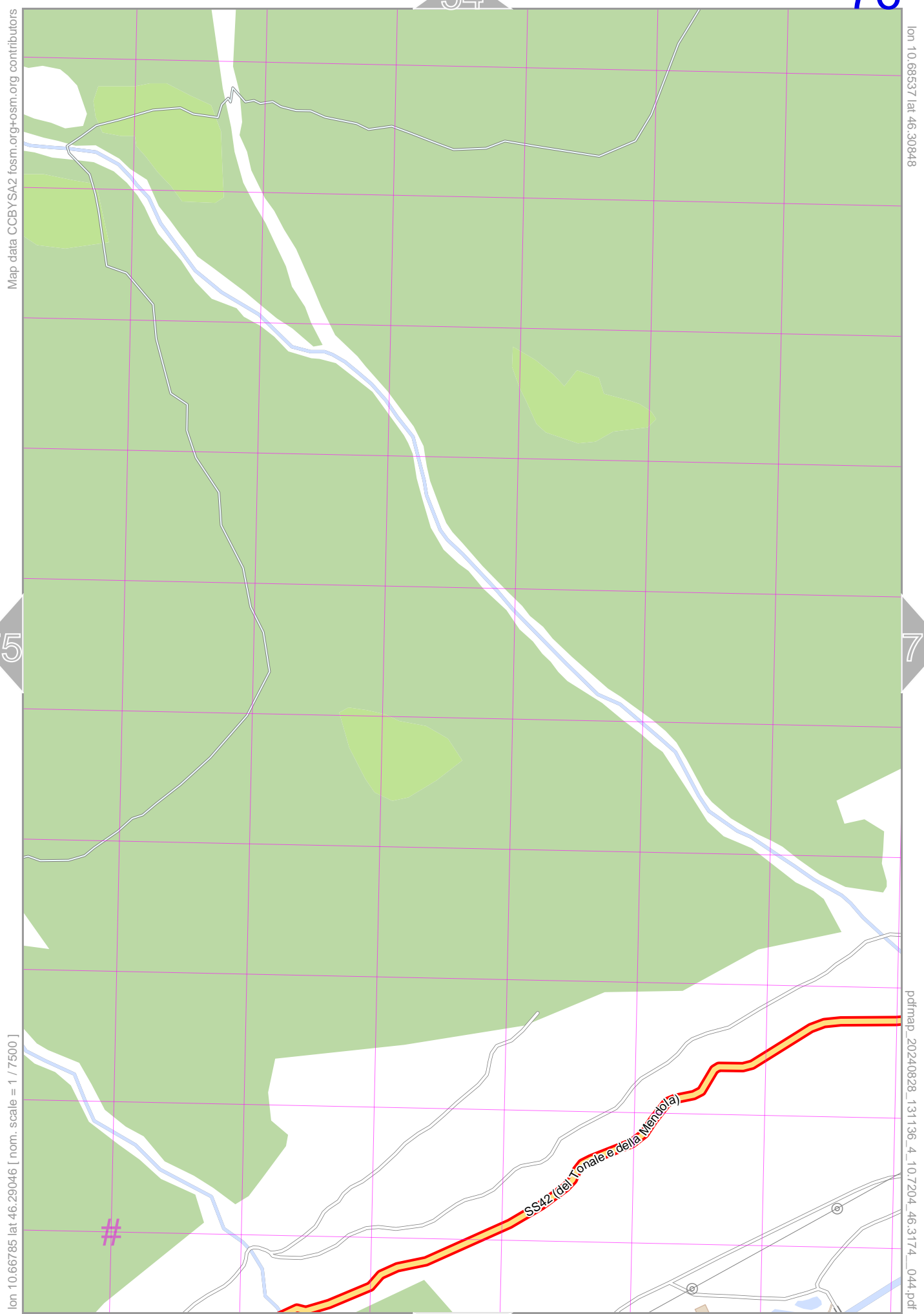
#

pdfmap\_20240828\_131136\_4\_107204\_463174\_044.pdf

# UTM: 32 T easting 627.20 km northing 5127.80 km  
UTM-Grid-width = 200m

97





4

55

77

Map data CC BY SA 2 f osm.org+osm.org contributors

lon 10.70290 lat 46.30848

76

78

lon 10.68537 lat 46.29046 [ nom. scale = 1 / 75000 ]

pdfmap\_20240828\_131136\_4\_107204\_463174\_044.pdf

Vermiglio SS42 (dal Tonale e della Mendola)

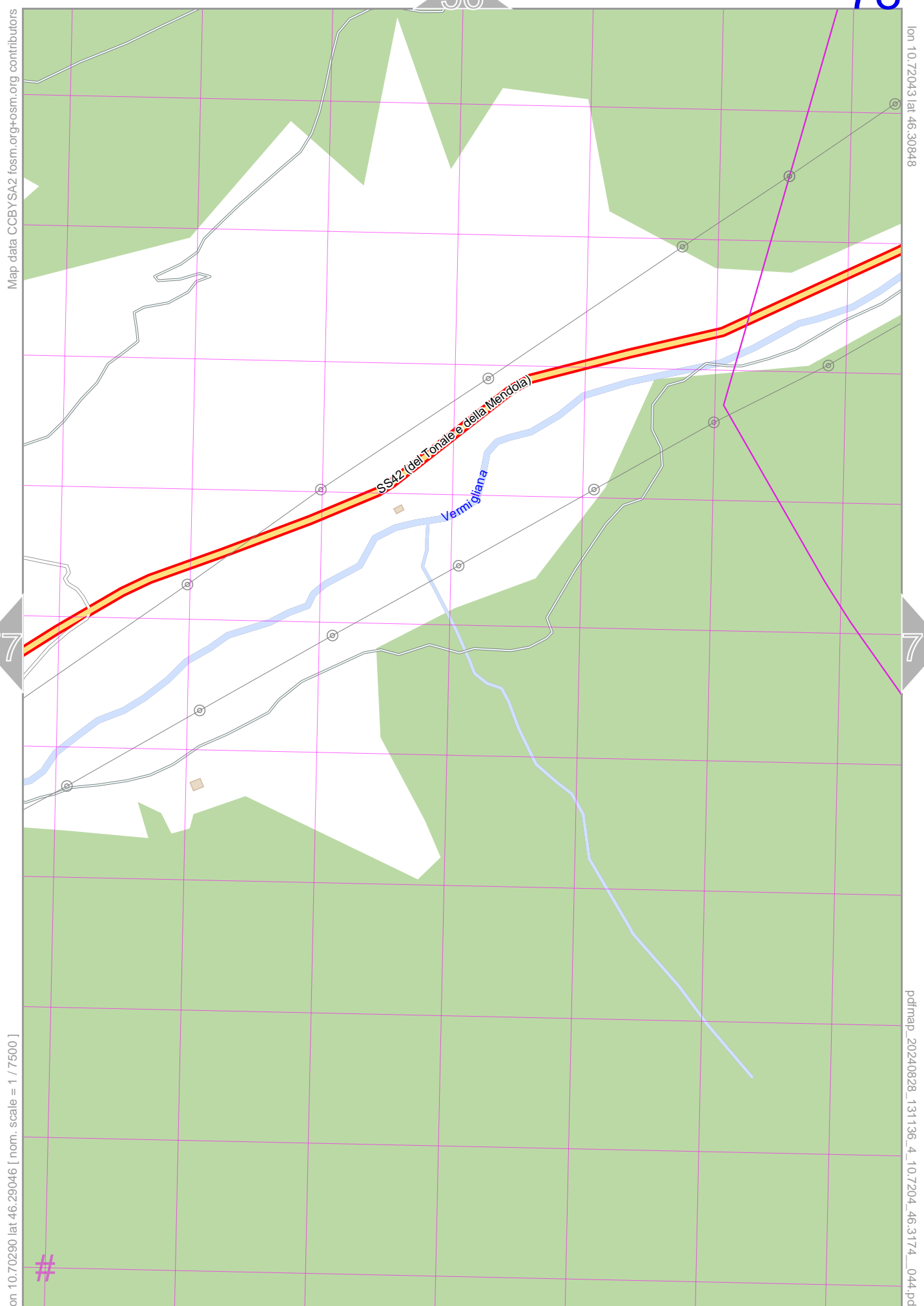
Vermigliana

#

# UTM: 32 T easting 630.00 km northing 5127.80 km  
UTM-Grid-width = 200m

99

4 56 78



Map data CCBYSA2 fosc.org+osm.org contributors

lon 10.72043 lat 46.30848

lon 10.70290 lat 46.29046 [ nom. scale = 1 / 7500 ]

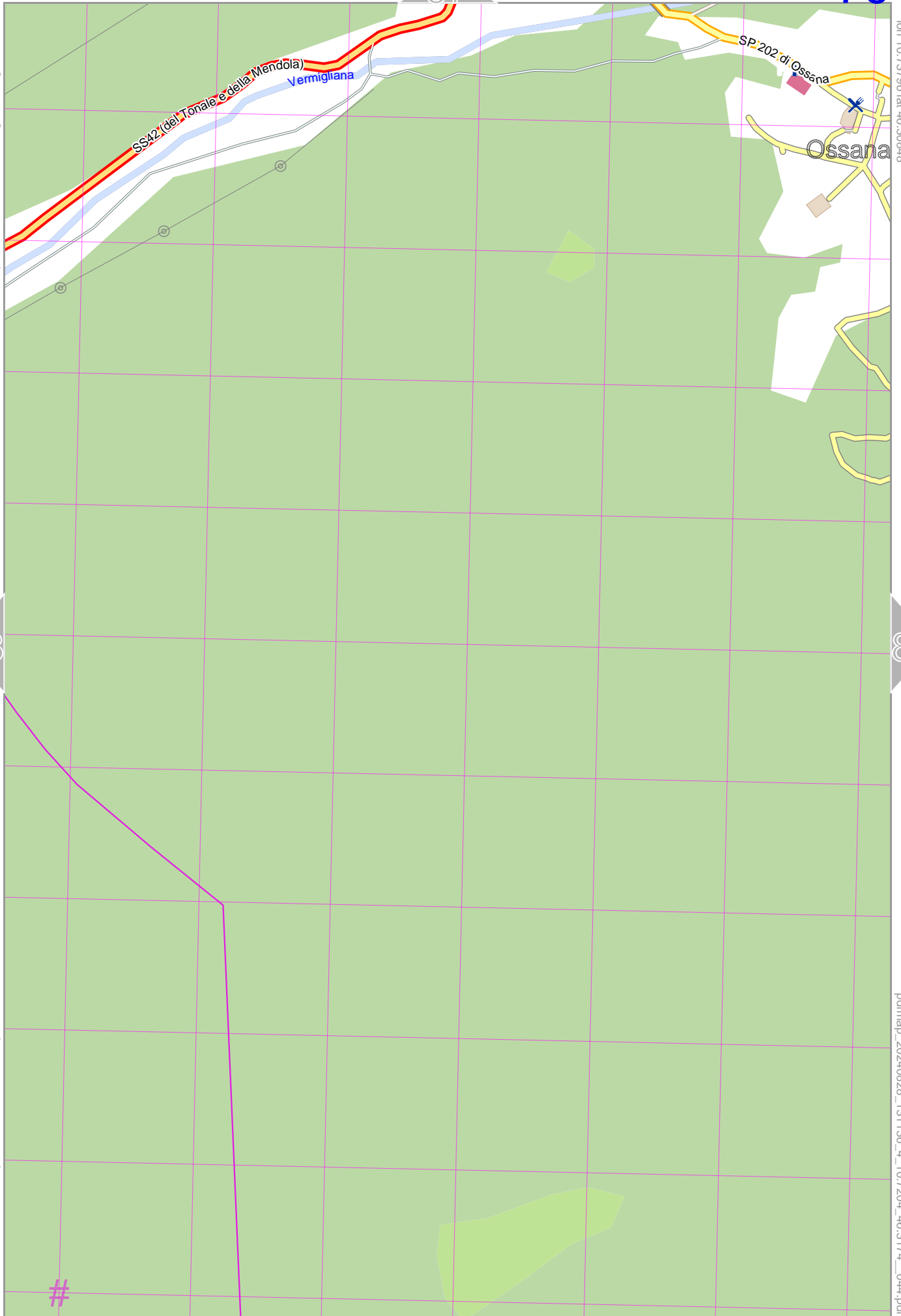
pdfmap\_20240828\_131136\_4\_107204\_463174\_044.pdf

# UTM: 32 T easting 631.20 km northing 5127.80 km  
UTM-Grid-width = 200m

100

Map data © OpenStreetMap contributors

lon 10.73796 lat 46.30848



lon 10.72043 lat 46.29046 [ nom. scale = 1 / 7500 ]

pdfmap\_20240828\_131136\_4\_107204\_463174\_044.pdf

# UTM: 32 T easting 632.60 km northing 5127.80 km  
UTM-Grid-width = 200m

80

58

4

Map data © OpenStreetMap contributors

SP 202 di Ossana

lon 10.75549 lat 46.30848

79

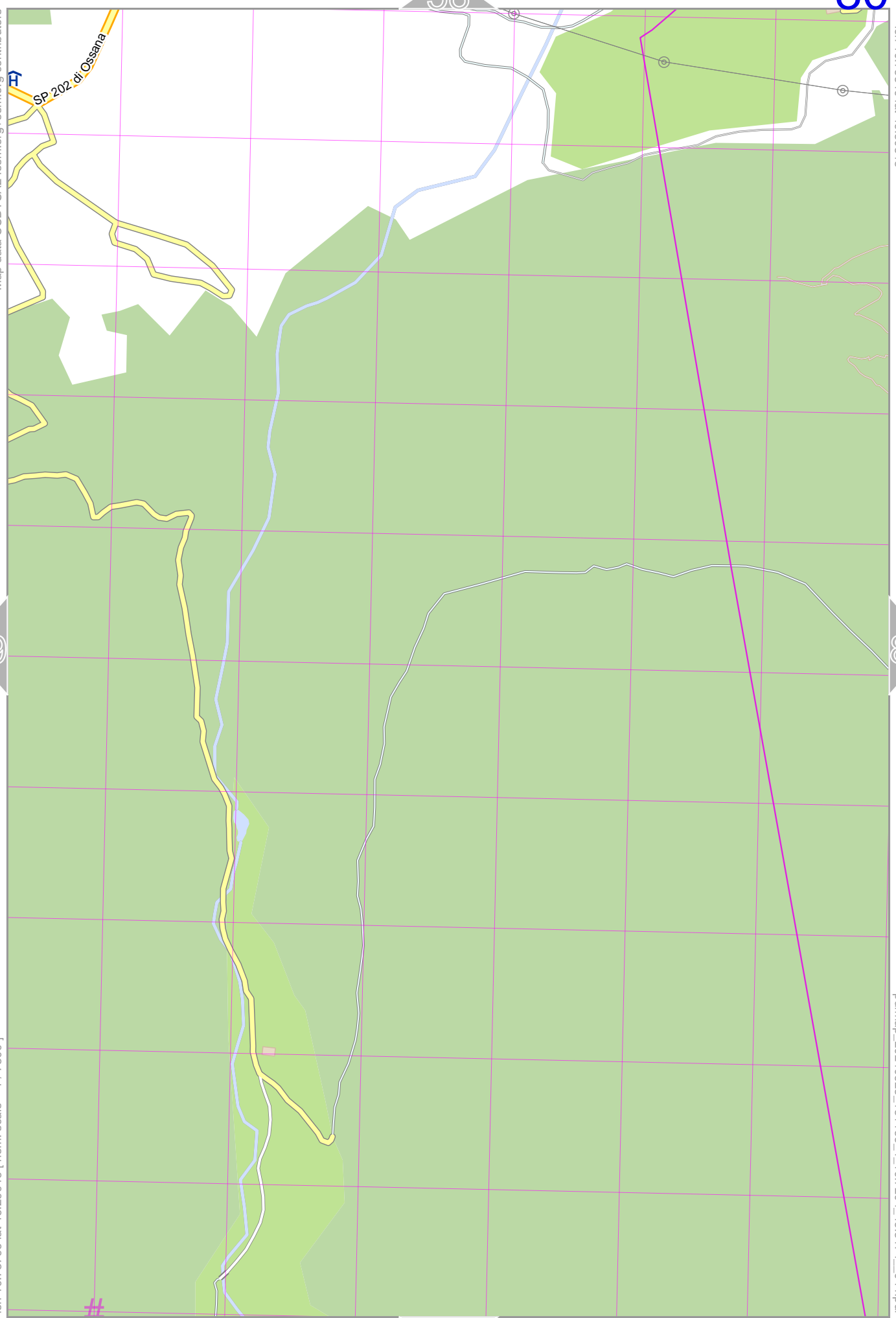
81

lon 10.73796 lat 46.29046 [ nom. scale = 1 / 7500 ]

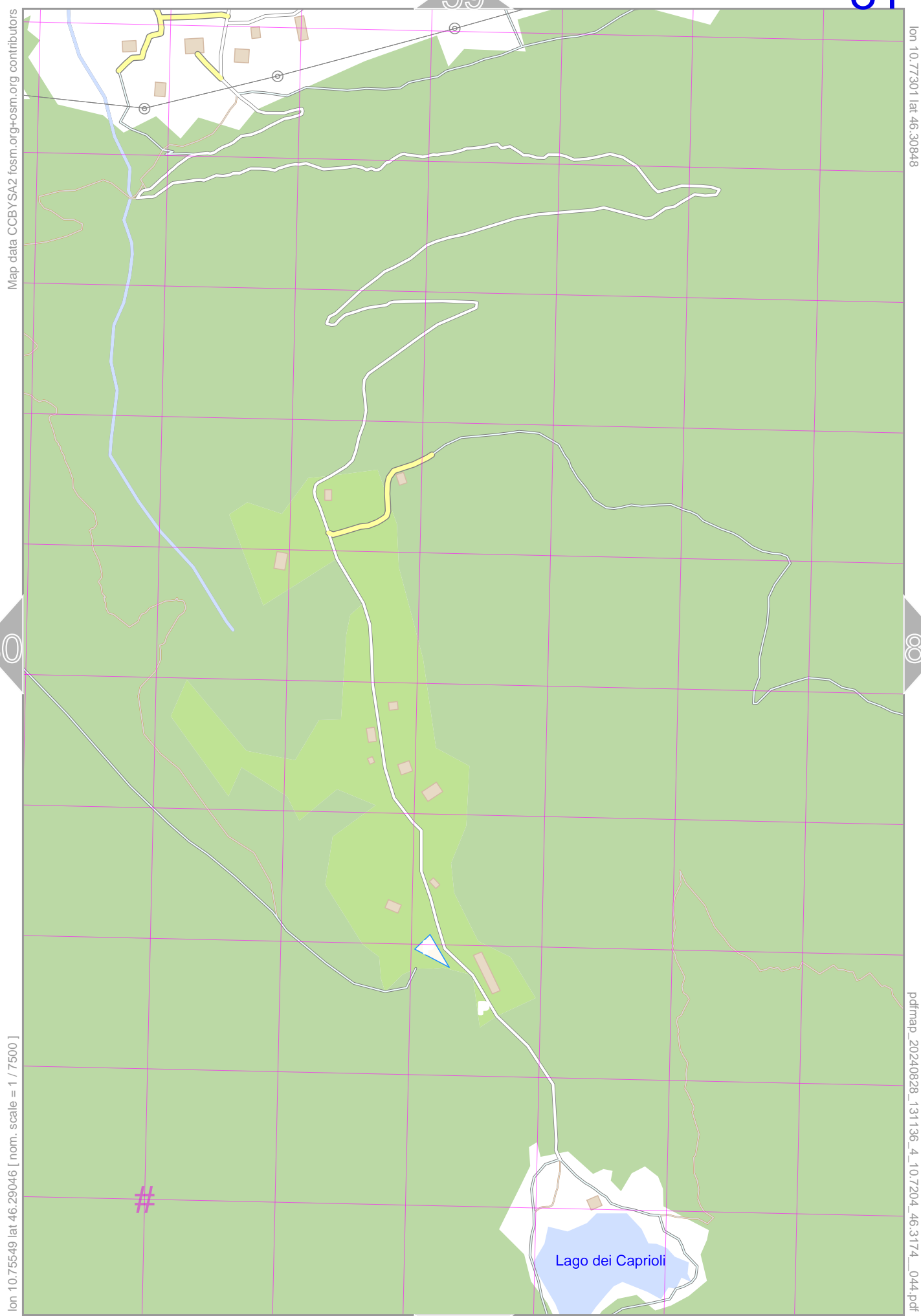
pdfmap\_20240828\_131136\_4\_107204\_463174\_044.pdf

# UTM: 32 T Easting 634.00 km northing 5127.80 km  
UTM-Grid-width = 200m

102







Map data CCBYSA2 fosm.org+osm.org contributors

lon 10.77301 lat 46.30848

lon 10.75549 lat 46.29046 [ nom. scale = 1 / 7500 ]

pdfmap\_20240828\_131136\_4\_107204\_463174\_044.pdf

# UTM: 32 T easting 635.40 km northing 5128.00 km  
UTM-Grid-width = 200m

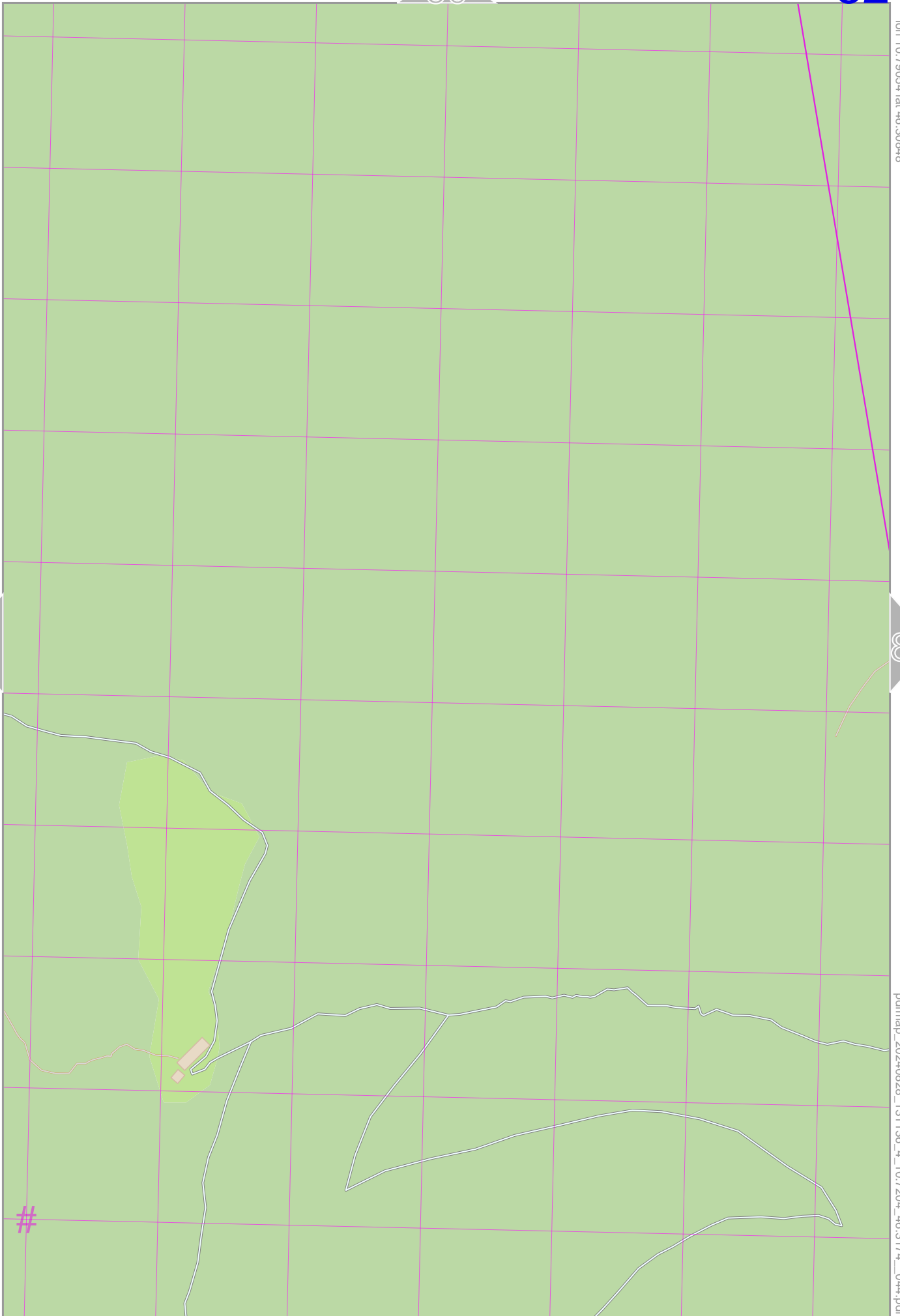
Map data © OpenStreetMap contributors

lon 10.79054 lat 46.30848

lon 10.77301 lat 46.29046 [ nom. scale = 1 / 7500 ]

pdfmap\_20240828\_131136\_4\_107204\_463174\_044.pdf

# UTM: 32 T easting 636.60 km northing 5128.00 km  
UTM-Grid-width = 200m



Map data © OpenStreetMap contributors

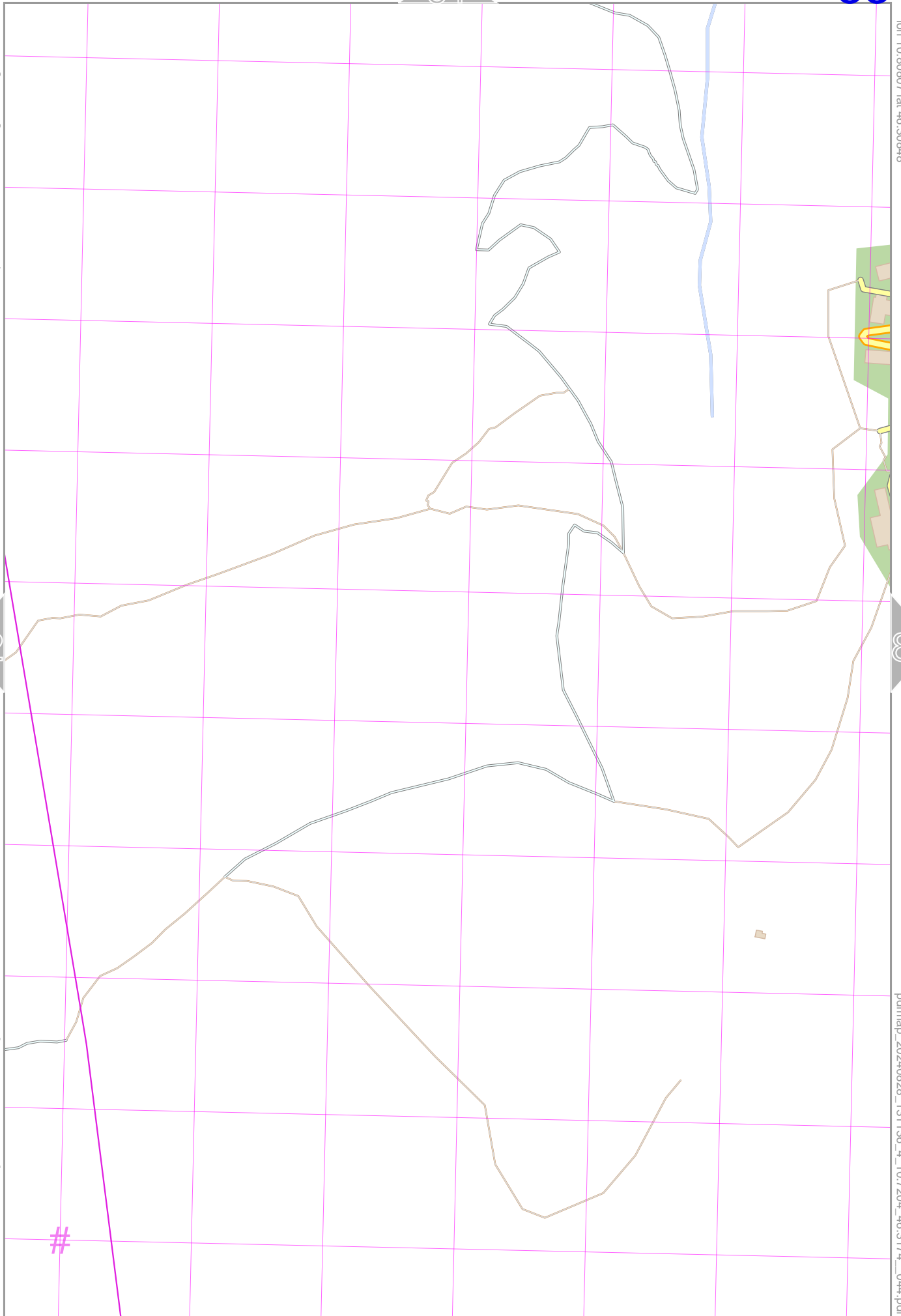
lon 10.80907 lat 46.30848

lon 10.79054 lat 46.29046 [ nom. scale = 1 / 7500 ]

pdfmap\_20240828\_131136\_4\_107204\_463174\_044.pdf

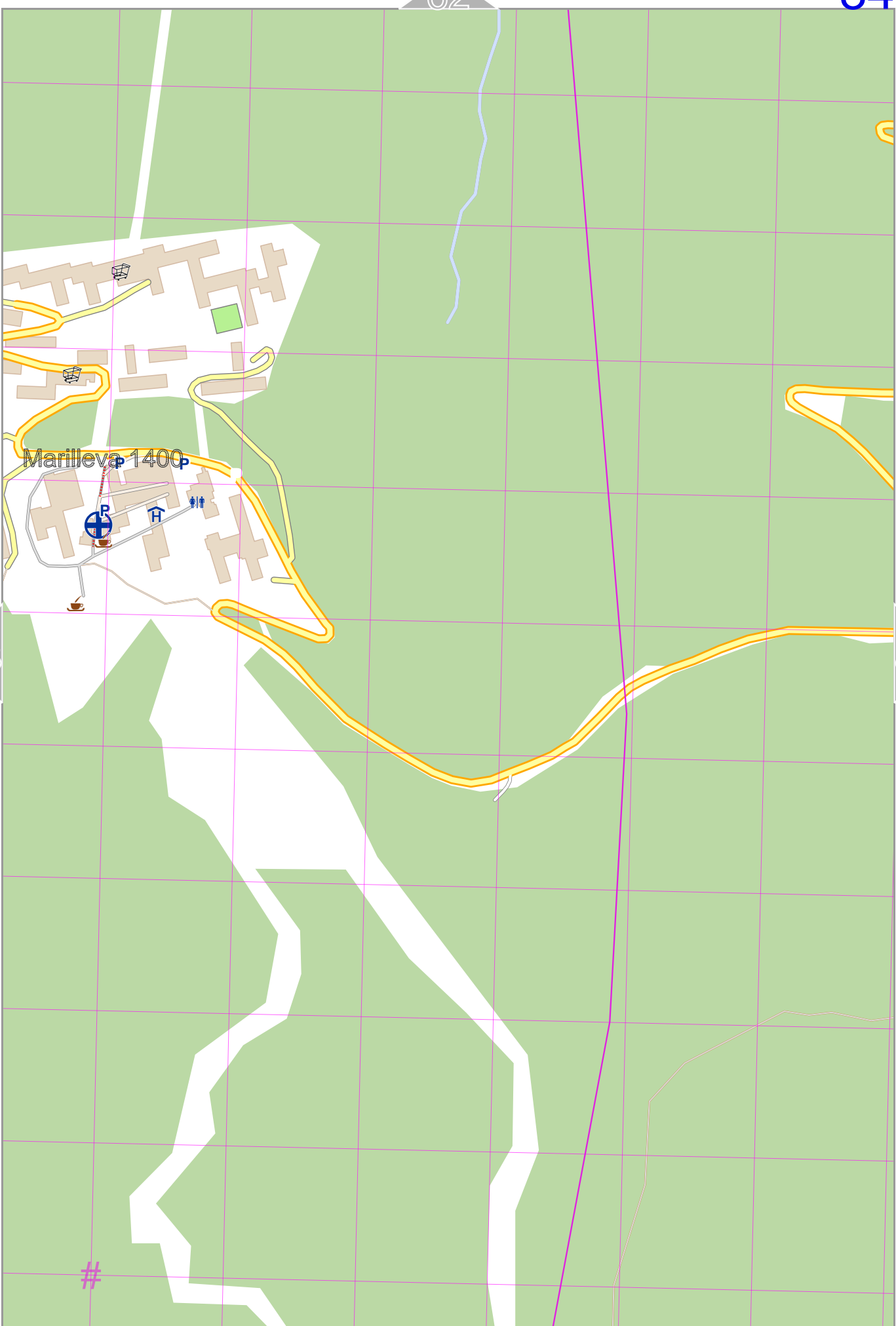
#

# UTM: 32 T easting 638.00 km northing 5128.00 km  
UTM-Grid-width = 200m



Map data © OpenStreetMap contributors

lon 10.82560 lat 46.30848



Marilleva 1400

lon 10.80807 lat 46.29046 [ nom. scale = 1 / 7500 ]

pdfmap\_20240828\_131136\_4\_107204\_463174\_044.pdf

# UTM: 32 T easting 639.40 km northing 5128.00 km  
UTM-Grid-width = 200m

Map data CCBYSA2 fosm.org+osm.org contributors

lon 10.84313 lat 46.30848

SP 206 di Marilleva

lon 10.82560 lat 46.29046 [ nom. scale = 1 / 7500 ]

pdfmap\_20240828\_131136\_4\_107204\_46.3174\_044.pdf

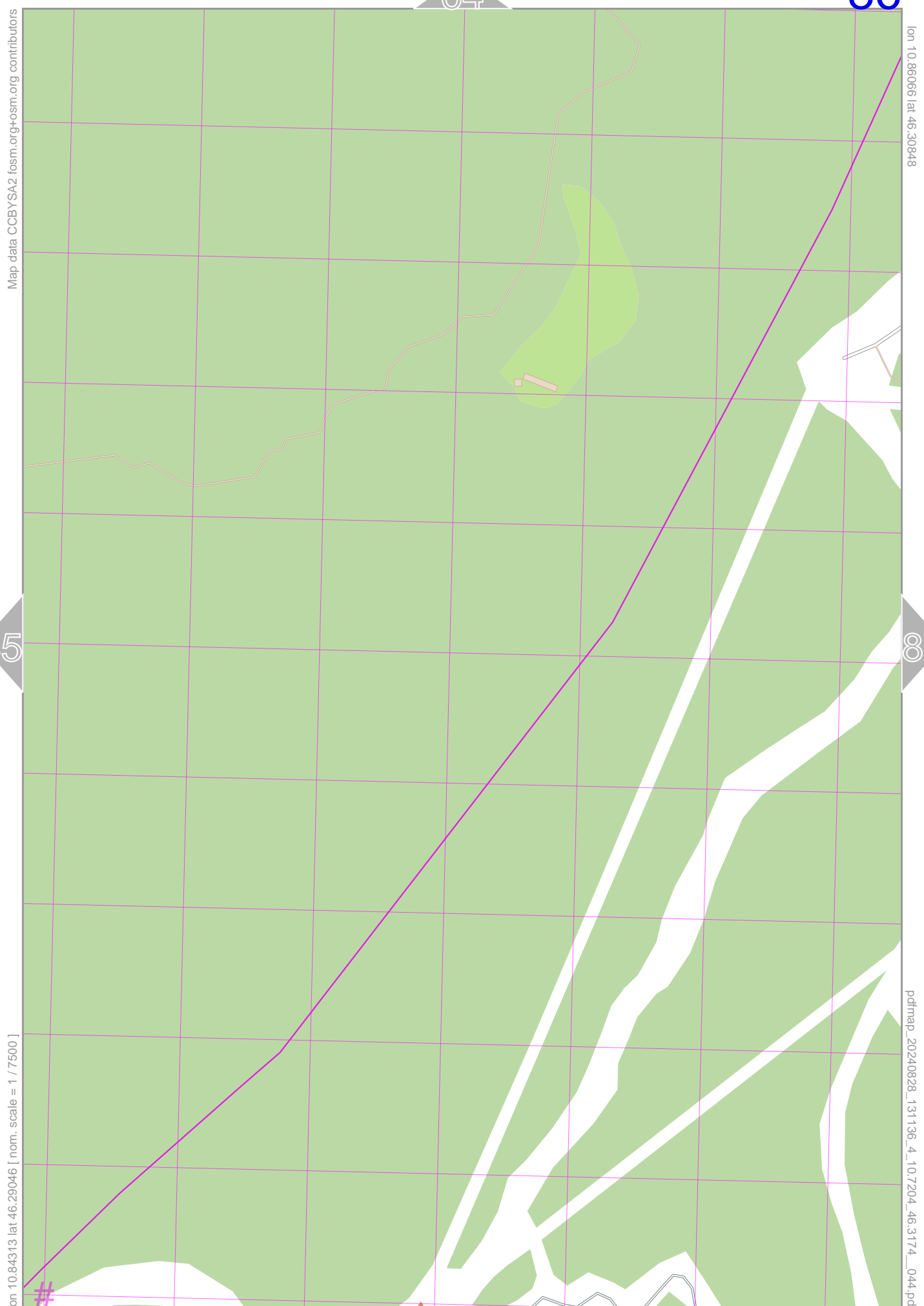
#

# UTM: 32 T easting 640.80 km northing 5128.00 km  
UTM-Grid-width = 200m

86

64

4



Map data CCBYSA2 fosm.org+osm.org contributors

lon 10.86066 lat 46.30848

85

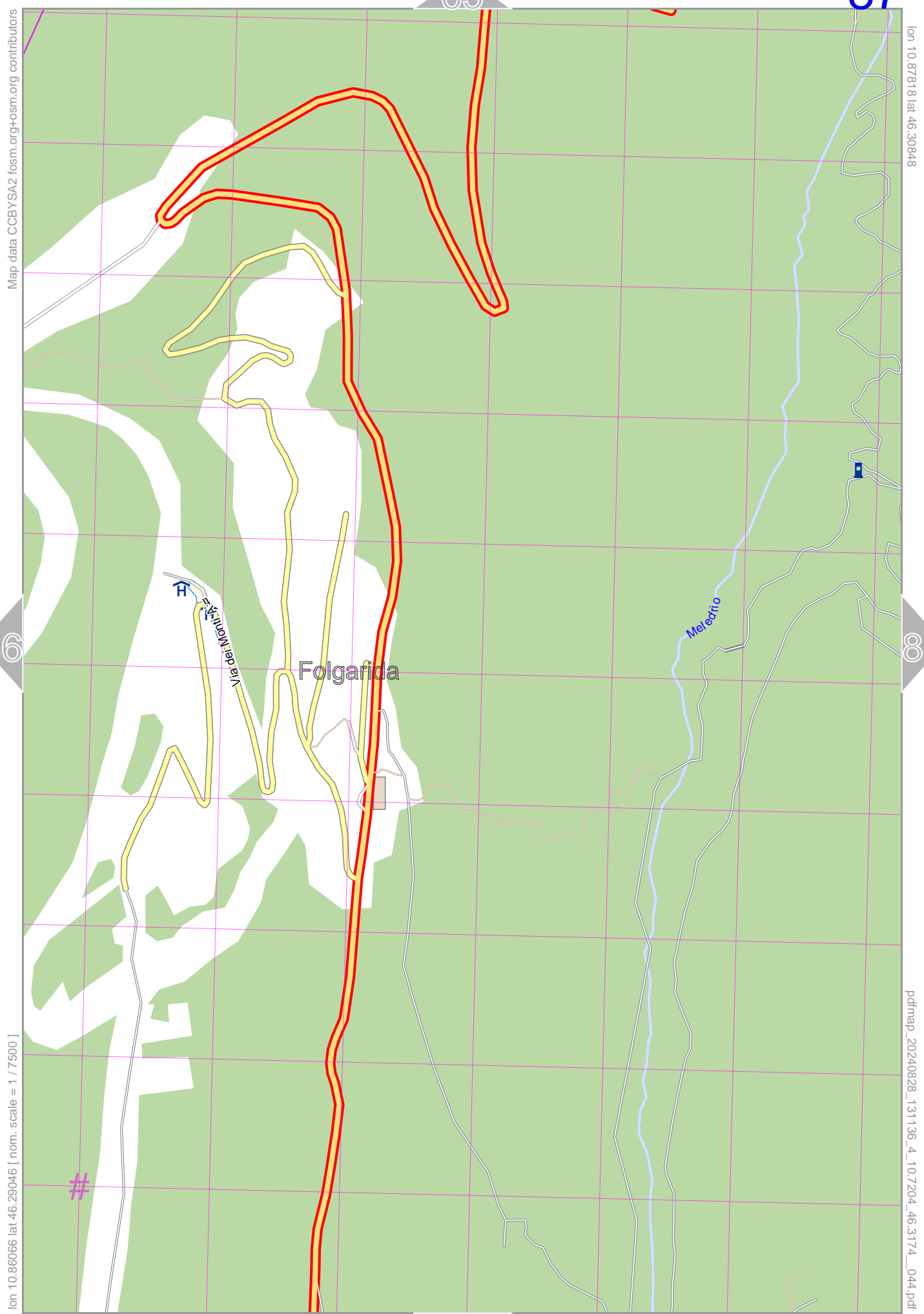
87

lon 10.84313 lat 46.29046 [ nom. scale = 1 / 7500 ]

pdfmap\_20240828\_131136\_4\_107204\_463174\_044.pdf

# UTM: 32 T easting 642.00 km northing 5128.00 km  
UTM-Grid-width = 200m

108



Map data CC BY SA 2.0 f osm.org + osm.org contributors

lon 10.87818 lat 46.30848

lon 10.86066 lat 46.29046 [ nom. scale = 1 / 7500 ]

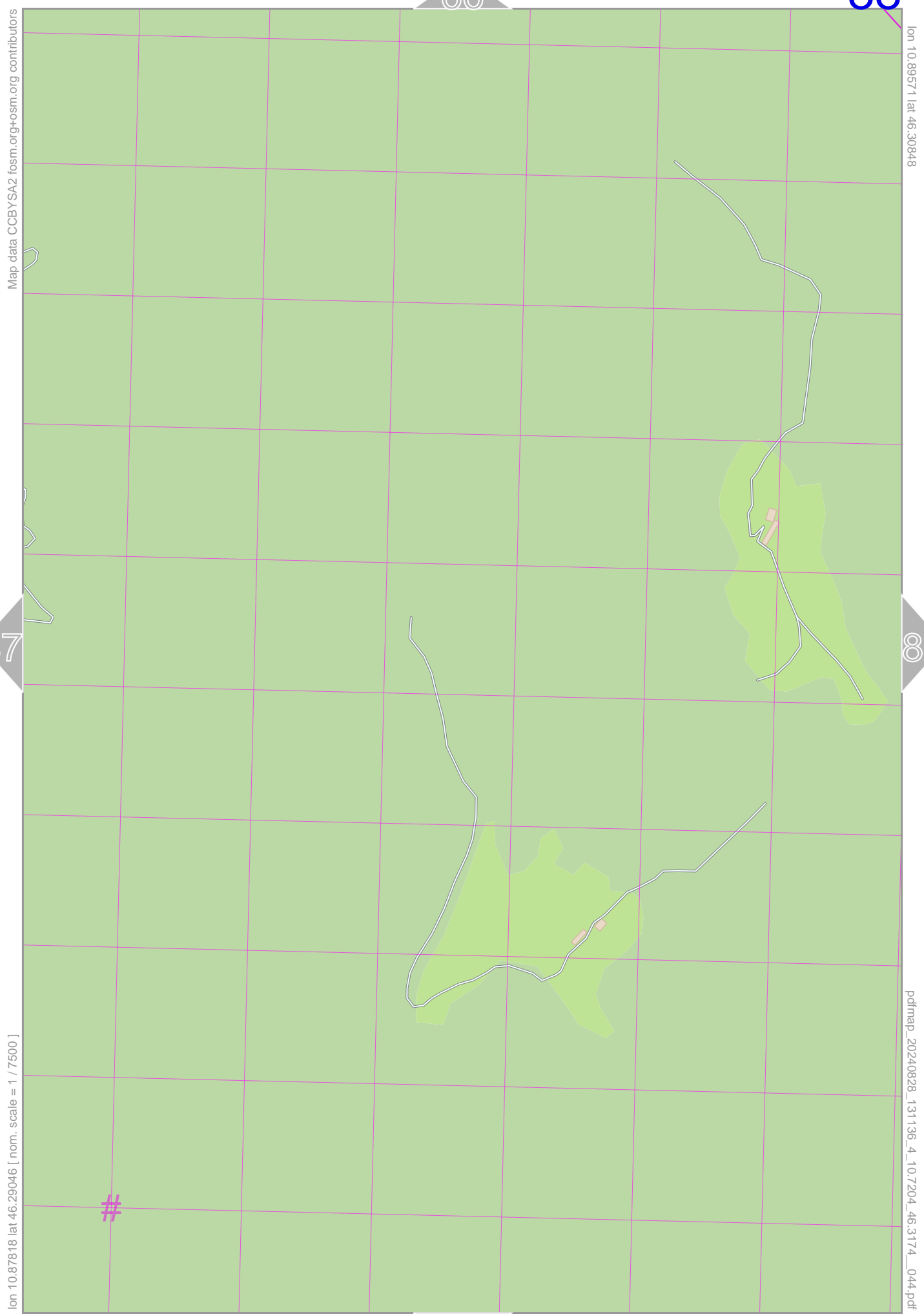
pdfmap\_20240828\_131136\_4\_107204\_463174\_044.pdf

# UTM: 32 T easting 643.40 km northing 5128.20 km  
UTM-Grid-width = 200m

88

66

4




87

89

110

# UTM: 32 T easting 644.80 km northing 5128.20 km  
 UTM-Grid-width = 200m





Map data CCBYSA2 fosm.org+osm.org contributors

lon 10.91324 lat 46.30848

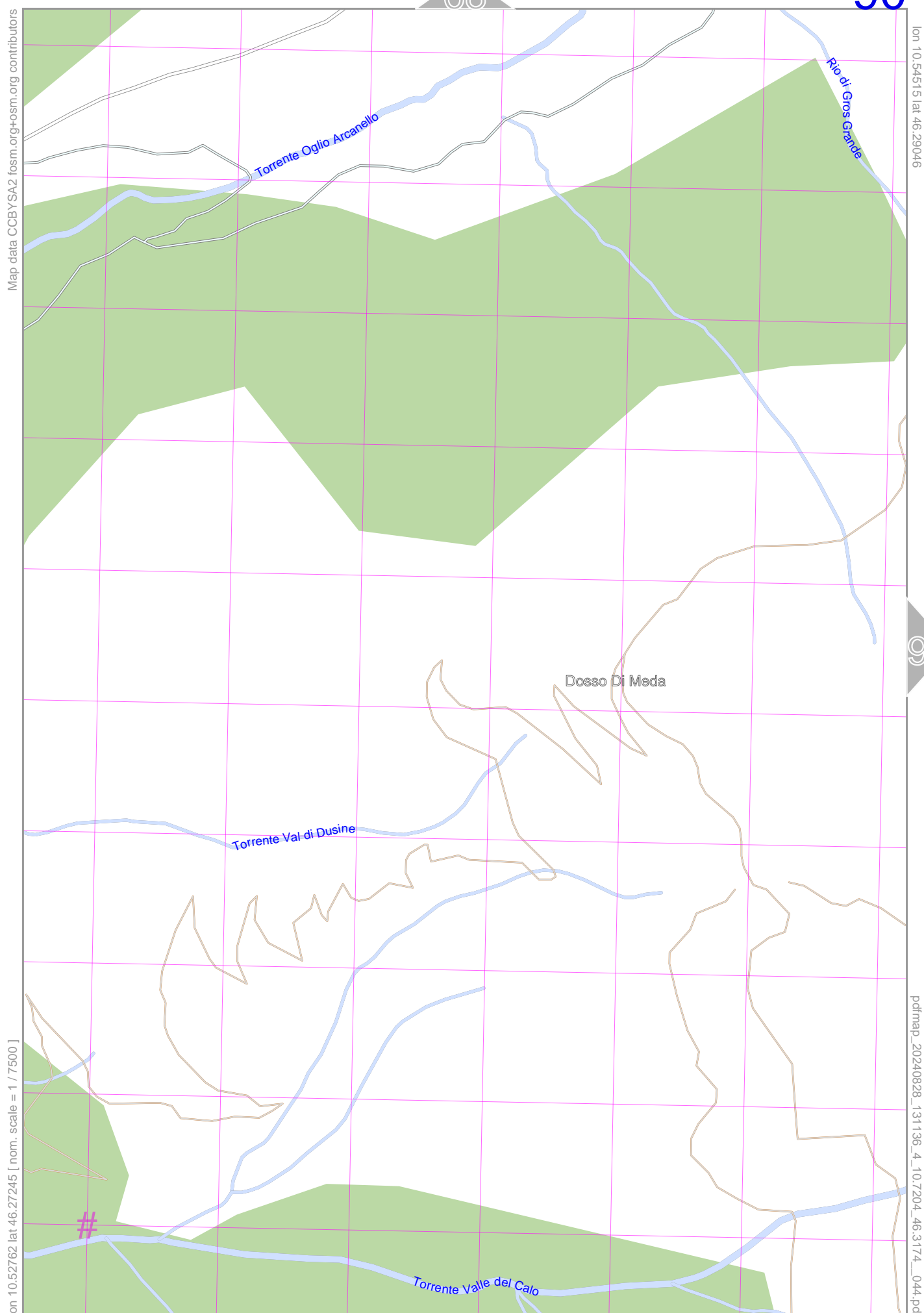


lon 10.89571 lat 46.29046 [ nom. scale = 1 / 7500 ]

pdfmap\_20240828\_131136\_4\_107204\_463174\_044.pdf

# UTM: 32 T easting 646.20 km northing 5128.20 km  
UTM-Grid-width = 200m



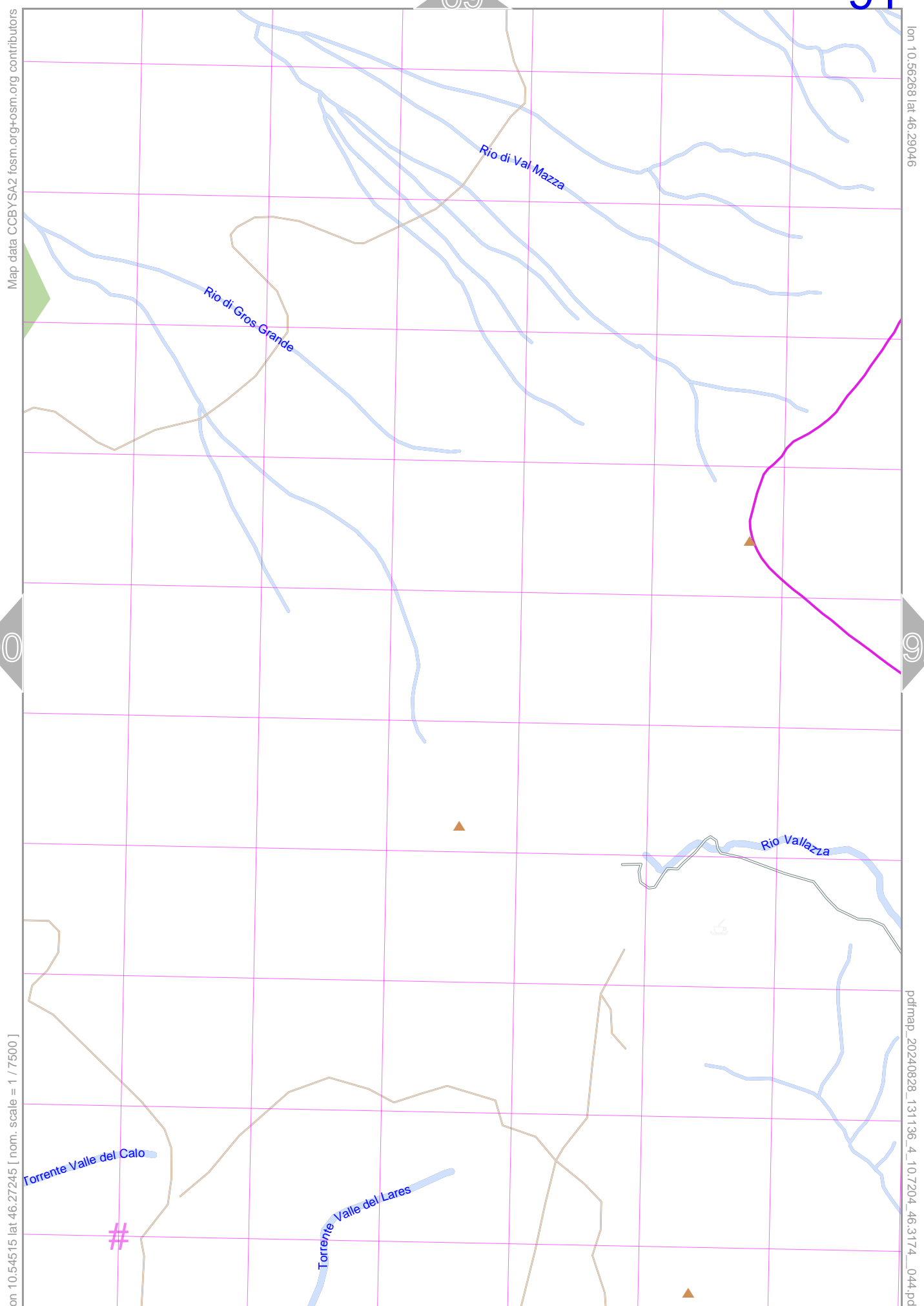


lon 10.52762 lat 46.27245 [ nom. scale = 1 / 7500 ]

lon 10.54515 lat 46.29046

pdfmap\_20240828\_131136\_4\_107204\_463174\_044.pdf

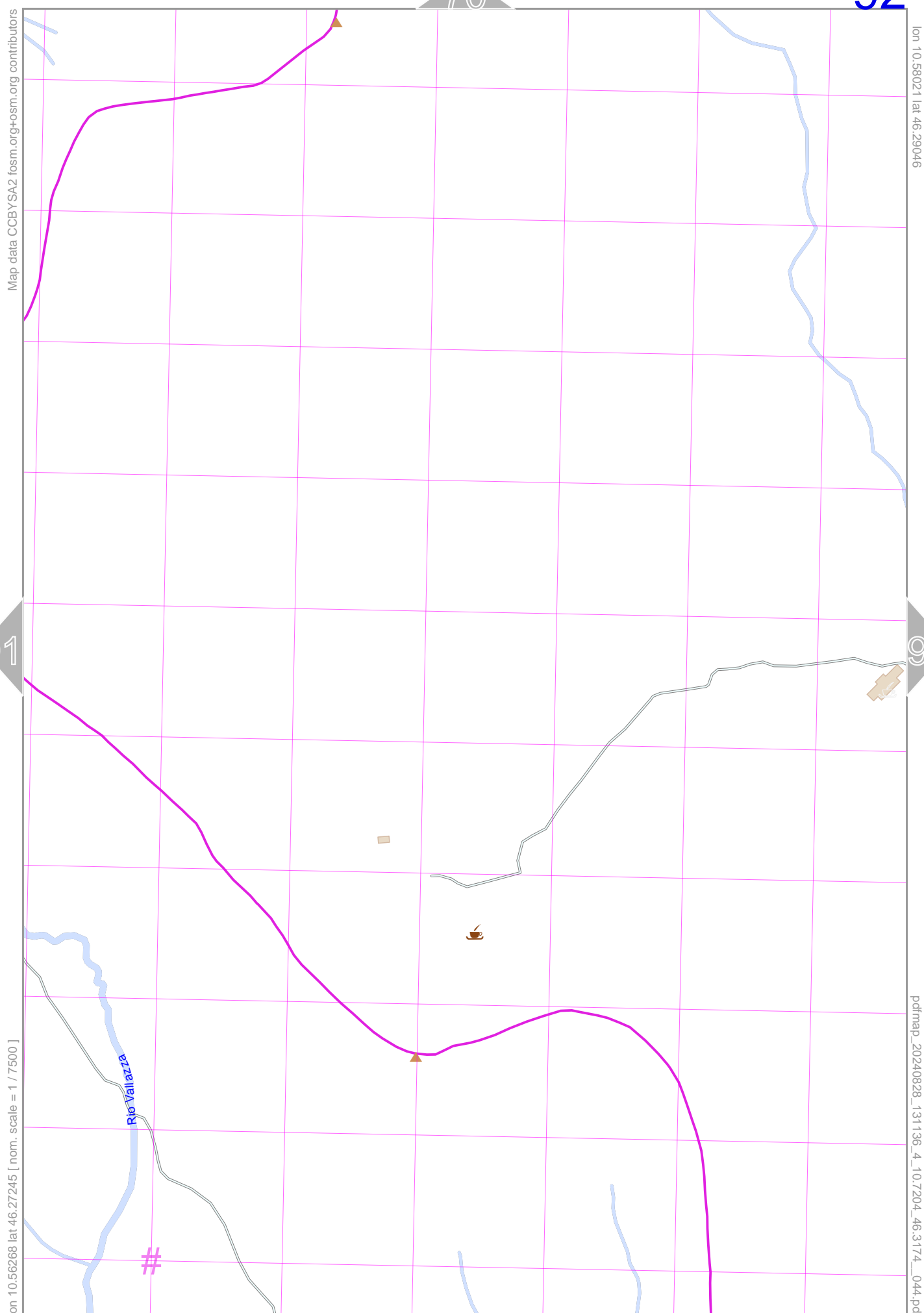
# UTM: 32 T easting 617.80 km northing 5125.60 km  
UTM-Grid-width = 200m



lon 10.54515 lat 46.27245 [ nom. scale = 1 / 7500 ]

pdfmap\_20240828\_131136\_4\_107204\_463174\_044.pdf

# UTM: 32 T easting 619.20 km northing 5125.60 km  
UTM-Grid-width = 200m

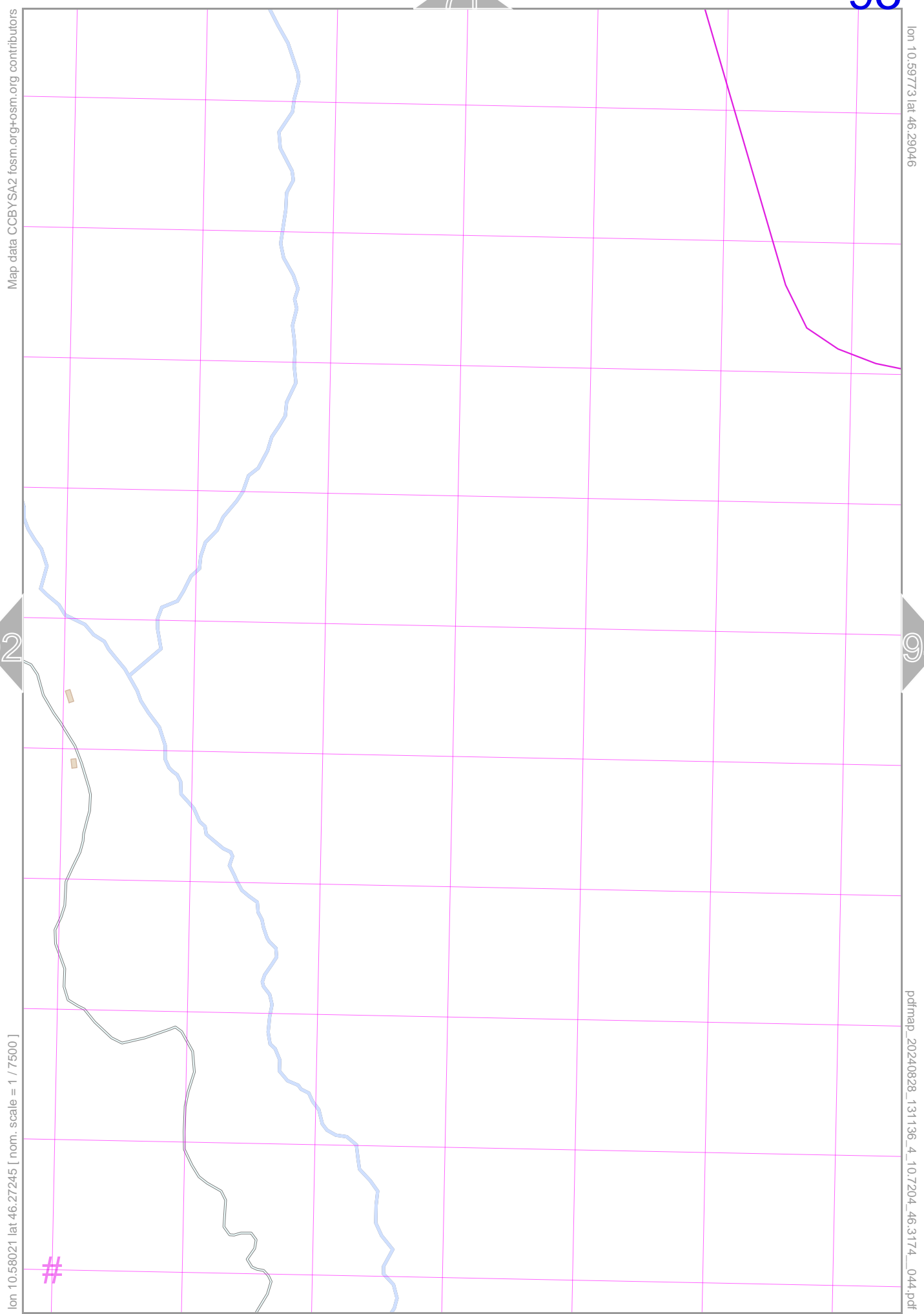


lon 10.58021 lat 46.29046

pdfmap\_20240828\_131136\_4\_107204\_46.3174\_044.pdf

lon 10.56268 lat 46.27245 [ nom. scale = 1 / 77500 ]

# UTM: 32 T easting 620.60 km northing 5125.60 km  
UTM-Grid-width = 200m



Map data © OpenStreetMap contributors

lon 10.59773 lat 46.29046

92

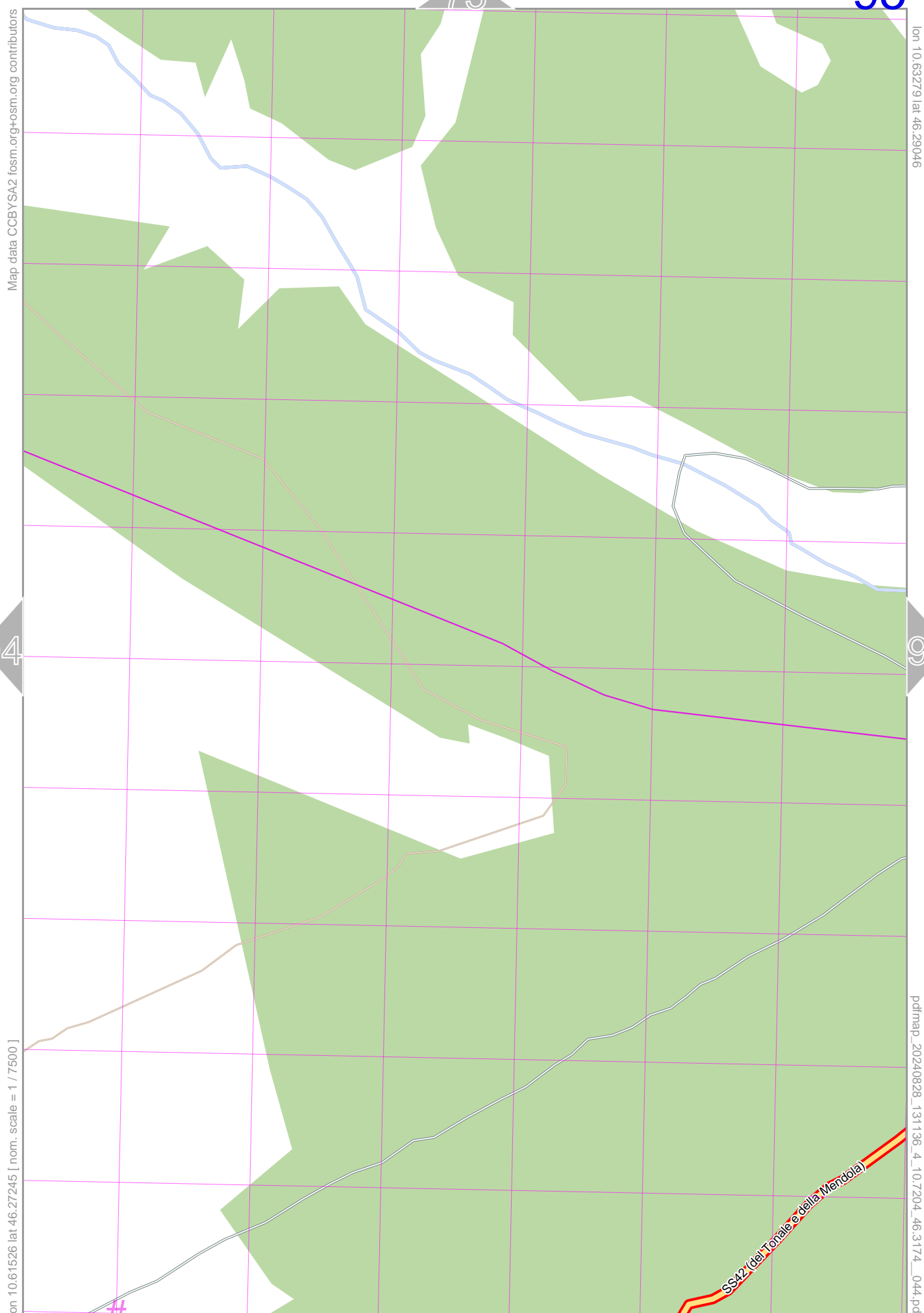
94

lon 10.58021 lat 46.27245 [ nom. scale = 1 / 7500 ]

pdfmap\_20240828\_131136\_4\_107204\_463174\_044.pdf

# UTM: 32 T easting 621.80 km northing 5125.60 km  
UTM-Grid-width = 200m





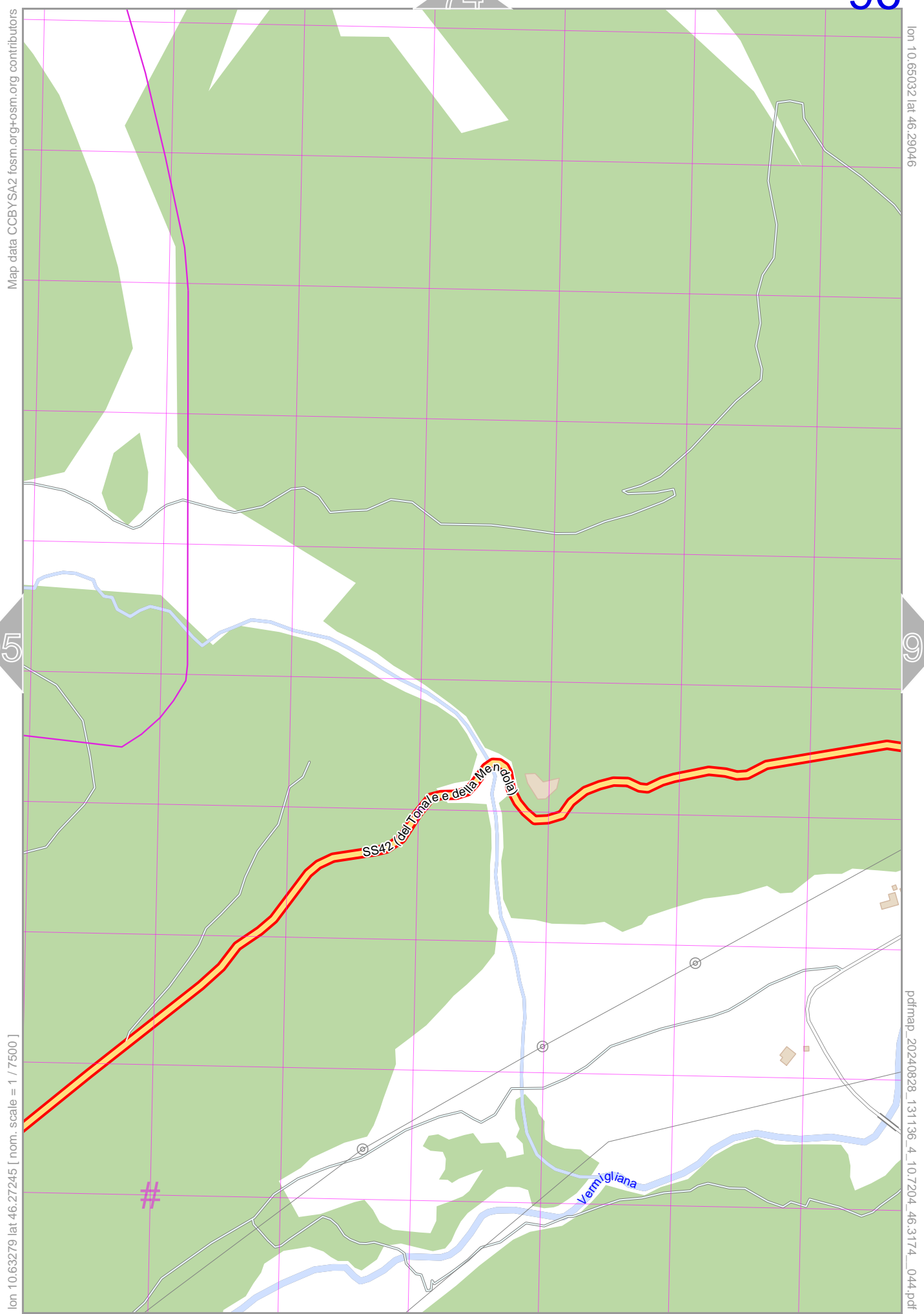
Map data CCBYSA2 fosm.org+osm.org contributors

lon 10.63279 lat 46.29046

lon 10.61526 lat 46.27245 [ nom. scale = 1 / 7500 ]

pdfmap\_20240828\_131136\_4\_107204\_463174\_044.pdf

# UTM: 32 T easting 624.60 km northing 5125.60 km UTM-Grid-width = 200m



lon 10.65032 lat 46.29046

[lon 10.63279 lat 46.27245 | nom. scale = 1 / 7500 ]

pdfmap\_20240828\_131136\_4\_107204\_463174\_044.pdf

# UTM: 32 T easting 626.00 km northing 5125.80 km  
UTM-Grid-width = 200m



Map data CCBYSA2 fosm.org+osm.org contributors

lon 10.66785 lat 46.29046



lon 10.65032 lat 46.27245 [ nom. scale = 1 / 75000 ]

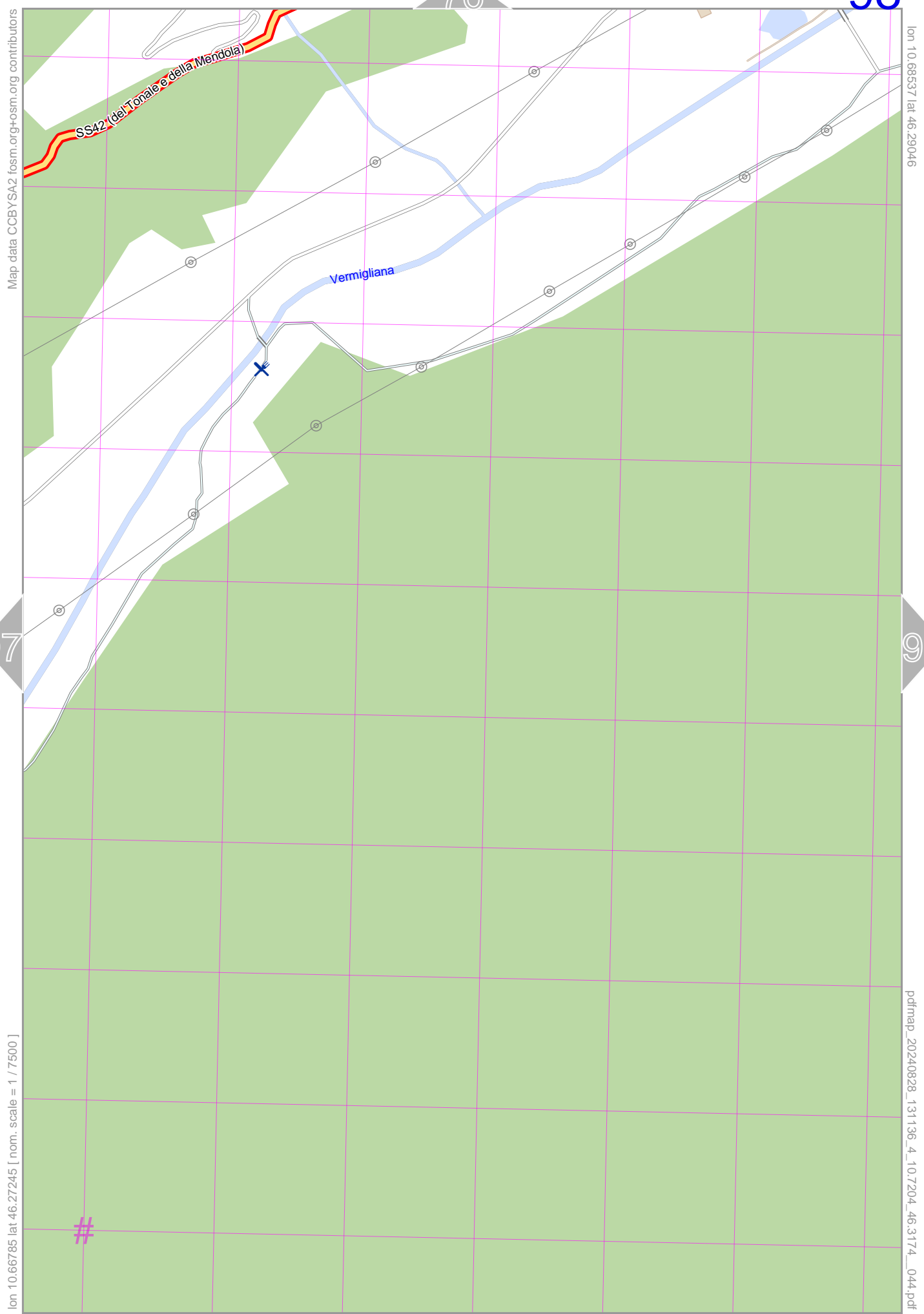
pdfmap\_20240828\_131136\_4\_107204\_463174\_044.pdf

SS42 (del Tonale e della Mendola)

Vermigliana

# UTM: 32 T easting 627.20 km northing 5125.80 km  
UTM-Grid-width = 200m

4 76 98



lon 10.66785 lat 46.27245 [ nom. scale = 1 / 7500 ]

lon 10.68537 lat 46.29046

pdfmap\_20240828\_131136\_4\_107204\_463174\_044.pdf

# UTM: 32 T easting 628.60 km northing 5125.80 km  
UTM-Grid-width = 200m



Map data CCBYSA2 fosm.org+osm.org contributors


lon 10.72043 lat 46.29046

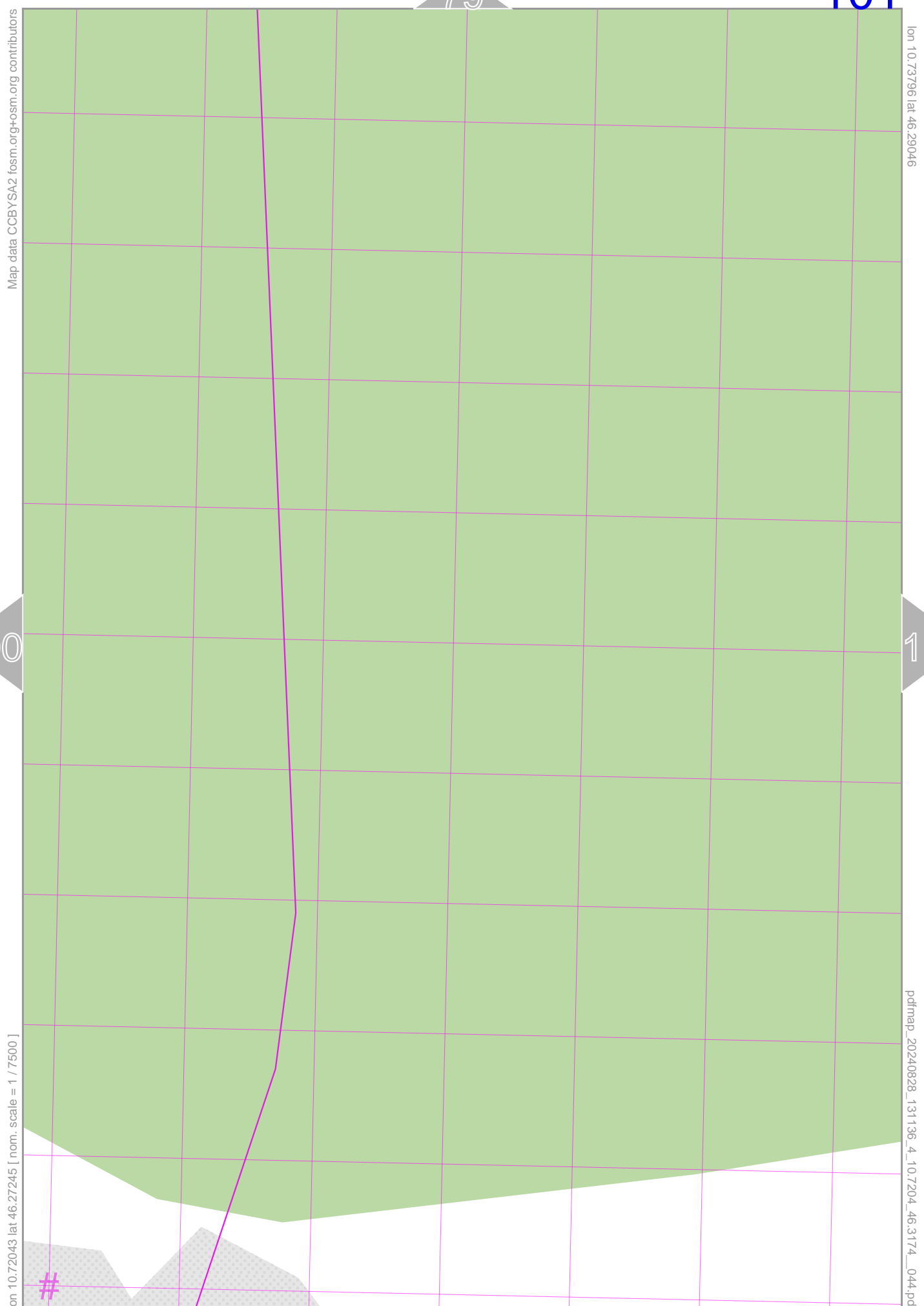


lon 10.70290 lat 46.27245 [ nom. scale = 1 / 7500 ]

pdfmap\_20240828\_131136\_4\_107204\_463174\_044.pdf

# UTM: 32 T easting 631.40 km northing 5125.80 km  
UTM-Grid-width = 200m





Map data CCBYSA2 fosm.org+osm.org contributors

lon 10.73796 lat 46.29046

lon 10.72043 lat 46.27245 [ nom. scale = 1 / 7500 ]

pdfmap\_20240828\_131136\_4\_107204\_463174\_044.pdf

# UTM: 32 T easting 632.60 km northing 5125.80 km  
UTM-Grid-width = 200m

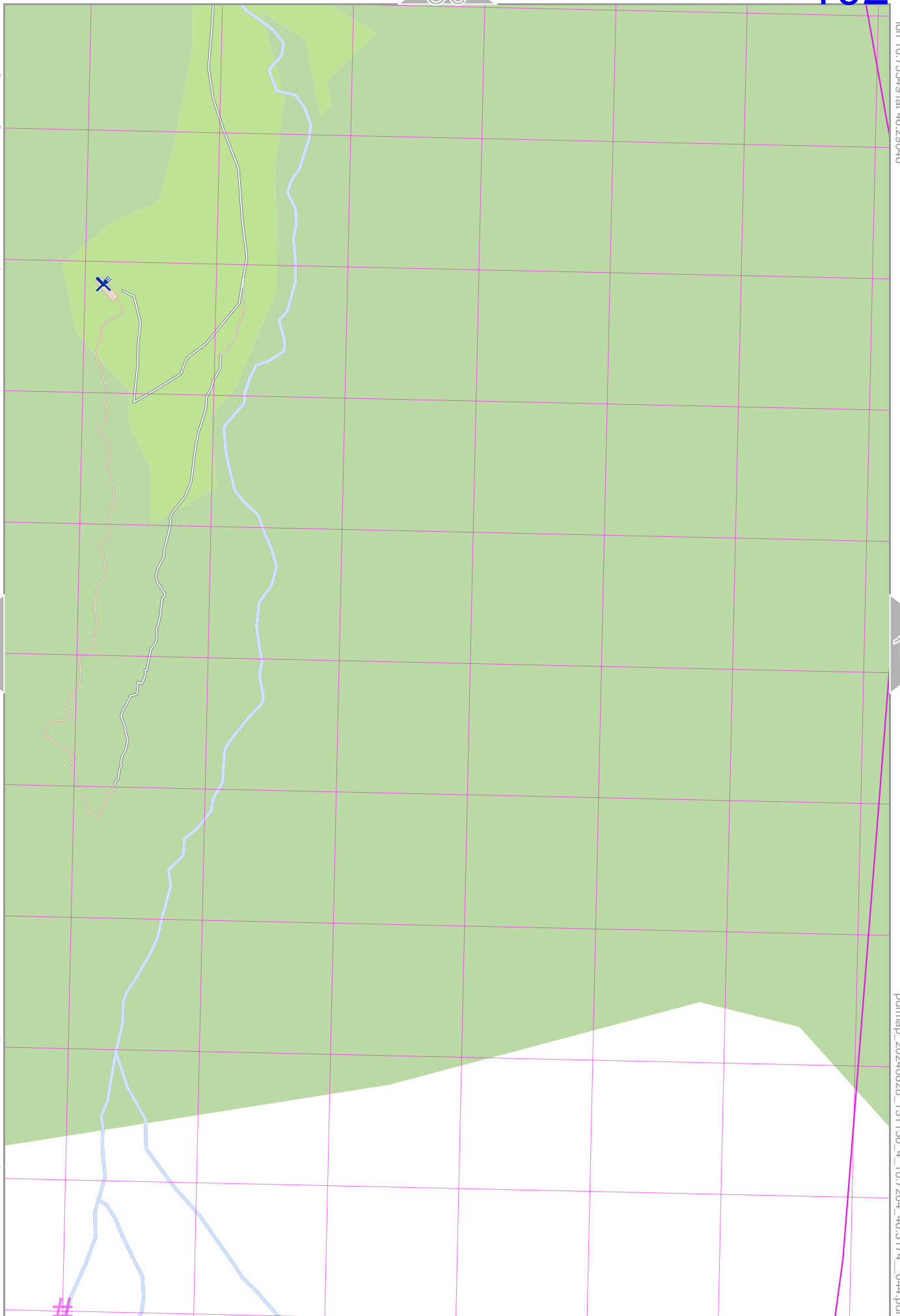
Map data © OpenStreetMap contributors

lon 10.75549 lat 46.29046

lon 10.73796 lat 46.27245 [ nom. scale = 1 / 7500 ]

pdfmap\_20240828\_131136\_4\_107204\_463174\_044.pdf

# UTM: 52 T easting 634.00 km northing 5125.80 km  
UTM-Grid-width = 200m




Map data © OpenStreetMap contributors

lon 10.77301 lat 46.29046

lon 10.75549 lat 46.27245 [ nom. scale = 1 / 7500 ]

pdfmap\_20240828\_131136\_4\_107204\_463174\_044.pdf

# UTM: 32 T easting 635.40 km northing 5126.00 km  
UTM-Grid-width = 200m

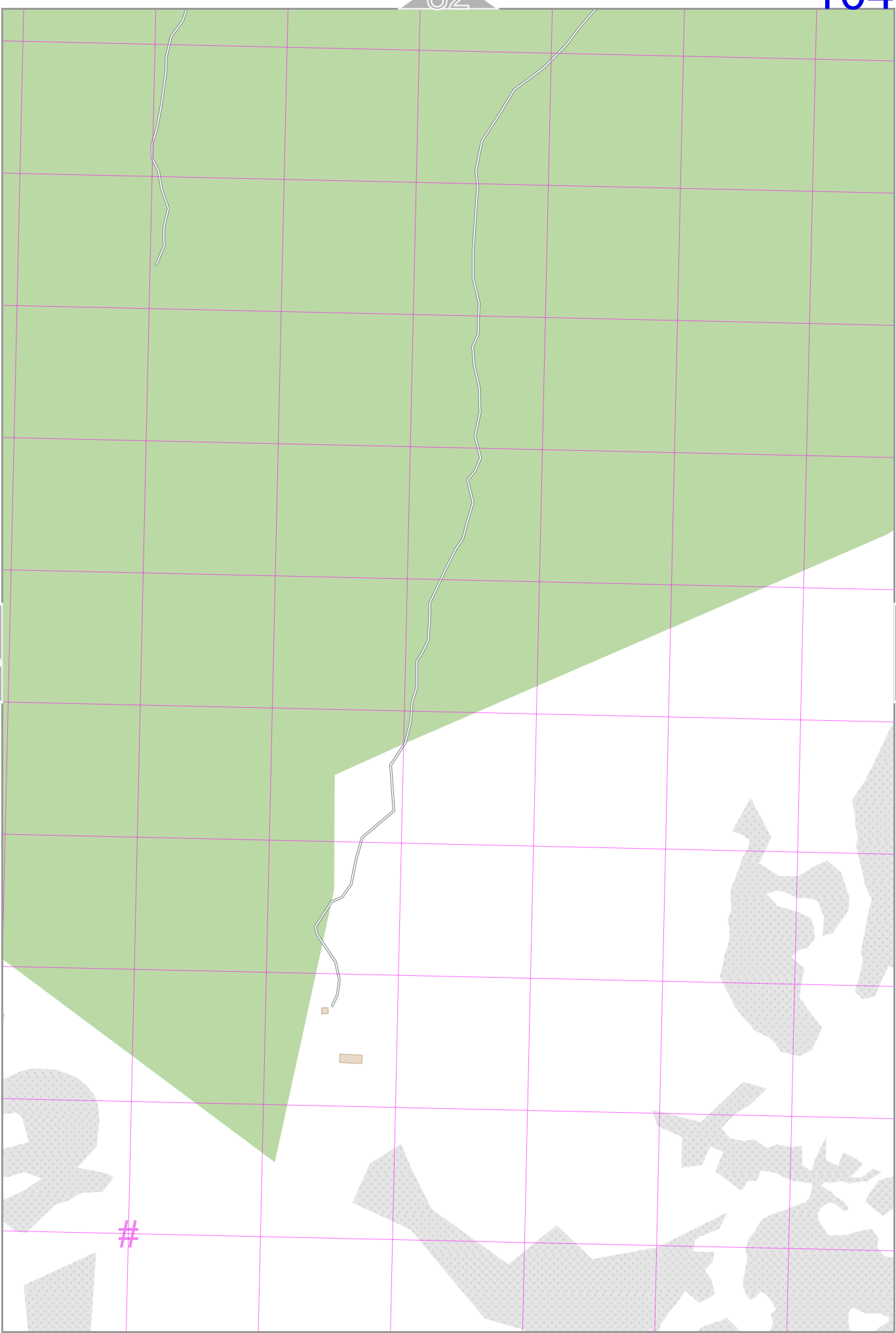


Map data © OpenStreetMap contributors

lon 10.79054 lat 46.29046

lon 10.77301 lat 46.27245 [ nom. scale = 1 / 7500 ]

pdfmap\_20240828\_131136\_4\_107204\_463174\_044.pdf



# UTM: 32 T easting 636.80 km northing 5126.00 km  
UTM-Grid-width = 200m



Map data CCBY-SA2 fasm.org+osm.org contributors

lon 10.80907 lat 46.29046

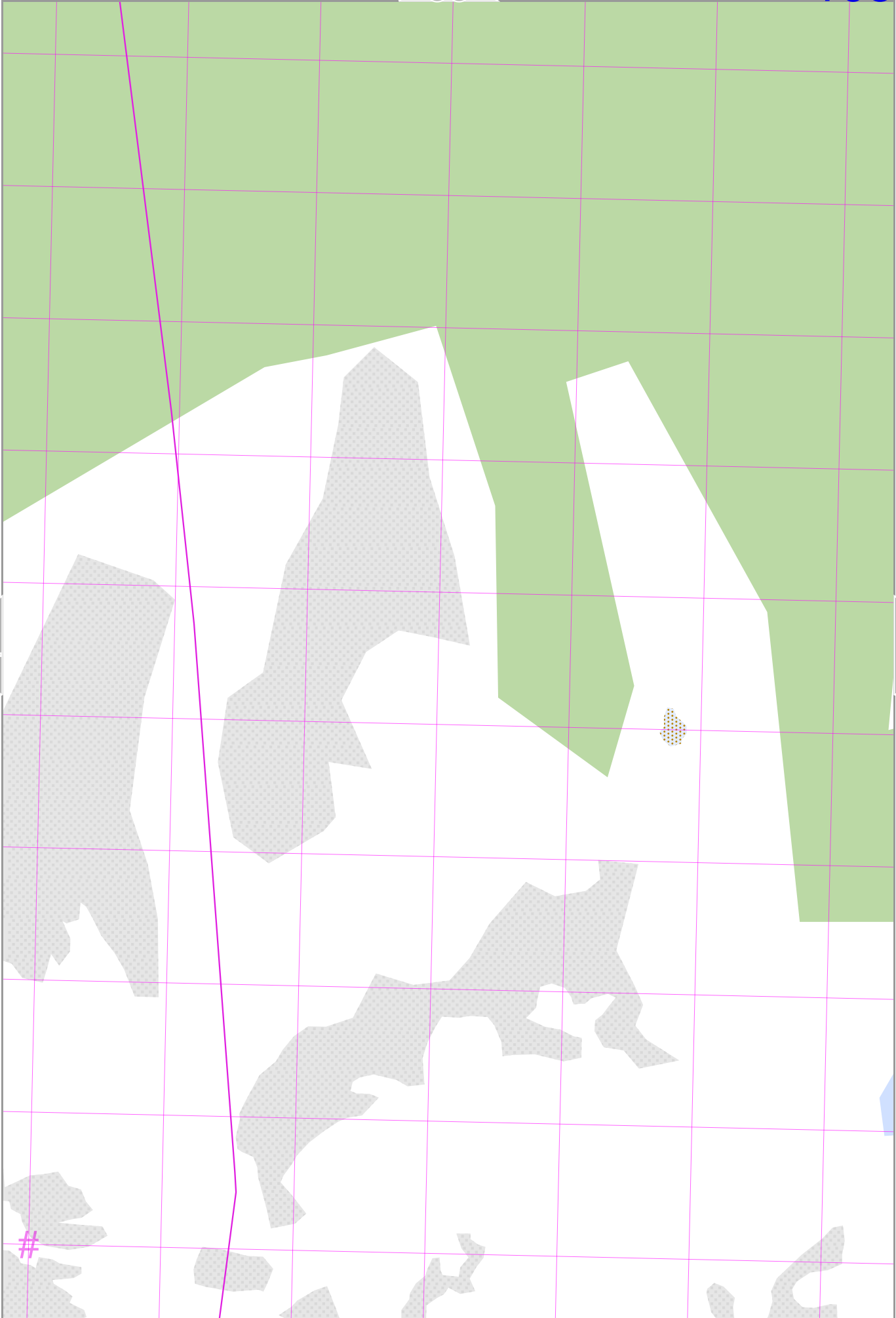
104

106

lon 10.79054 lat 46.27245 [ nom. scale = 1 / 7500 ]

pdfmap\_20240828\_131136\_4\_107204\_463174\_044.pdf

# UTM: 32 T easting 638.00 km northing 5126.00 km  
UTM-Grid-width = 200m



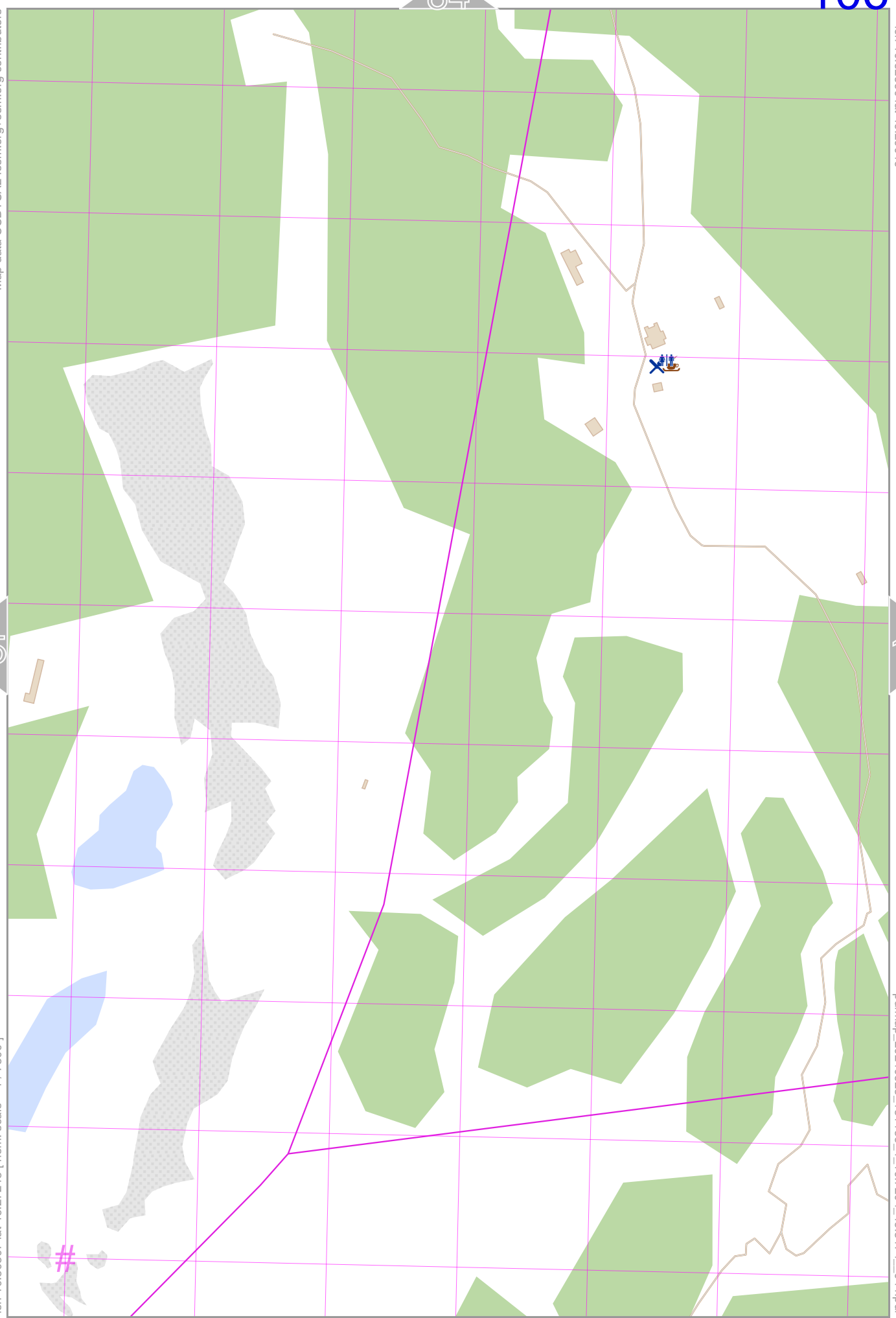
Map data © OpenStreetMap contributors

lon 10.82560 lat 46.29046

lon 10.80807 lat 46.27245 [ nom. scale = 1 / 7500 ]

pdfmap\_20240828\_131136\_4\_107204\_46.3174\_044.pdf

#



Map data © OpenStreetMap contributors

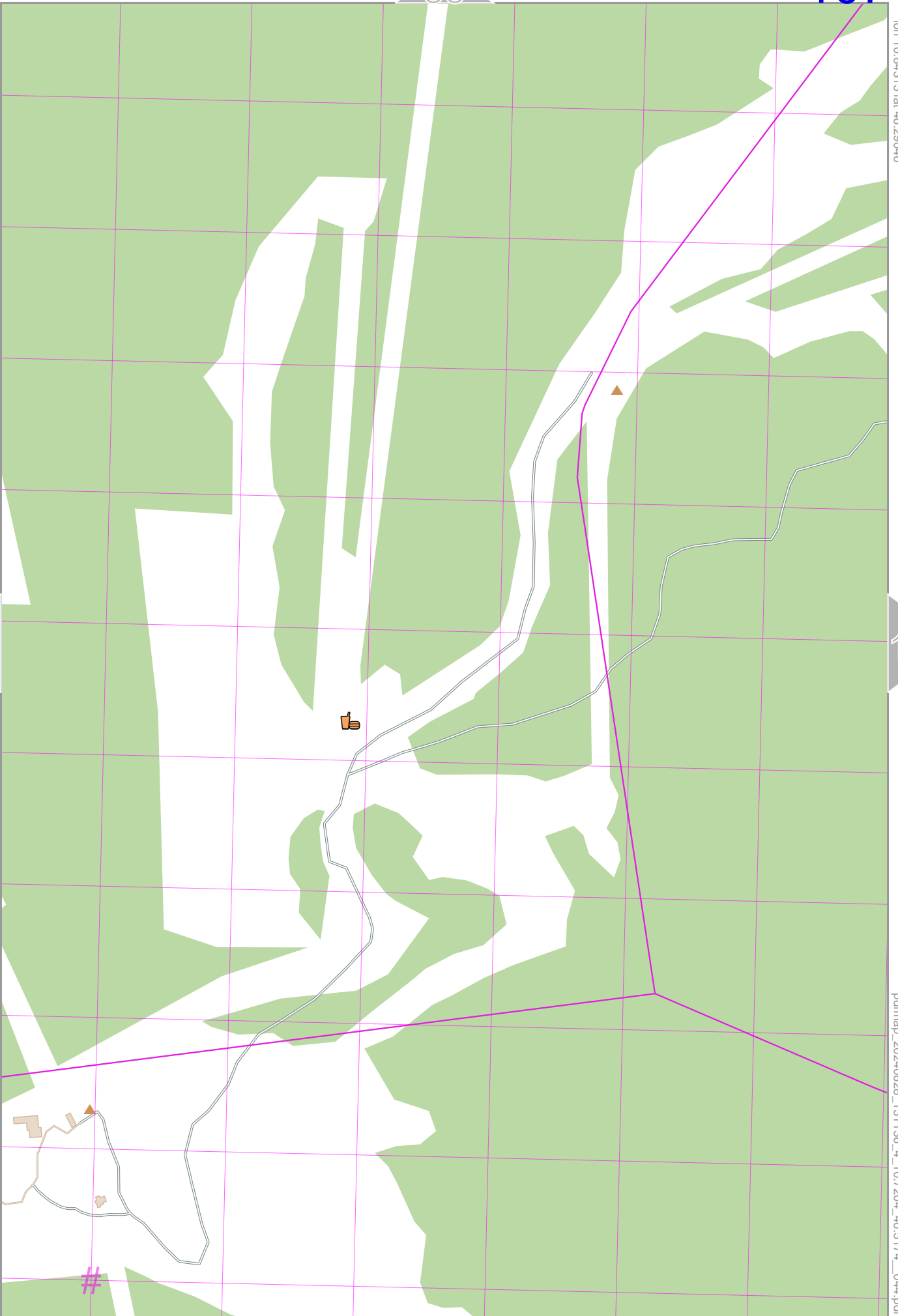
lon 10.84313 lat 46.29046

[lon 10.82560 lat 46.27245 [ nom. scale = 1 / 7500 ]

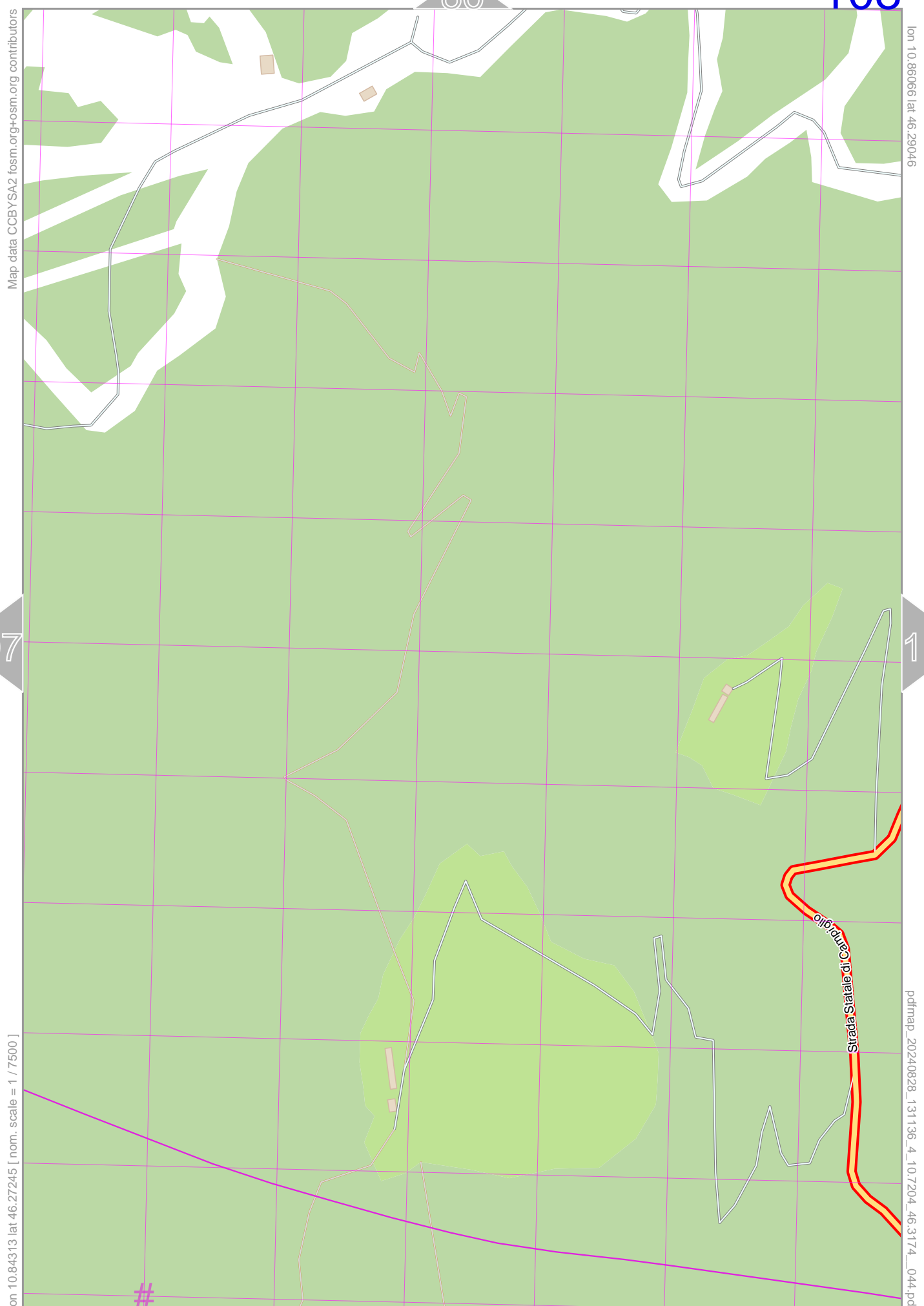
pdfmap\_20240828\_131136\_4\_107204\_463174\_044.pdf

106

108



# UTM: 32 T easting 640.80 km northing 5126.00 km  
UTM-Grid-width = 200m



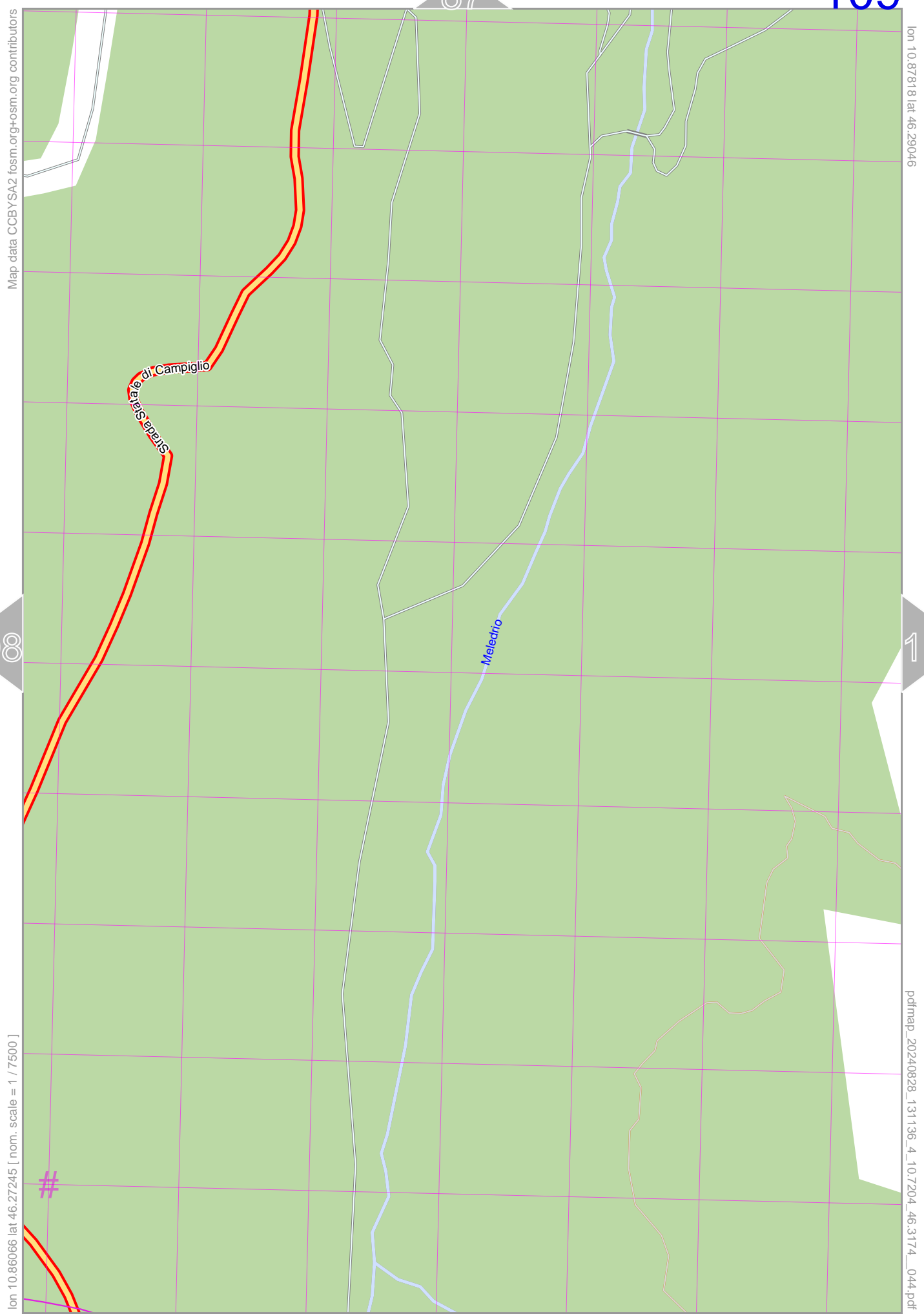
lon 10.86066 lat 46.29046

Map data CCBYSA2 fasm.org+osm.org contributors

lon 10.84313 lat 46.27245 [ nom. scale = 1 / 7500 ]

pdfmap\_20240828\_131136\_4\_107204\_463174\_044.pdf

# UTM: 32 T easting 642.20 km northing 5126.00 km  
UTM-Grid-width = 200m



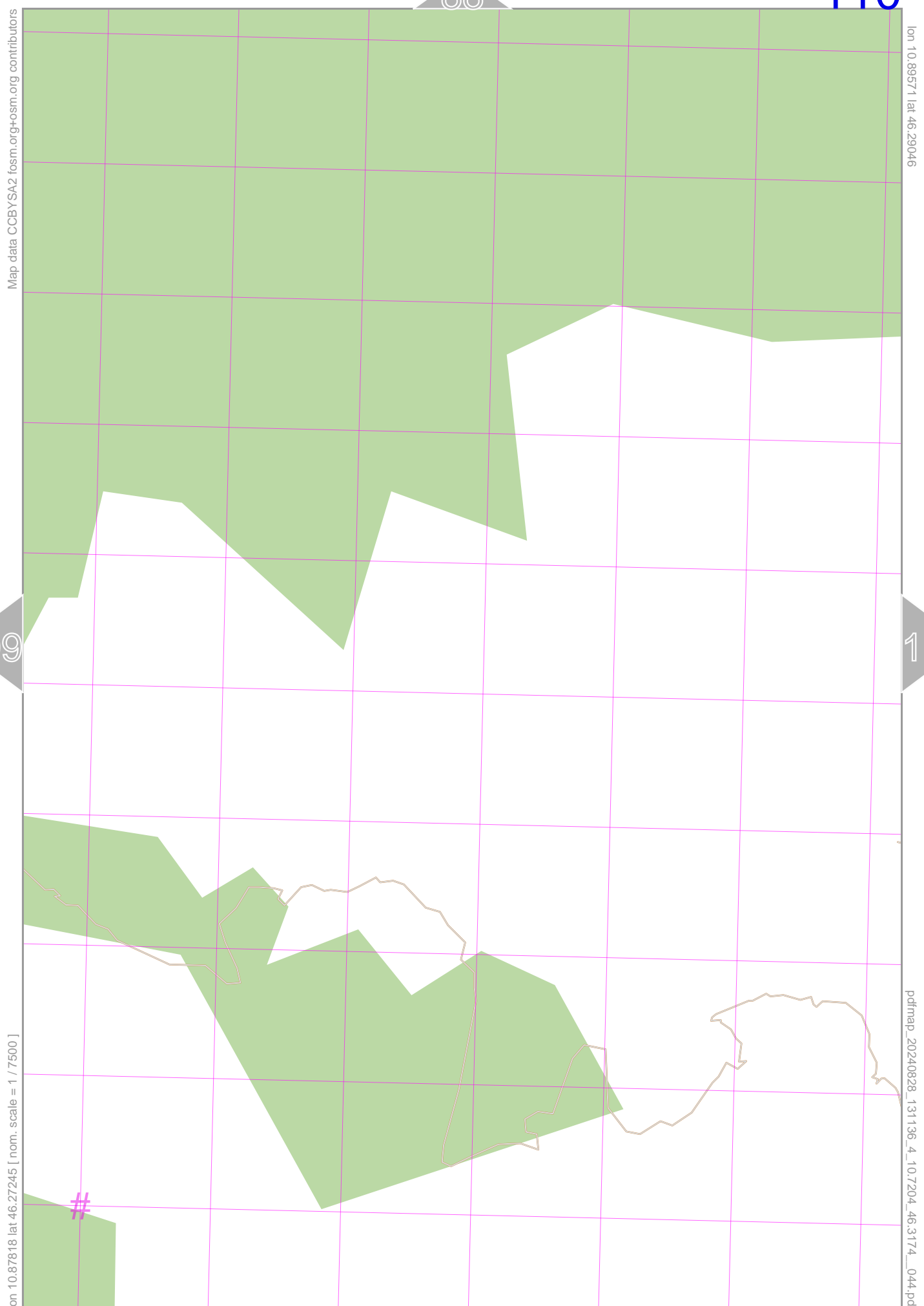
Map data CCBYSA2 fism.org+osm.org contributors

lon 10.87818 lat 46.29046

lon 10.86066 lat 46.27245 [ nom. scale = 1 / 7500 ]

pdfmap\_20240828\_131136\_4\_107204\_463174\_044.pdf

# UTM: 32 T easting 643.40 km northing 5126.20 km  
UTM-Grid-width = 200m



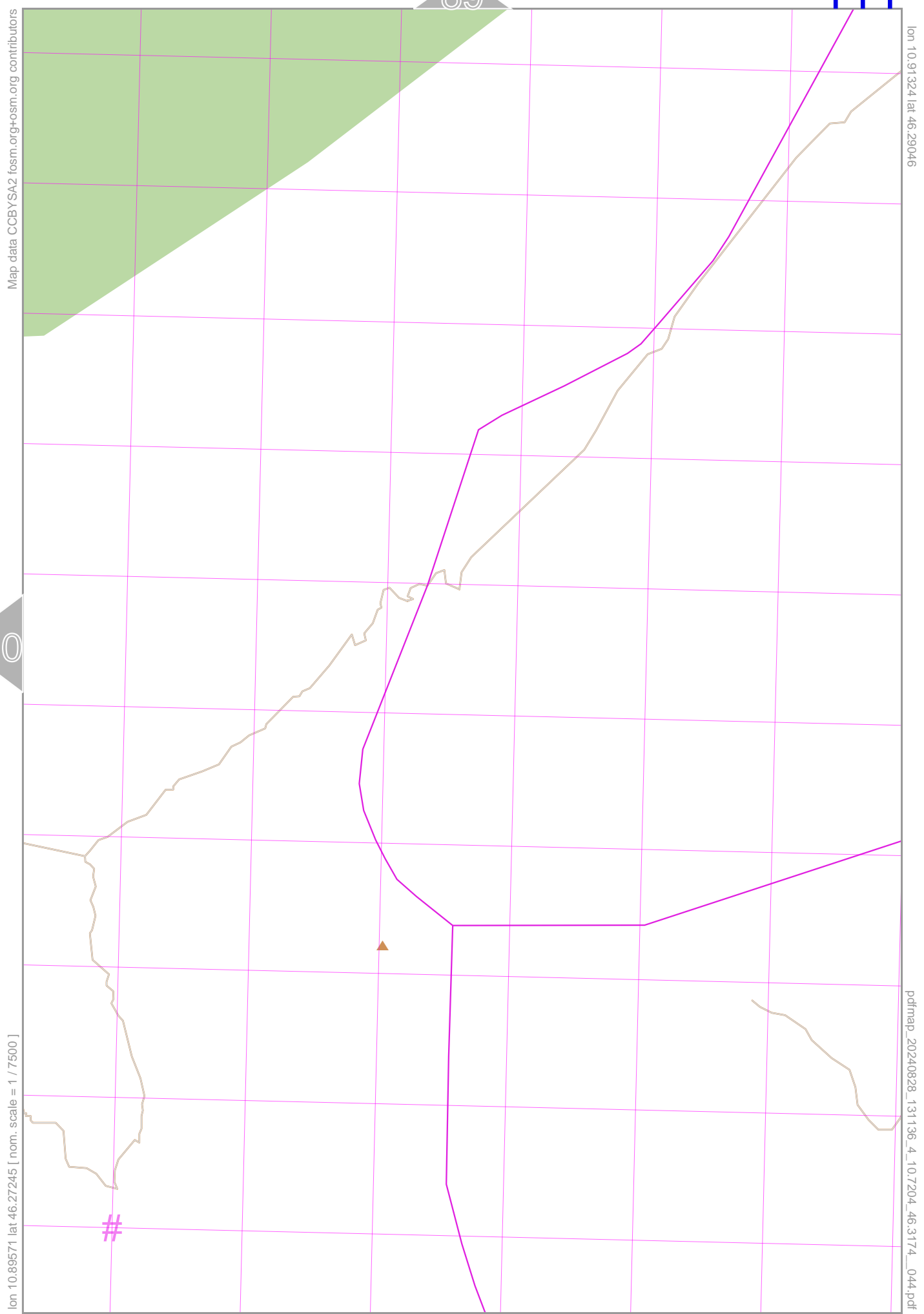
109

111

111

89

4



Map data © OpenStreetMap contributors

lon 10.91324 lat 46.29046

lon 10.89571 lat 46.27245 [ nom. scale = 1 / 7500 ]

pdfmap\_20240828\_131136\_4\_107204\_463174\_044.pdf

# UTM: 32 T easting 646.20 northing 5126.20 km  
UTM-Grid-width = 200m