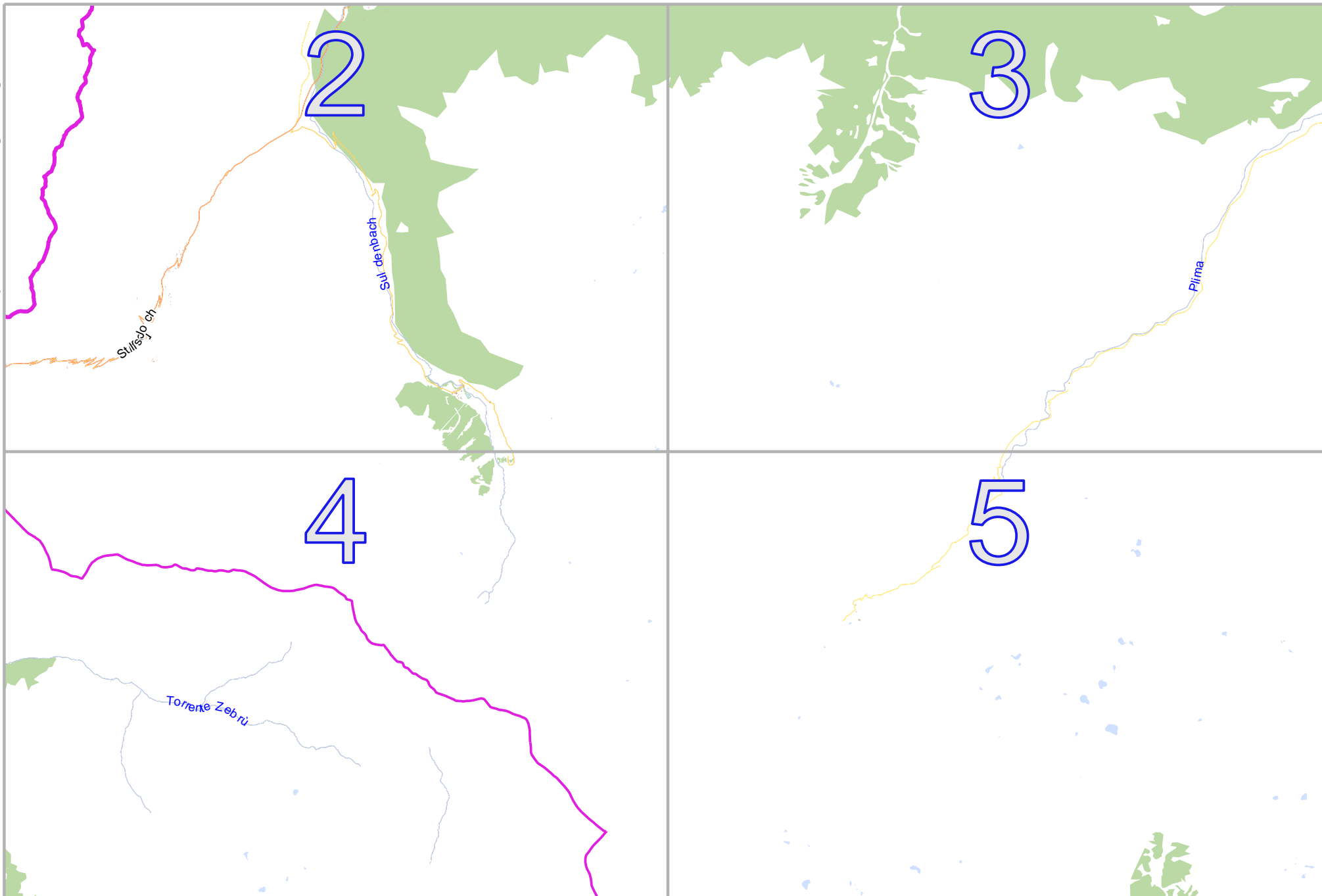
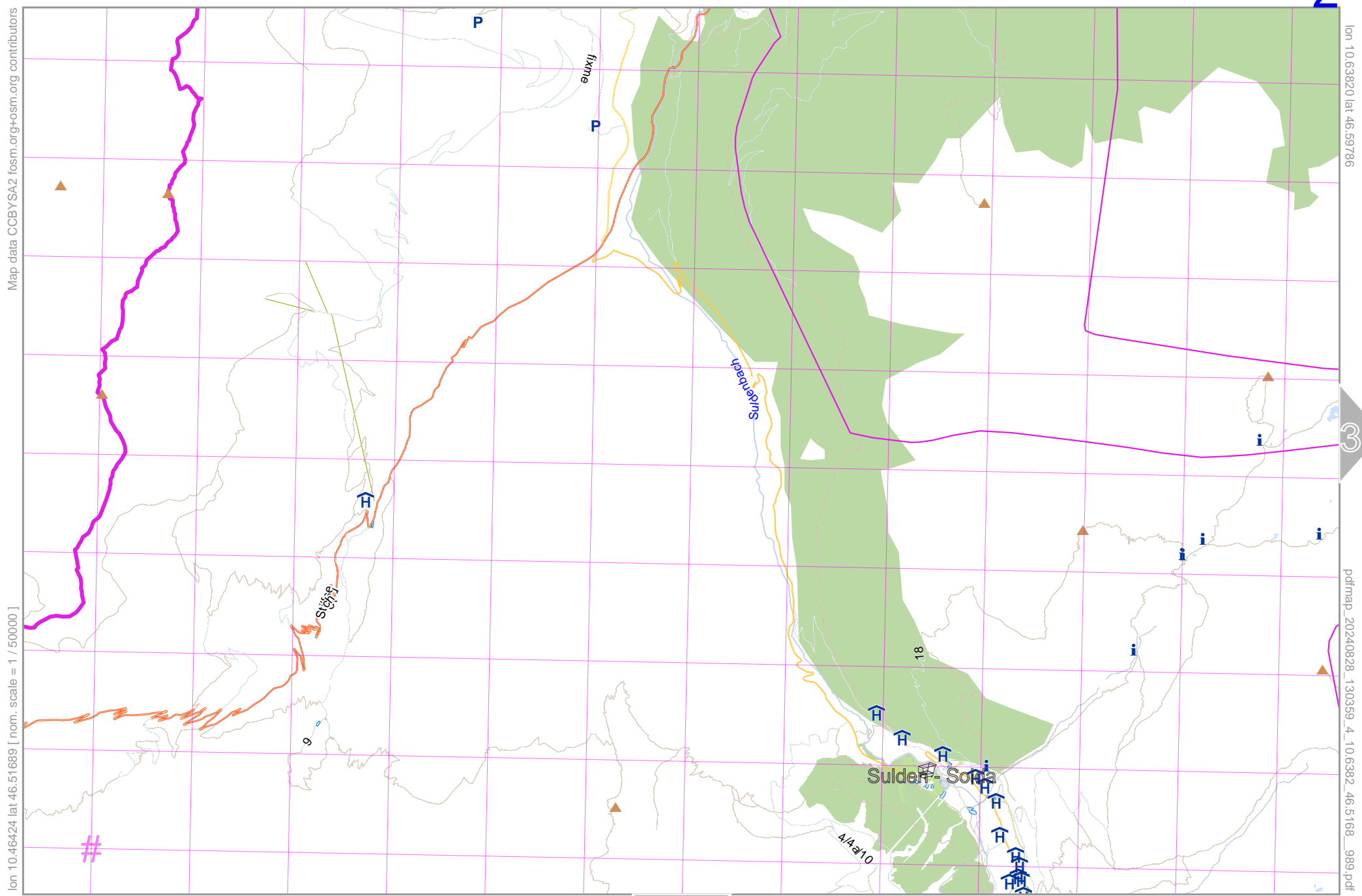


Map data CCBYSA2 fosm.org+osm.org contributors





Map data CCBYSA2 fosc.m.org+osm.org contributors

lon 10.46424 lat 46.51689 [nom. scale = 1 / 50000]

lon 10.63820 lat 46.59786

pdfmap_20240828_130359_4_10.6382_46.5168_989.pdf

UTM: 32 T easting 613.00 km northing 5153.00 km
UTM-Grid-width = 1000m

Map data © CCBYSA2 foscsm.org+osm.org contributors

lon 10.812171 lat 46.59786

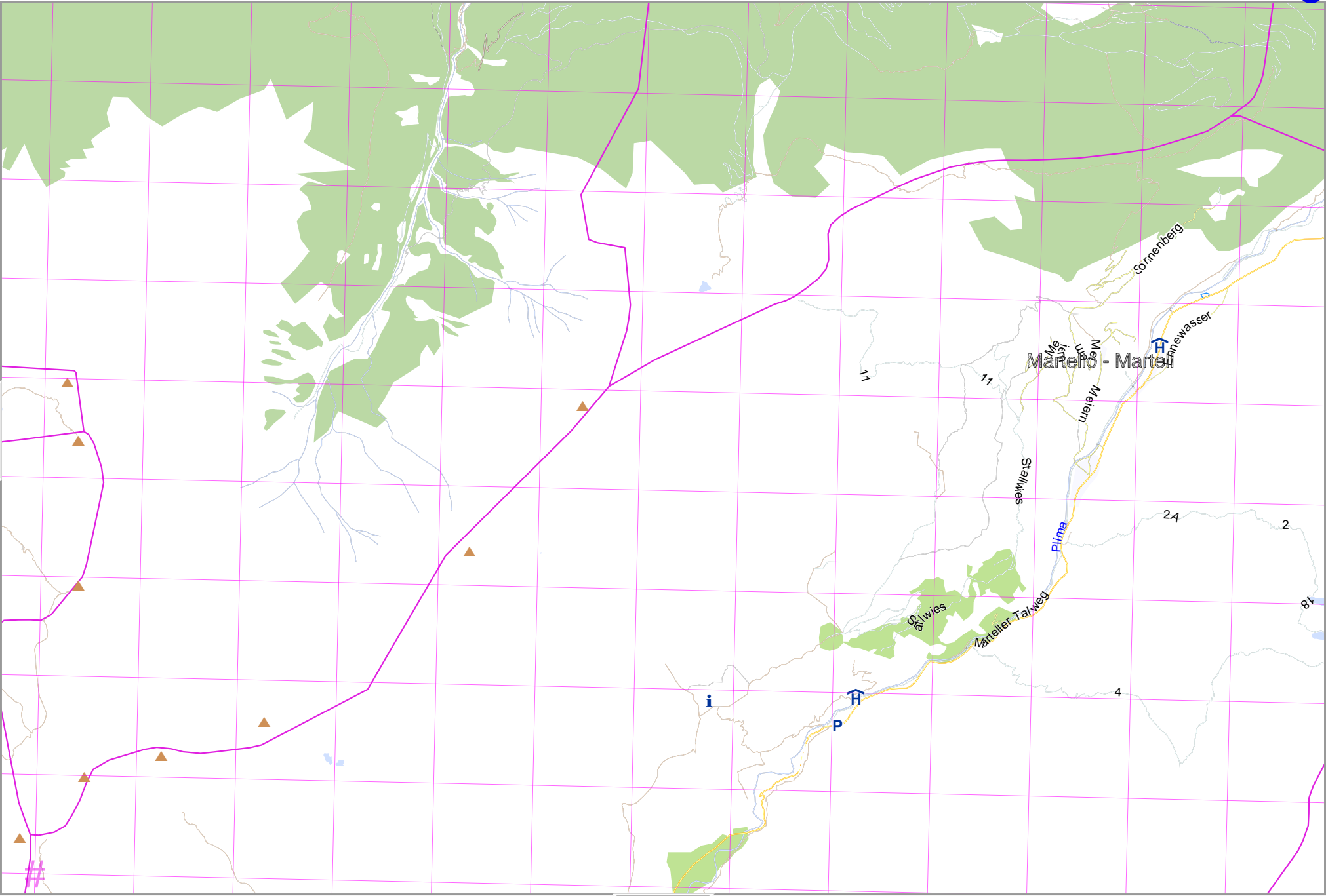
2

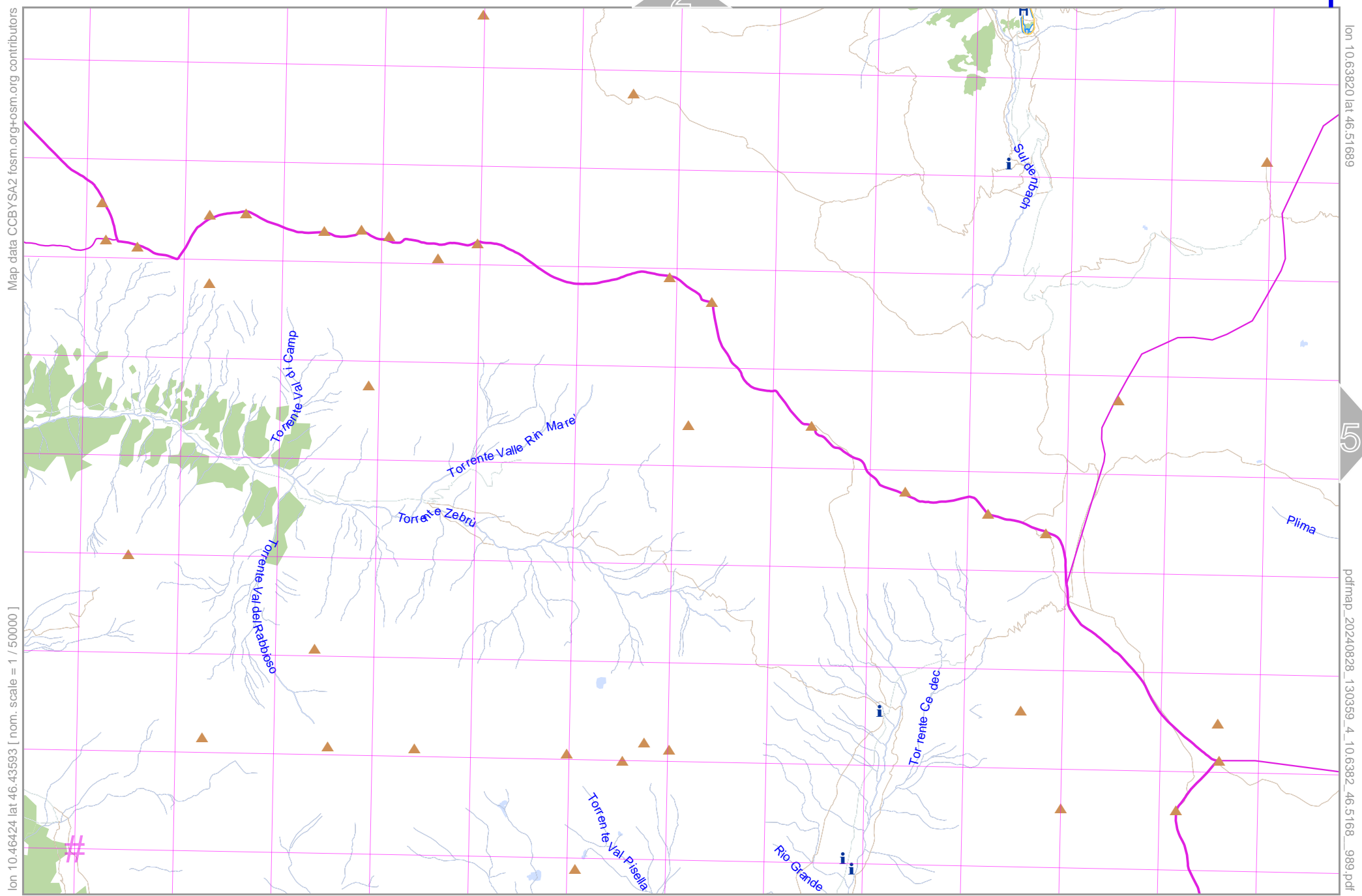
lon 10.63820 lat 46.51689 [nom. scale = 1 / 50000]

pdfmap_20240828_130359_4_10.6382_46.5168_989.pdf

5

UTM: 32 T easting 626.00 km northing 5153.00 km
UTM-Grid-width = 1000m





Map data CCBYSA2 fcs.m.org+osm.org contributors

lon 10.63820 lat 46.51689

pdfmap_20240828_130359_4_10.6382_46.5168_989.pdf

lon 10.46424 lat 46.43593 [nom. scale = 1 / 50000]

UTM: 32 T easting 613.00 km northing 5144.00 km
UTM-Grid-width = 1000m

