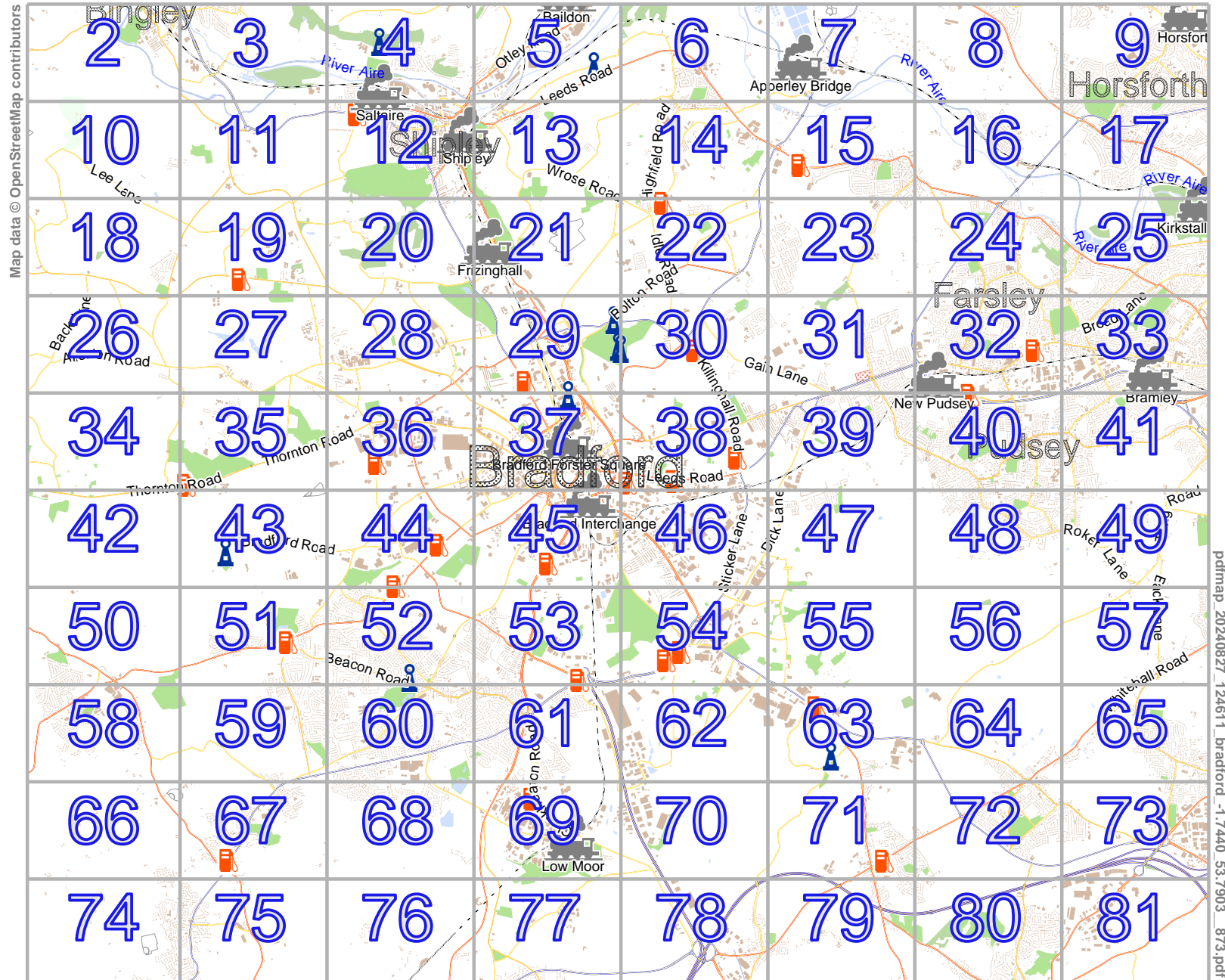


# bradford

lon -1.62589 lat 53.84827



lon -1.86101 lat 53.73305  
[ nom. scale = 1 / 75000 ]

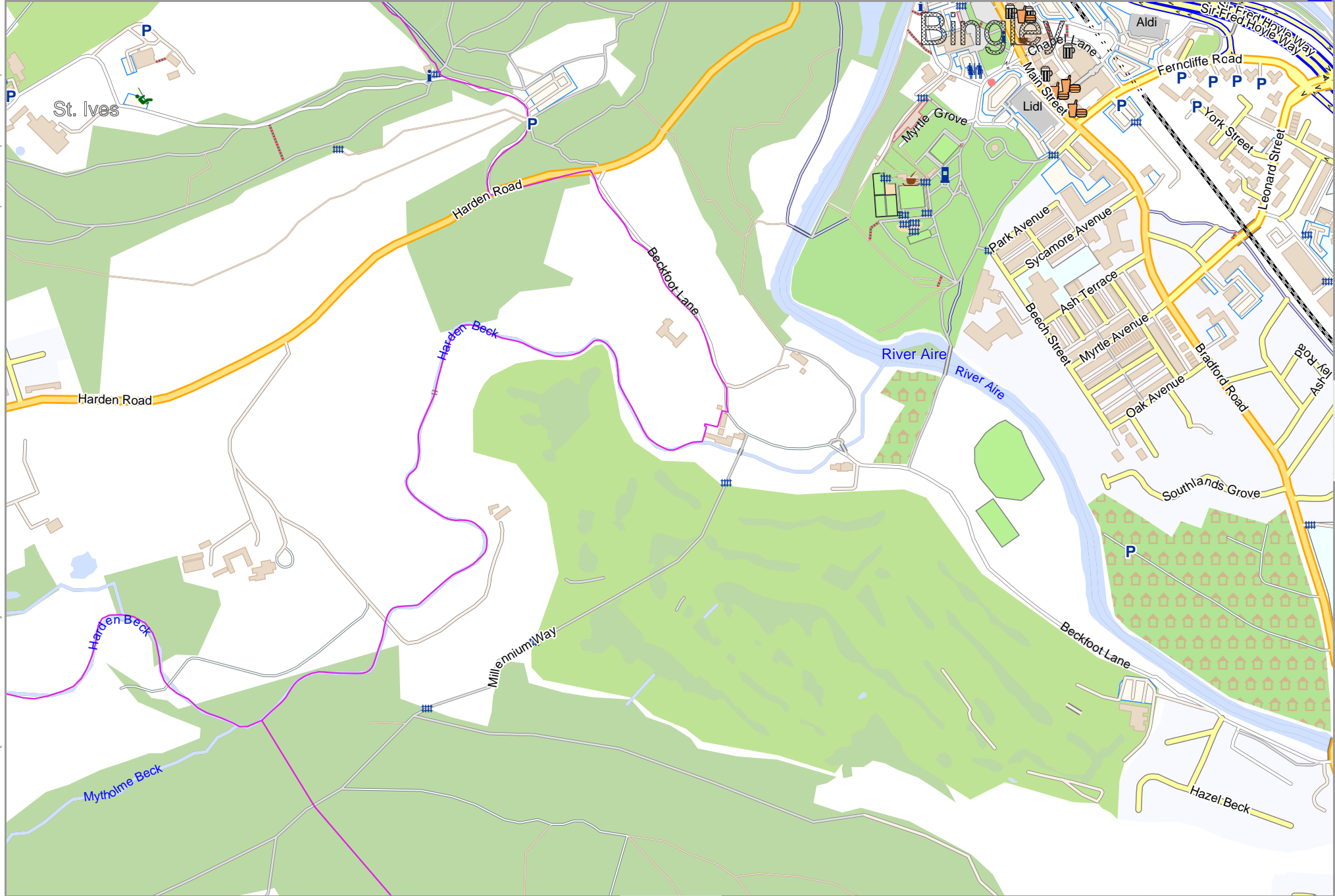
bradford

Map data © OpenStreetMap contributors

lon -1.86101 lat 53.83614 [ nom. scale = 1 / 7500 ]

lon -1.83062 lat 53.94827

pdfmap\_20240827\_124611\_bradford\_-1.7440\_53.7903\_873.pdf



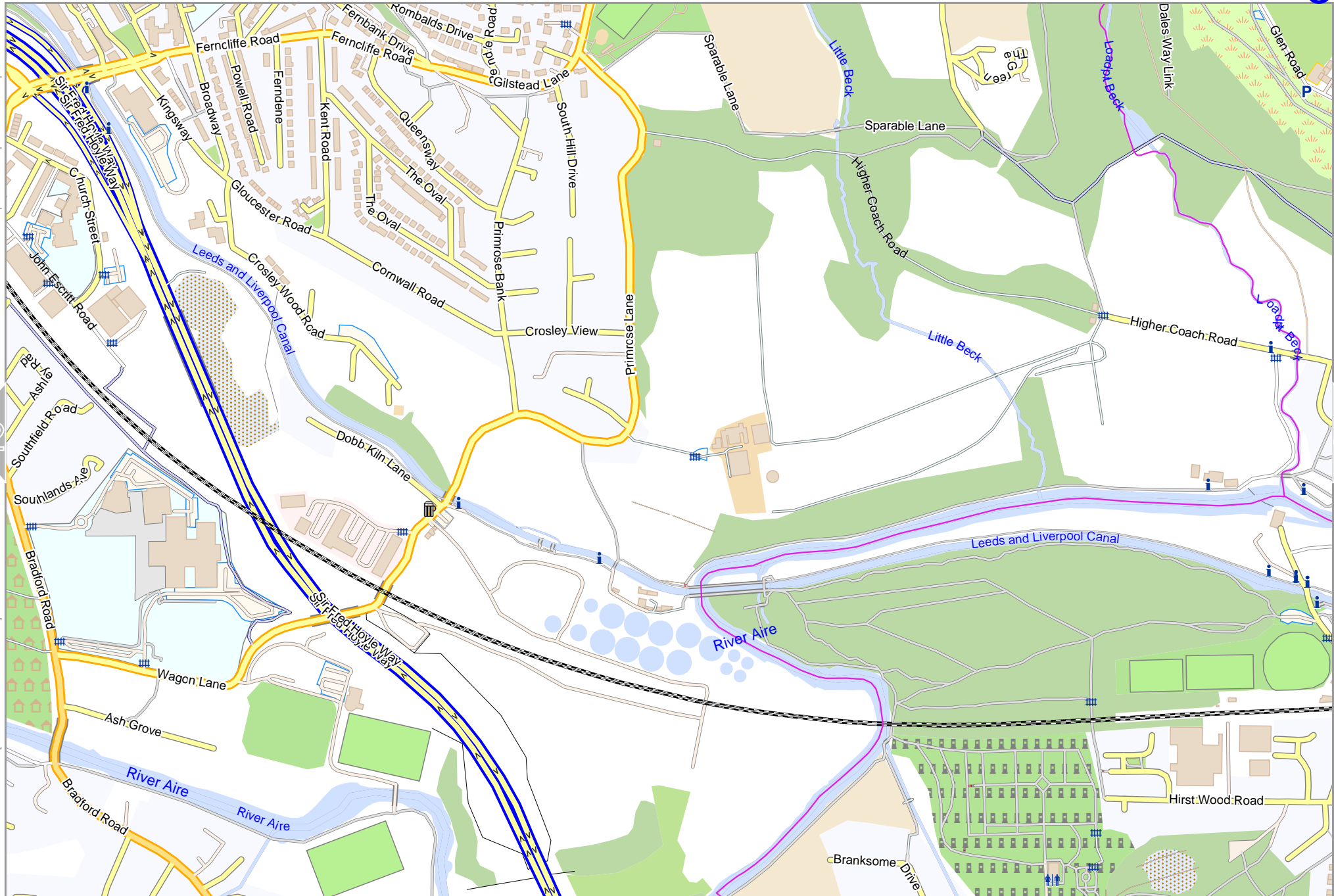
# bradford

Map data © OpenStreetMap contributors

lon -1.83176 lat 53.83614 [ nom. scale = 1 / 7500 ]

lon -1.80137 lat 53.84827

pdfmap\_20240827\_124611\_bradford\_-1.7440\_53.7903\_873.pdf



bradford

Map data © OpenStreetMap contributors

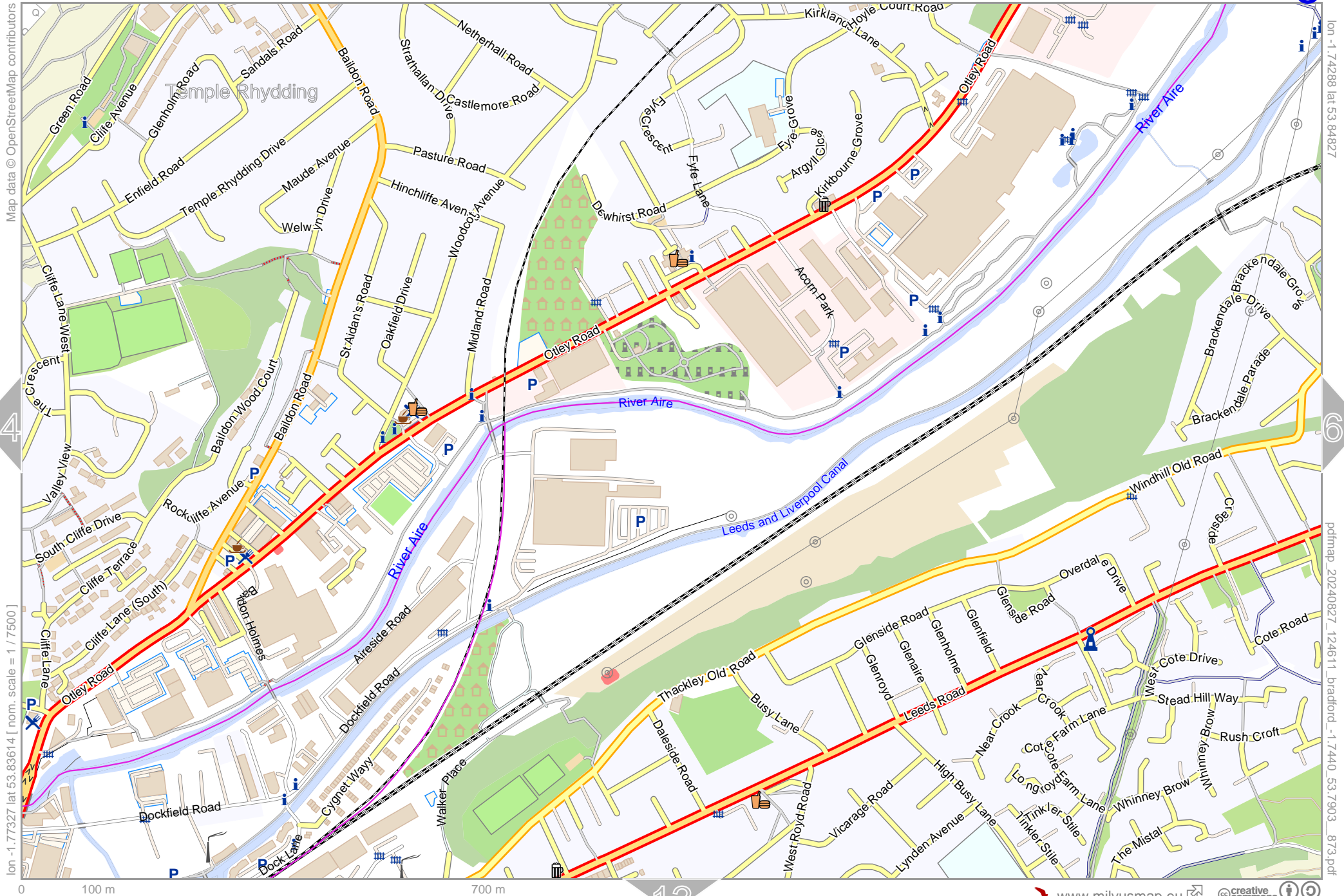
lon -1.80251 lat 53.83614 [ nom. scale = 1/7500 ]

lon -1.77213 lat 53.84827

pdfmap\_20240827\_124611\_bradford\_-1.7440\_53.7903\_873.pdf



0 100 m 700 m



Map data © OpenStreetMap contributors

lon -1.77327 lat 53.83614 [ nom. scale = 1 / 7500 ]

lon -1.74288 lat 53.84827

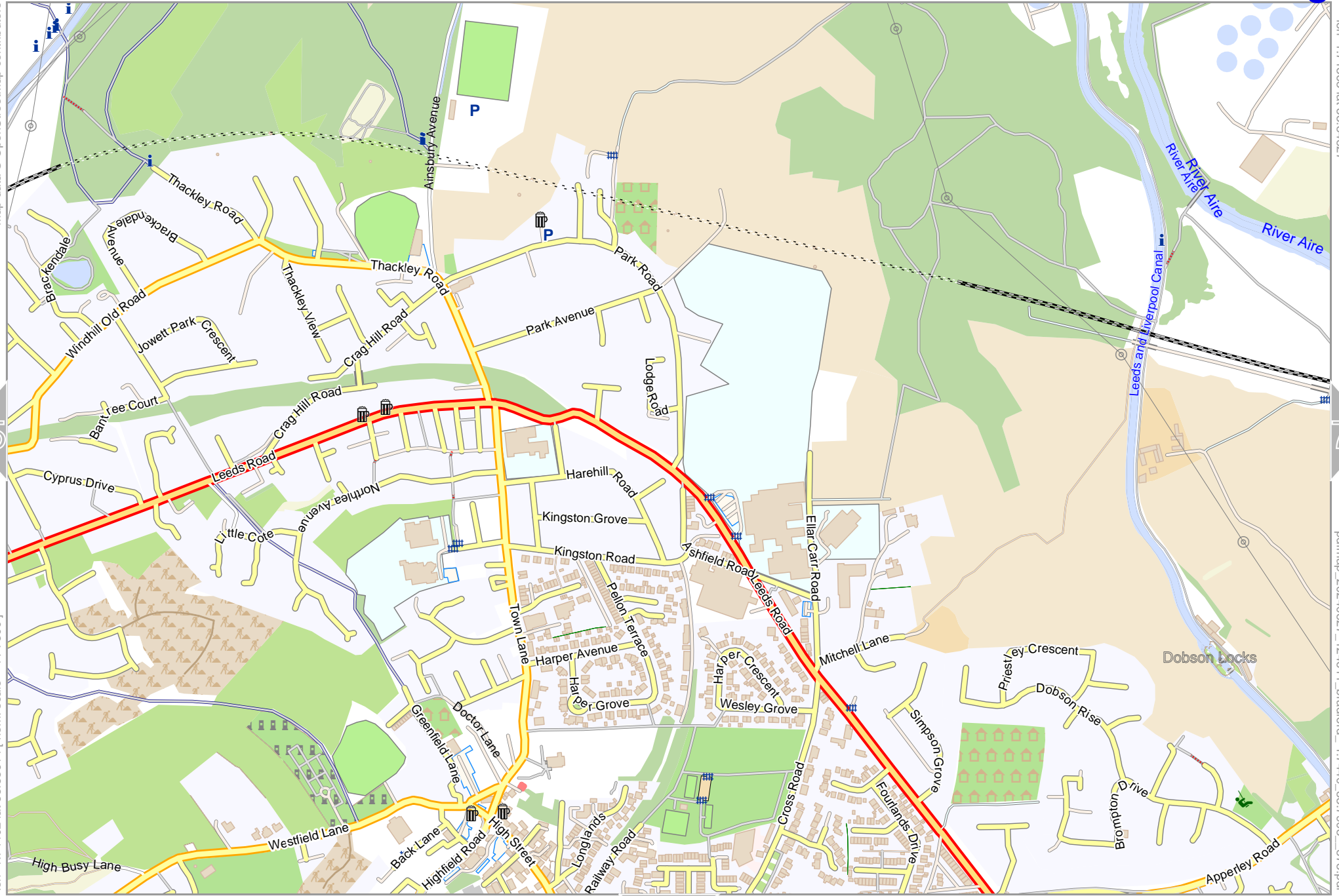
pdfmap\_20240827\_124611\_bradford\_-1.7440\_53.7903\_873.pdf

Map data © OpenStreetMap contributors

lon -1.74402 lat 53.83614 [ nom. scale = 1 / 7500 ]

lon -1.71363 lat 53.84827

pdfmap\_20240827\_124611\_bradford\_-1.7440\_53.7903\_873.pdf



0 100 m 700 m



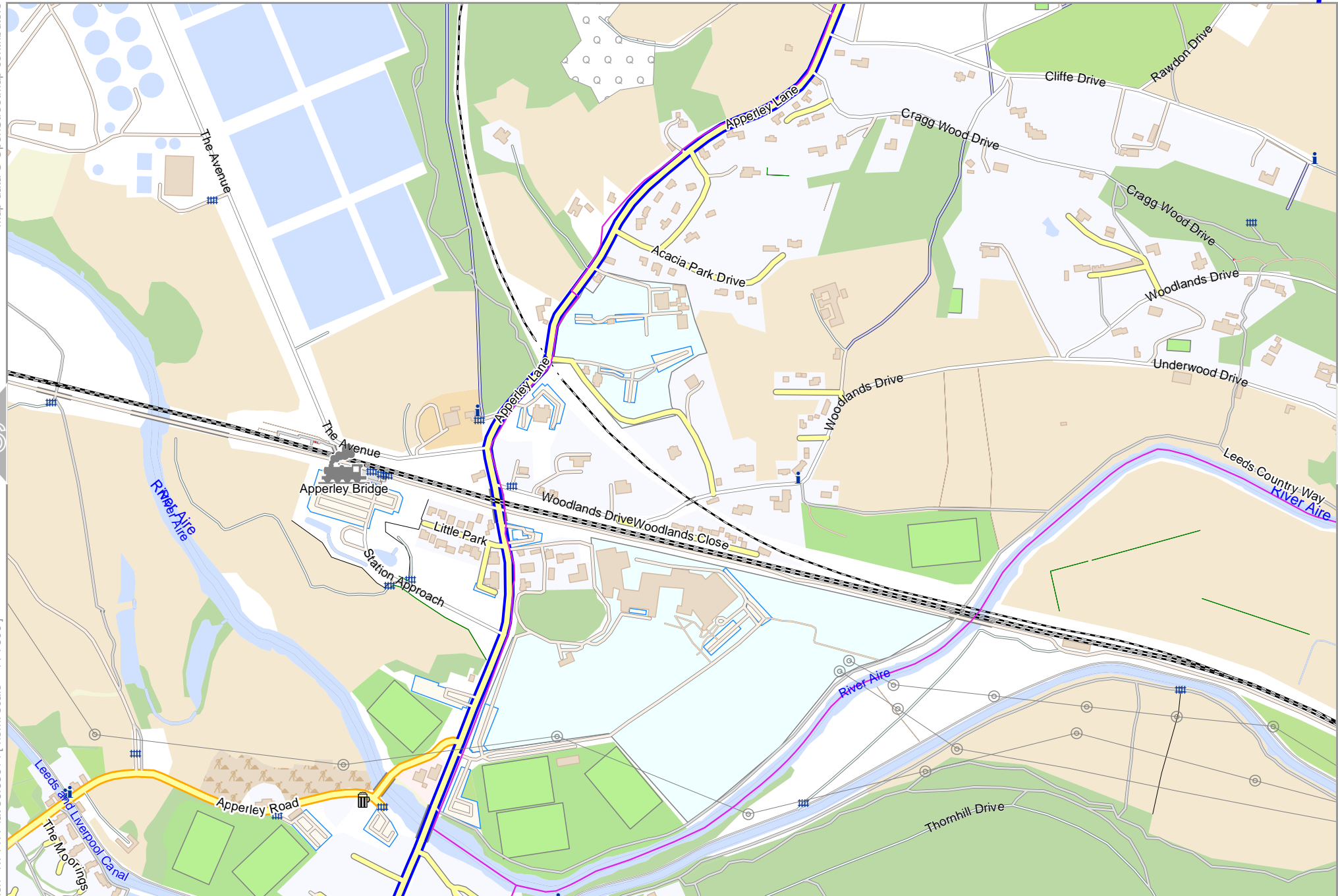
# bradford

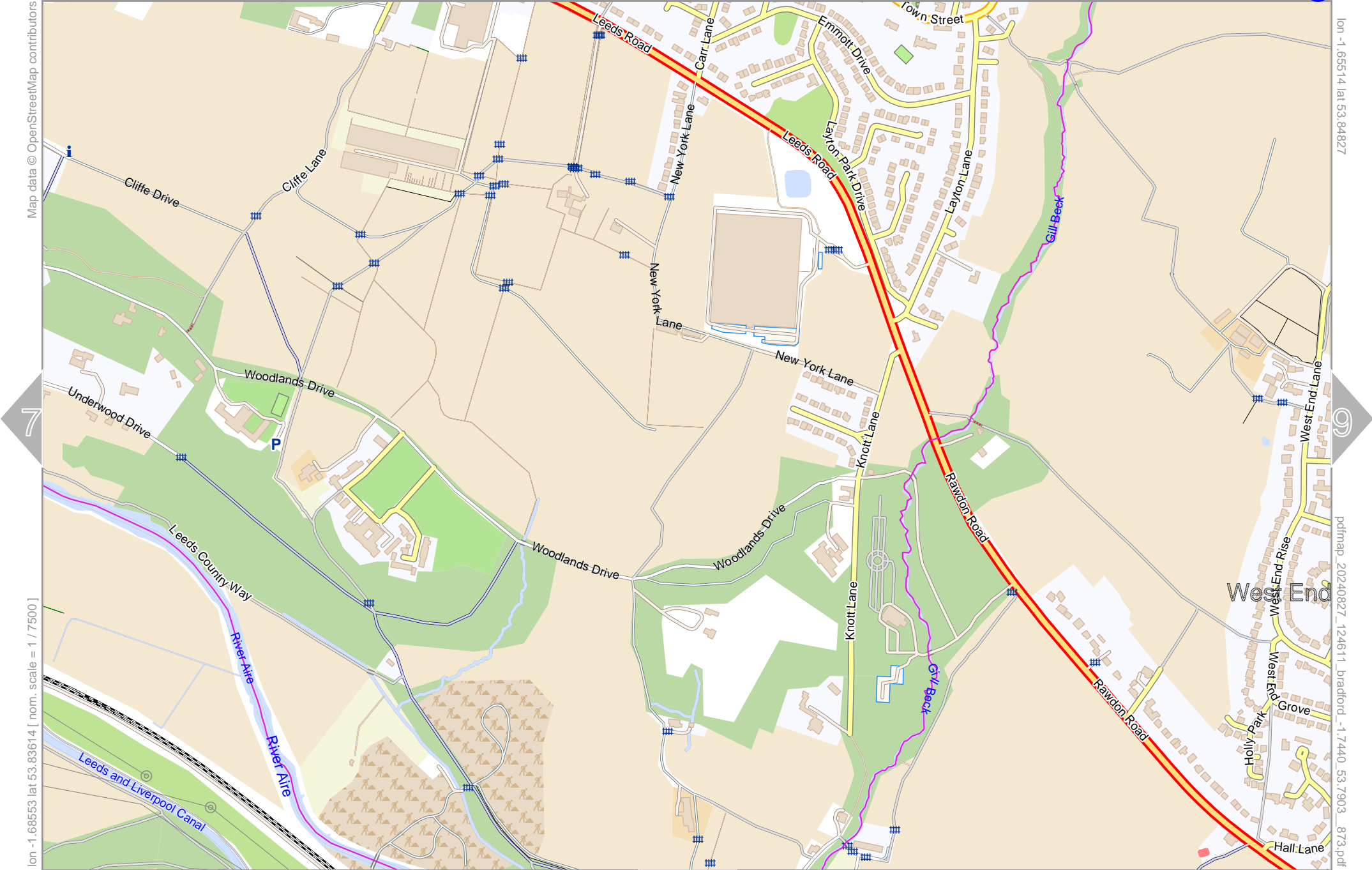
Map data © OpenStreetMap contributors

lon -1.68439 lat 53.84827

pdfmap\_20240827\_124611\_bradford\_-1.7440\_53.7903\_873.pdf

lon -1.71477 lat 53.83614 [ nom. scale = 1 / 7500 ]

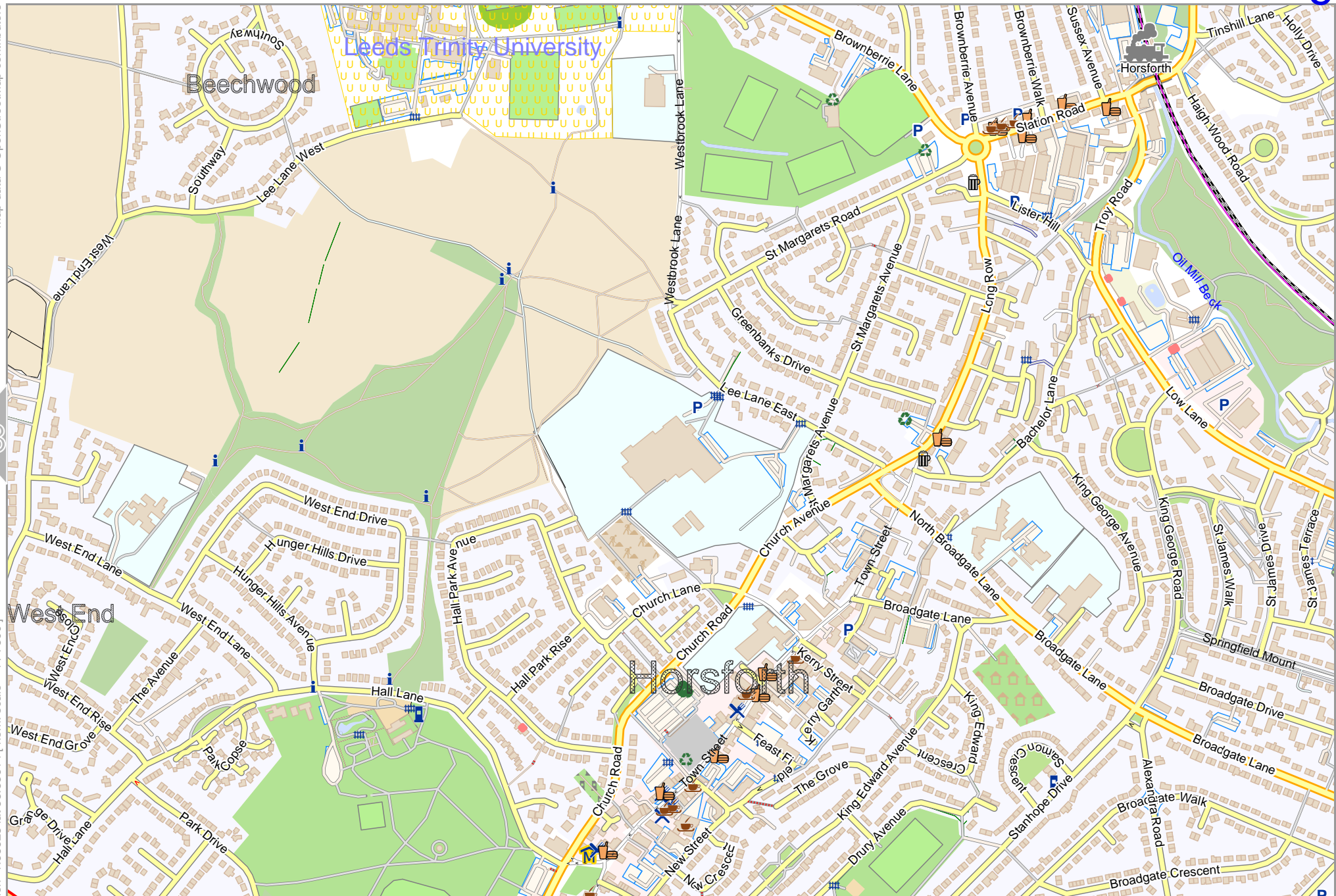






Map data © OpenStreetMap contributors

lon -1.65628 lat 53.83614 [ nom. scale = 1 / 7500 ]

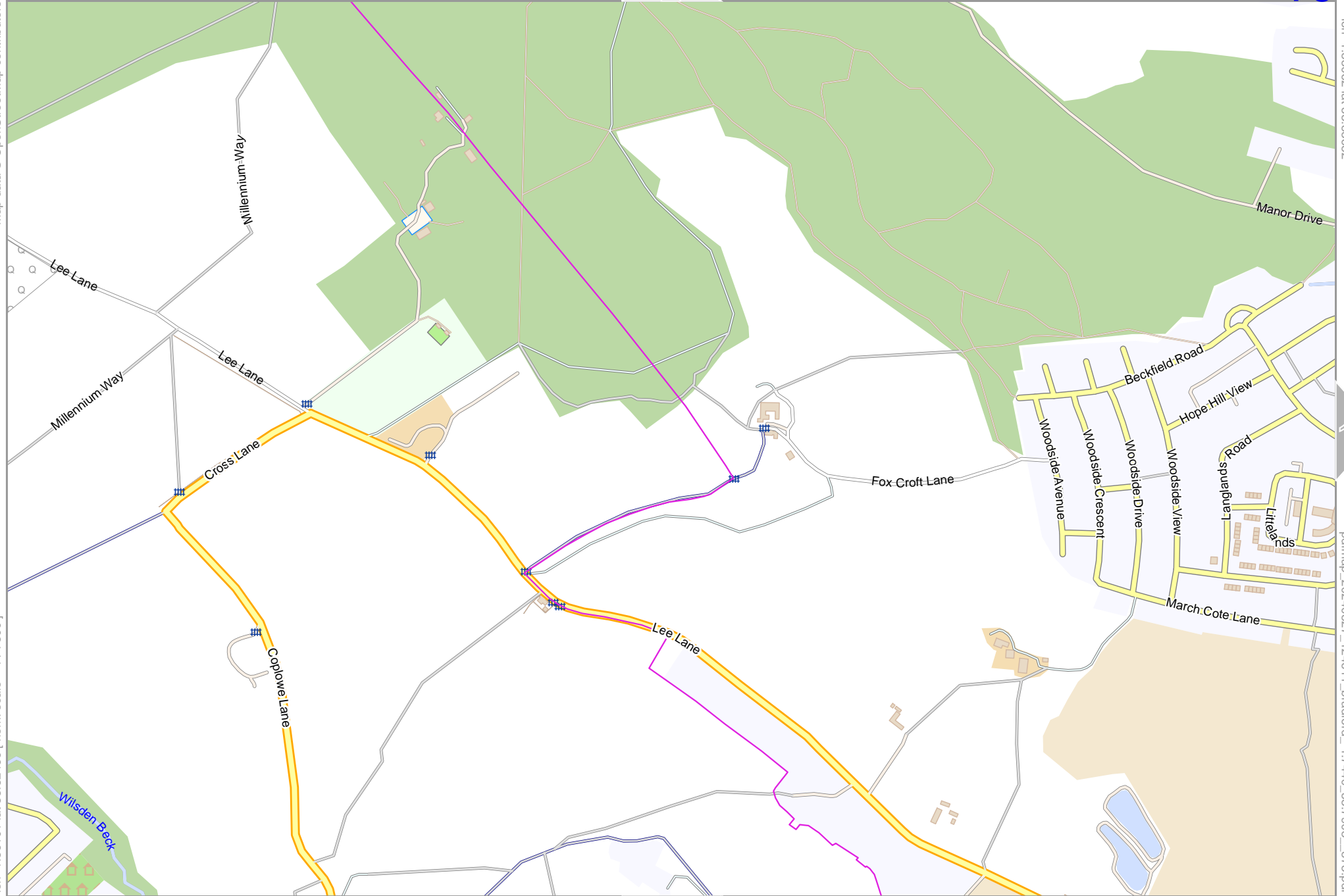


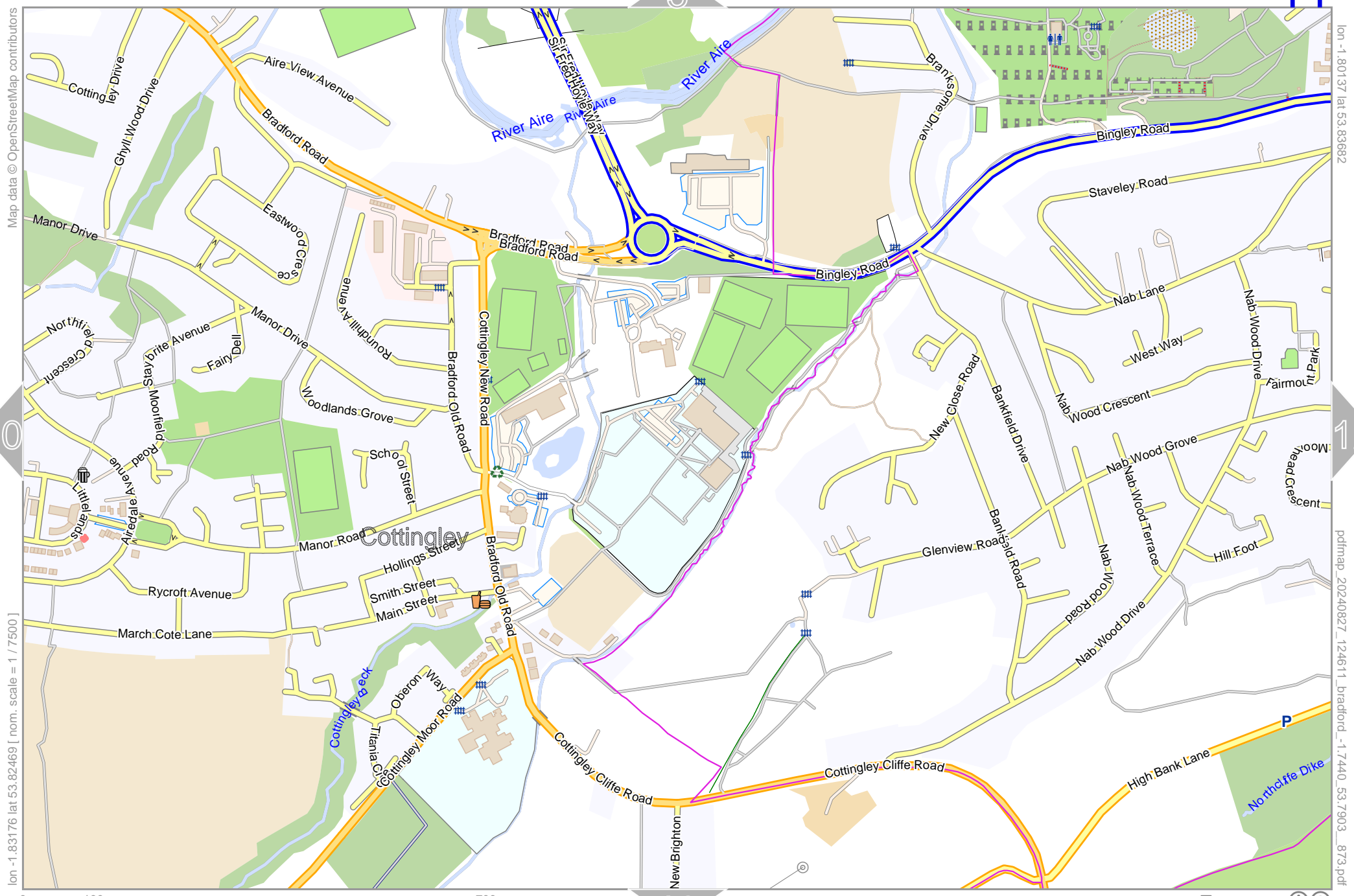
lon -1.62589 lat 53.94827

pdfmap\_20240827\_124611\_bradford\_-1.7440\_53.7903\_873.pdf

0 100 m 700 m







Map data © OpenStreetMap contributors

lon -1.80137 lat 53.83682

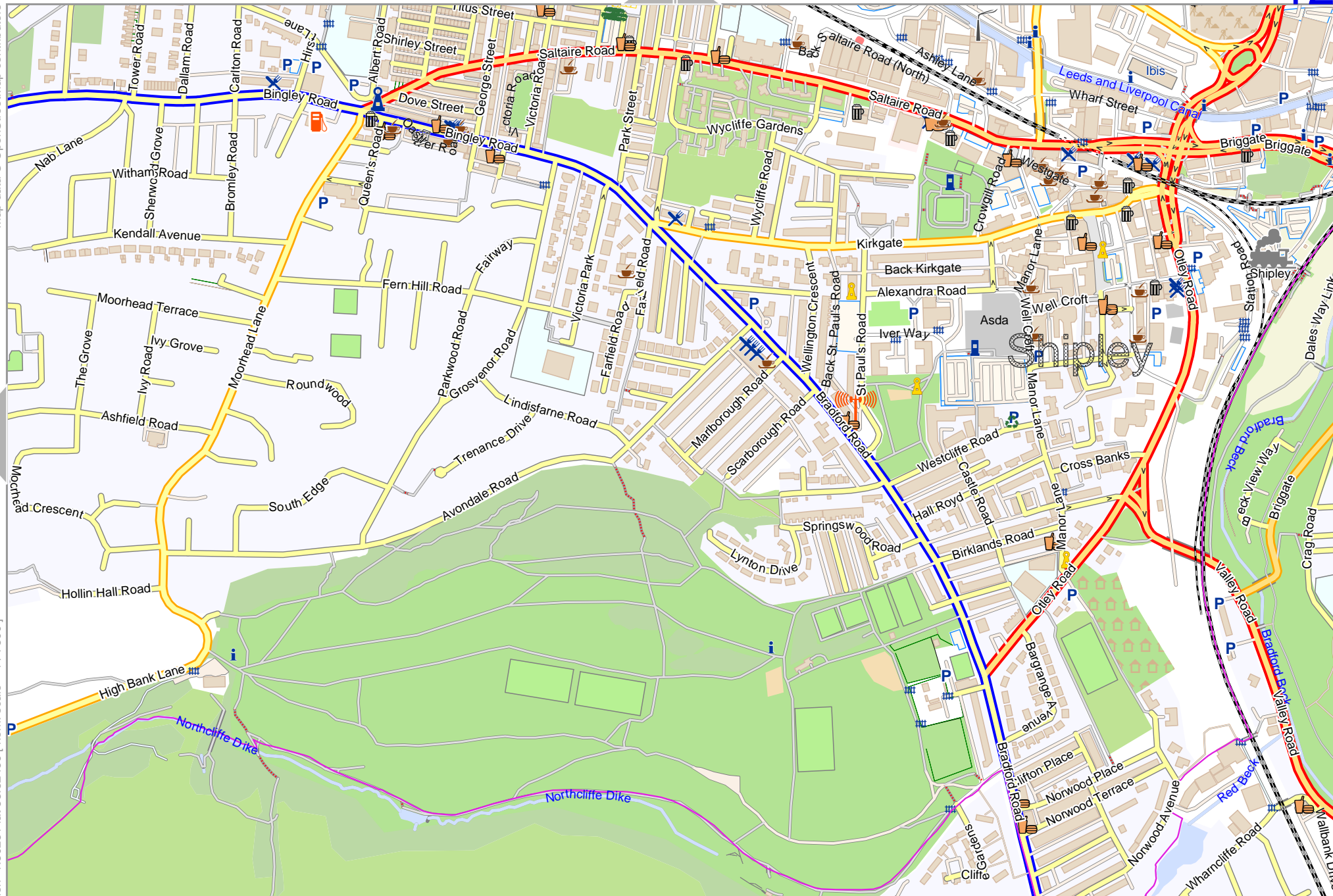
lon -1.83176 lat 53.82469 [ nom. scale = 1 / 7500 ]

pdfmap\_20240827\_124611\_bradford\_-1.7440\_53.7903\_873.pdf

0 100 m 700 m

Map data © OpenStreetMap contributors

lon -1.80251, lat 53.82469 [ nom. scale = 1 / 7500 ]



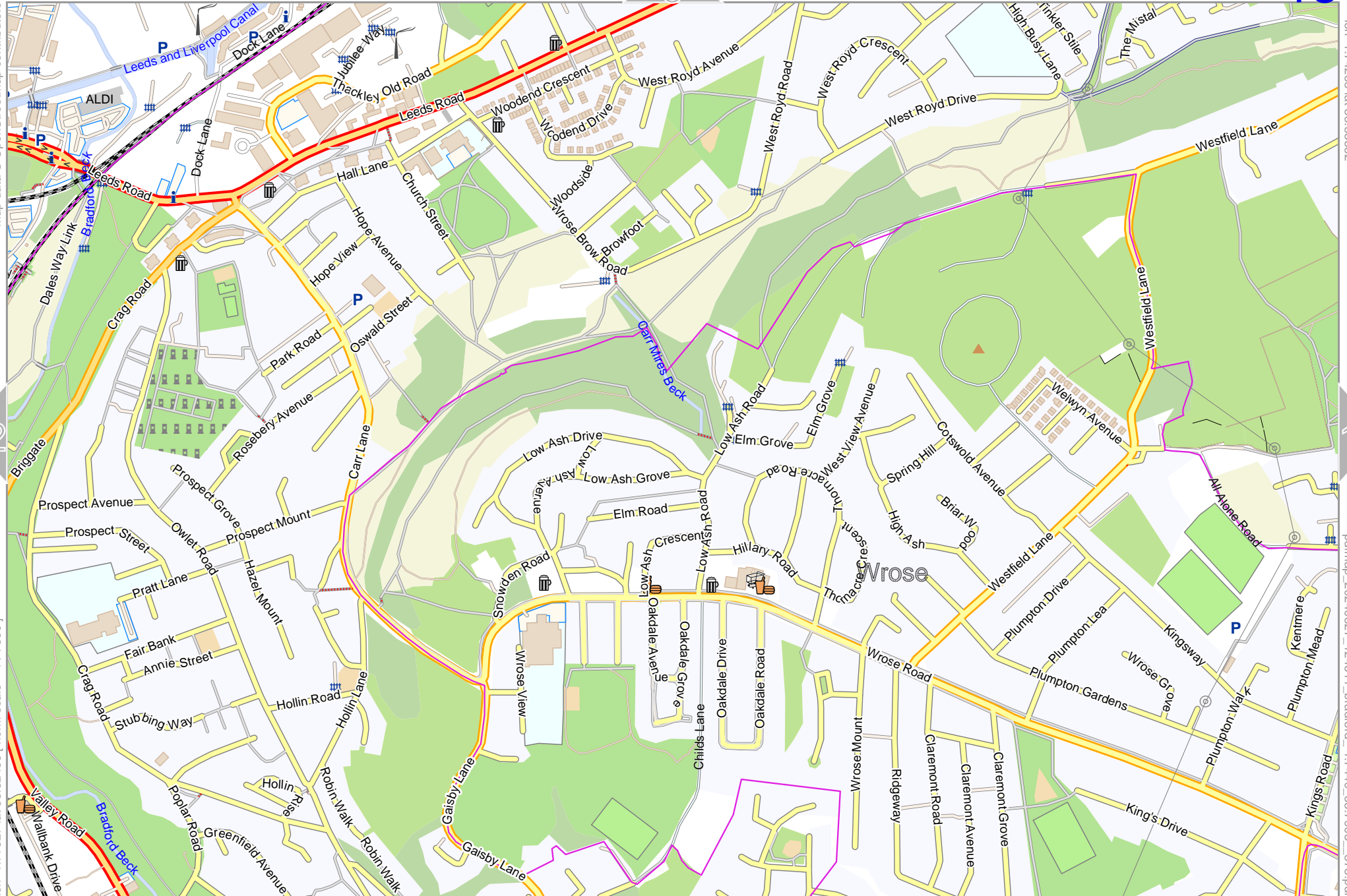
lon -1.77213, lat 53.83682

pdfmap\_20240827\_124611\_bradford\_-1.7440\_53.7903\_873.pdf

0 100 m 700 m

Map data © OpenStreetMap contributors

lon -1.77327 lat 53.82469 [ nom. scale = 1 / 7500 ]

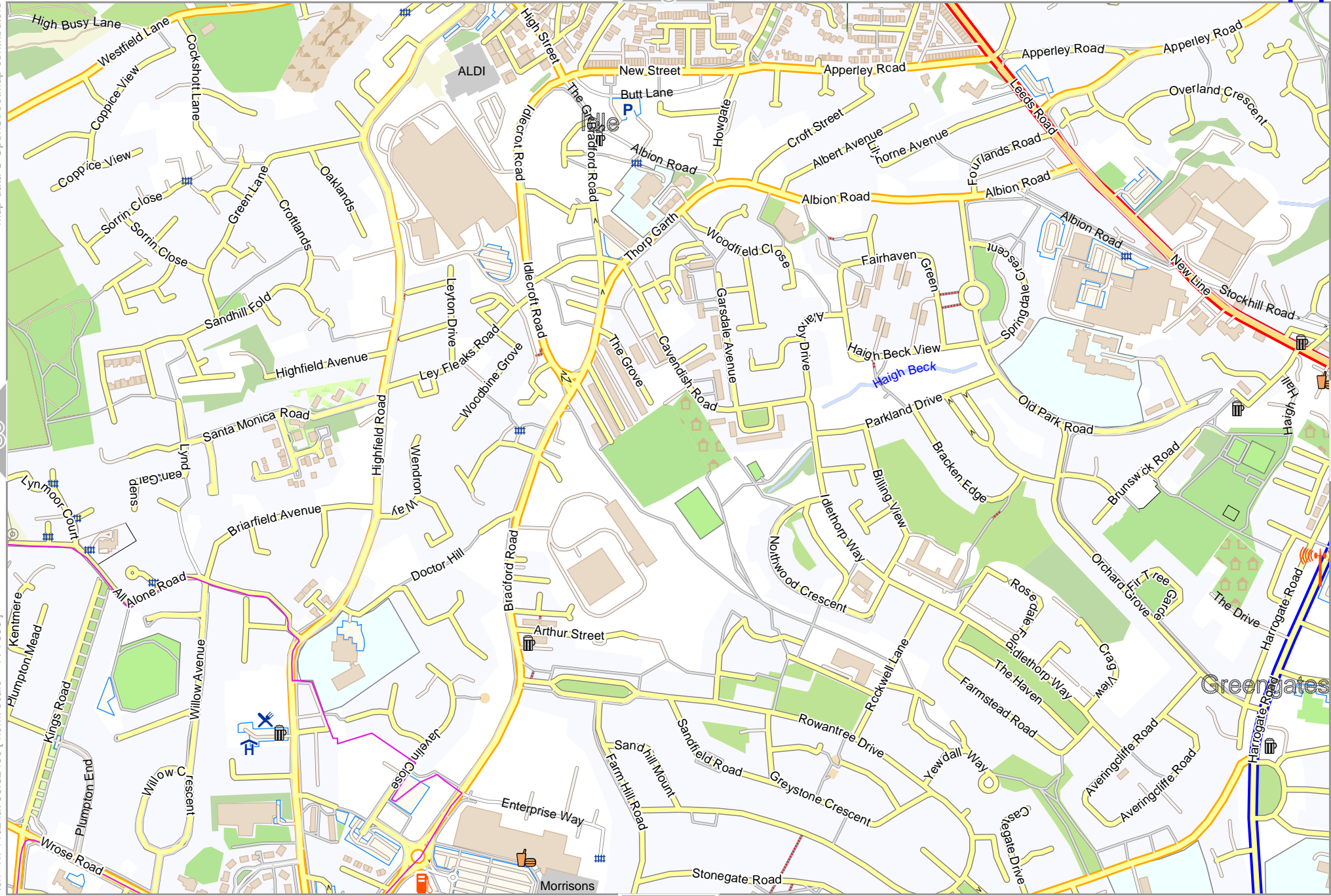


lon -1.74288 lat 53.83682

pdfmap\_20240827\_124611\_bradford\_-1.77440\_53.7903\_873.pdf

Map data © OpenStreetMap contributors

lon -1.74402 lat 53.82469 [ nom. scale = 1 / 7500 ]



lon -1.71363 lat 53.83682

pdfmap\_20240827\_124611\_bradford\_-1.7440\_53.7903\_873.pdf

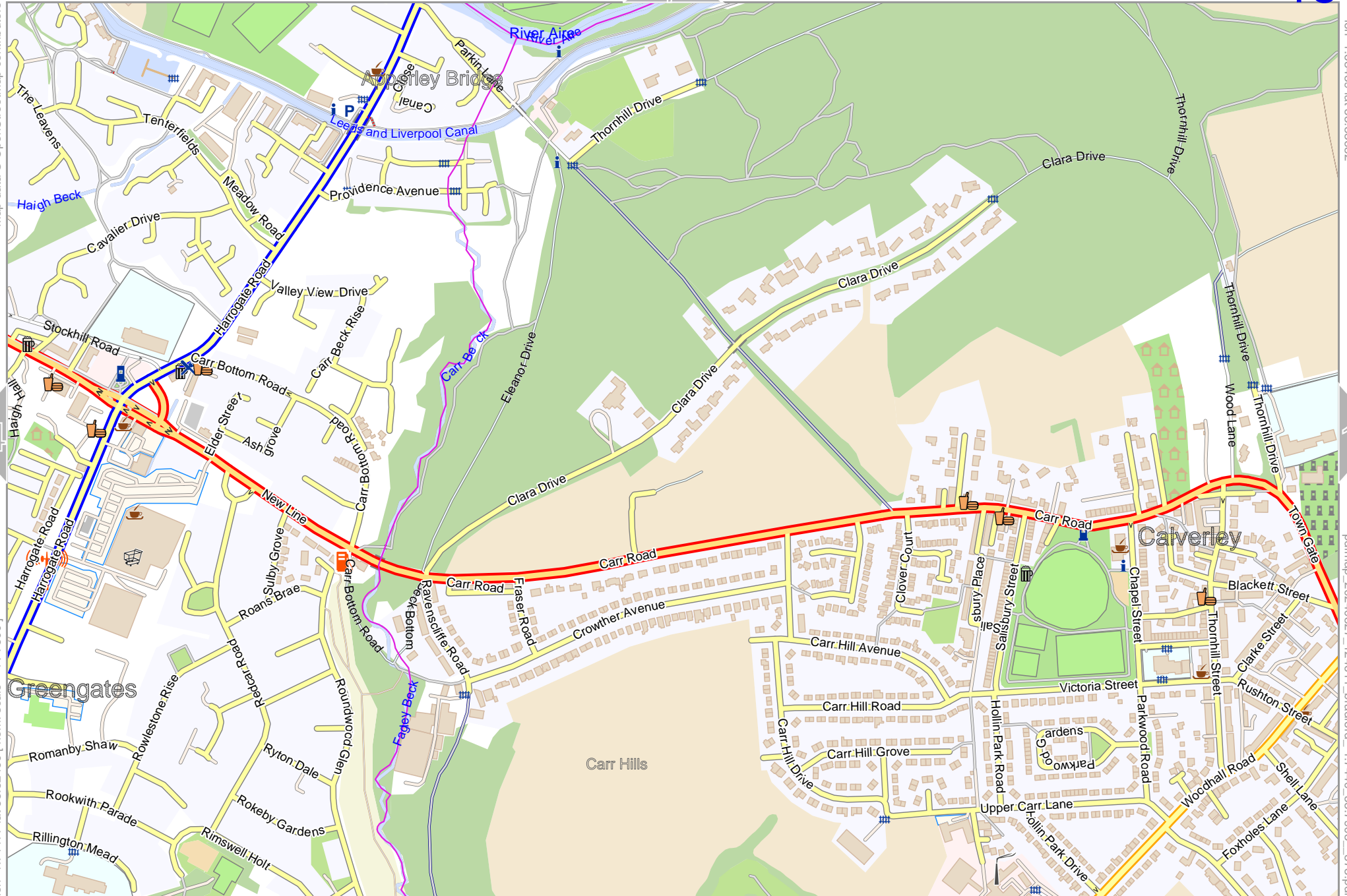
0 100 m 700 m

Map data © OpenStreetMap contributors

lon -1.71477 lat 53.82469 [ nom. scale = 1 / 7500 ]

lon -1.68439 lat 53.83682

pdfmap\_20240827\_124611\_bradford\_-1.7440\_53.7903\_873.pdf



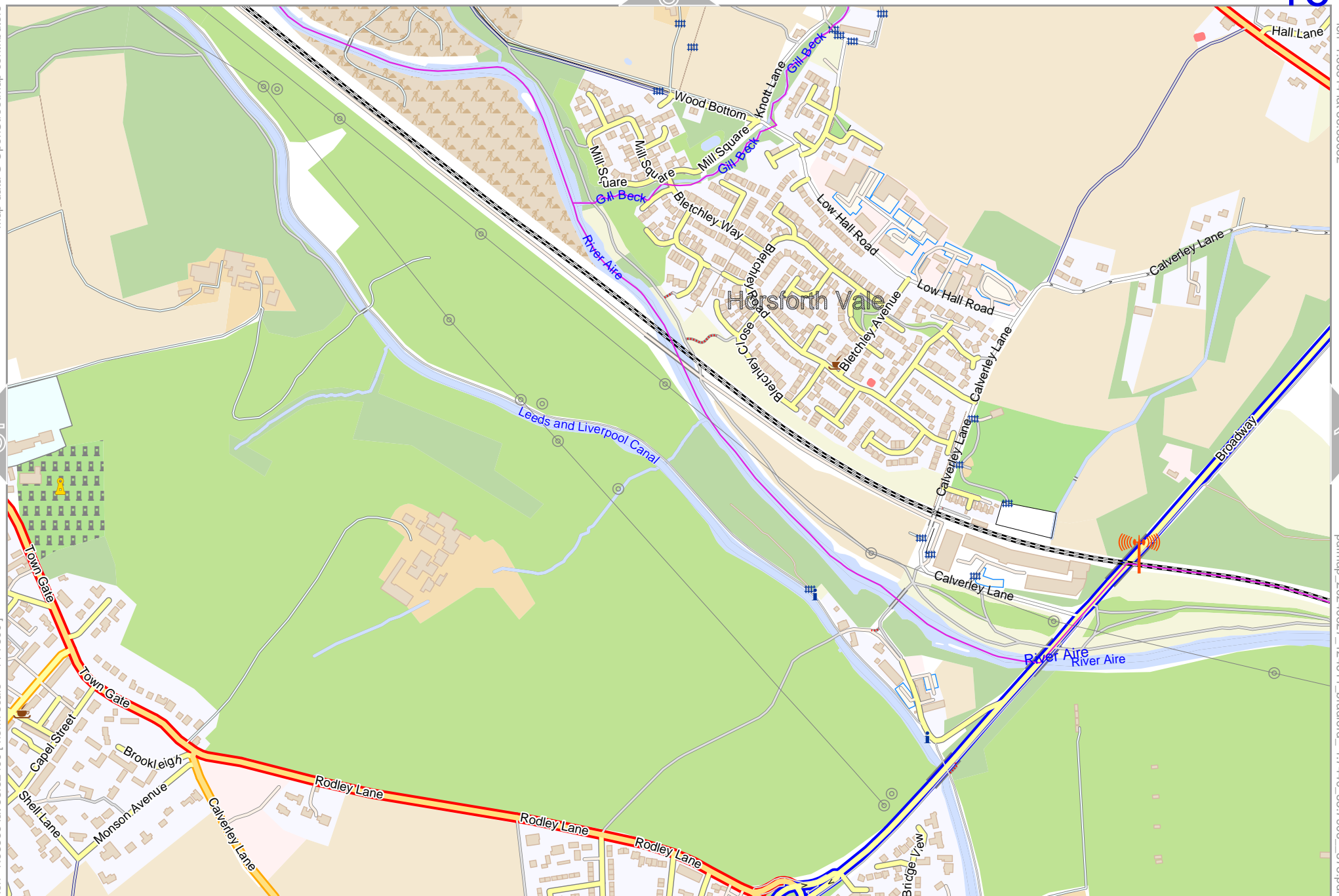
0 100 m 700 m

Map data © OpenStreetMap contributors

lon -1.68553 lat 53.82469 [ nom. scale = 1 / 7500 ]

lon -1.68514 lat 53.83682

pdfmap\_20240827\_124611\_bradford\_-1.7440\_53.7903\_873.pdf

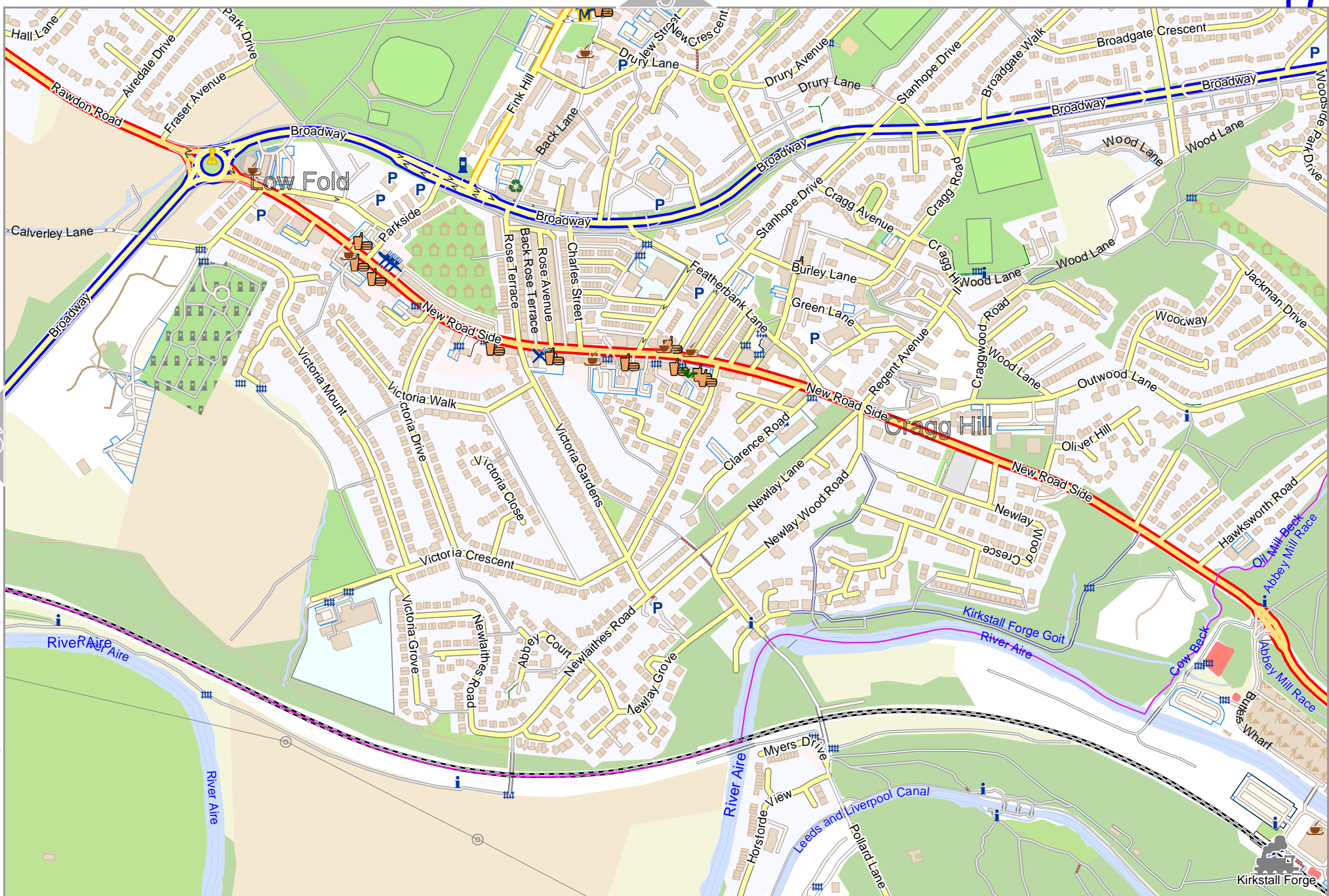


0 100 m 700 m



Map data © OpenStreetMap contributors

lon -1.65628 lat 53.82469 [ nom. scale = 1 / 7500 ]



lon -1.62989 lat 53.83682 pdfmap\_20240827\_124611\_bradford\_-1.7440\_53.7903\_873.pdf

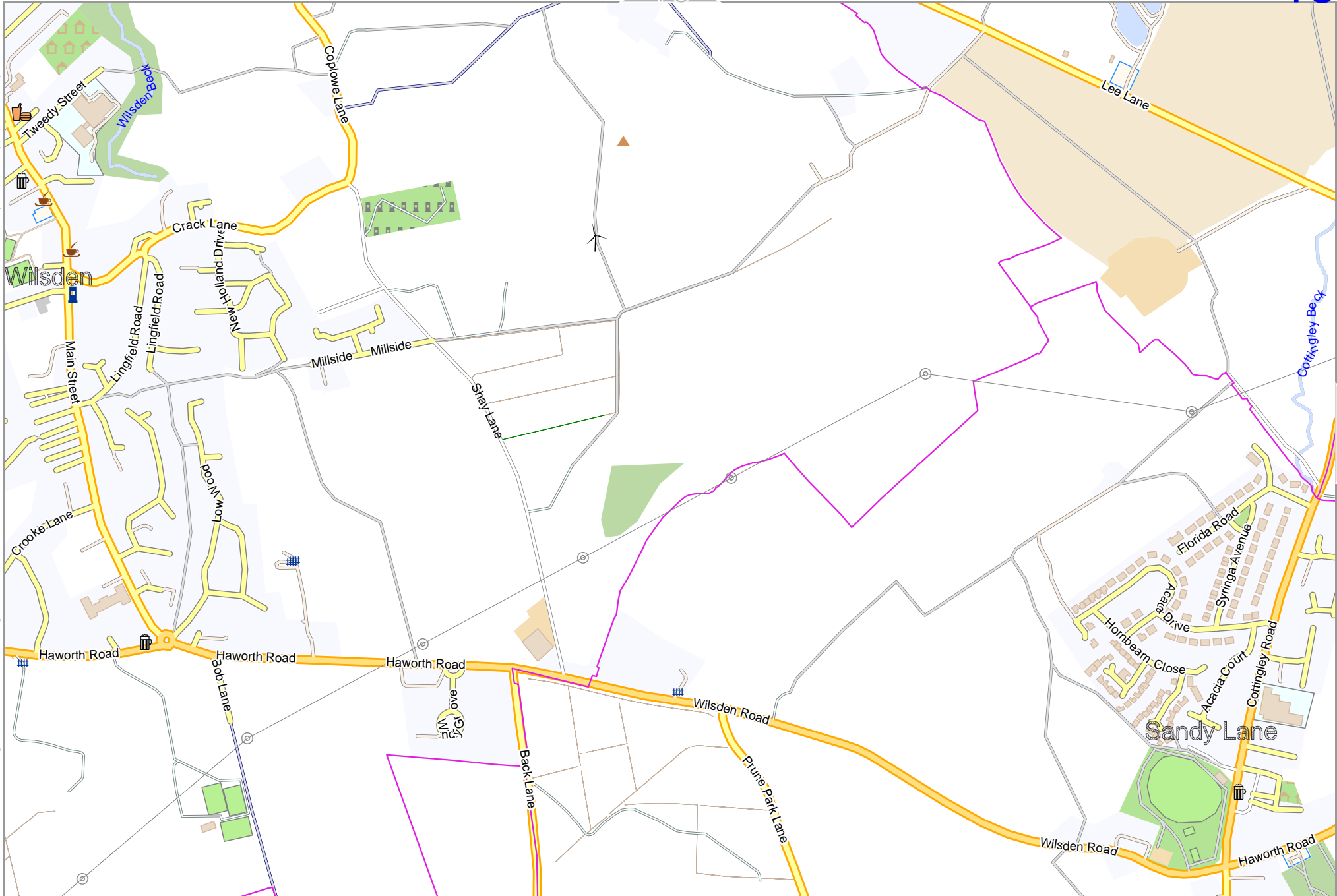
# bradford

Map data © OpenStreetMap contributors

lon -1.86101 lat 53.81323 [ nom. scale = 1 / 7500 ]

lon -1.83062 lat 53.82536

pdfmap\_20240827\_124611\_bradford\_-1.7440\_53.7903\_873.pdf



0 100 m 700 m

Map data © OpenStreetMap contributors

lon -1.83176 lat 53.81323 [ nom. scale = 1 / 7500 ]

lon -1.80137 lat 53.82536

pdfmap\_20240827\_124611\_bradford\_-1.7440\_53.7903\_873.pdf



0 100 m 700 m

Map data © OpenStreetMap contributors

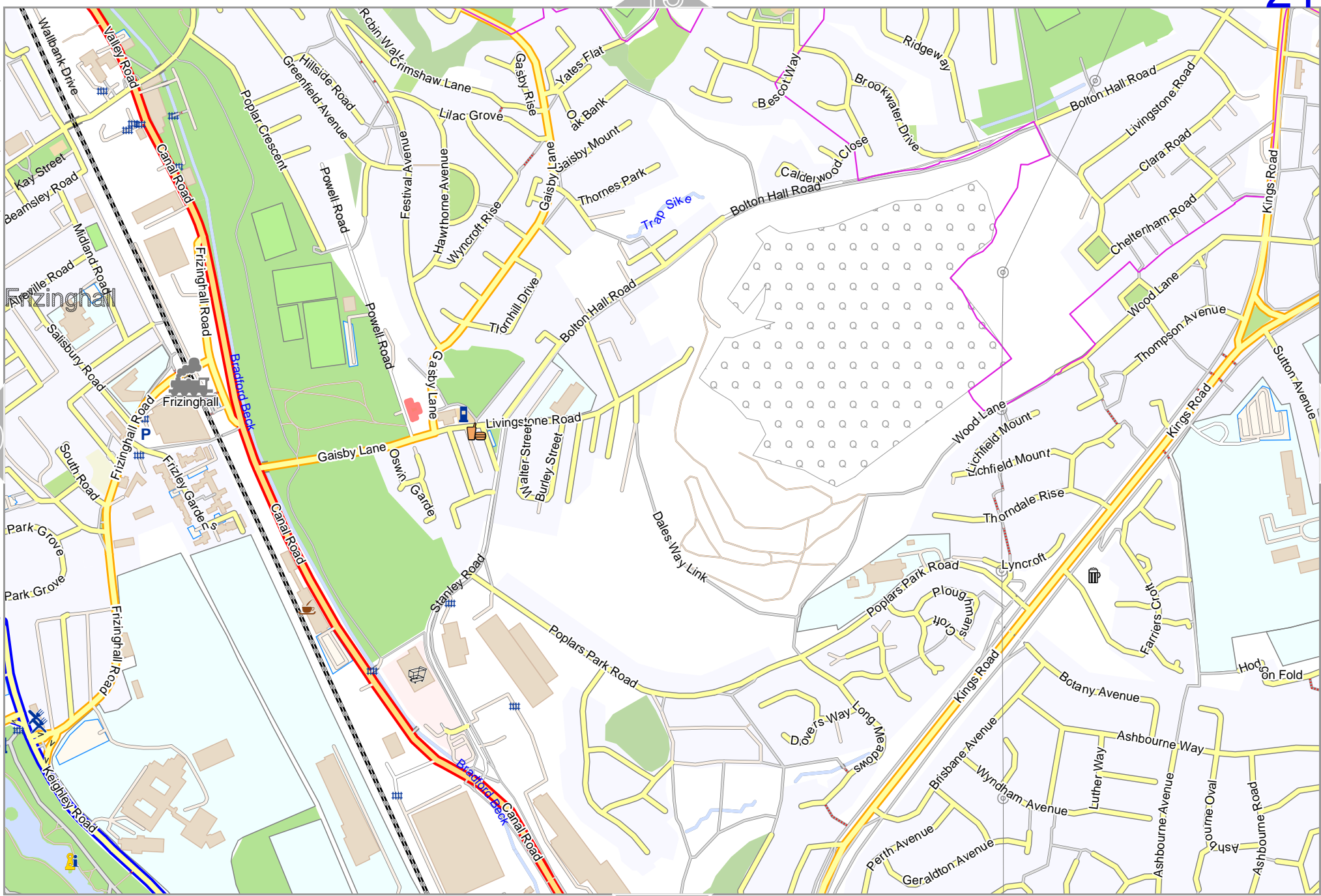
lon -1.80251 lat 53.81323 [ nom. scale = 1 / 7500 ]



0 100 m 700 m

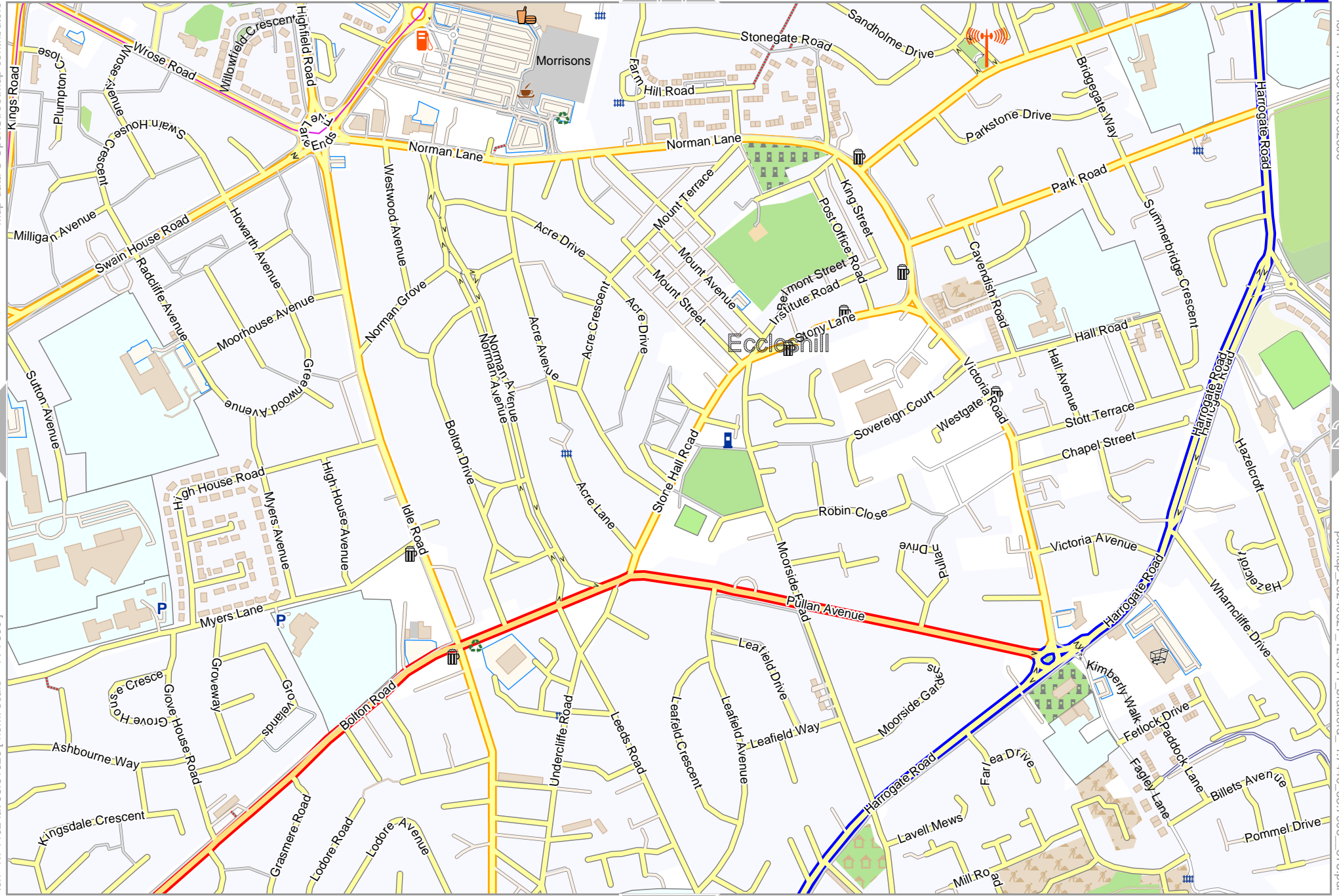
lon -1.77213 lat 53.82536

pdfmap\_20240827\_124611\_bradford\_-1.7440\_53.7903\_873.pdf



Map data © OpenStreetMap contributors

lon -1.74402 lat 53.81323 [ nom. scale = 1 / 7500 ]



21

23

14

30

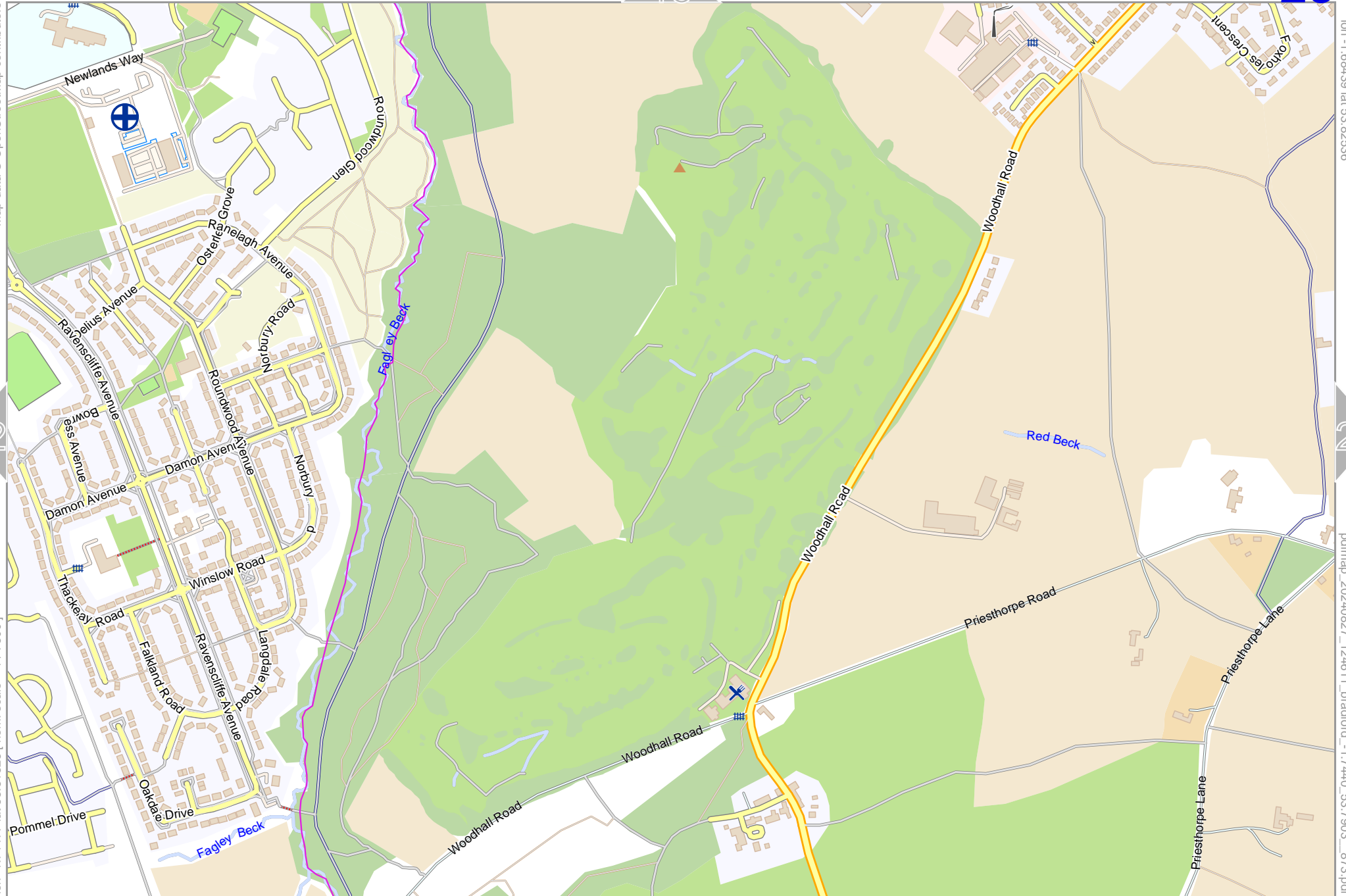
0 100 m 700 m

lon -1.71363 lat 53.82536

pdfmap\_20240827\_124611\_bradford\_-1.7440\_53.7903\_873.pdf

Map data © OpenStreetMap contributors

lon -1.71477 lat 53.81323 [ nom. scale = 1 / 7500 ]



lon -1.69439 lat 53.82536

pdfmap\_20240827\_124611\_bradford\_-1.71440\_53.7903\_873.pdf

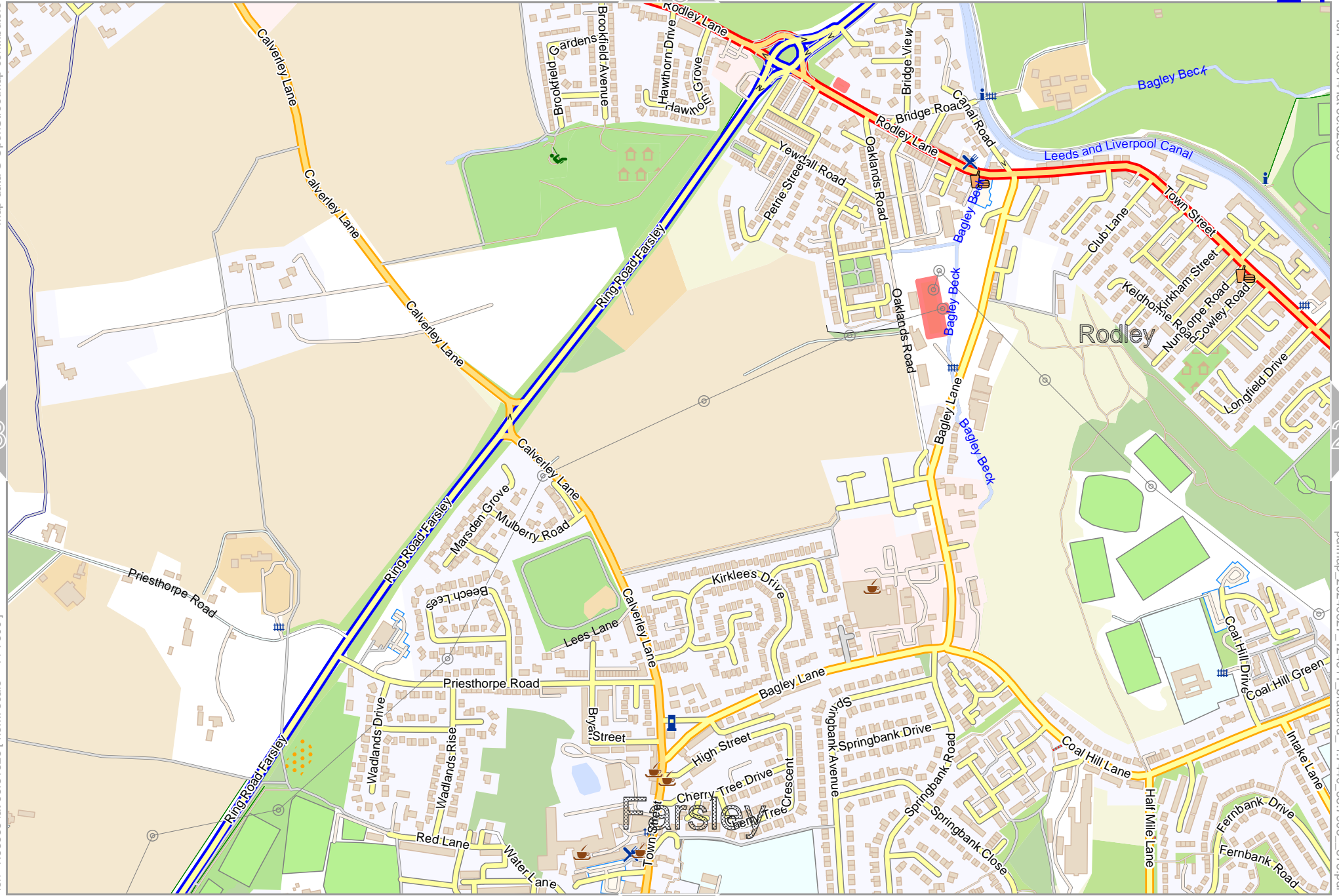
0 100 m 700 m

Map data © OpenStreetMap contributors

lon -1.68553 lat 53.81323 [ nom. scale = 1 / 7500 ]

lon -1.65514 lat 53.82536

pdfmap\_20240827\_124611\_bradford\_-1.7440\_53.7903\_873.pdf





Map data © OpenStreetMap contributors

lon -1.65628 lat 53.81323 [ nom. scale = 1 / 7500 ]

lon -1.62589 lat 53.82536

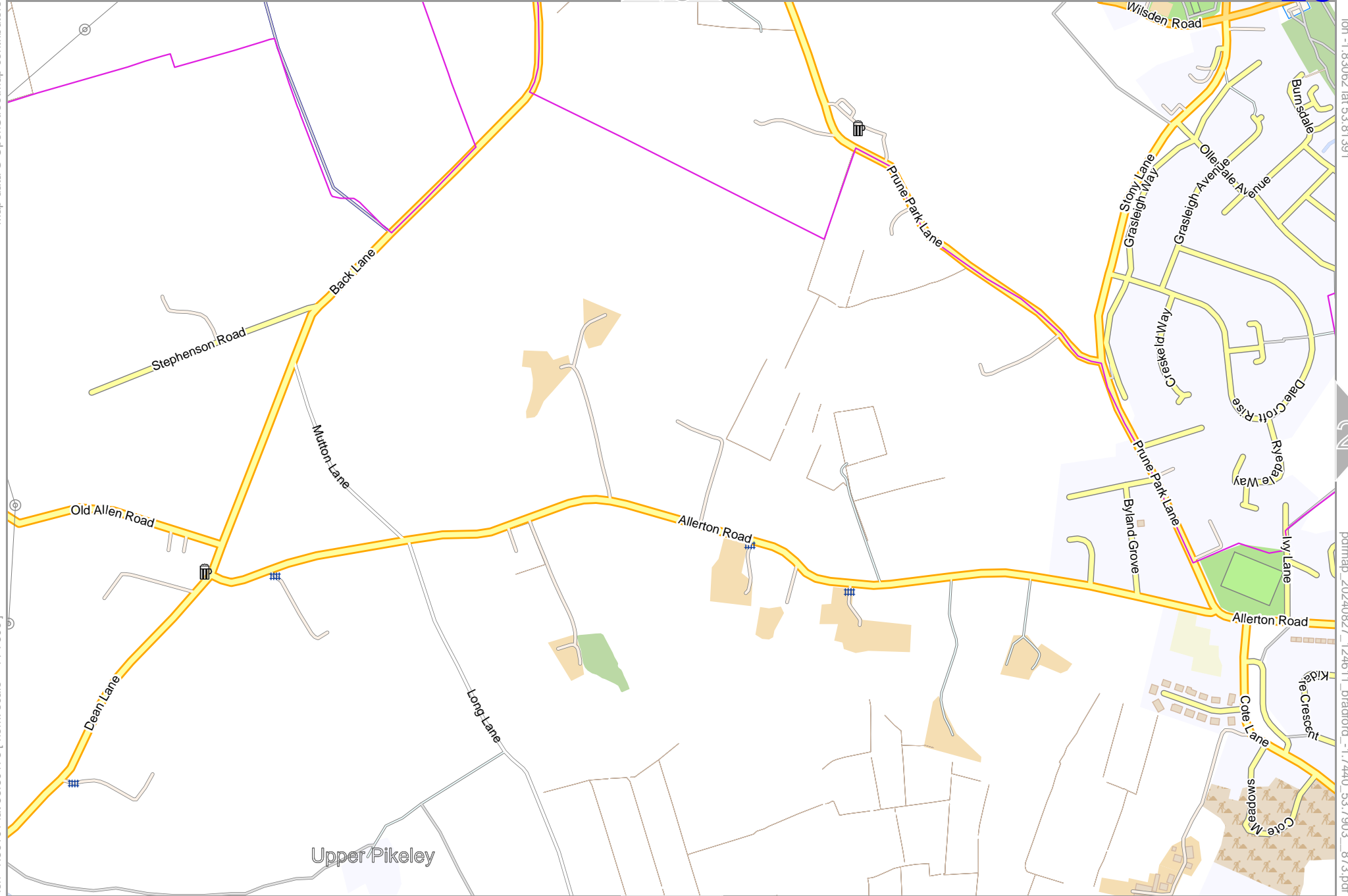
pdfmap\_20240827\_124611\_bradford\_-1.7440\_53.7903\_873.pdf



Map data © OpenStreetMap contributors

lon -1.86101 lat 53.80178 [ nom. scale = 1 / 7500 ]

0 100 m 700 m



lon -1.83062 lat 53.81391

pdfmap\_20240827\_124611\_bradford\_-1.7440\_53.7903\_873.pdf

Map data © OpenStreetMap contributors

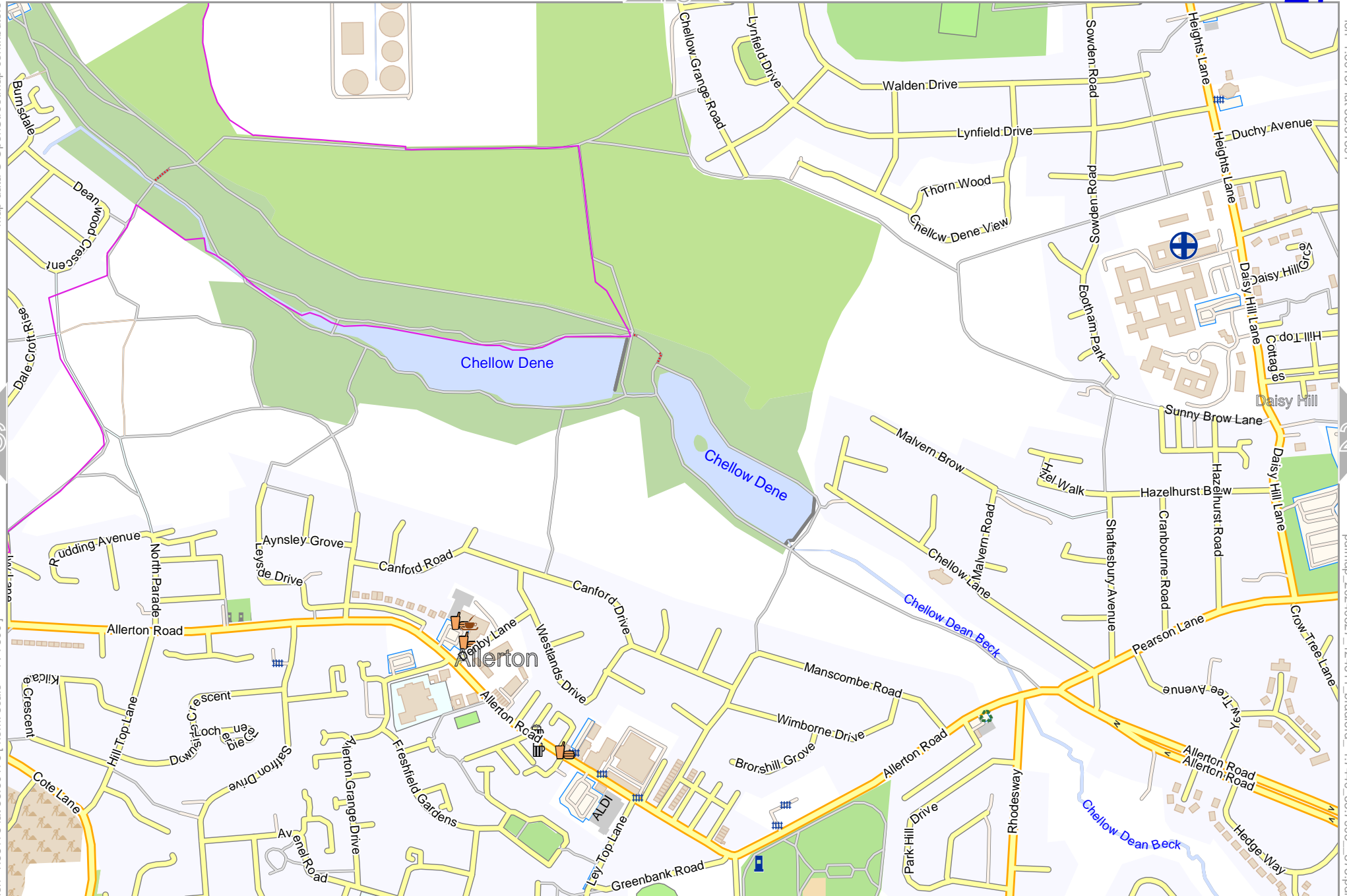
lon -1.80137 lat 53.81391

26

28

lon -1.83176 lat 53.80178 [ nom. scale = 1 / 7500 ]

pdfmap\_20240827\_124611\_bradford\_-1.7440\_53.7903\_873.pdf

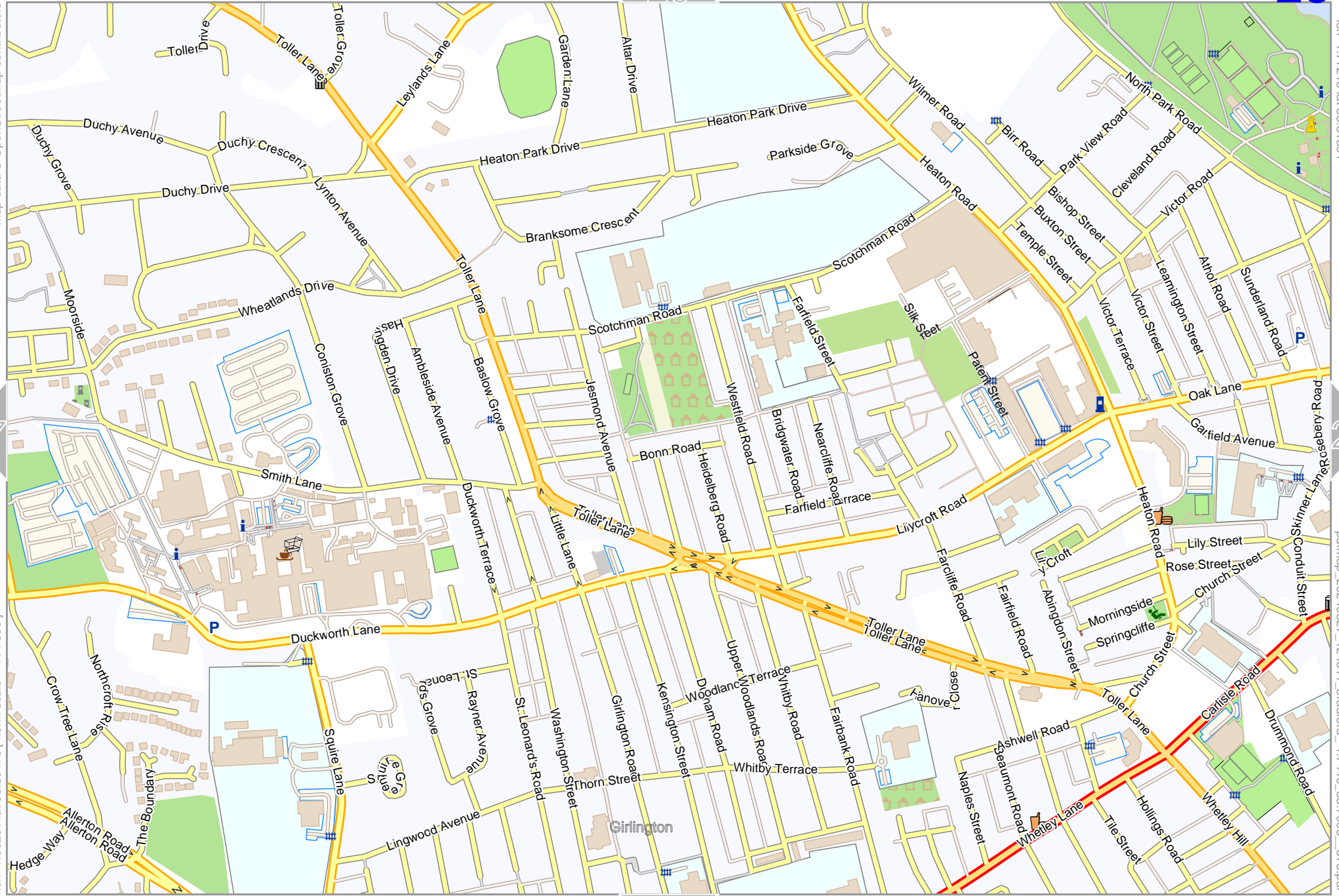


0 100 m 700 m

35

Map data © OpenStreetMap contributors

lon -1.80251 lat 53.80178 [ nom. scale = 1 / 7500 ]

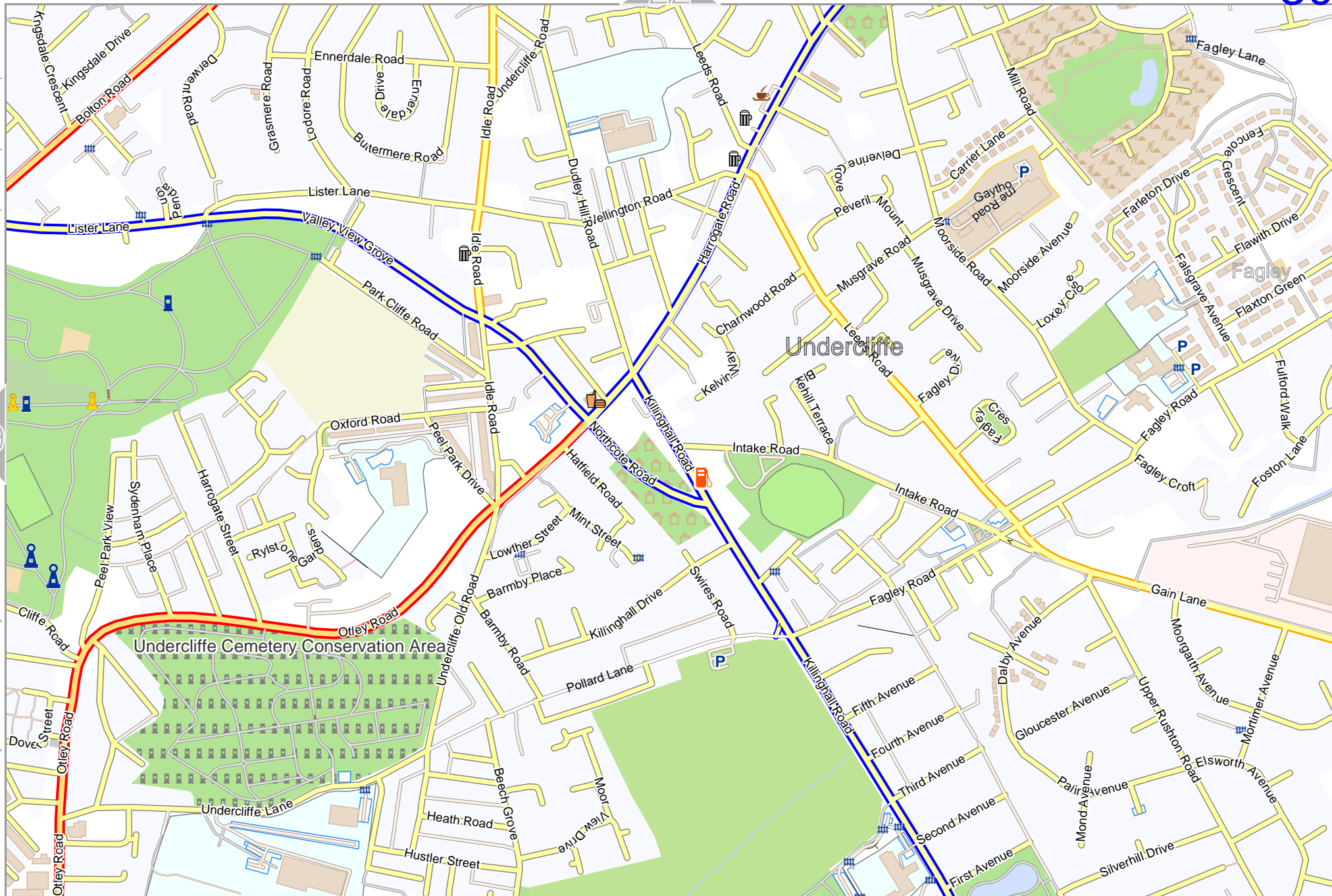


lon -1.77213 lat 53.81391

pdfmap\_20240827\_124611\_bradford\_-1.7440\_53.7903\_873.pdf







Map data © OpenStreetMap contributors

lon -1.68439 lat 53.81391

lon -1.71477 lat 53.80178 [ nom. scale = 1 / 7500 ]

pdfmap\_20240827\_124611\_bradford\_-1.7440\_53.7903\_873.pdf



Map data © OpenStreetMap contributors

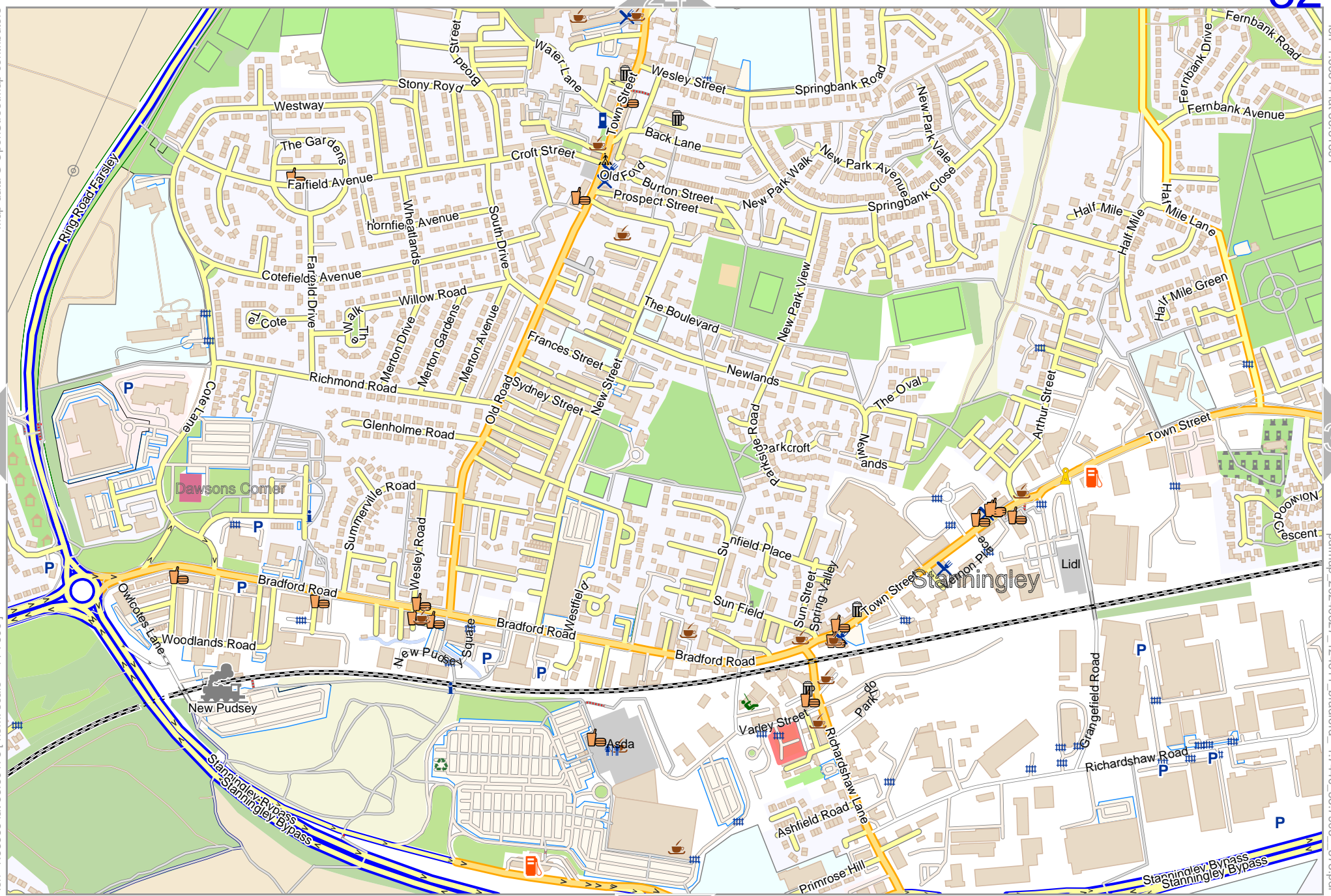
lon -1.65514 lat 53.81391

31

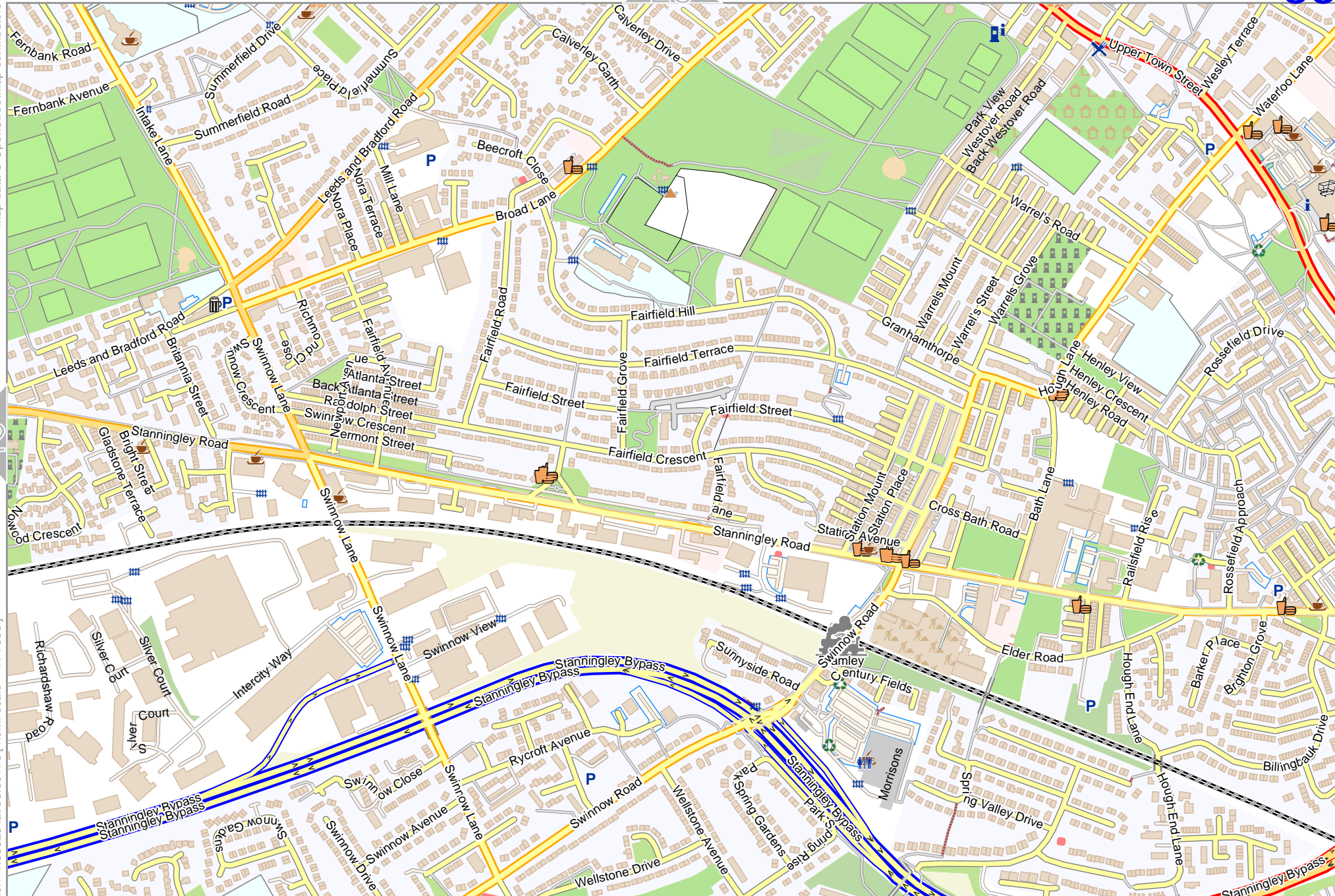
33

lon -1.68553 lat 53.80178 [ nom. scale = 1 / 7500 ]

pdfmap\_20240827\_124611\_bradford\_-1.7440\_53.7903\_873.pdf







Map data © OpenStreetMap contributors

lon -1.86101 lat 53.79032 [ nom. scale = 1 / 7500 ]



lon -1.83062 lat 53.80245

pdfmap\_20240827\_124611\_bradford\_-1.7440\_53.7903\_873.pdf



Map data © OpenStreetMap contributors

lon -1.80137 lat 53.80245



lon -1.83176 lat 53.79032 [ nom. scale = 1 / 7500 ]

pdfmap\_20240827\_124611\_bradford\_-1.7440\_53.7903\_873.pdf

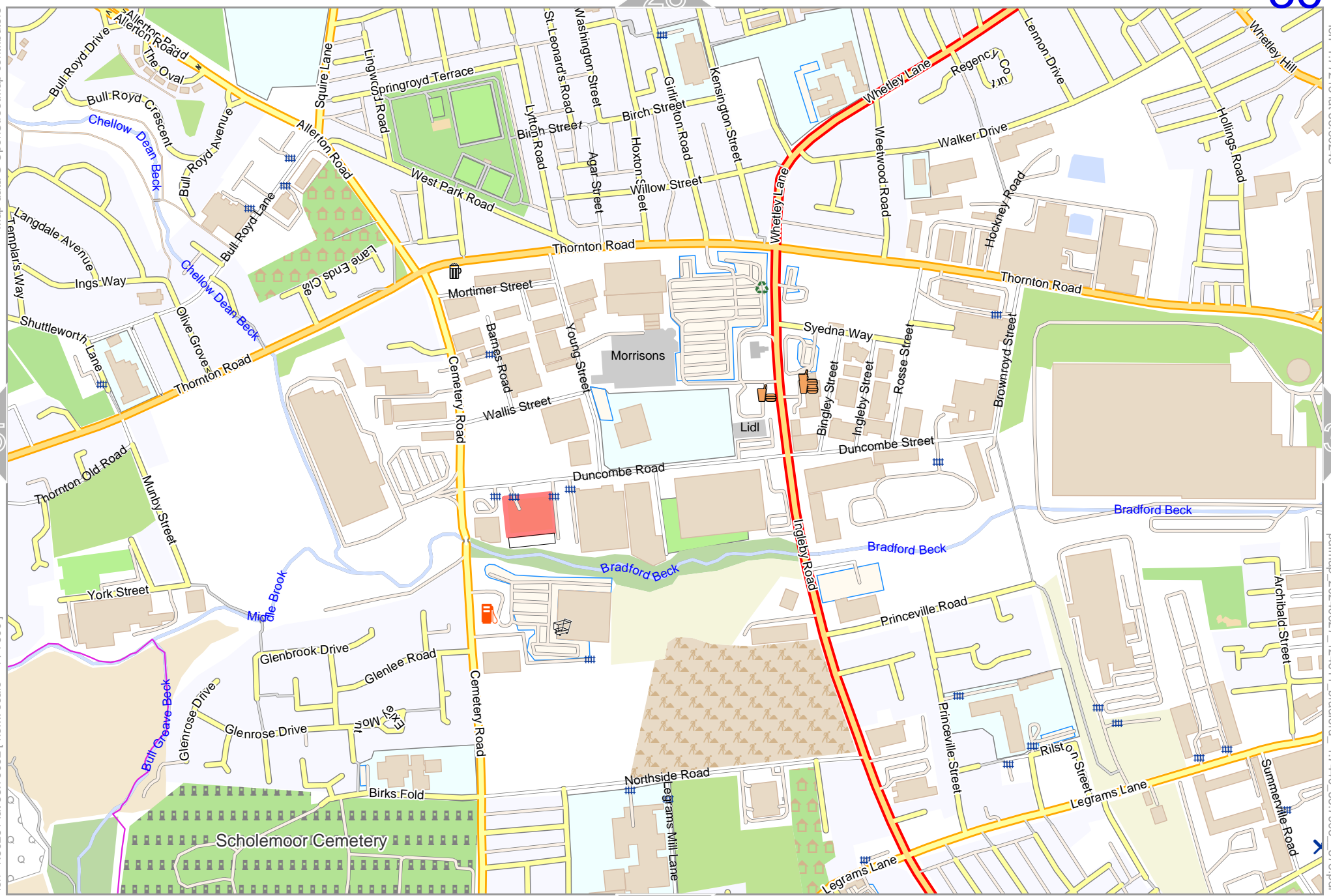


Map data © OpenStreetMap contributors

lon -1.80251 lat 53.79032 [ nom. scale = 1 / 7500 ]

lon -1.77213 lat 53.80245

pdfmap\_20240827\_124611\_bradford\_-1.7440\_53.7903\_873.pdf

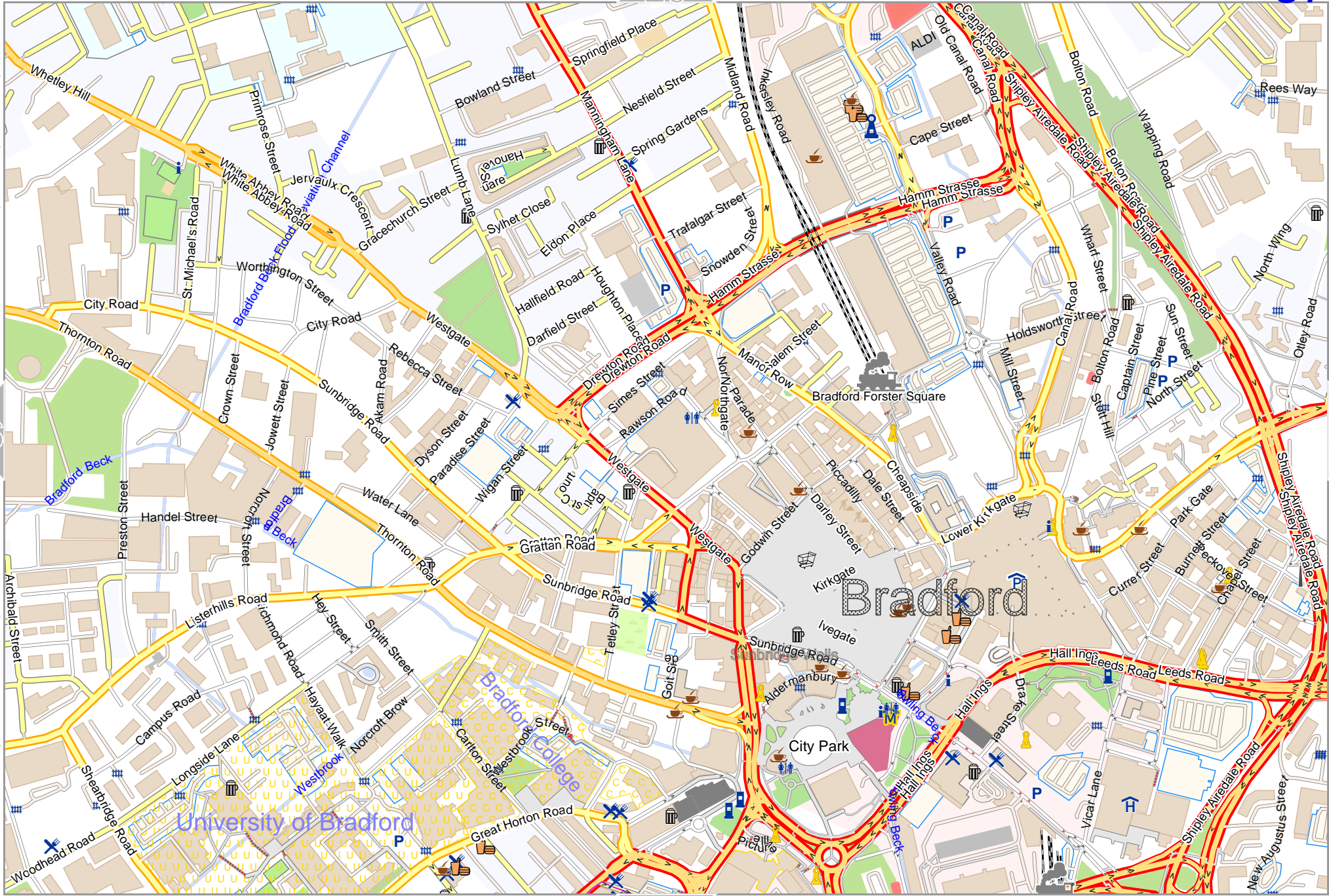


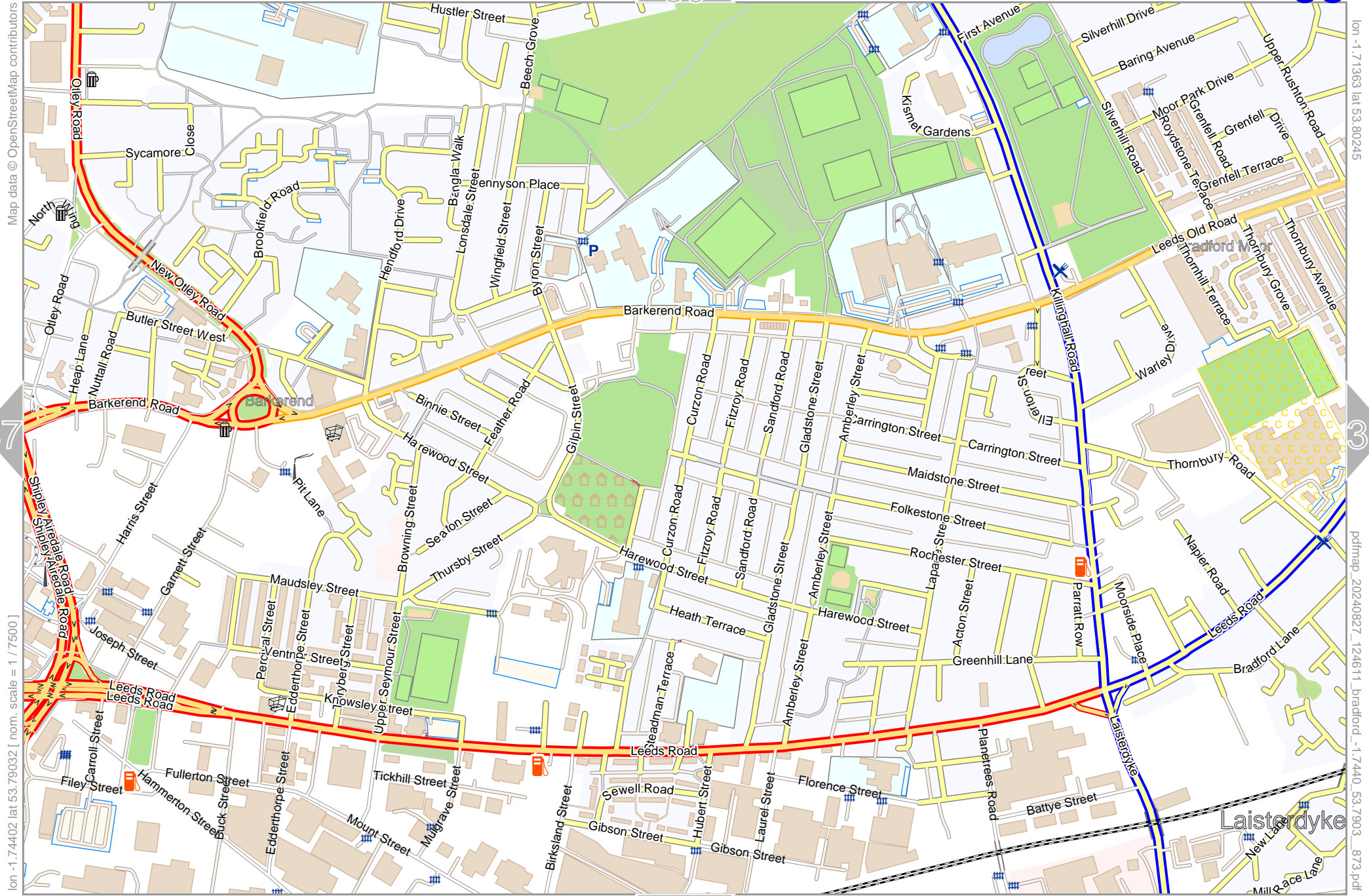
35

37

28

44





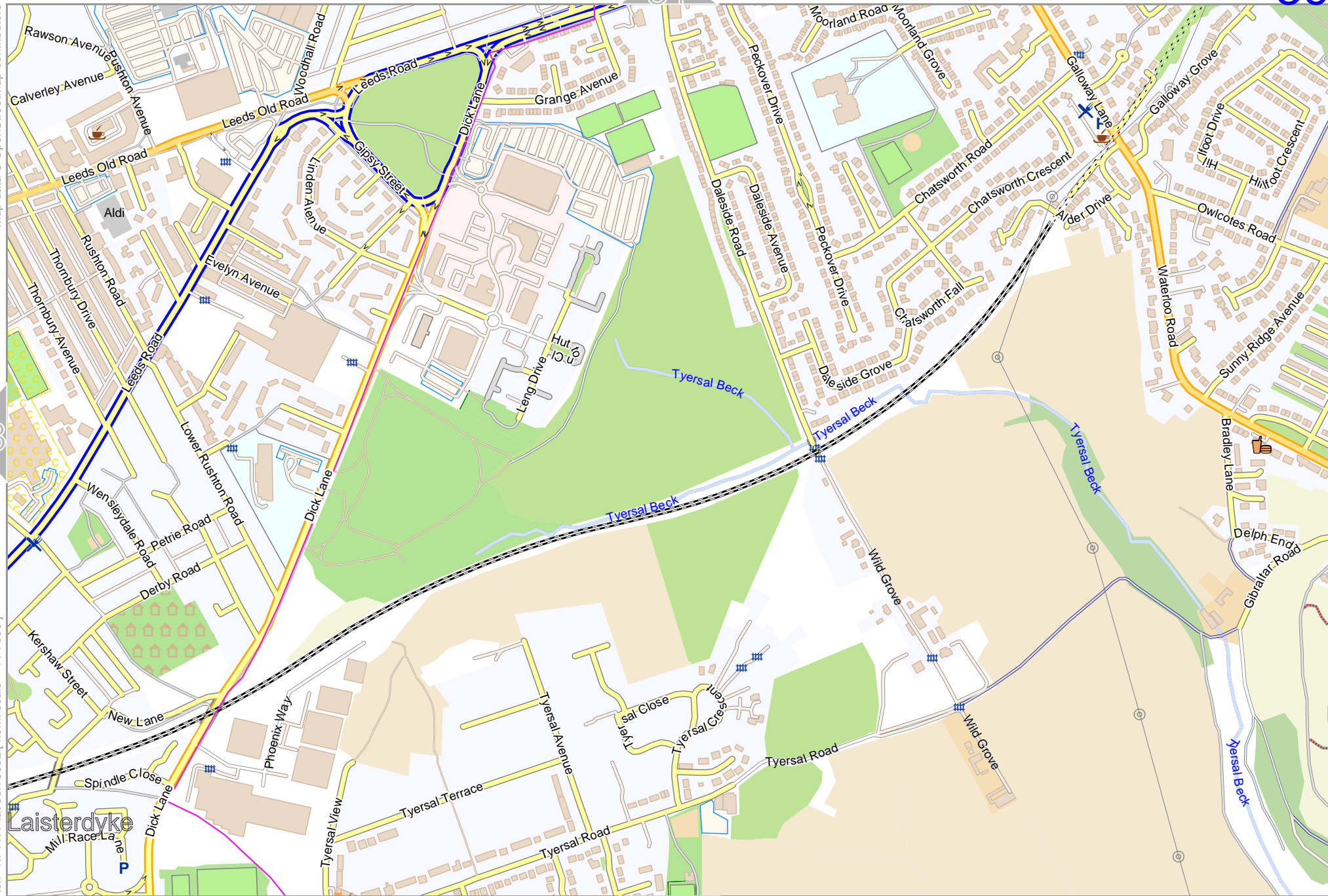
Map data © OpenStreetMap contributors

lon -1.74402, lat 53.79032 [ nom. scale = 1 / 7500 ]

lon -1.71363, lat 53.80245

pdfmap\_20240827\_124611\_bradford\_-1.7440\_53.7903\_873.pdf

0 100 m 700 m

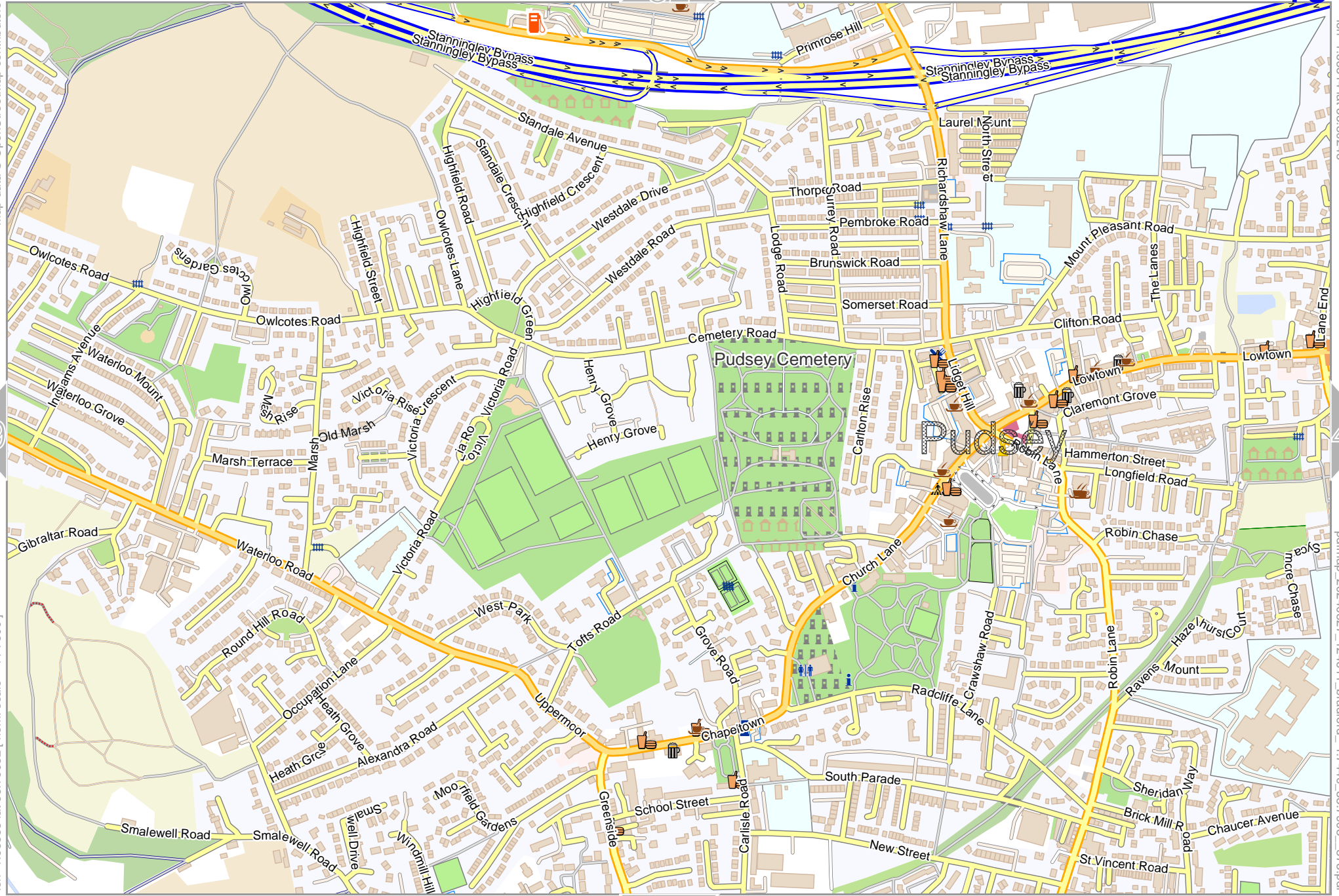


Map data © OpenStreetMap contributors

lon -1.68553 lat 53.79032 [ nom. scale = 1 / 7500 ]

lon -1.68514 lat 53.80245

pdfmap\_20240827\_124611\_bradford\_-1.7440\_53.7903\_873.pdf



0 100 m 700 m

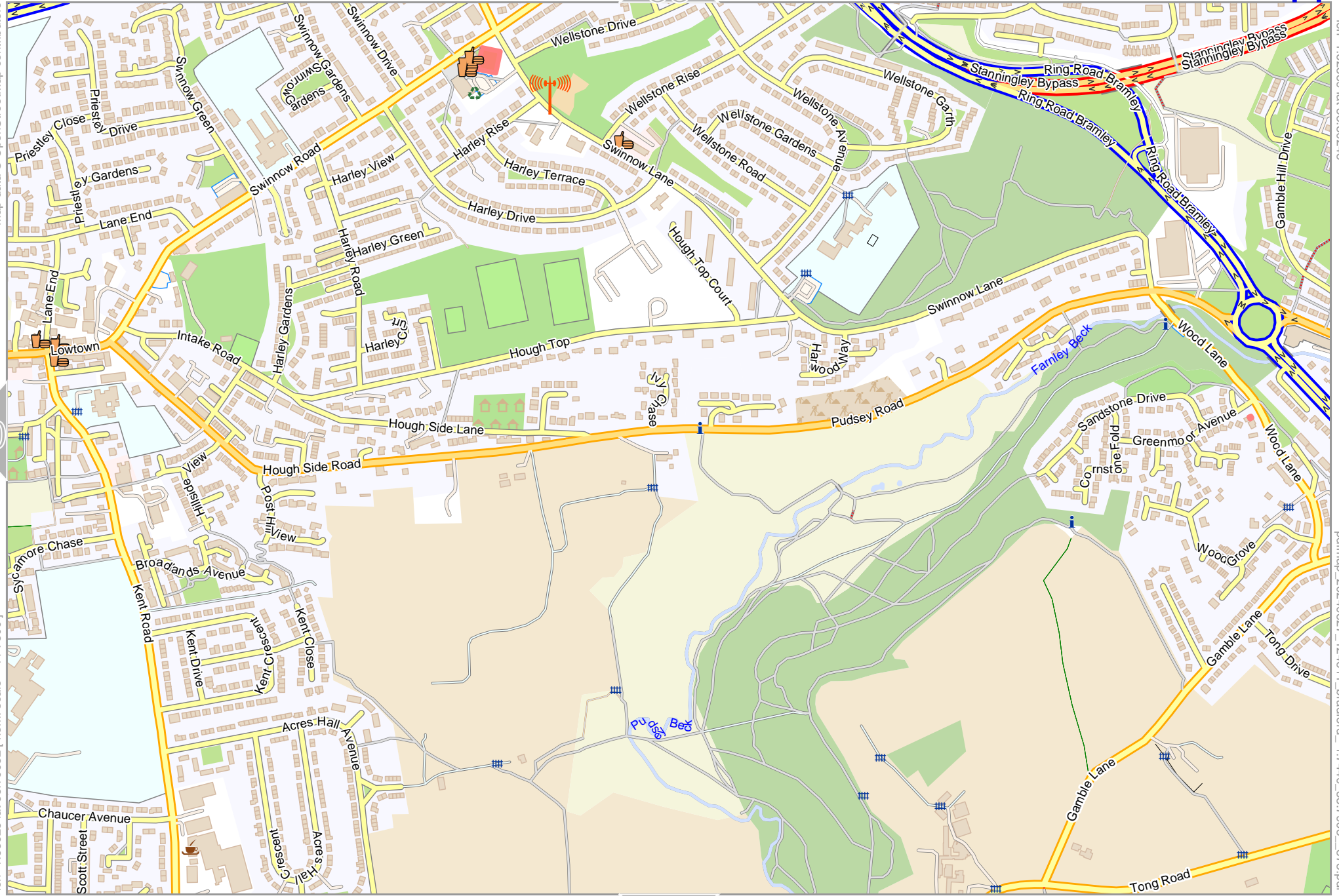


Map data © OpenStreetMap contributors

lon -1.62589 lat 53.80245

lon -1.65628 lat 53.79032 [ nom. scale = 1 / 7500 ]

pdfmap\_20240827\_124611\_bradford\_-1.7440\_53.7903\_873.pdf



Map data © OpenStreetMap contributors

lon -1.83062 lat 53.79100

lon -1.86101 lat 53.77887 [ nom. scale = 1 / 7500 ]

pdfmap\_20240827\_124611\_bradford\_-1.7440\_53.7903\_873.pdf



Map data © OpenStreetMap contributors

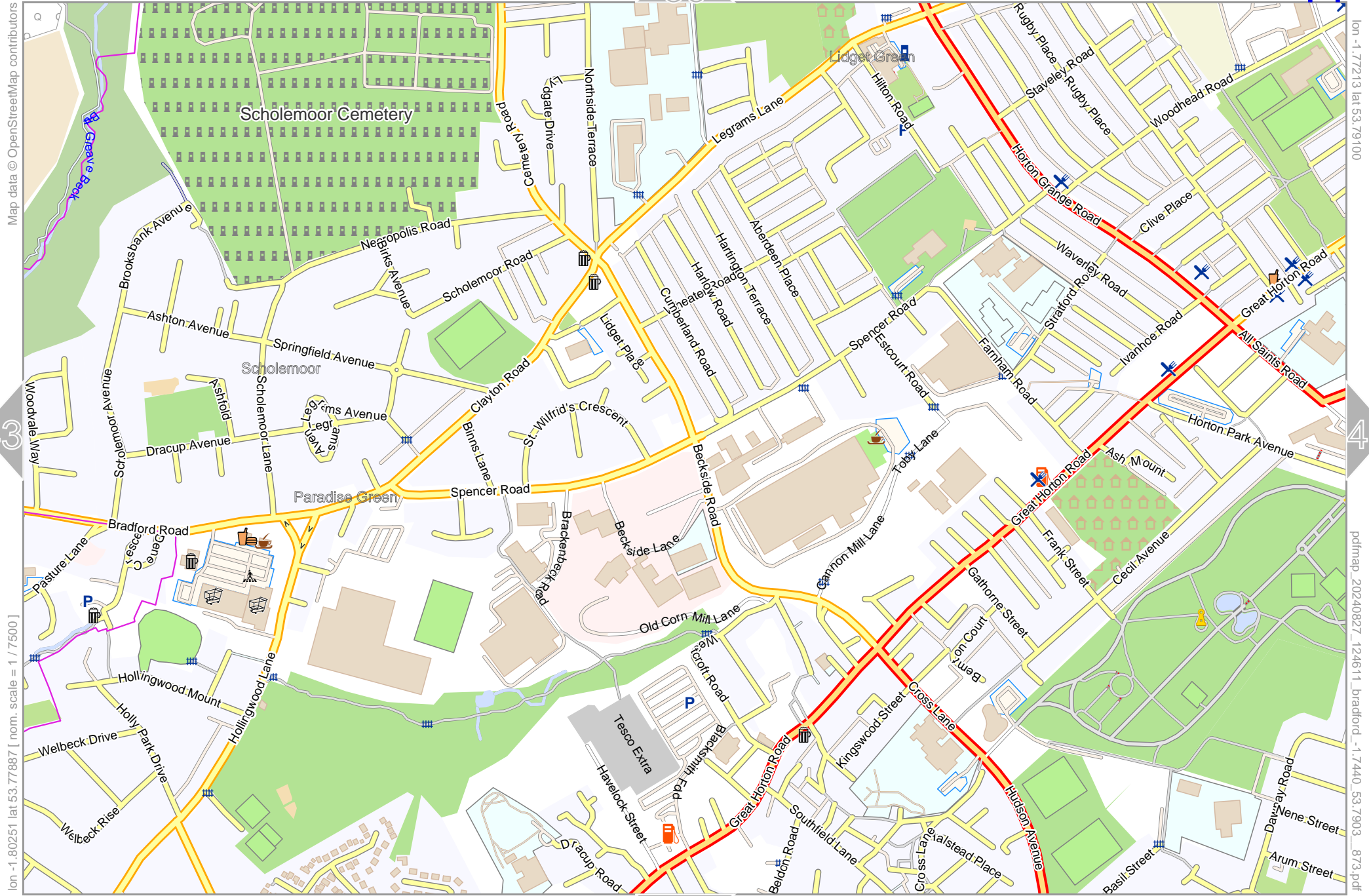
lon -1.80137 lat 53.79100



lon -1.83176 lat 53.77887 [ nom. scale = 1 / 7500 ]

pdfmap\_20240827\_124611\_bradford\_-1.7440\_53.7903\_873.pdf

0 100 m 700 m



Map data © OpenStreetMap contributors

lon -1.77213 lat 53.79100

43

45

lon -1.80251 lat 53.77887 [ nom. scale = 1 / 7500 ]

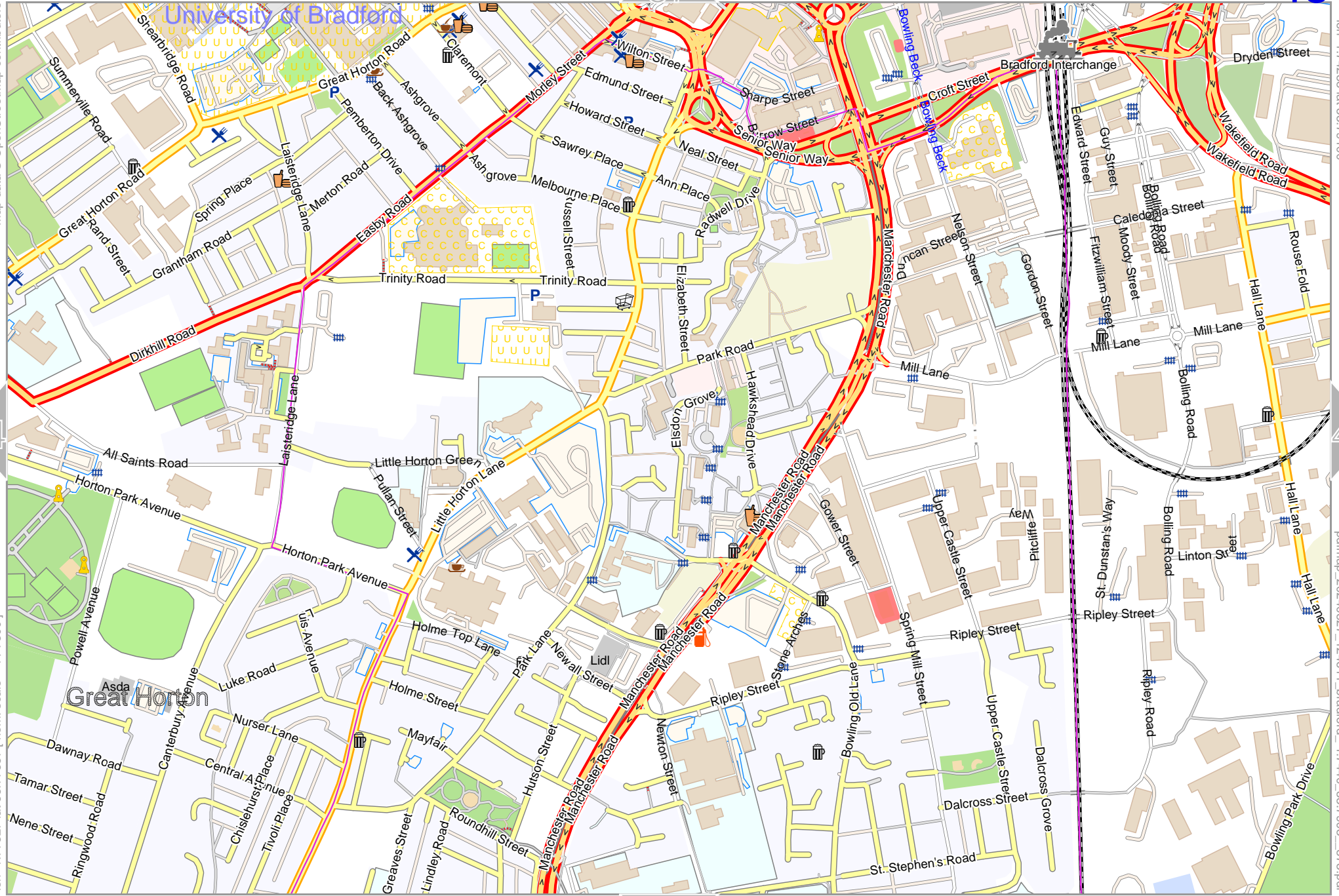
pdfmap\_20240827\_124611\_bradford\_-1.7440\_53.7903\_873.pdf

0 100 m 700 m

52

Map data © OpenStreetMap contributors

lon -1.77327 lat 53.77887 [ nom. scale = 1 / 7500 ]



lon -1.74288 lat 53.79100

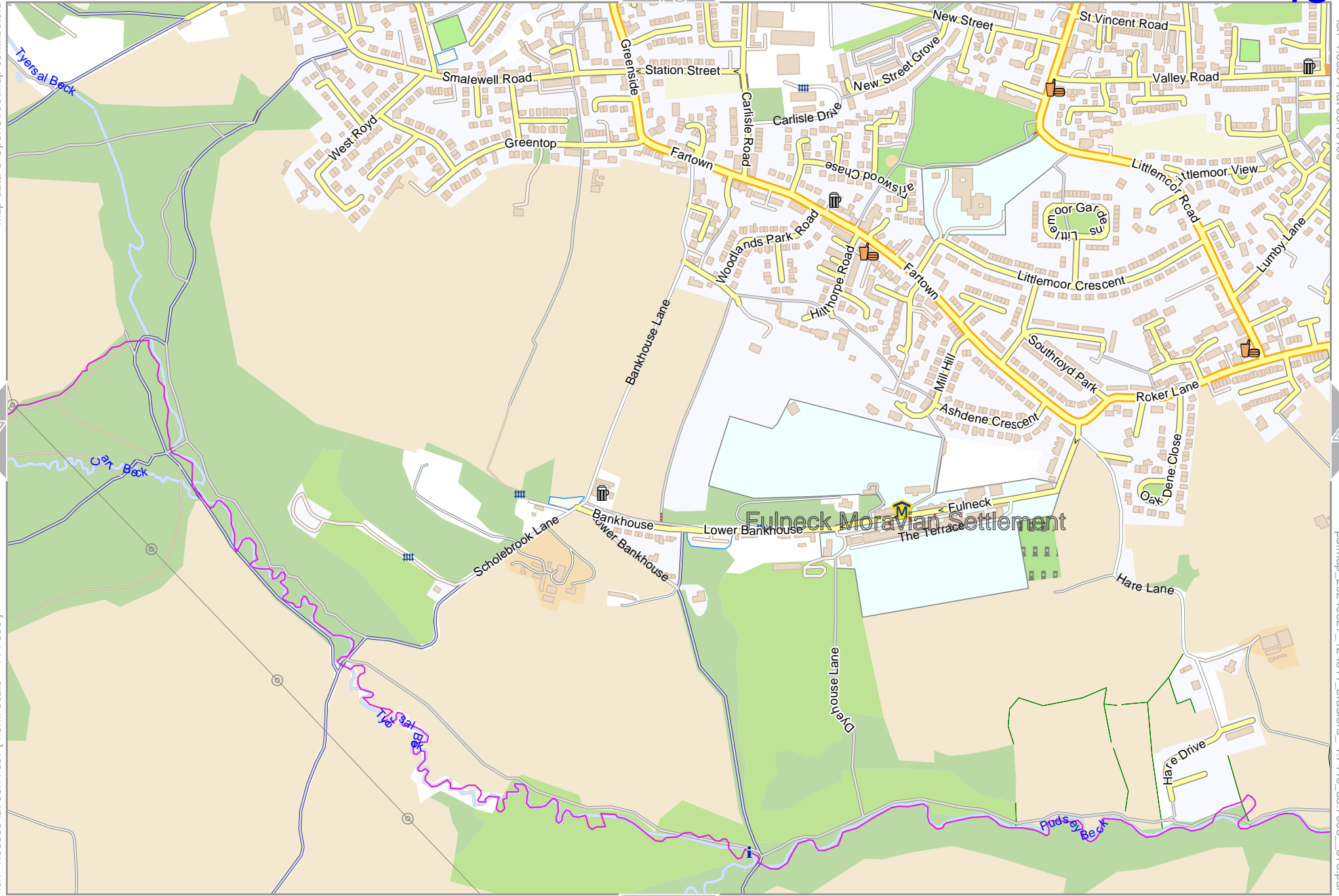
pdfmap\_20240827\_124611\_bradford\_-1.7440\_53.7903\_873.pdf





Map data © OpenStreetMap contributors

lon -1.65514 lat 53.79100



lon -1.68553 lat 53.77887 [ nom. scale = 1 / 7500 ]

pdfmap\_20240827\_124611\_bradford\_-1.7440\_53.7903\_873.pdf





Map data © OpenStreetMap contributors

lon -1.62689 lat 53.79100

pdfmap\_20240827\_124611\_bradford\_-1.7440\_53.7903\_873.pdf

lon -1.65628 lat 53.77887 [ nom. scale = 1 / 7500 ]



41

48

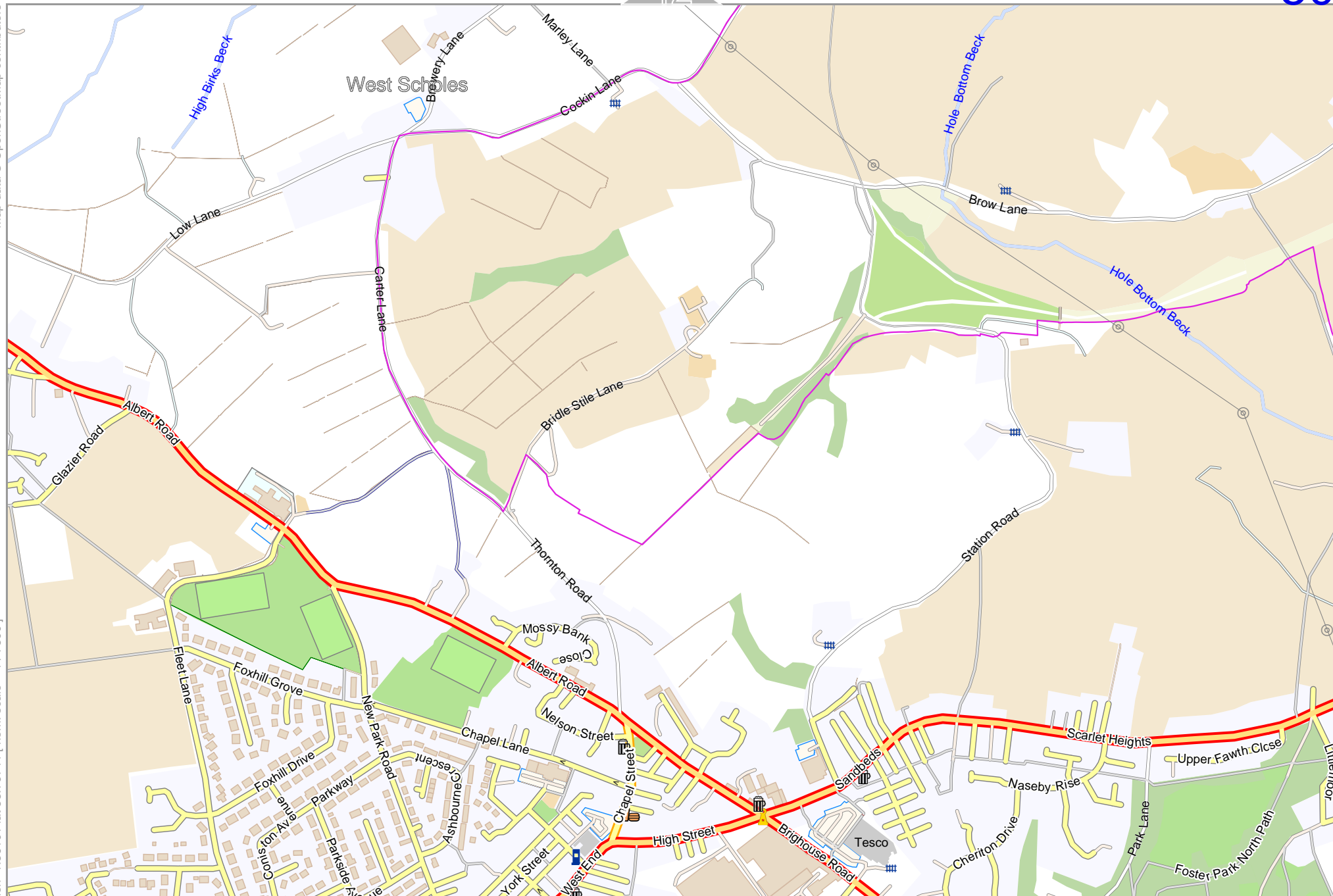
57

Map data © OpenStreetMap contributors

lon -1.86101 lat 53.76741 [ nom. scale = 1 / 7500 ]

lon -1.83062 lat 53.77954

pdfmap\_20240827\_124611\_bradford\_-1.7440\_53.7903\_873.pdf



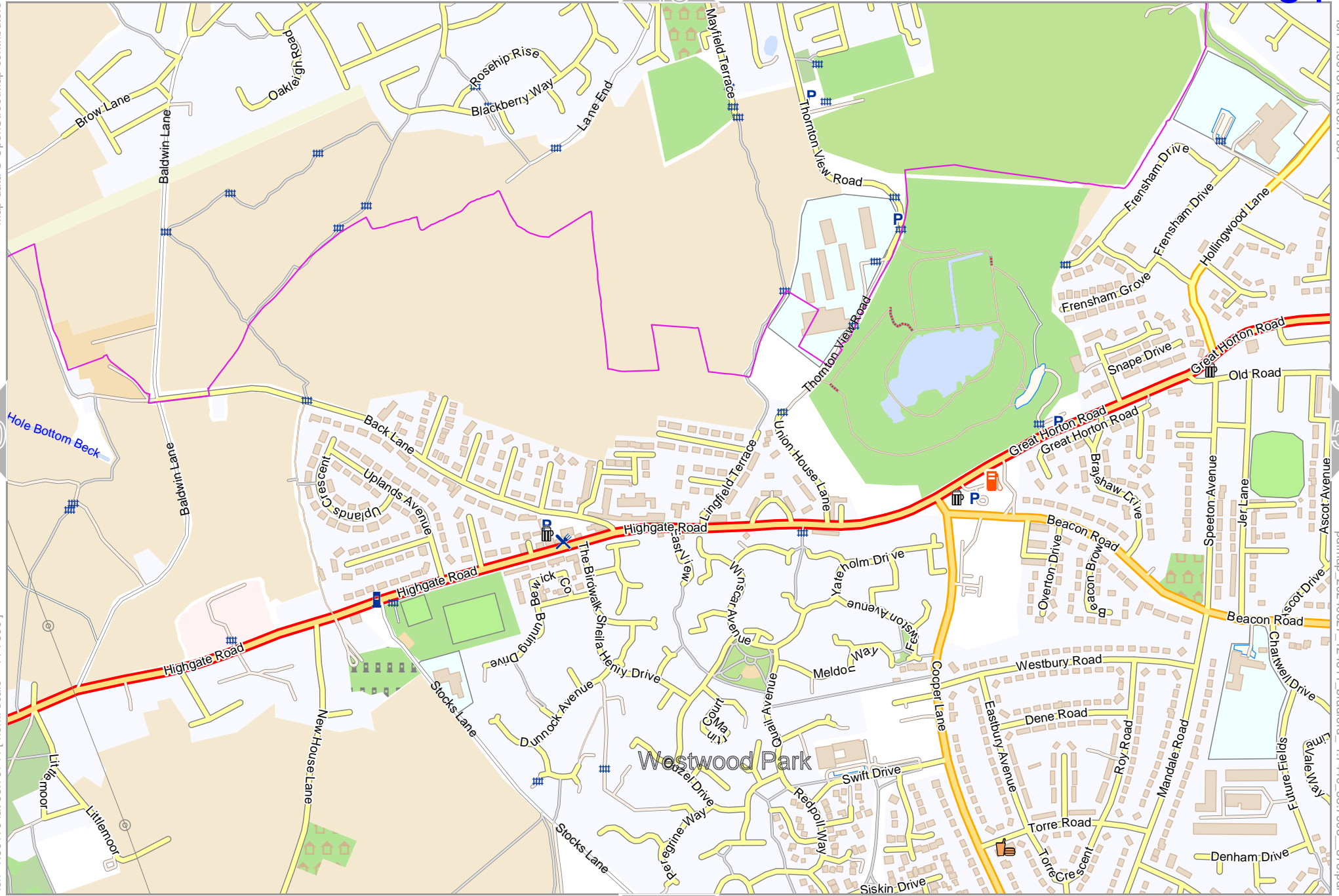
0 100 m 700 m

Map data © OpenStreetMap contributors

lon -1.83176 lat 53.76741 [ nom. scale = 1 / 7500 ]

lon -1.80137 lat 53.77954

pdfmap\_20240827\_124611\_bradford\_-1.7440\_53.7903\_873.pdf



50

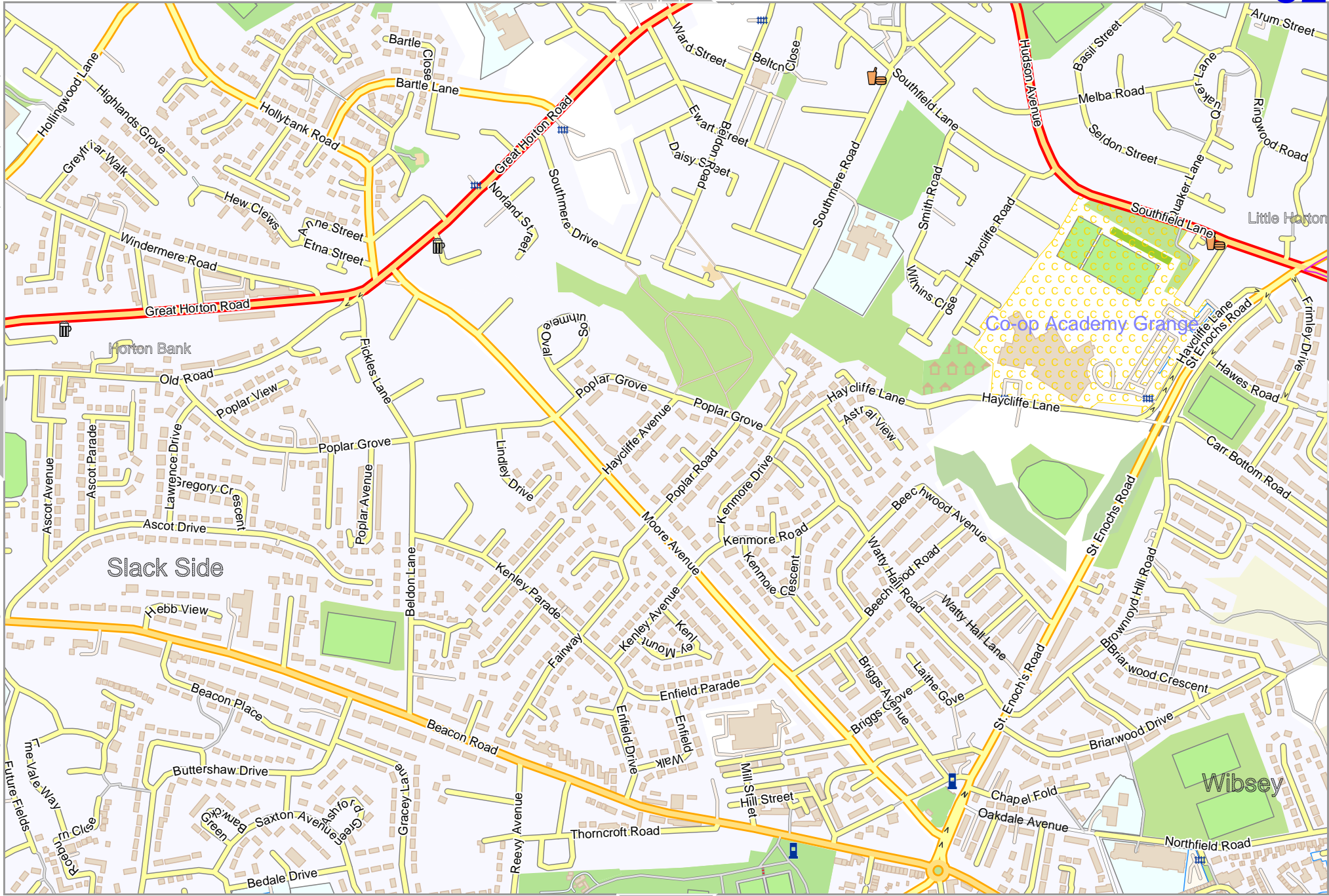
52

43

59

Map data © OpenStreetMap contributors

lon -1.77213 lat 53.77954



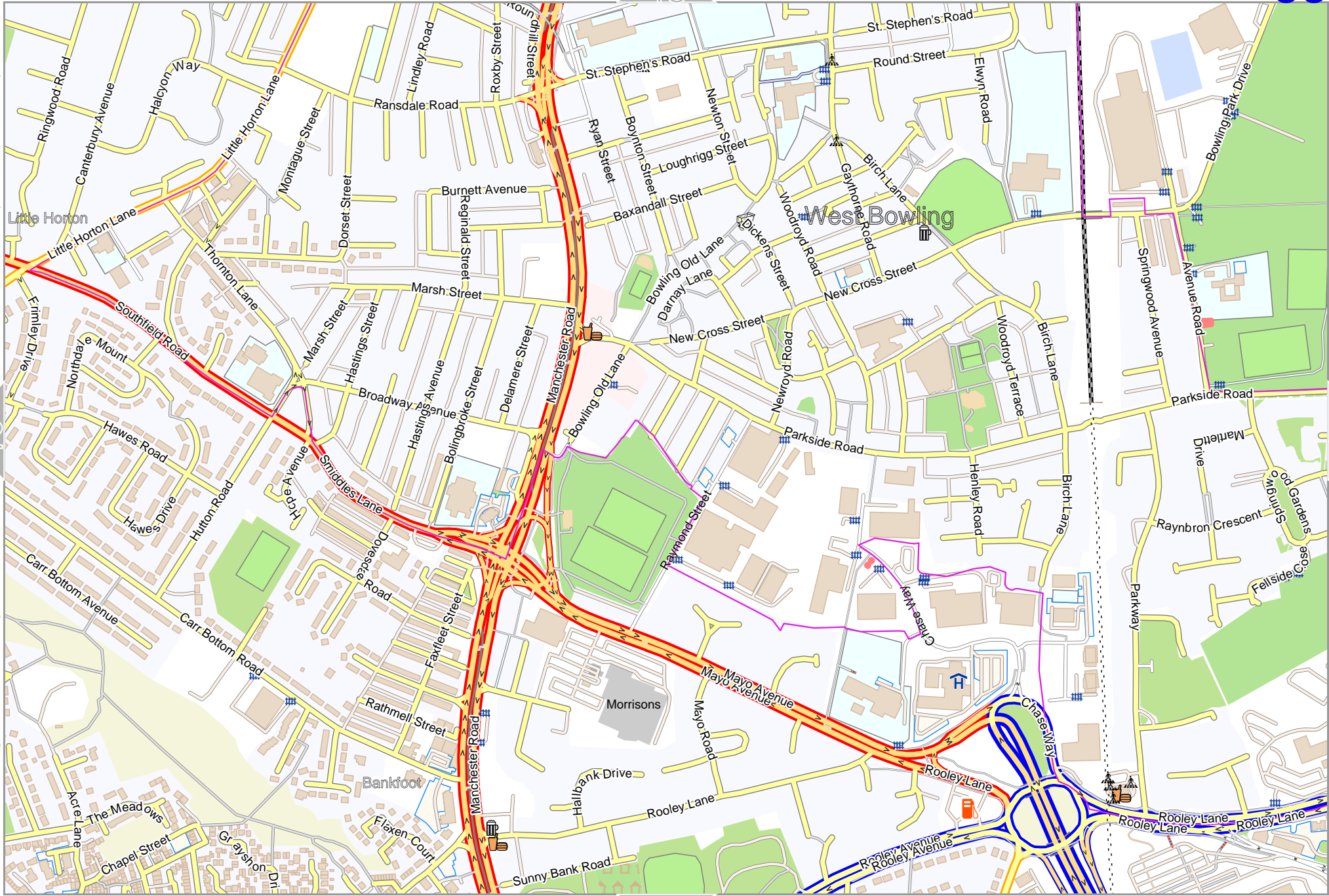
lon -1.80251 lat 53.76741 [ nom. scale = 1 / 7500 ]

pdfmap\_20240827\_124611\_bradford\_-1.7740\_53.7903\_873.pdf



Map data © OpenStreetMap contributors

lon -1.74288 lat 53.77954



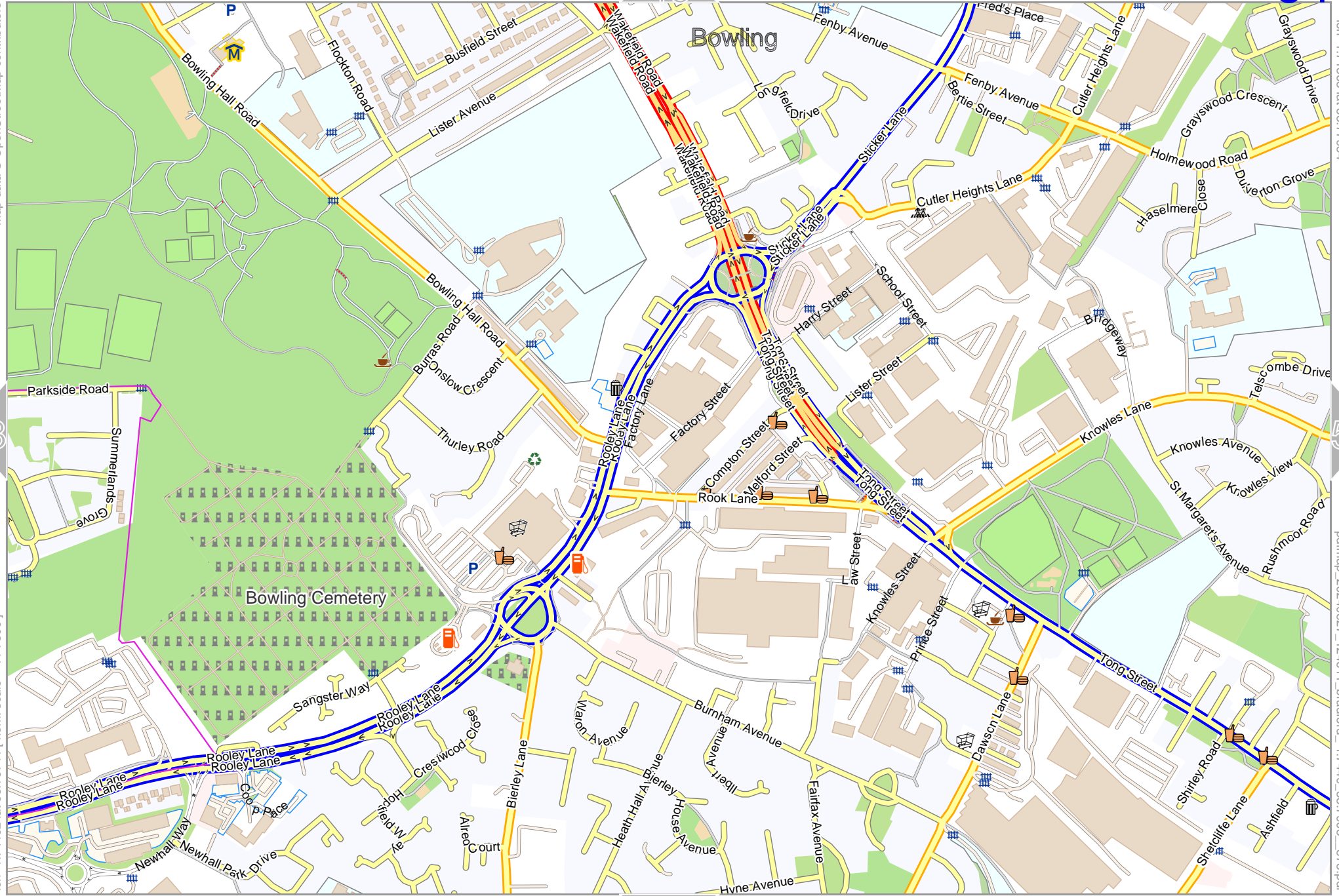
lon -1.77327 lat 53.76741 [ nom. scale = 1 / 7500 ]

pdfmap\_20240827\_124611\_bradford\_-1.7440\_53.7903\_873.pdf

0 100 m 700 m

Map data © OpenStreetMap contributors

lon -1.74402 lat 53.76741 [ nom. scale = 1 / 7500 ]



53

55

46

62

lon -1.71363 lat 53.77954

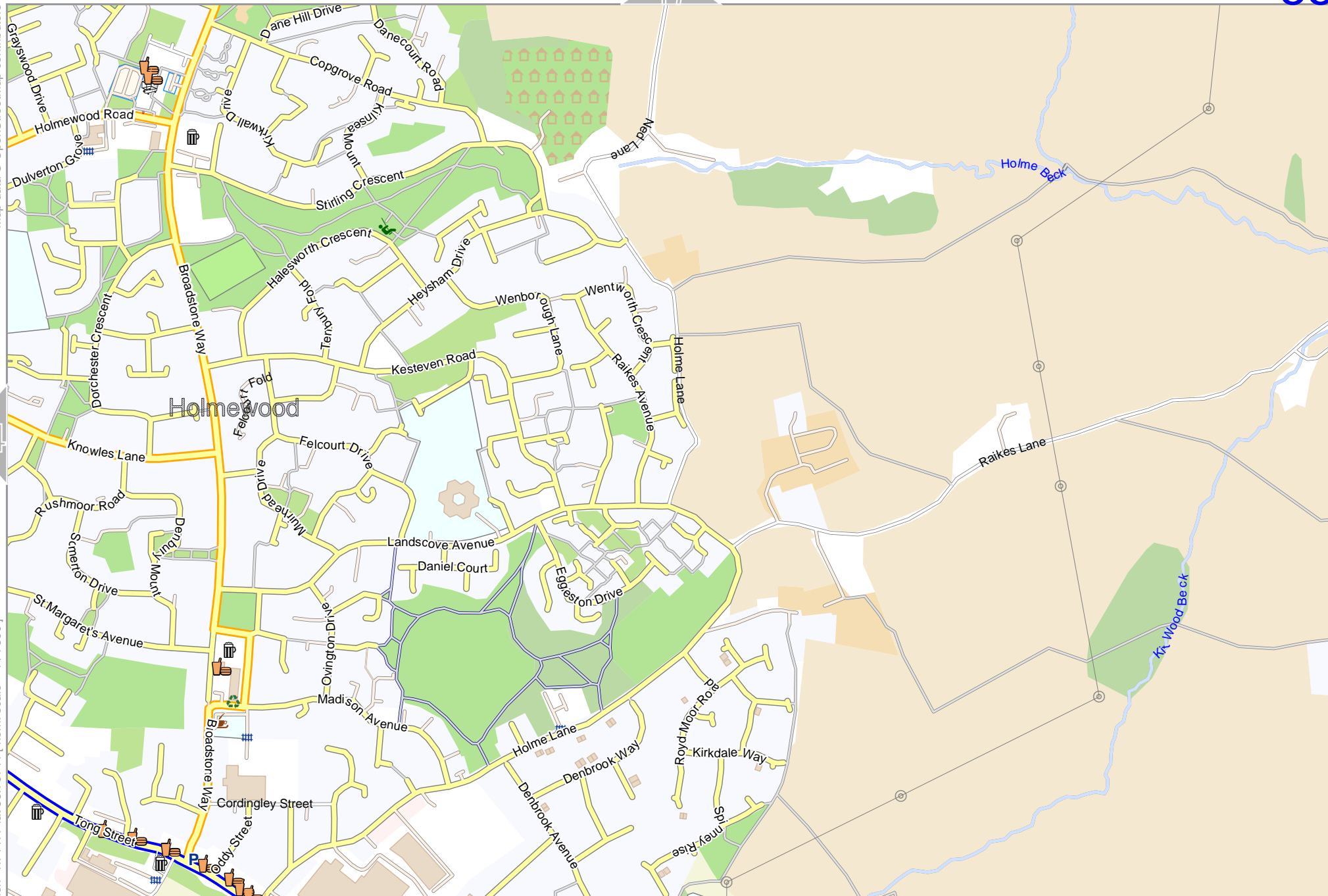
pdfmap\_20240827\_124611\_bradford\_-1.7440\_53.7903\_873.pdf

Map data © OpenStreetMap contributors

lon -1.68439 lat 53.77954

pdfmap\_20240827\_124611\_bradford\_-1.7440\_53.7903\_873.pdf

lon -1.71477 lat 53.76741 [ nom. scale = 1 / 7500 ]



0 100 m 700 m

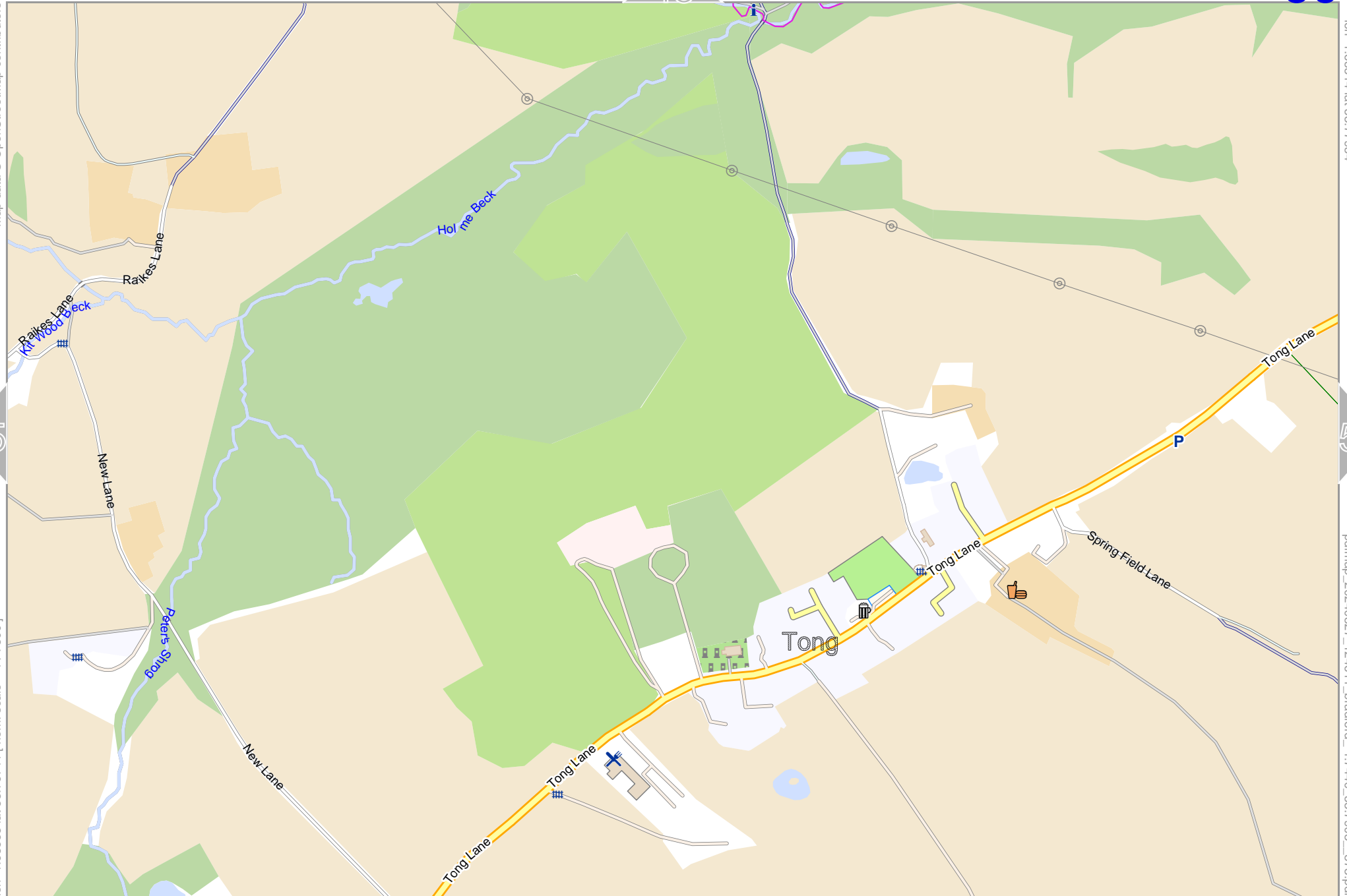
63

Map data © OpenStreetMap contributors

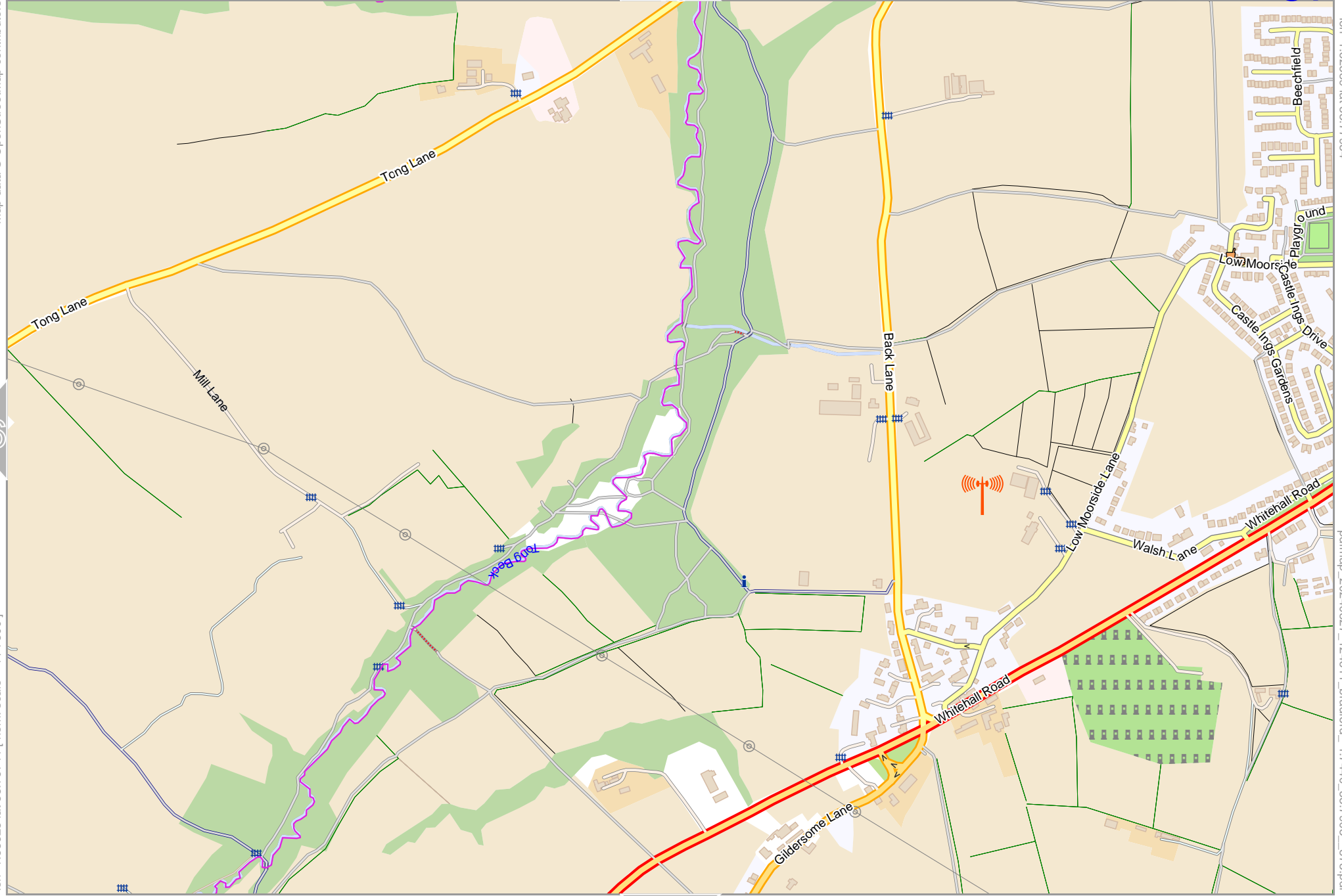
lon -1.65514 lat 53.77954

lon -1.68553 lat 53.76741 [ nom. scale = 1 / 7500 ]

pdfmap\_20240827\_124611\_bradford\_-1.7440\_53.7903\_873.pdf







Map data © OpenStreetMap contributors

lon -1.86101 lat 53.75596 [ nom. scale = 1 / 7500 ]



0 100 m 700 m

lon -1.83062 lat 53.76809

pdfmap\_20240827\_124611\_bradford\_-1.7440\_53.7903\_873.pdf

Map data © OpenStreetMap contributors

lon -1.80137 lat 53.76809



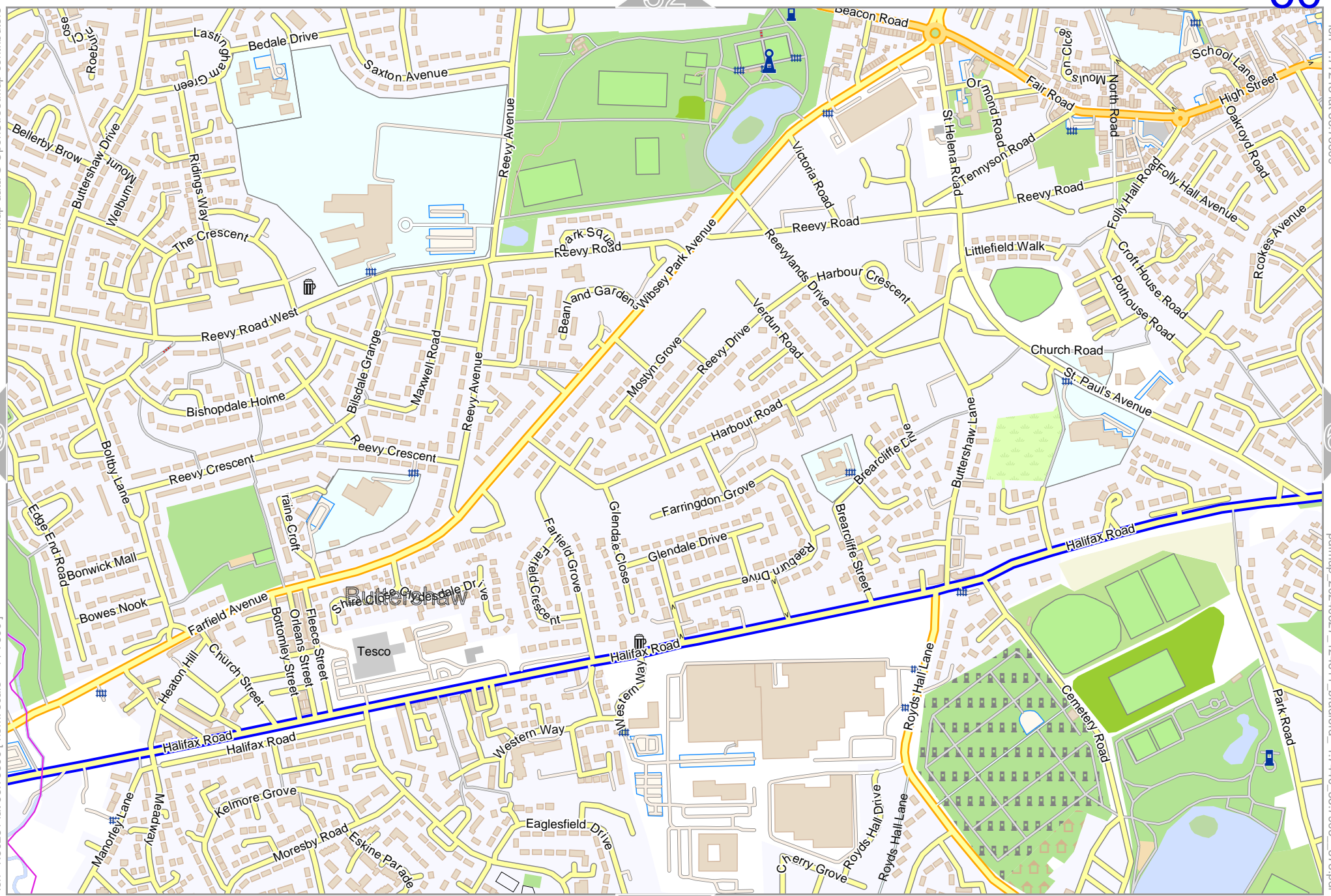
lon -1.83176 lat 53.75596 [ nom. scale = 1 / 7500 ]

pdfmap\_20240827\_124611\_bradford\_-1.7440\_53.7903\_873.pdf

0 100 m 700 m

Map data © OpenStreetMap contributors

lon -1.77213 lat 53.76809



lon -1.80251 lat 53.75596 [ nom. scale = 1 / 7500 ]

pdfmap\_20240827\_124611\_bradford\_-1.7440\_53.7903\_873.pdf



52

68

59

61

Map data © OpenStreetMap contributors

lon -1.77327 lat 53.75596 [ nom. scale = 1 / 7500 ]



0 100 m 700 m

lon -1.74288 lat 53.76809 pdfmap\_20240827\_124611\_bradford\_-1.7440\_53.7903\_873.pdf

Map data © OpenStreetMap contributors

lon -1.71363 lat 53.76809

61

63

lon -1.74402 lat 53.75596 [ nom. scale = 1 / 7500 ]

pdfmap\_20240827\_124611\_bradford\_-1.7440\_53.7903\_873.pdf



70

Map data © OpenStreetMap contributors

lon -1.71477 lat 53.75596 [ nom. scale = 1 / 7500 ]

lon -1.68439 lat 53.76809

pdfmap\_20240827\_124611\_bradford\_-1.7440\_53.7903\_873.pdf



62

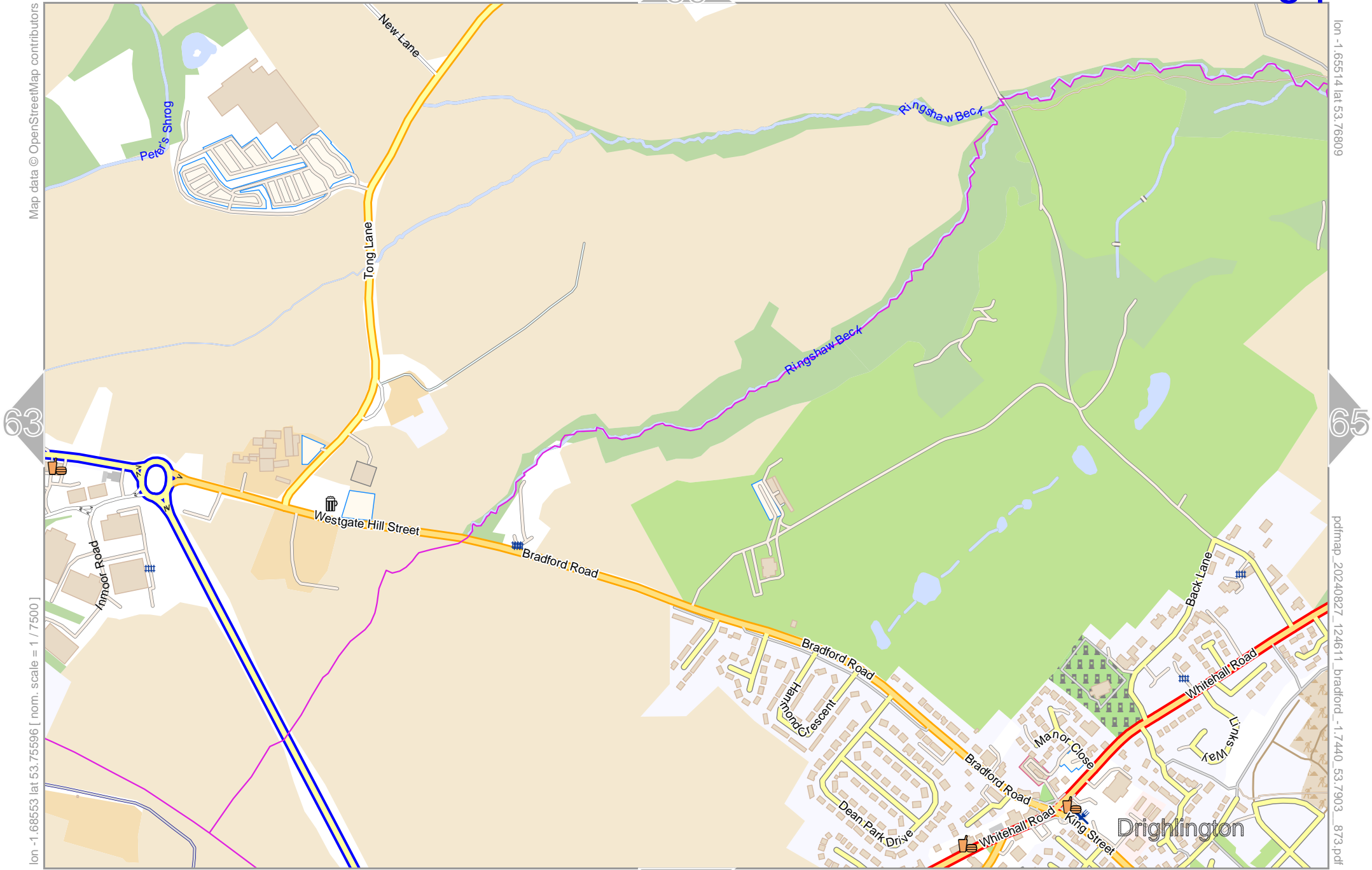
64



71

Map data © OpenStreetMap contributors

lon -1.68514 lat 53.76809



lon -1.68553 lat 53.75596 [ nom. scale = 1 / 7500 ]

pdfmap\_20240827\_124611\_bradford\_-1.7440\_53.7903\_873.pdf

0 100 m 700 m



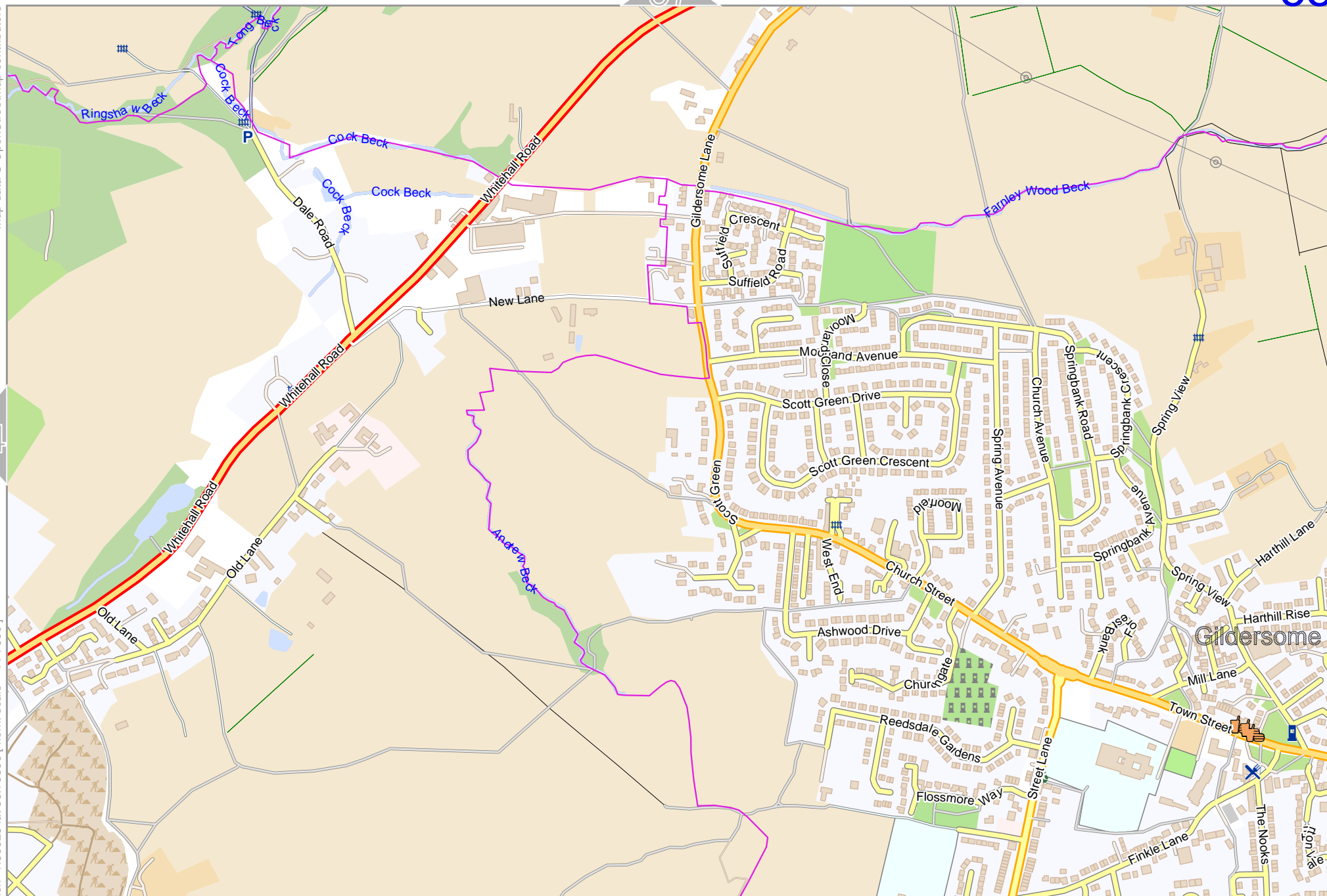
Map data © OpenStreetMap contributors

lon -1.62589 lat 53.76809

64

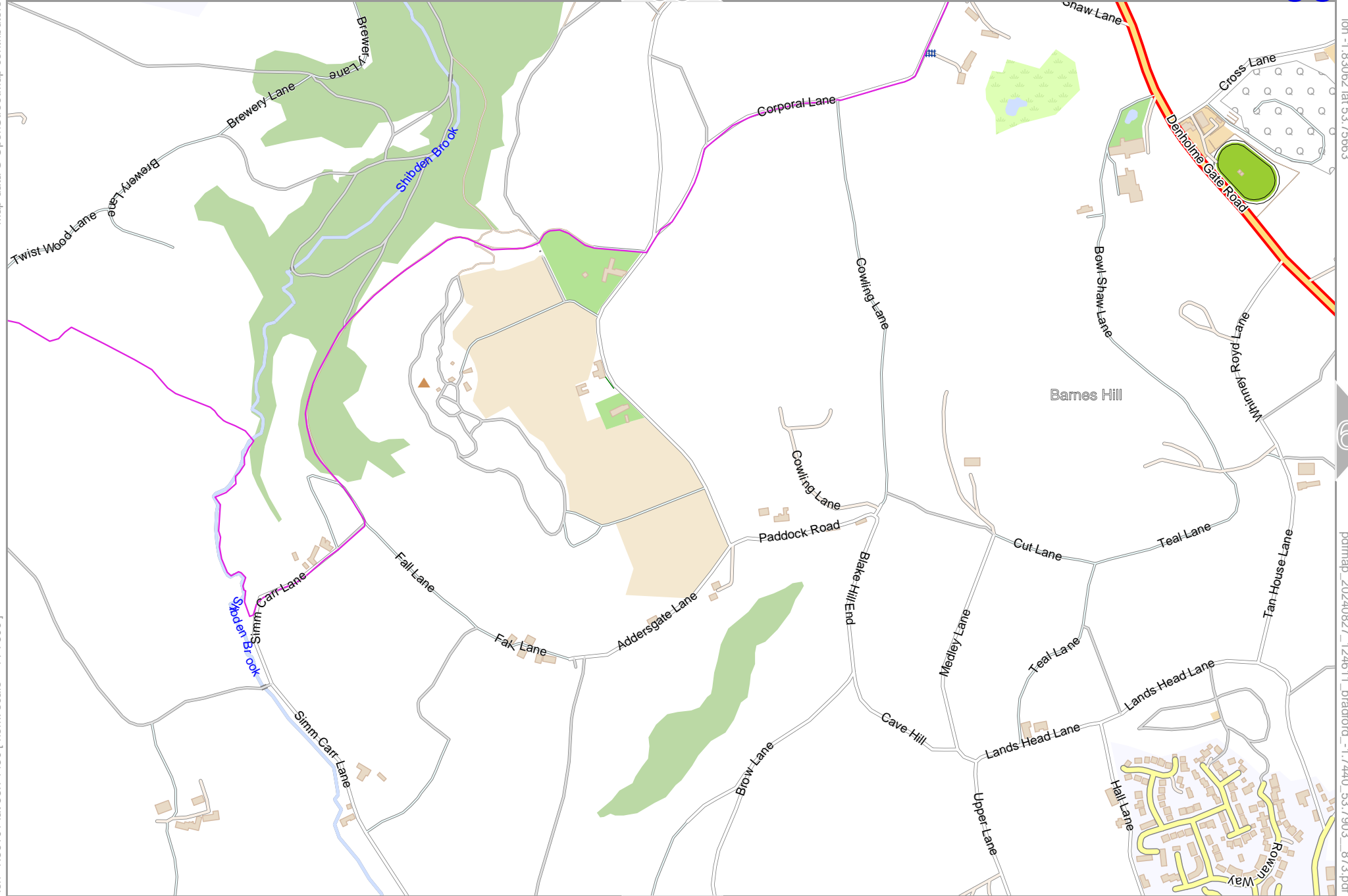
lon -1.65628 lat 53.75596 [ nom. scale = 1 / 7500 ]

pdfmap\_20240827\_124611\_bradford\_-1.7440\_53.7903\_873.pdf



0 100 m 700 m

73

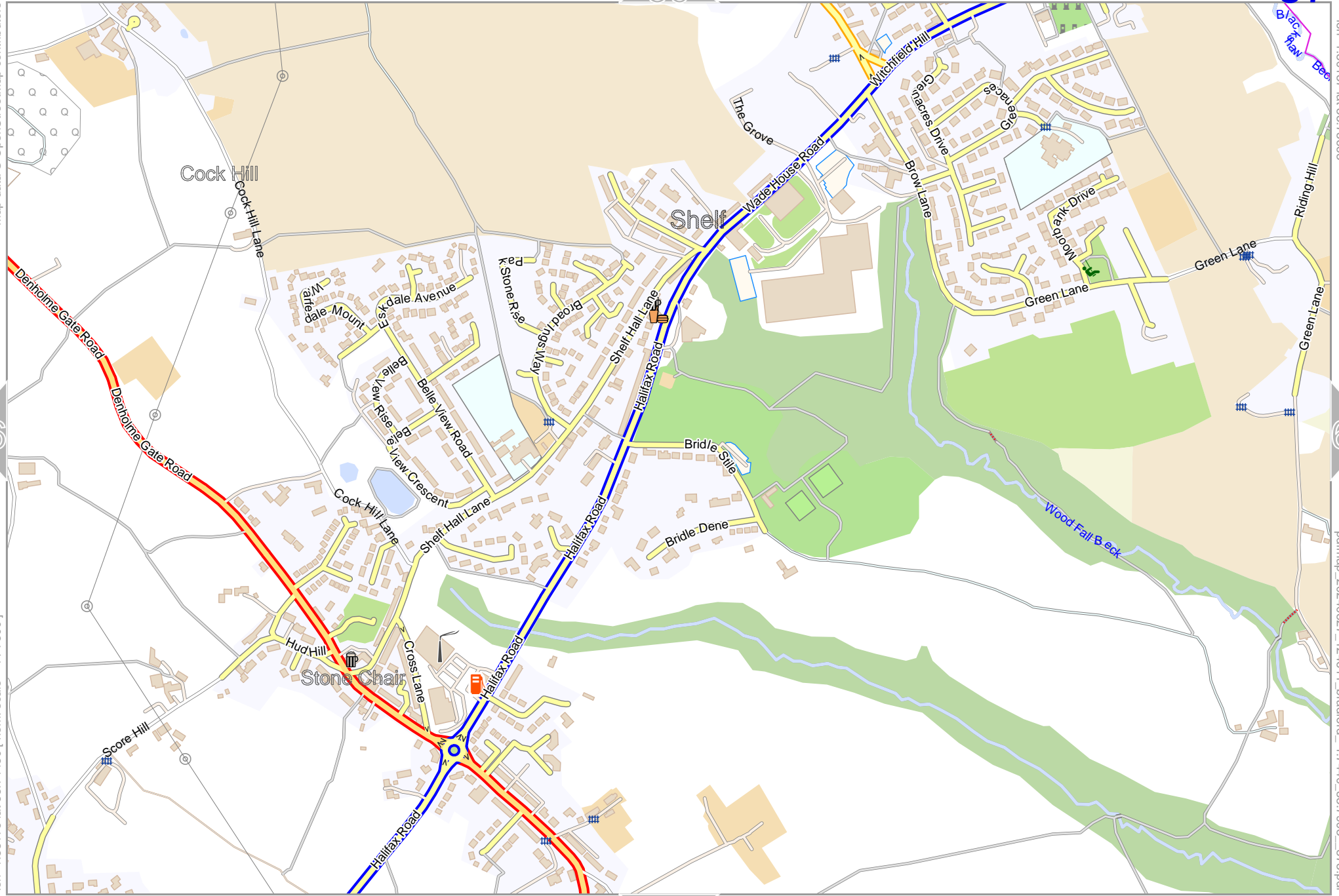


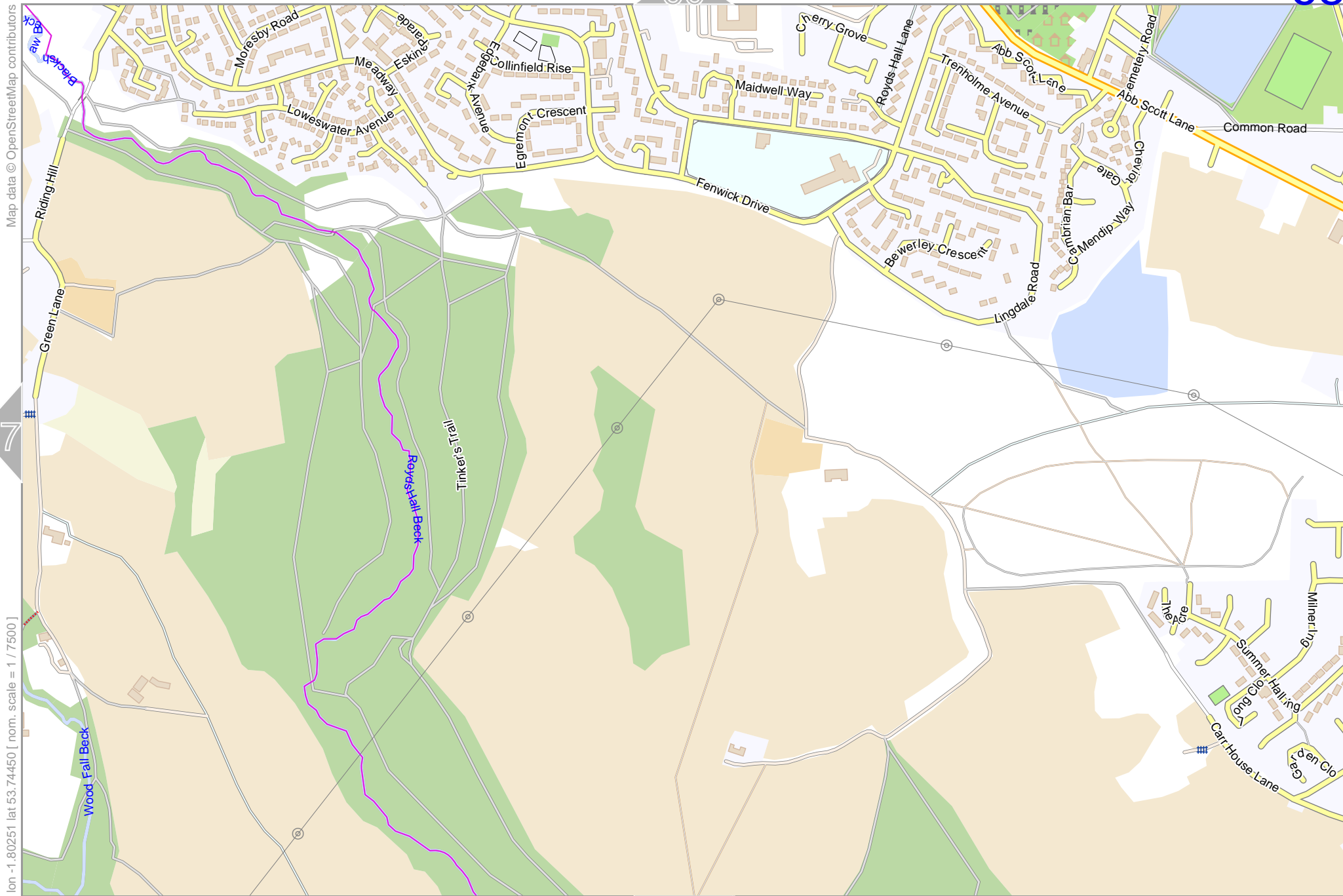
Map data © OpenStreetMap contributors

lon -1.83176 lat 53.74450 [ nom. scale = 1 / 7500 ]

lon -1.80137 lat 53.75663

pdfmap\_20240827\_124611\_bradford\_-1.7440\_53.7903\_873.pdf





Map data © OpenStreetMap contributors

lon -1.80251 lat 53.74450 [ nom. scale = 1 / 7500 ]

0 100 m 700 m

Map data © OpenStreetMap contributors

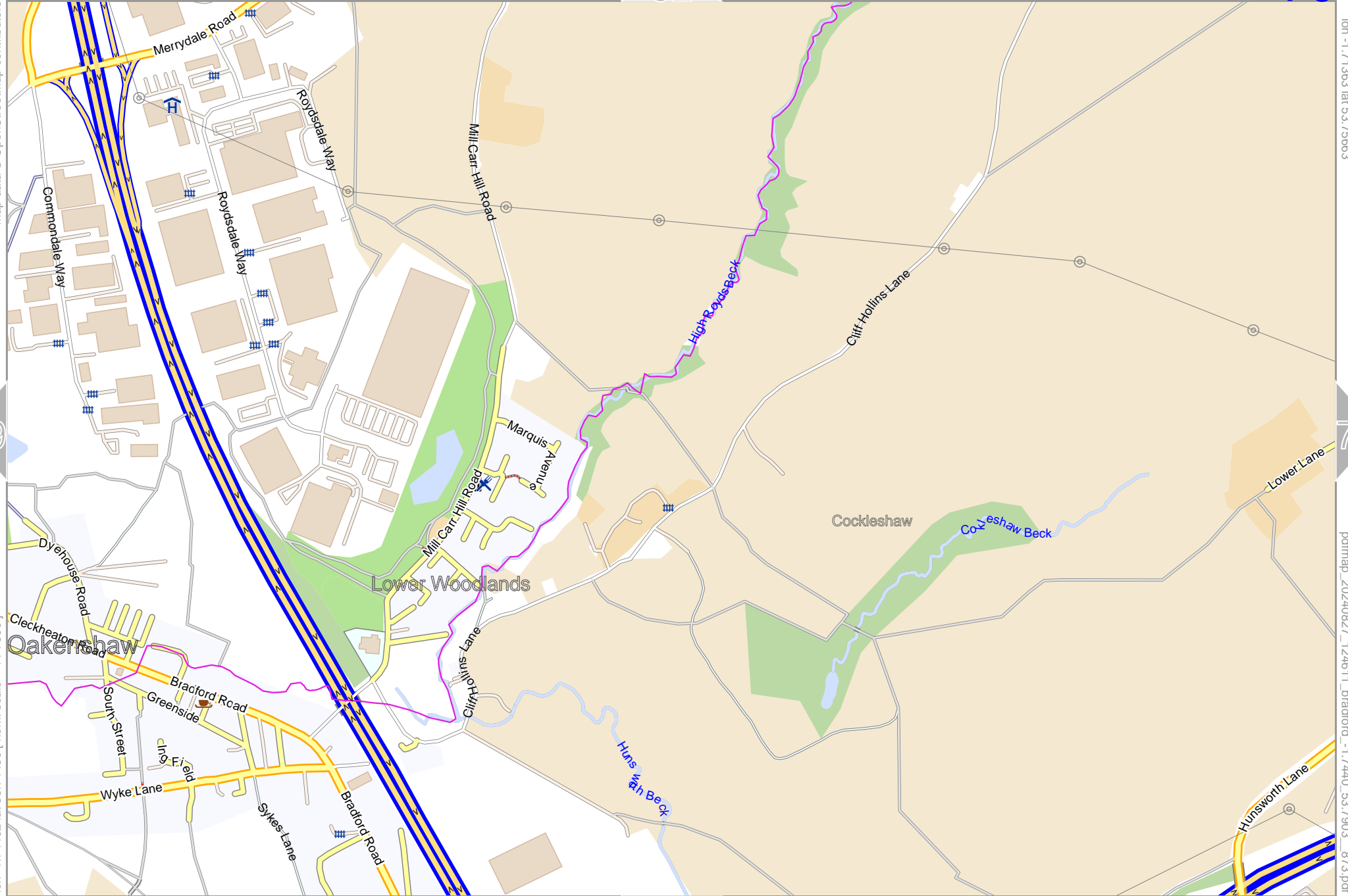
lon -1.77327 lat 53.74450 [ nom. scale = 1 / 7500 ]



lon -1.74288 lat 53.75663

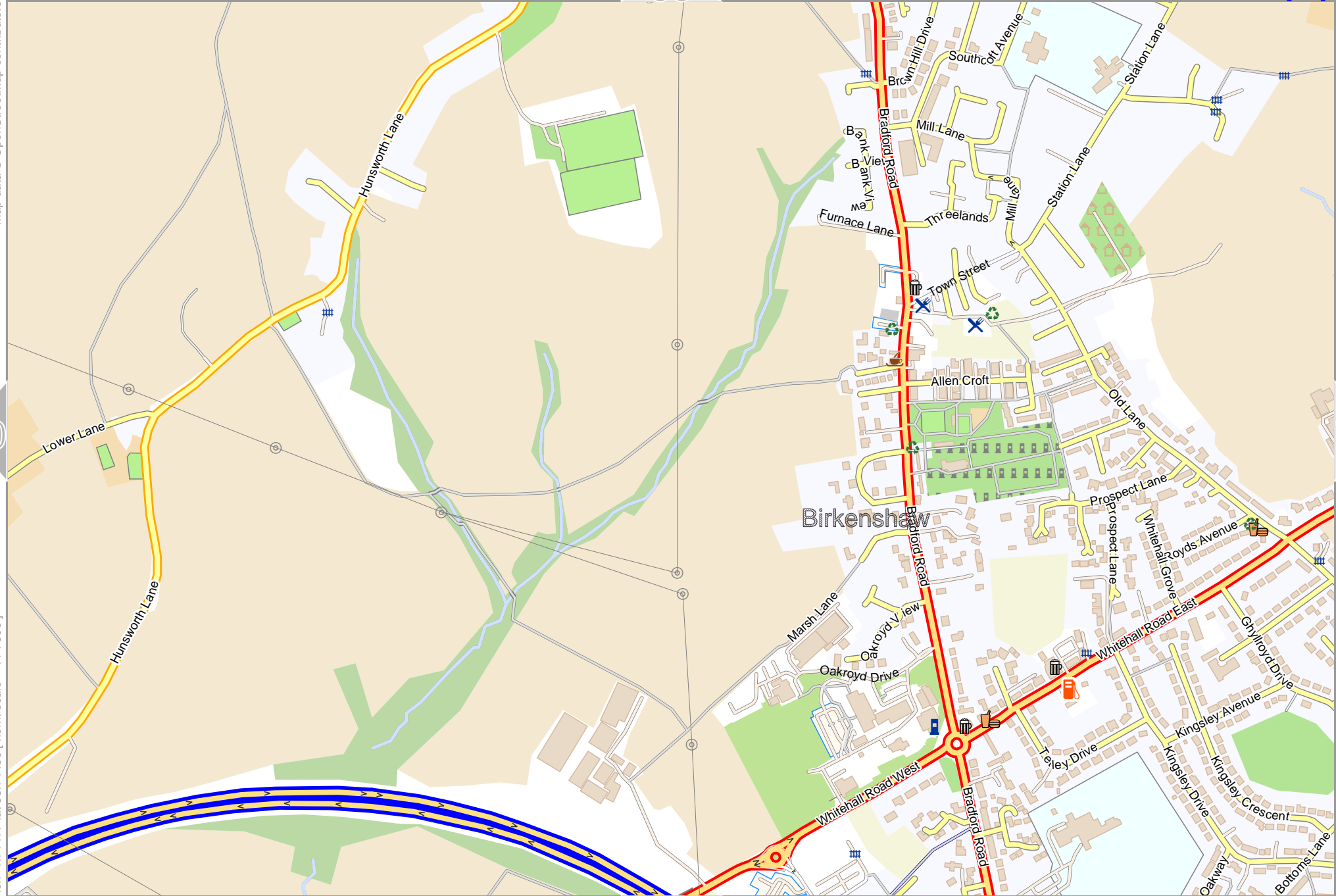
pdfmap\_20240827\_124611\_bradford\_-1.7440\_53.7903\_873.pdf

0 100 m 700 m



Map data © OpenStreetMap contributors

lon -1.71477 lat 53.74450 [ nom. scale = 1 / 7500 ]



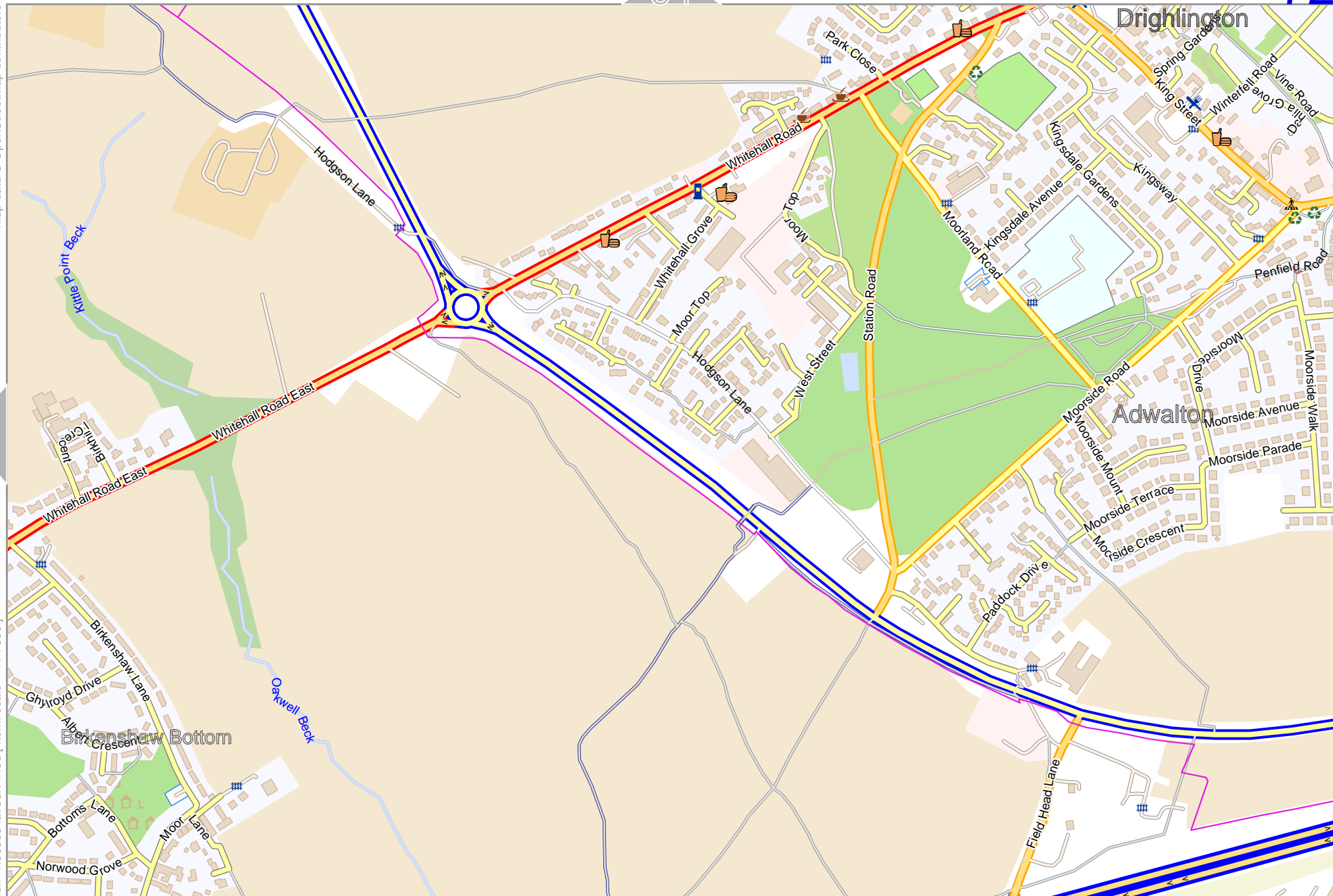
lon -1.69439 lat 53.75663

pdfmap\_20240827\_124611\_bradford\_-1.7440\_53.7903\_873.pdf



Map data © OpenStreetMap contributors

lon -1.68553 lat 53.74450 [ nom. scale = 1 / 7500 ]



lon -1.68514 lat 53.75663

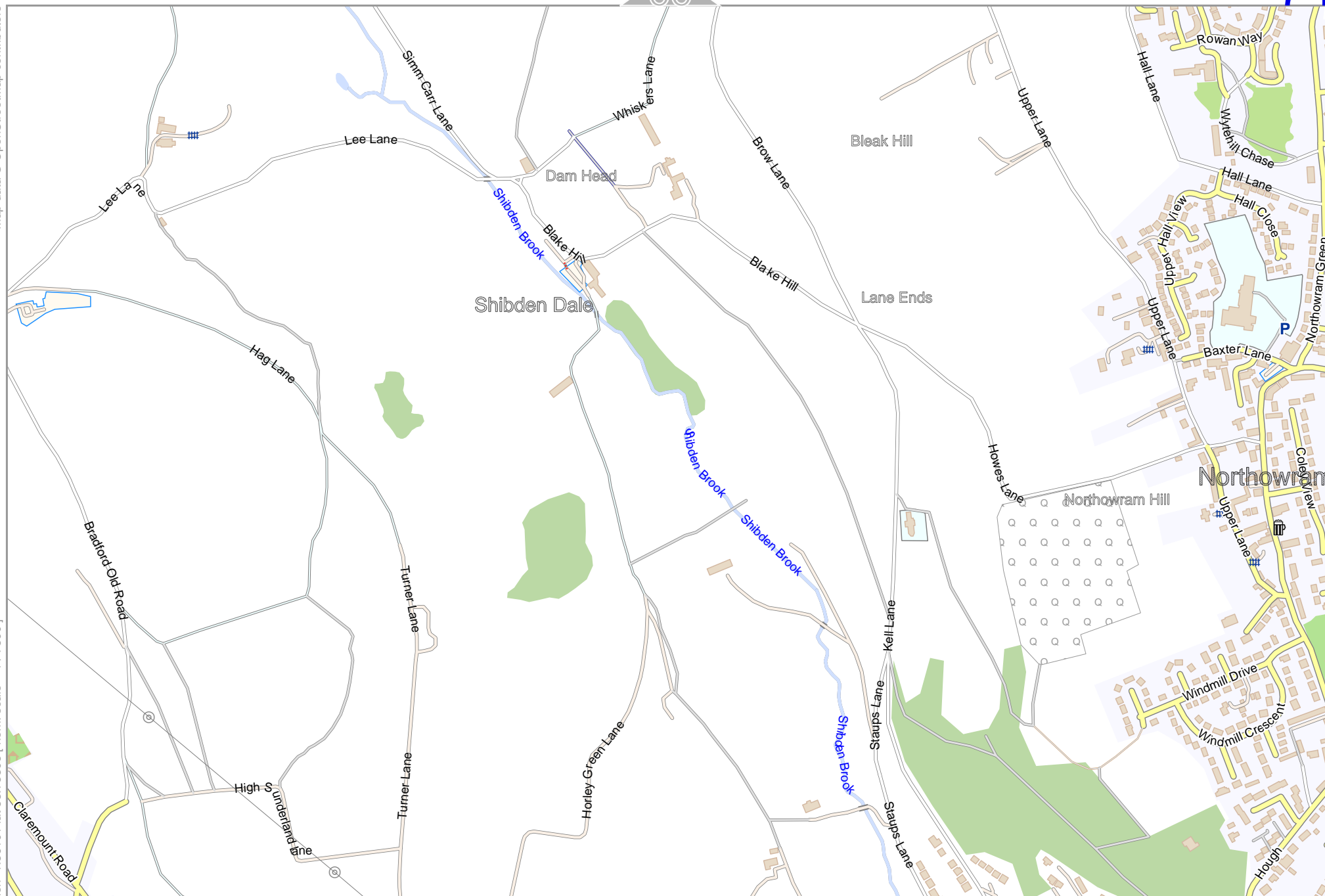
pdfmap\_20240827\_124611\_bradford\_-1.7440\_53.7903\_873.pdf





Map data © OpenStreetMap contributors

lon -1.86101 lat 53.73305 [ nom. scale = 1 / 7500 ]



lon -1.83062 lat 53.74517

pdfmap\_20240827\_124611\_bradford\_-1.7440\_53.7903\_873.pdf

Map data © OpenStreetMap contributors

lon -1.80137 lat 53.74517



lon -1.83176 lat 53.73305 [ nom. scale = 1 / 7500 ]

pdfmap\_20240827\_124611\_bradford\_-1.7440\_53.7903\_873.pdf

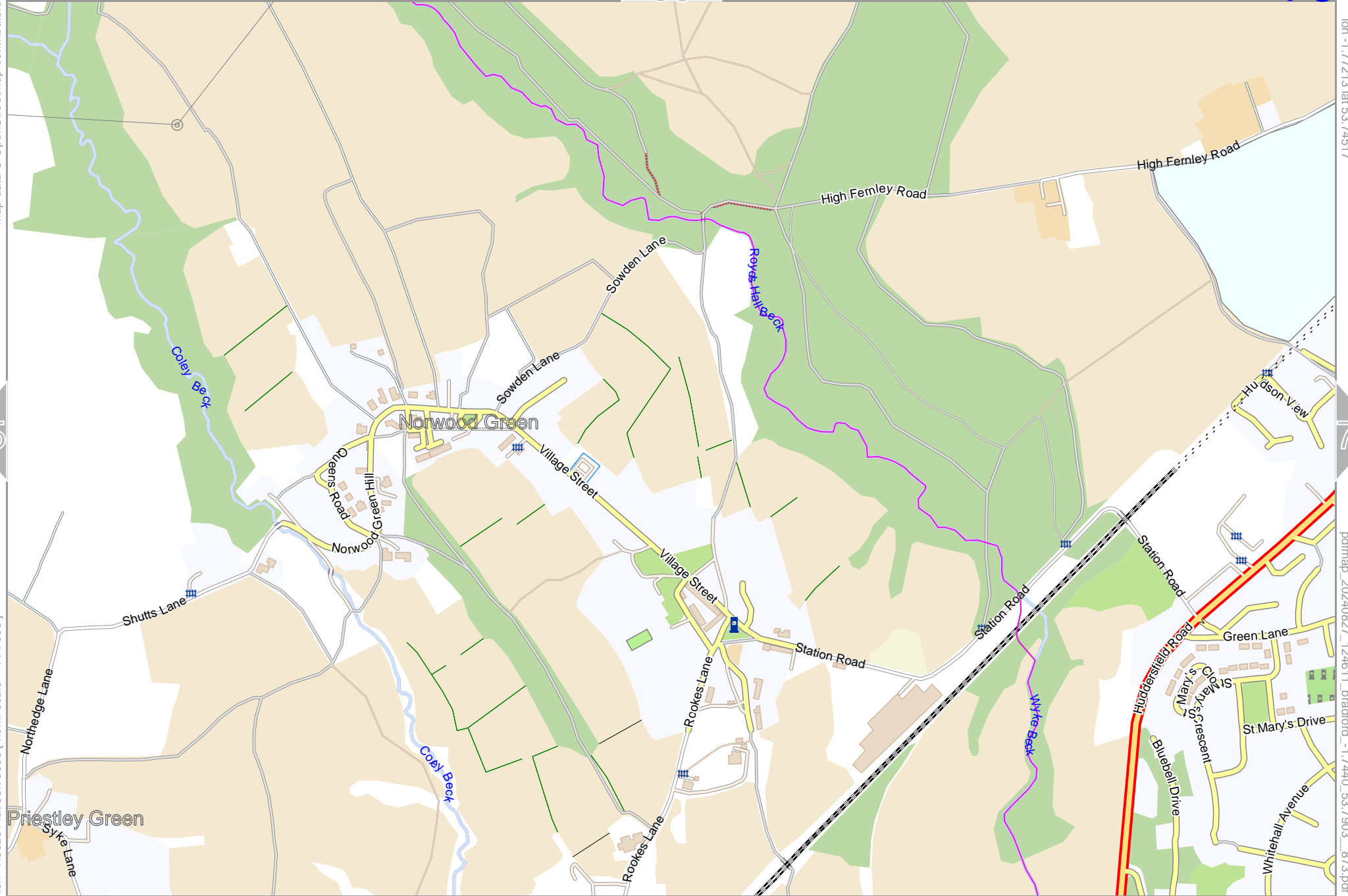


Map data © OpenStreetMap contributors

lon -1.80251 lat 53.73305 [ nom. scale = 1 / 7500 ]

lon -1.77213 lat 53.74517

pdfmap\_20240827\_124611\_bradford\_-1.7440\_53.7903\_873.pdf



Map data © OpenStreetMap contributors

lon -1.77327 lat 53.73305 [ nom. scale = 1 / 7500 ]

lon -1.74288 lat 53.74517

pdfmap\_20240827\_124611\_bradford\_-1.7440\_53.7903\_873.pdf



76

69

78

bradford

78

70

79

Map data © OpenStreetMap contributors

lon -1.74402 lat 53.73305 [ nom. scale = 1 / 7500 ]

lon -1.71363 lat 53.74517

pdfmap\_20240827\_124611\_bradford\_-1.7440\_53.7303\_873.pdf





Map data © OpenStreetMap contributors

lon -1.71477 lat 53.73305 [ nom. scale = 1 / 7500 ]

lon -1.68439 lat 53.74517

pdfmap\_20240827\_124611\_bradford\_-1.7440\_53.7903\_873.pdf

Hunsworth

Drub

Swincliffe

Dewsbury Road

Richmond Grove

Moor Lane

West Lane

Scott Lane

bradford

80

72

Map data © OpenStreetMap contributors

lon -1.68514 lat 53.74517

lon -1.68553 lat 53.73305 [ nom. scale = 1 / 7500 ]

pdfmap\_20240827\_124611\_bradford\_-1.7440\_53.7903\_873.pdf



70

81

0 100 m 700 m



Map data © OpenStreetMap contributors

lon -1.65628 lat 53.73305 [ nom. scale = 1 / 7500 ]

lon -1.62589 lat 53.74517

pdfmap\_20240827\_124611\_bradford\_-1.7440\_53.7903\_873.pdf

