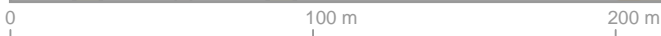


Map data © OpenStreetMap contributors



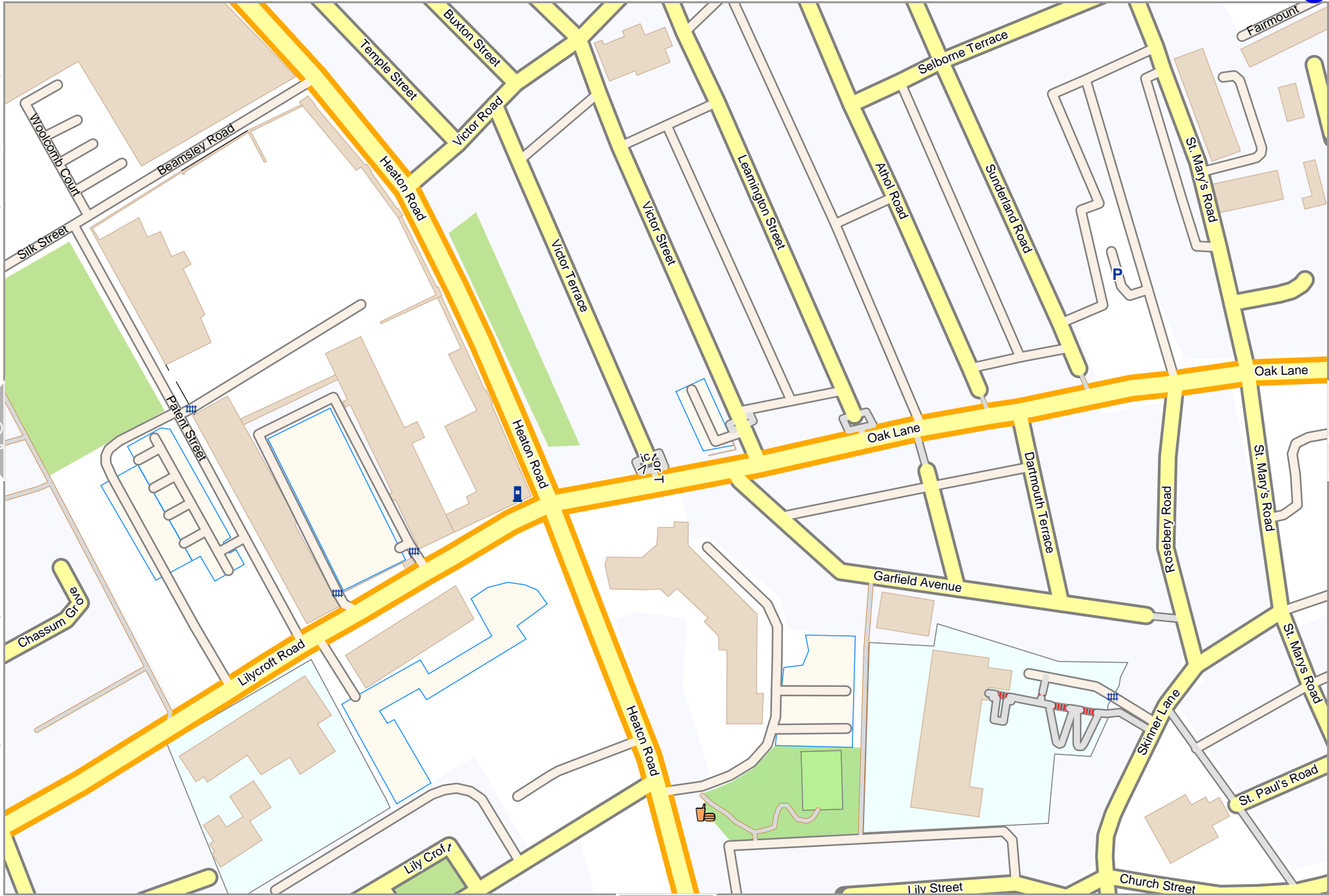
bradford

Map data © OpenStreetMap contributors

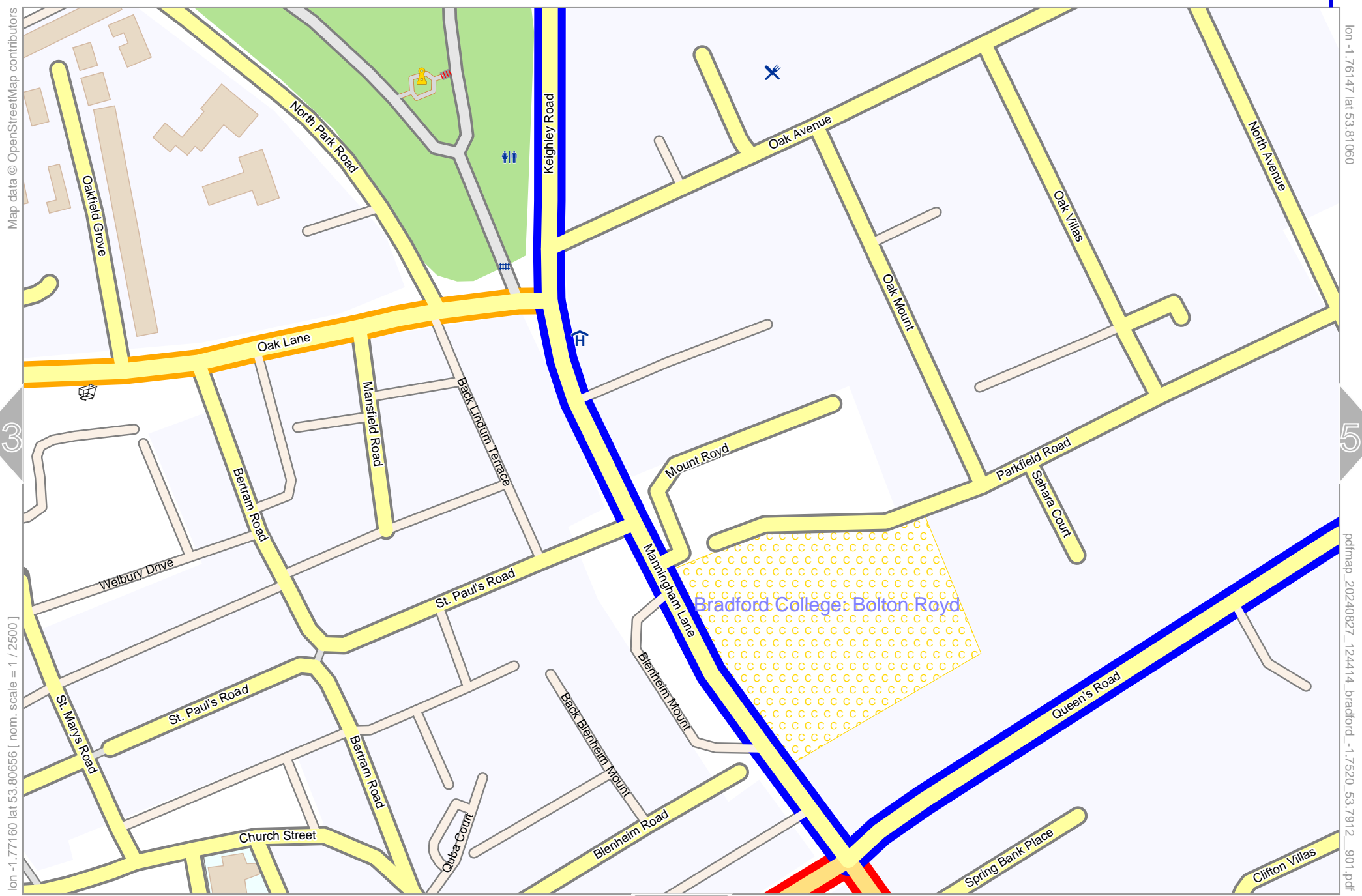
lon -1.78135 lat 53.80656 [nom. scale = 1 / 2500]

lon -1.77122 lat 53.81060

pdfmap_20240827_124414_bradford_-1.7520_53.7912_901.pdf



bradford



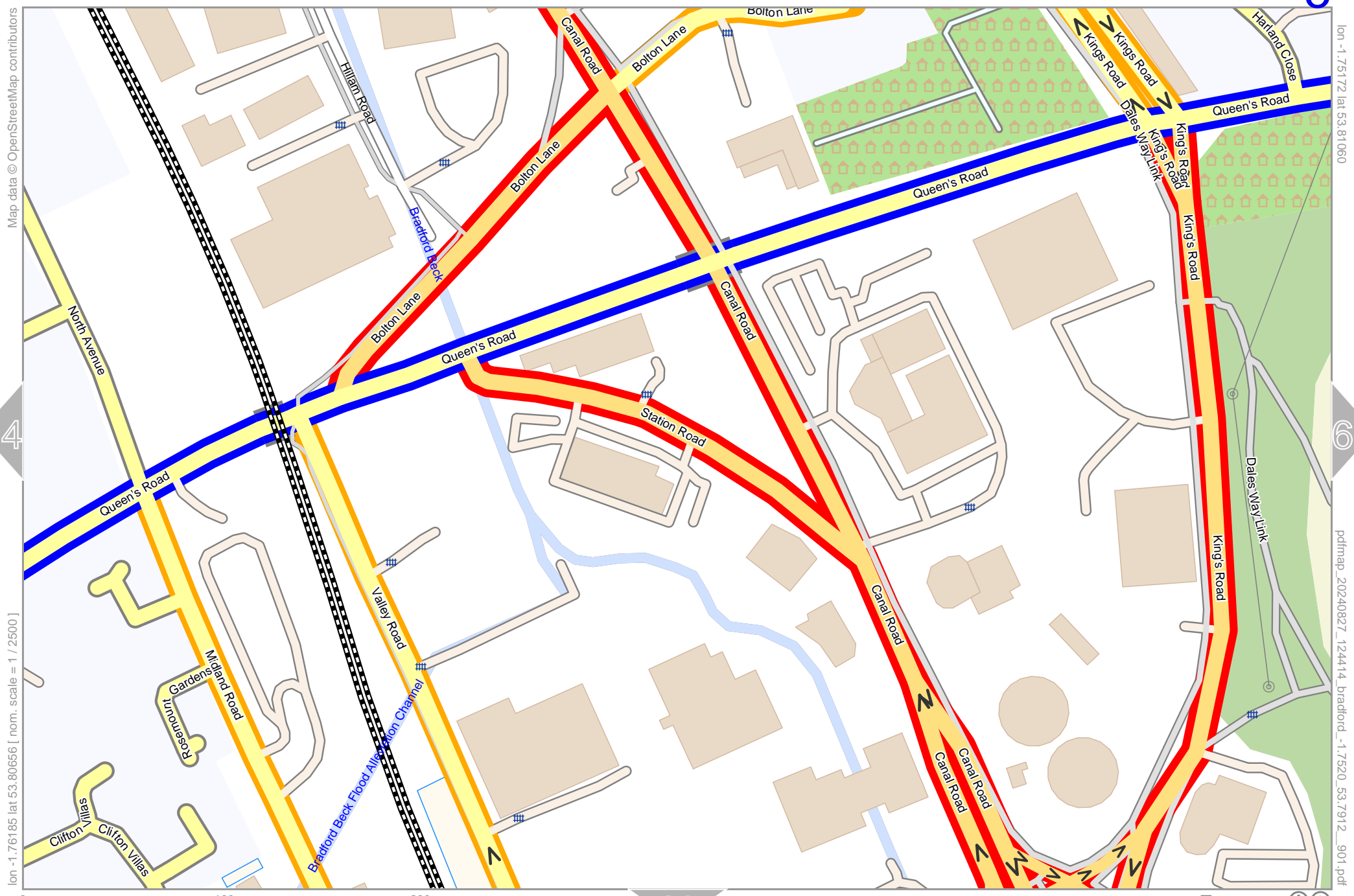
Map data © OpenStreetMap contributors

lon -1.76147 lat 53.81060

lon -1.77160 lat 53.80656 [nom. scale = 1 / 2500]

pdfmap_20240827_124414_bradford_-1.7520_53.7912_901.pdf

0 100 m 200 m



Map data © OpenStreetMap contributors

lon -1.76185 lat 53.80656 [nom. scale = 1 / 2500]

lon -1.75172 lat 53.81060

pdfmap_20240827_124414_bradford_-1.7520_53.7912_901.pdf

Map data © OpenStreetMap contributors

lon -1.74197 lat 53.81060

lon -1.75210 lat 53.80656 [nom. scale = 1 / 2500]

pdfmap_20240827_124414_bradford_-1.7520_53.7912_901.pdf



0 100 m 200 m

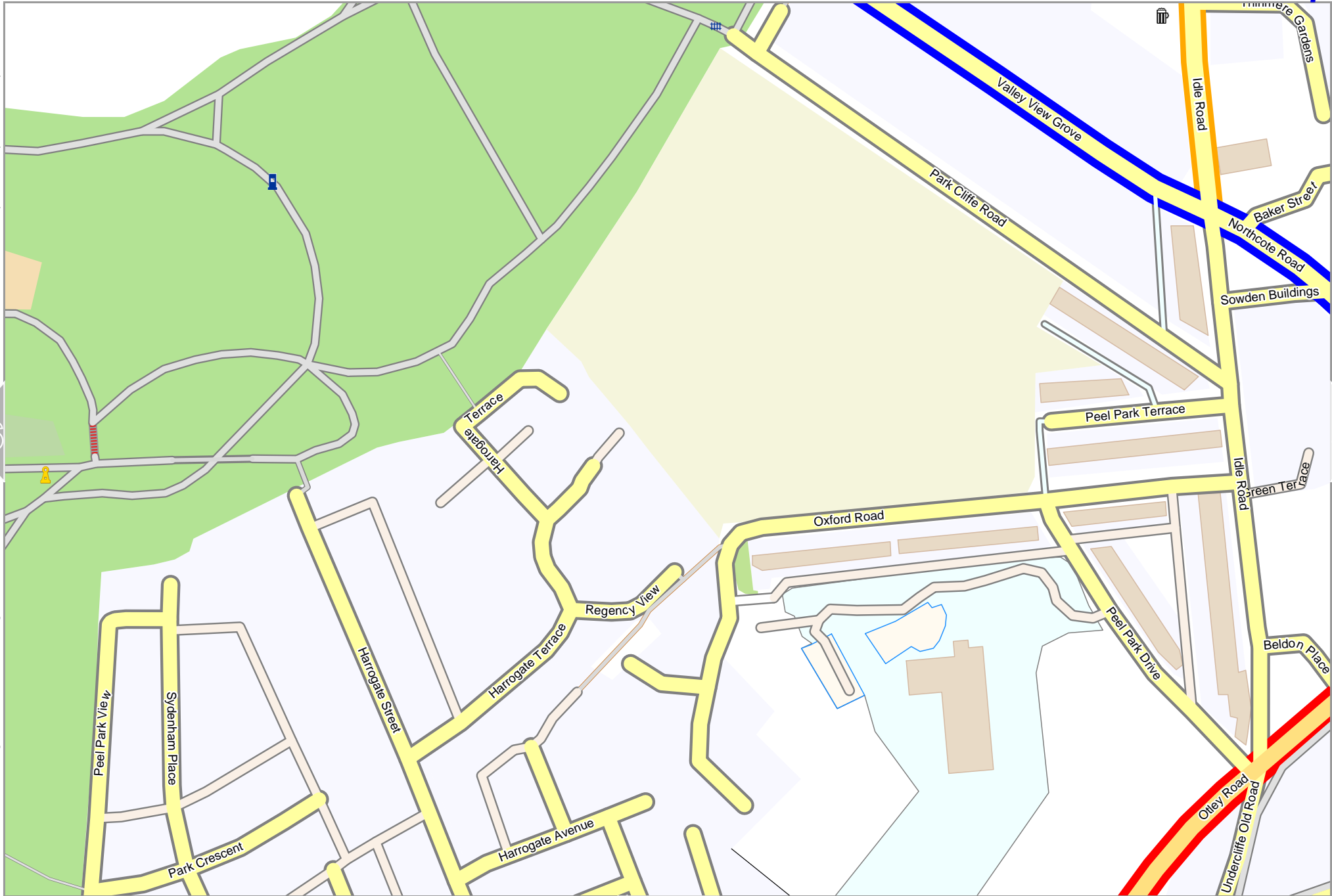
14

Map data © OpenStreetMap contributors

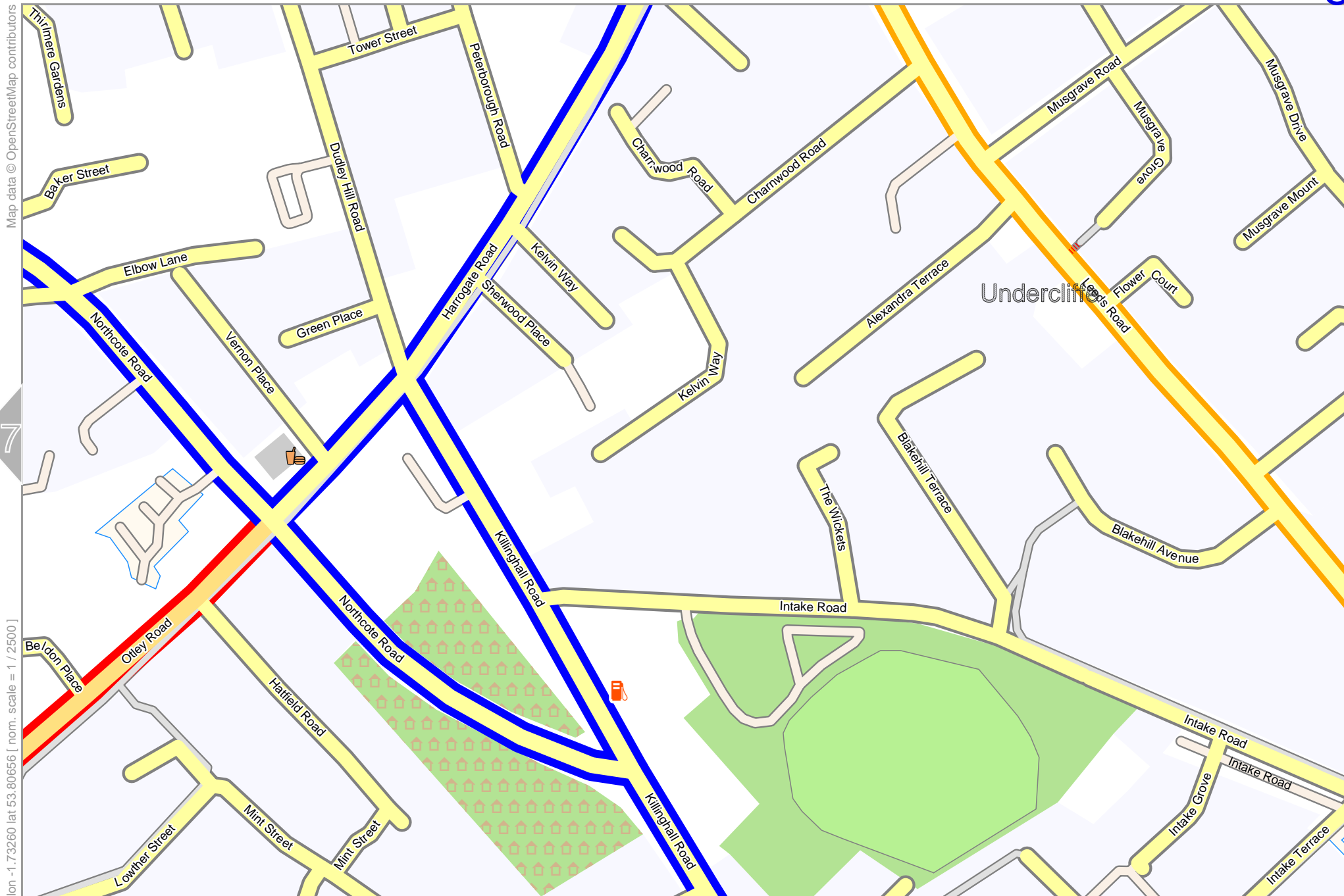
lon -1.74235 lat 53.80656 [nom. scale = 1 / 2500]

lon -1.73222 lat 53.81060

pdfmap_20240827_124414_bradford_-1.7520_53.7912_901.pdf



0 100 m 200 m



Map data © OpenStreetMap contributors

lon -1.73260 lat 53.80656 [nom. scale = 1 / 2500]

lon -1.72247 lat 53.81060

pdfmap_20240827_124414_bradford_-1.7520_53.7912_901.pdf

0 100 m 200 m

16

Map data © OpenStreetMap contributors

lon -1.72285 lat 53.80656 [nom. scale = 1 / 2500]

lon -1.71272 lat 53.81060

pdfmap_20240827_124414_bradford_-1.7520_53.7912_901.pdf



0 100 m 200 m

bradford

Map data © OpenStreetMap contributors

lon -1.79109 lat 53.80274 [nom. scale = 1 / 2500]

lon -1.78097 lat 53.80678

pdfmap_20240827_124414_bradford_-1.7520_53.7912_901.pdf



0 100 m 200 m





Map data © OpenStreetMap contributors

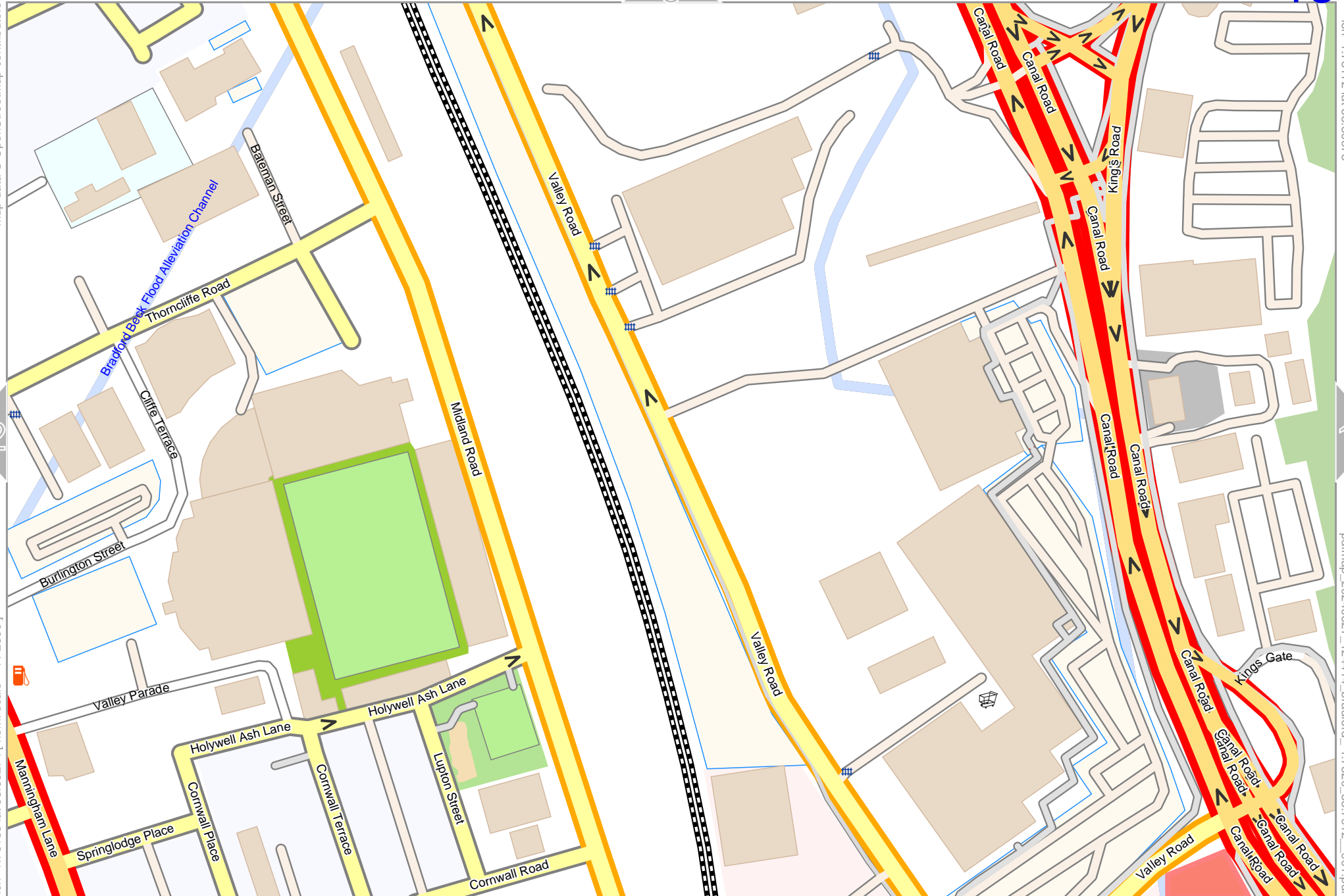
lon -1.77160 lat 53.80274 [nom. scale = 1 / 2500]

lon -1.76147 lat 53.80678

pdfmap_20240827_124414_bradford_-1.7520_53.7912_901.pdf

Map data © OpenStreetMap contributors

lon -1.76185 lat 53.80274 [nom. scale = 1 / 2500]



0 100 m 200 m

lon -1.75172 lat 53.80678

pdfmap_20240827_124414_bradford_-1.7520_53.7912_901.pdf

Map data © OpenStreetMap contributors

lon -1.75210 lat 53.80274 [nom. scale = 1 / 2500]

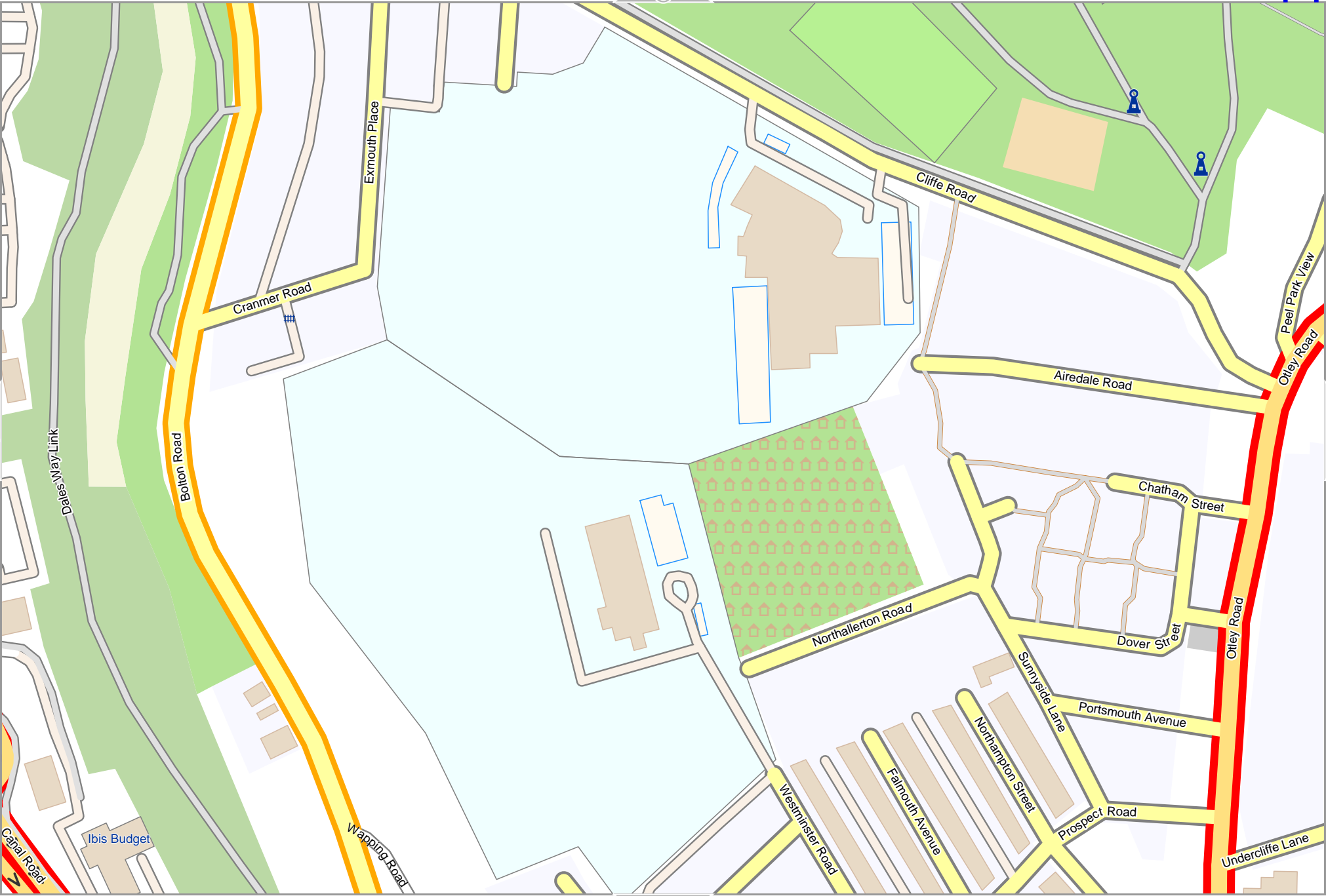
0 100 m 200 m

3

6

15

22



lon -1.74197 lat 53.80678

pdfmap_20240827_124414_bradford_-1.7520_53.7912_901.pdf

Map data © OpenStreetMap contributors

lon -1.74235 lat 53.80274 [nom. scale = 1 / 2500]



lon -1.73222 lat 53.80678

pdfmap_20240827_124414_bradford_-1.7520_53.7912_901.pdf

14

16

23

bradford

16

8

Map data © OpenStreetMap contributors

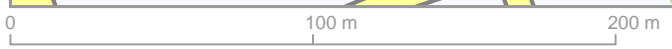
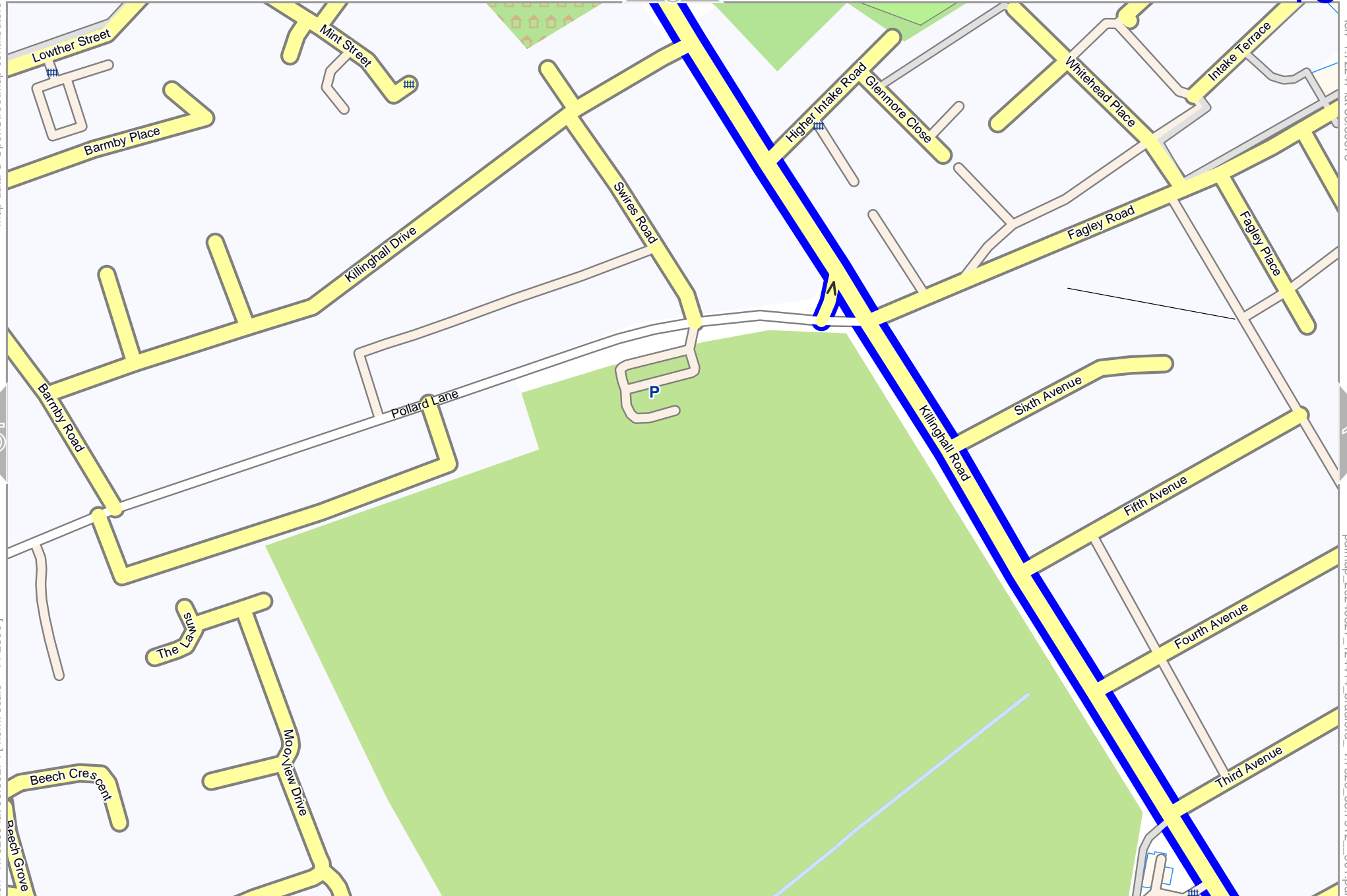
lon -1.72247 lat 53.80678

15

17

lon -1.73260 lat 53.80274 [nom. scale = 1 / 2500]

pdfmap_20240827_124414_bradford_-1.7520_53.7912_901.pdf

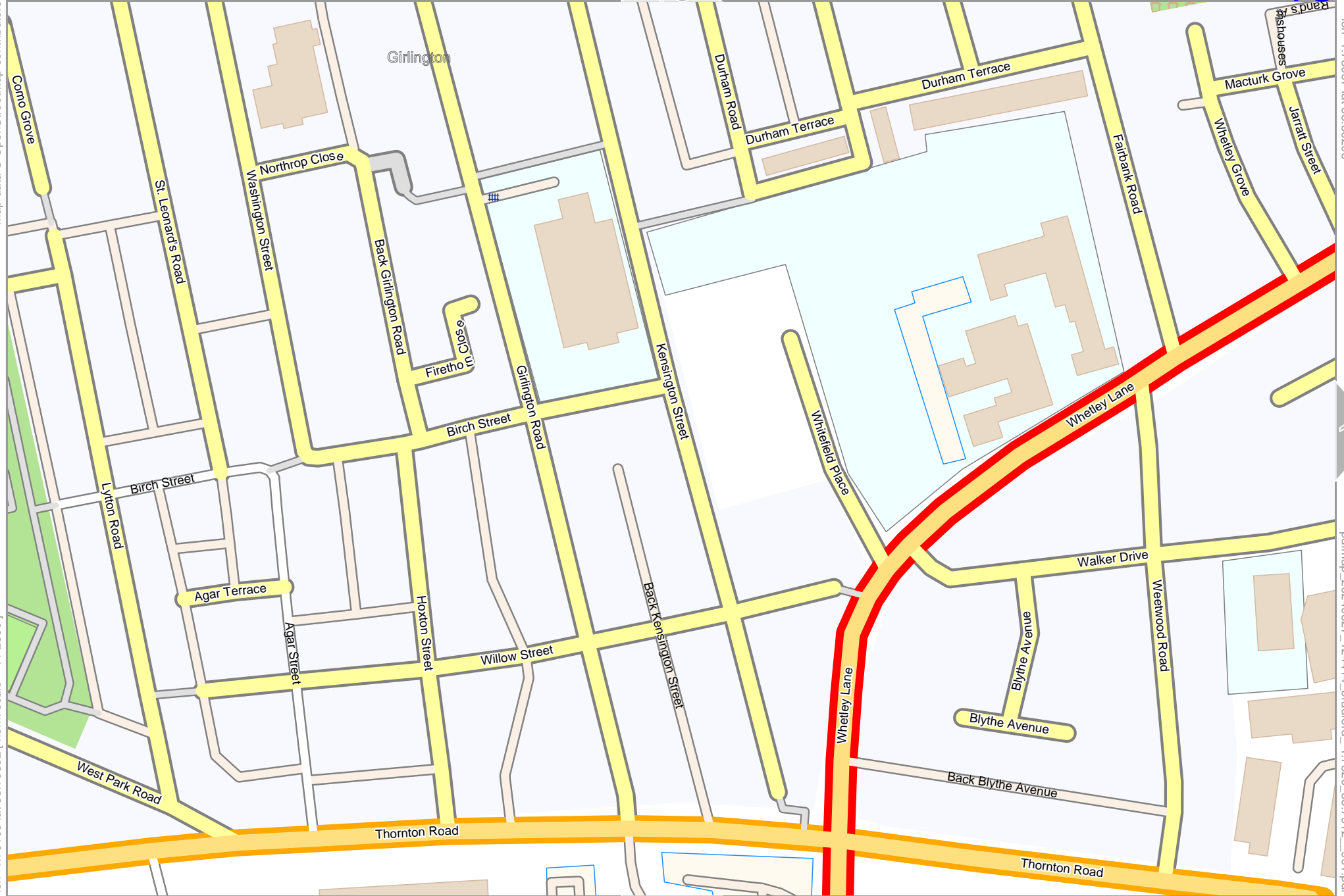


24



Map data © OpenStreetMap contributors

lon -1.79109 lat 53.79892 [nom. scale = 1 / 2500]



lon -1.78097 lat 53.80296

pdfmap_20240827_124414_bradford_-1.7520_53.7912_901.pdf

0 100 m 200 m

Map data © OpenStreetMap contributors

lon -1.78135 lat 53.79892 [nom. scale = 1 / 2500]

lon -1.77122 lat 53.80296

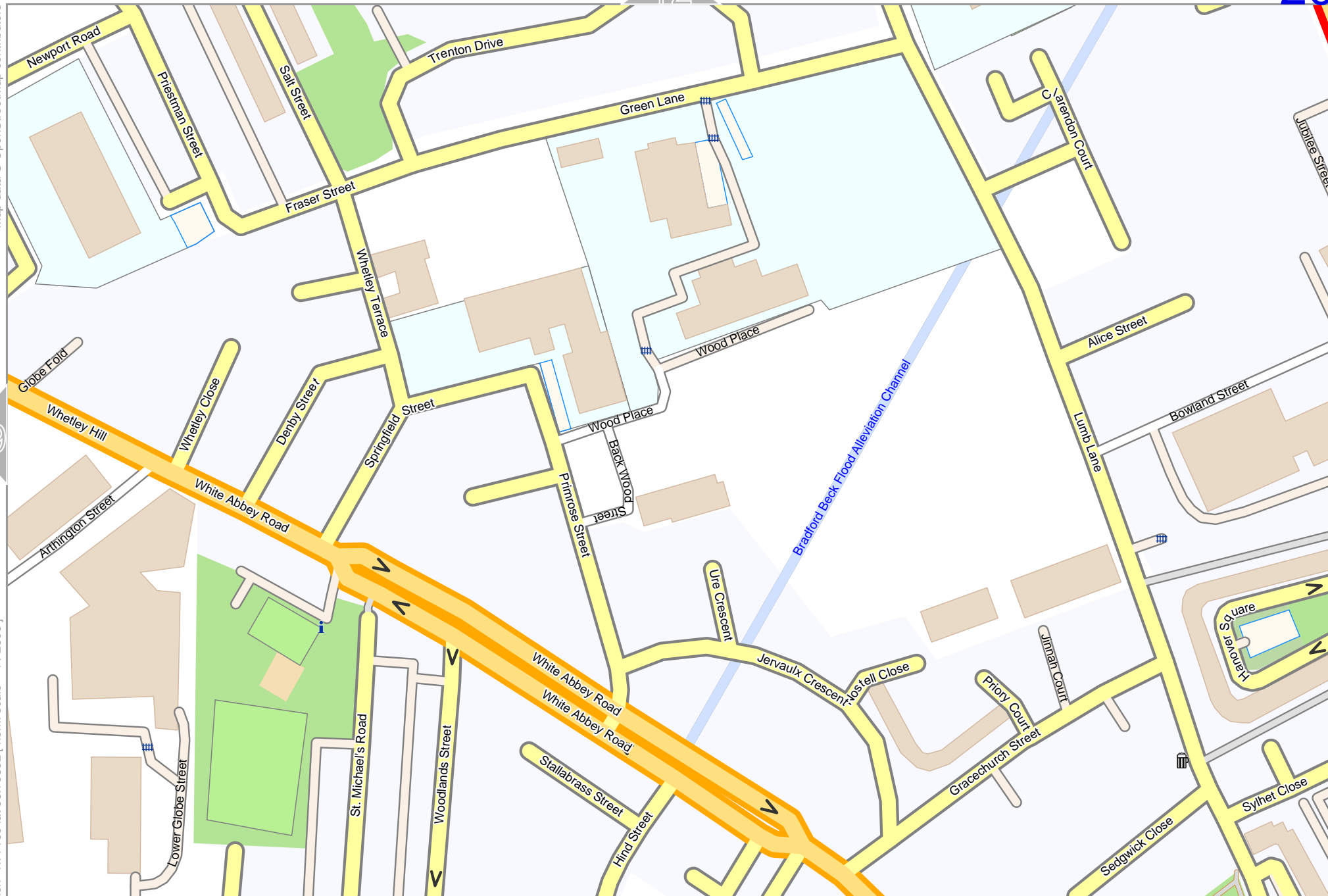
pdfmap_20240827_124414_bradford_-1.7520_53.7912_901.pdf



0 100 m 200 m

Map data © OpenStreetMap contributors

lon -1.76147 lat 53.80296



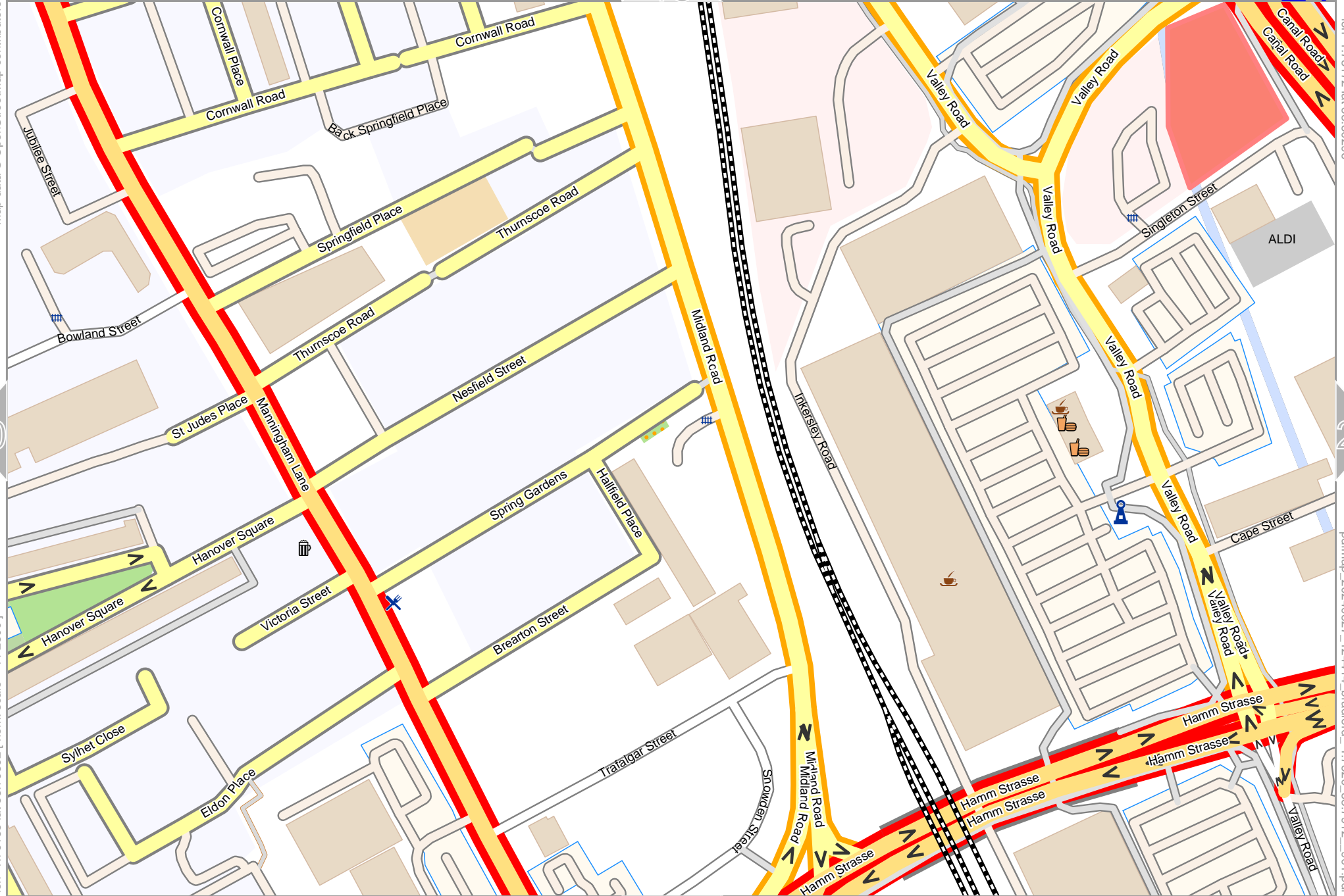
lon -1.77160 lat 53.79892 [nom. scale = 1 / 2500]

pdfmap_20240827_124414_bradford_-1.7520_53.7912_901.pdf



Map data © OpenStreetMap contributors

lon -1.75172 lat 53.80296



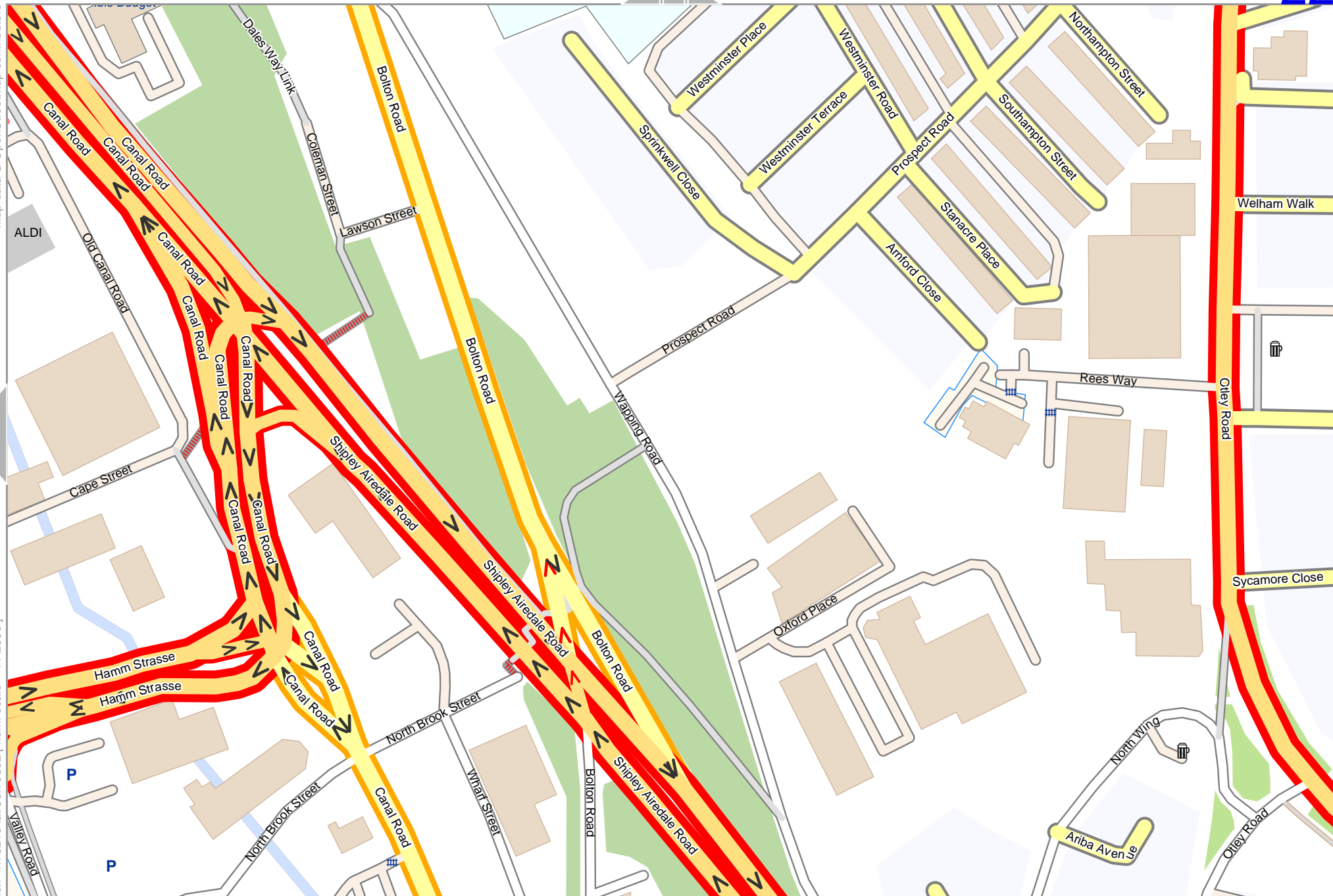
lon -1.76185 lat 53.79892 [nom. scale = 1 / 2500]

pdfmap_20240827_124414_bradford_-1.7520_53.7912_901.pdf

0 100 m 200 m

Map data © OpenStreetMap contributors

lon -1.75210 lat 53.79892 [nom. scale = 1 / 2500]



lon -1.74197 lat 53.80296

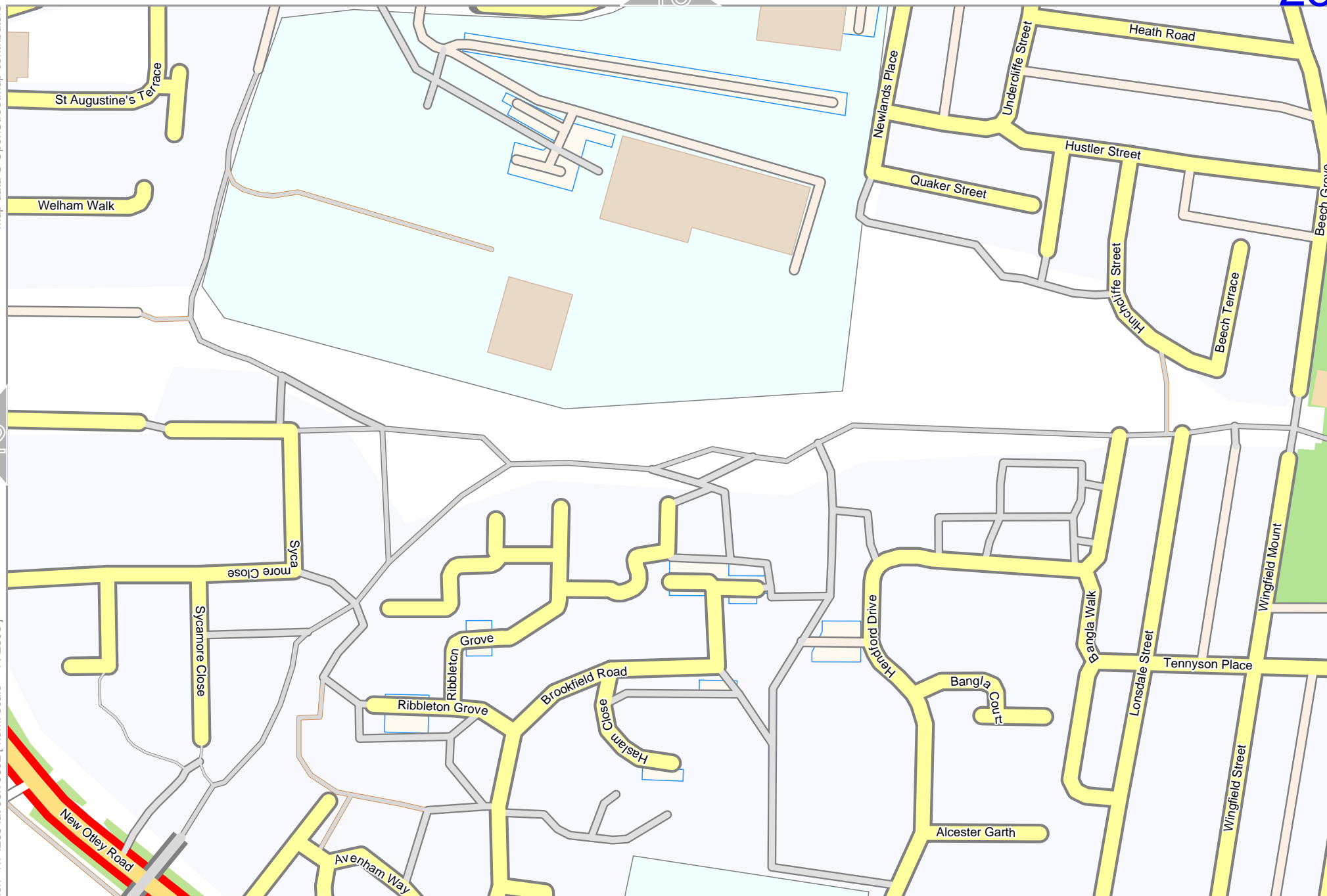
pdfmap_20240827_124414_bradford_-1.7520_53.7912_901.pdf

Map data © OpenStreetMap contributors

lon -1.73222 lat 53.80296

pdfmap_20240827_124414_bradford_-1.7520_53.7912_901.pdf

lon -1.74235 lat 53.79892 [nom. scale = 1 / 2500]



bradford

16

24

top

Map data © OpenStreetMap contributors

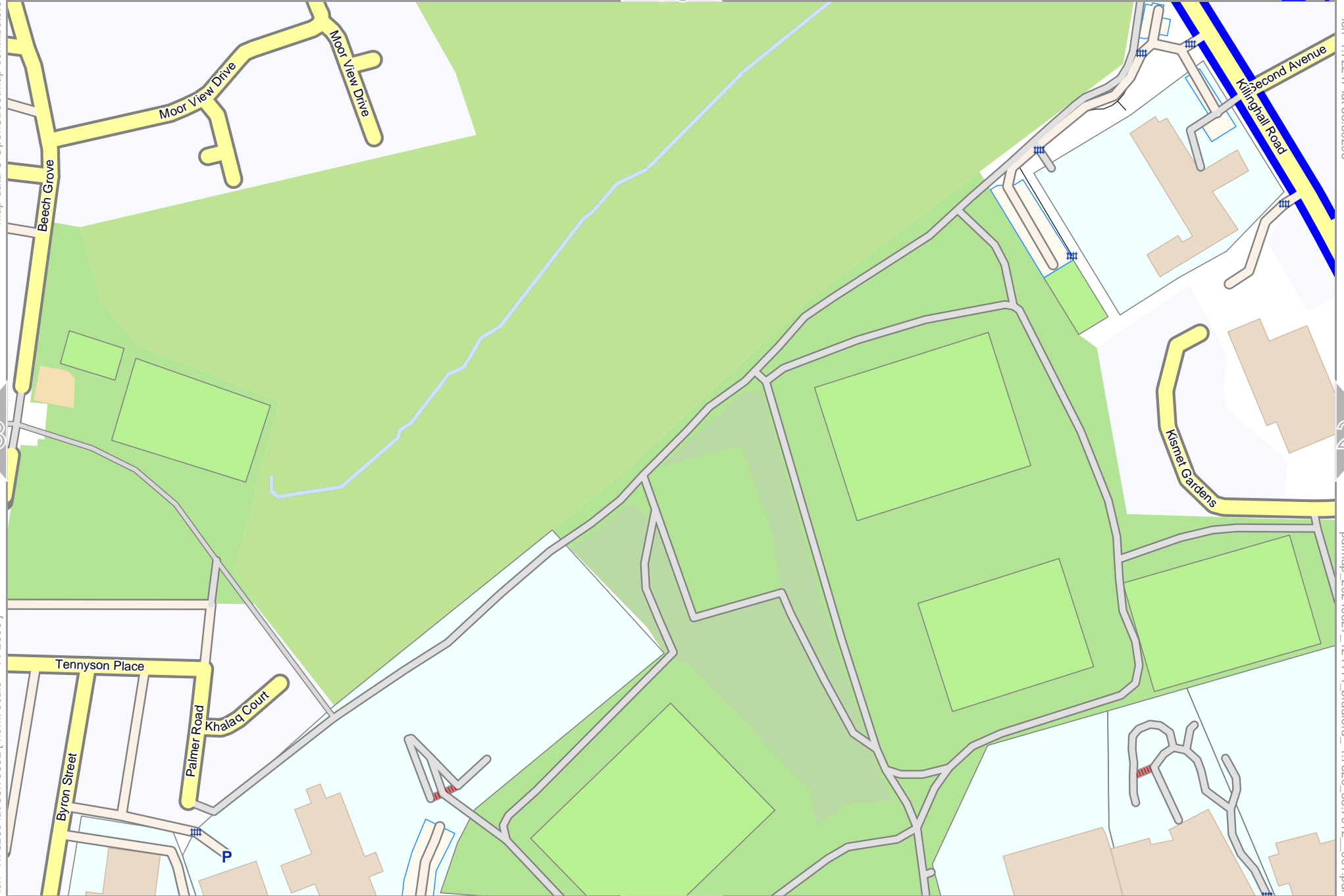
lon -1.72247 lat 53.80296

23

25

lon -1.73260 lat 53.79892 [nom. scale = 1 / 2500]

pdfmap_20240827_124414_bradford_-1.7520_53.7912_901.pdf



0 100 m 200 m

32

Map data © OpenStreetMap contributors

lon -1.71272 lat 53.80296



lon -1.72285 lat 53.79892 [nom. scale = 1 / 2500]

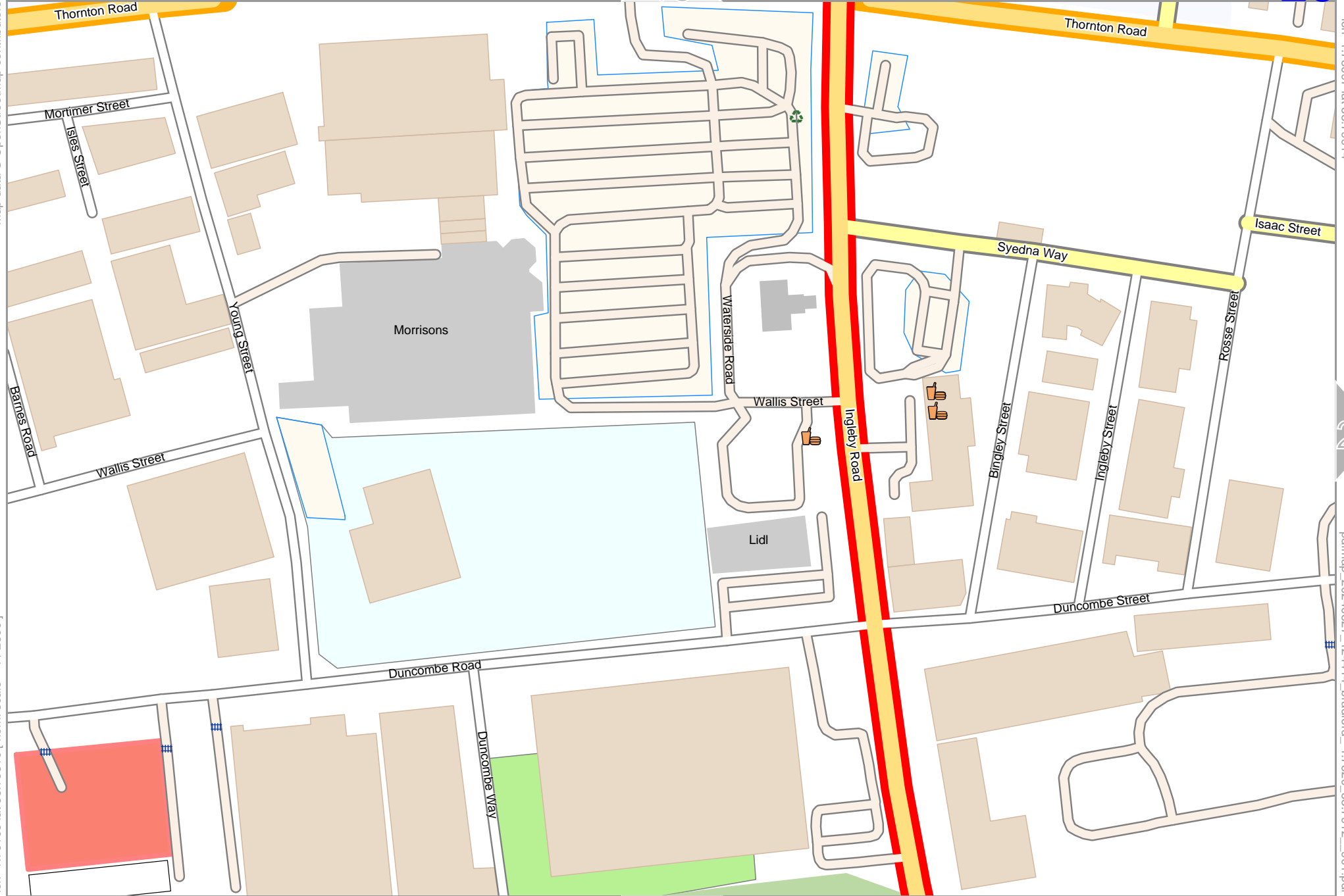
pdfmap_20240827_124414_bradford_-1.7520_53.7912_901.pdf

0 100 m 200 m

33

Map data © OpenStreetMap contributors

lon -1.79109 lat 53.79510 [nom. scale = 1 / 2500]



0 100 m 200 m

lon -1.78097 lat 53.79914

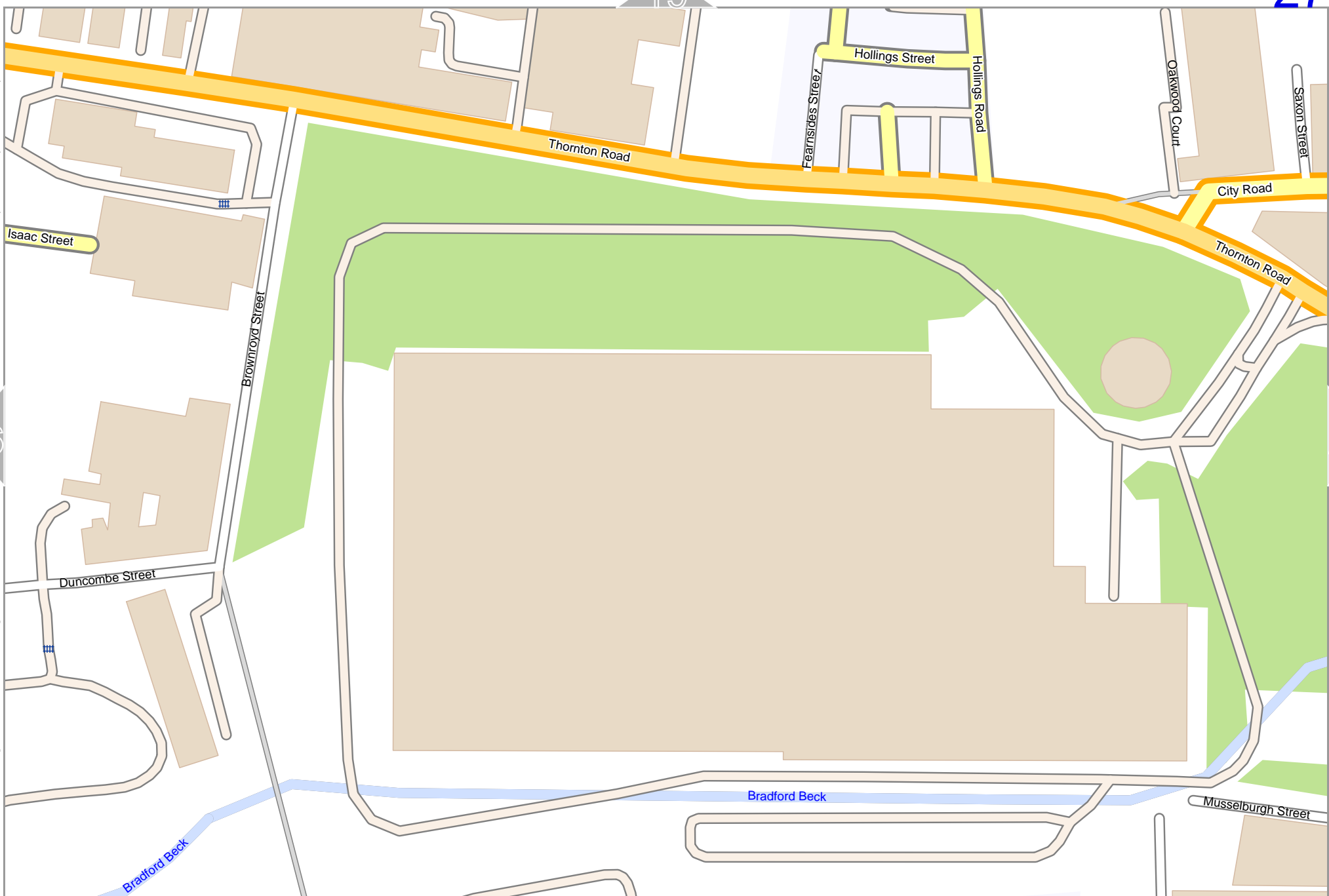
pdfmap_20240827_124414_bradford_-1.7520_53.7912_901.pdf

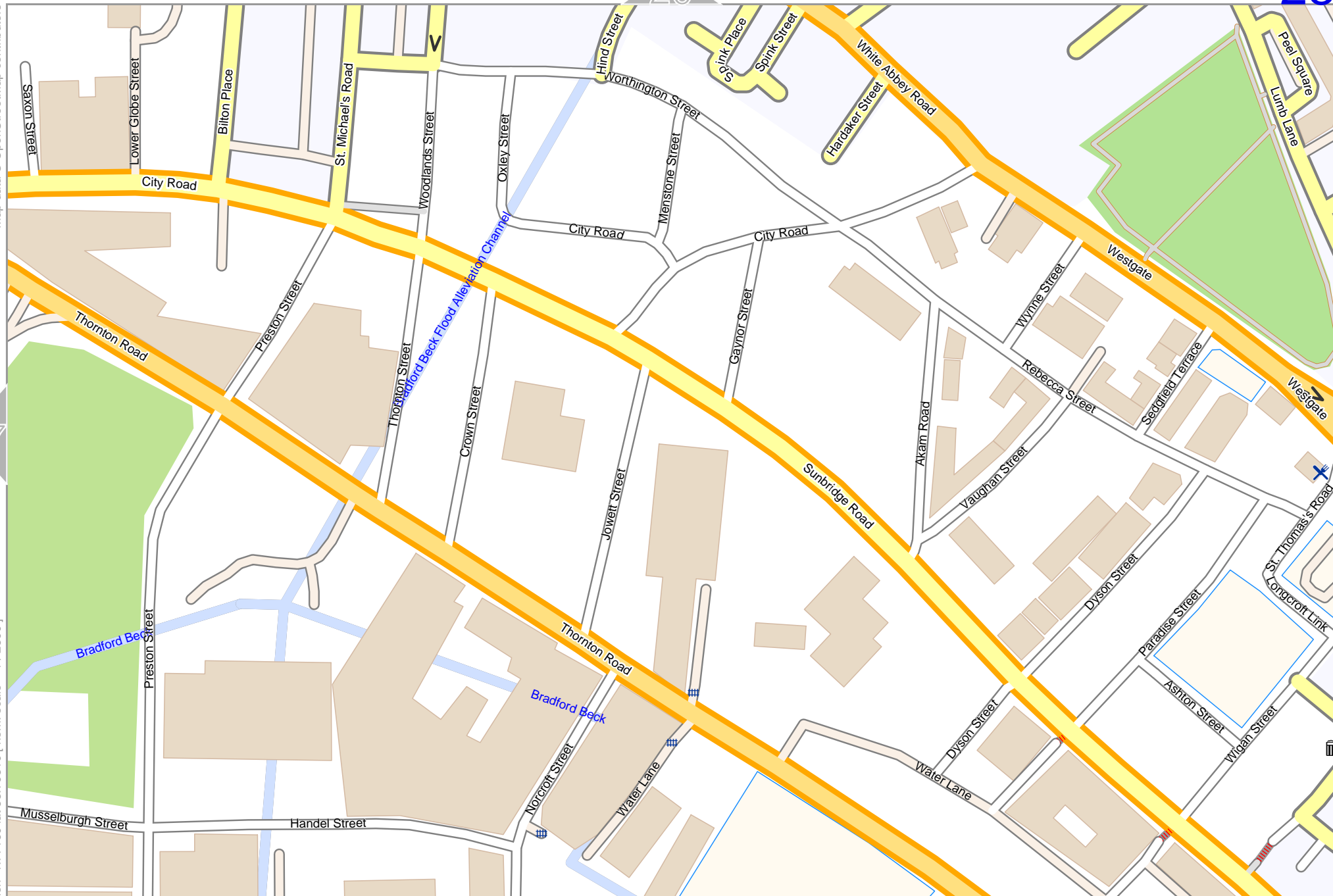
Map data © OpenStreetMap contributors

lon -1.77122 lat 53.79914

pdfmap_20240827_124414_bradford_-1.7520_53.7912_901.pdf

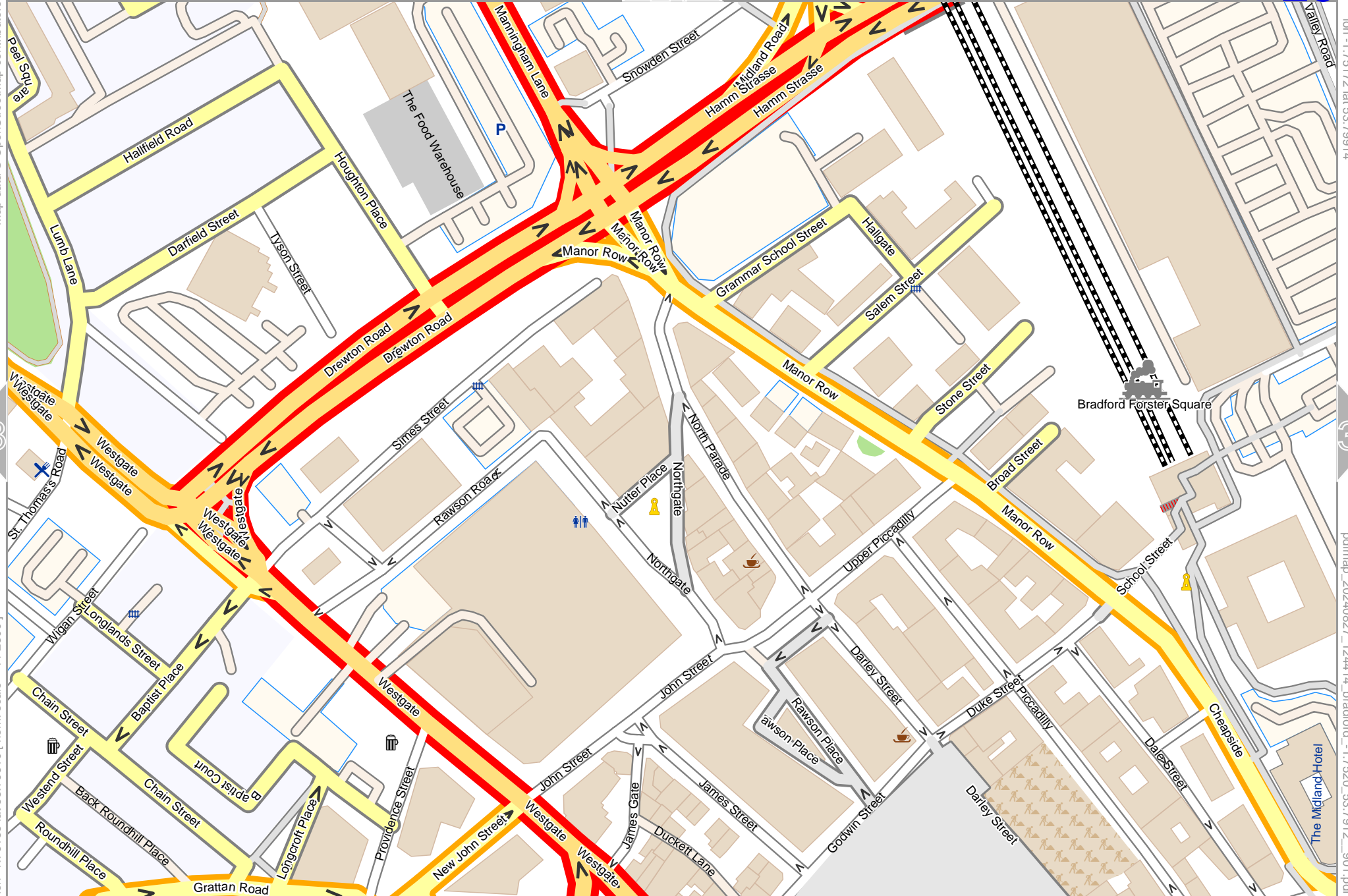
lon -1.78135 lat 53.79510 [nom. scale = 1 / 2500]





Map data © OpenStreetMap contributors

lon -1.76185 lat 53.79510 [nom. scale = 1 / 2500]



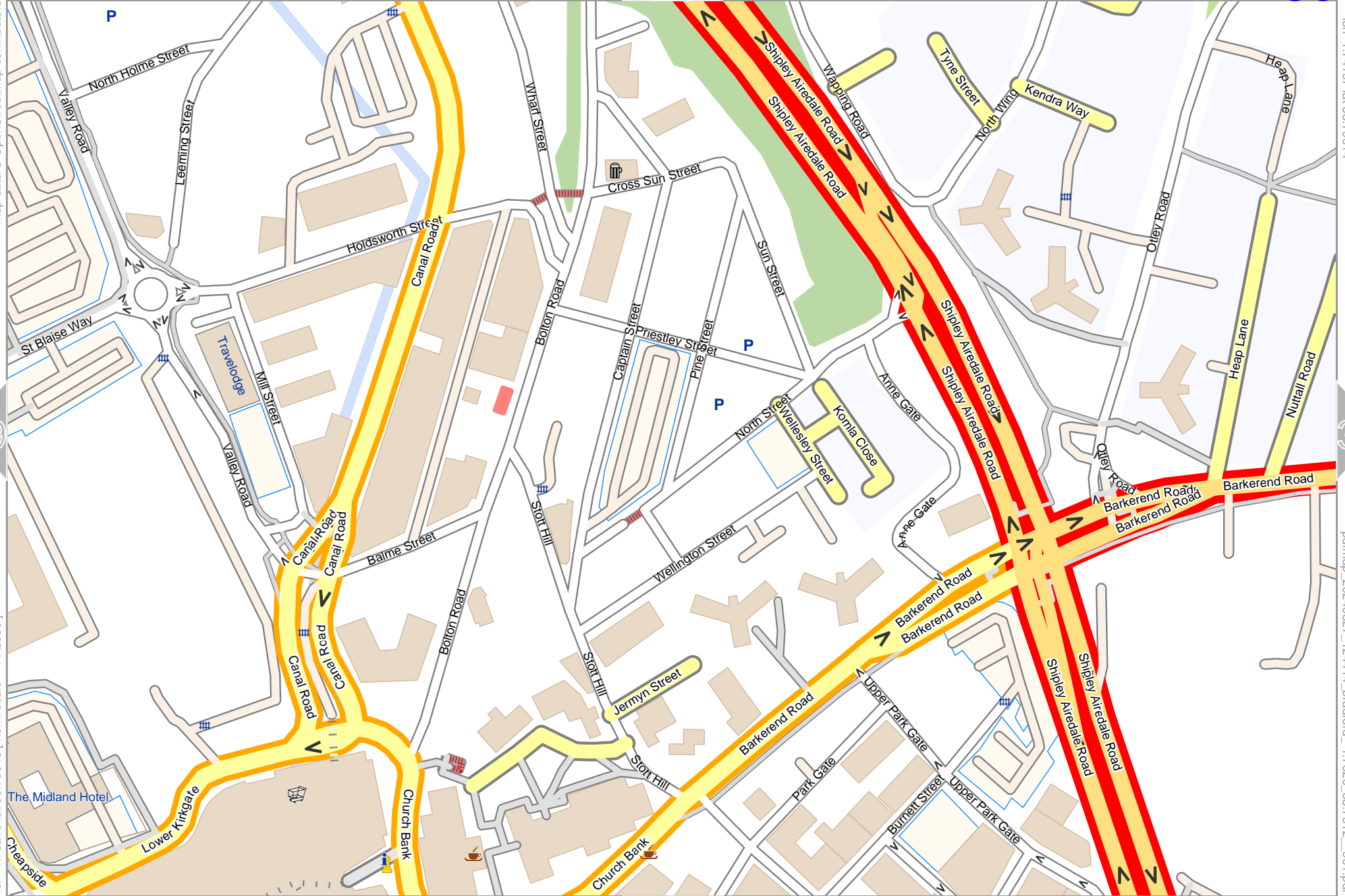
lon -1.75172 lat 53.79914

pdfmap_20240827_124414_bradford_-1.7520_53.7912_901.pdf

0 100 m 200 m

Map data © OpenStreetMap contributors

lon -1.75210 lat 53.79510 [nom. scale = 1 / 2500]

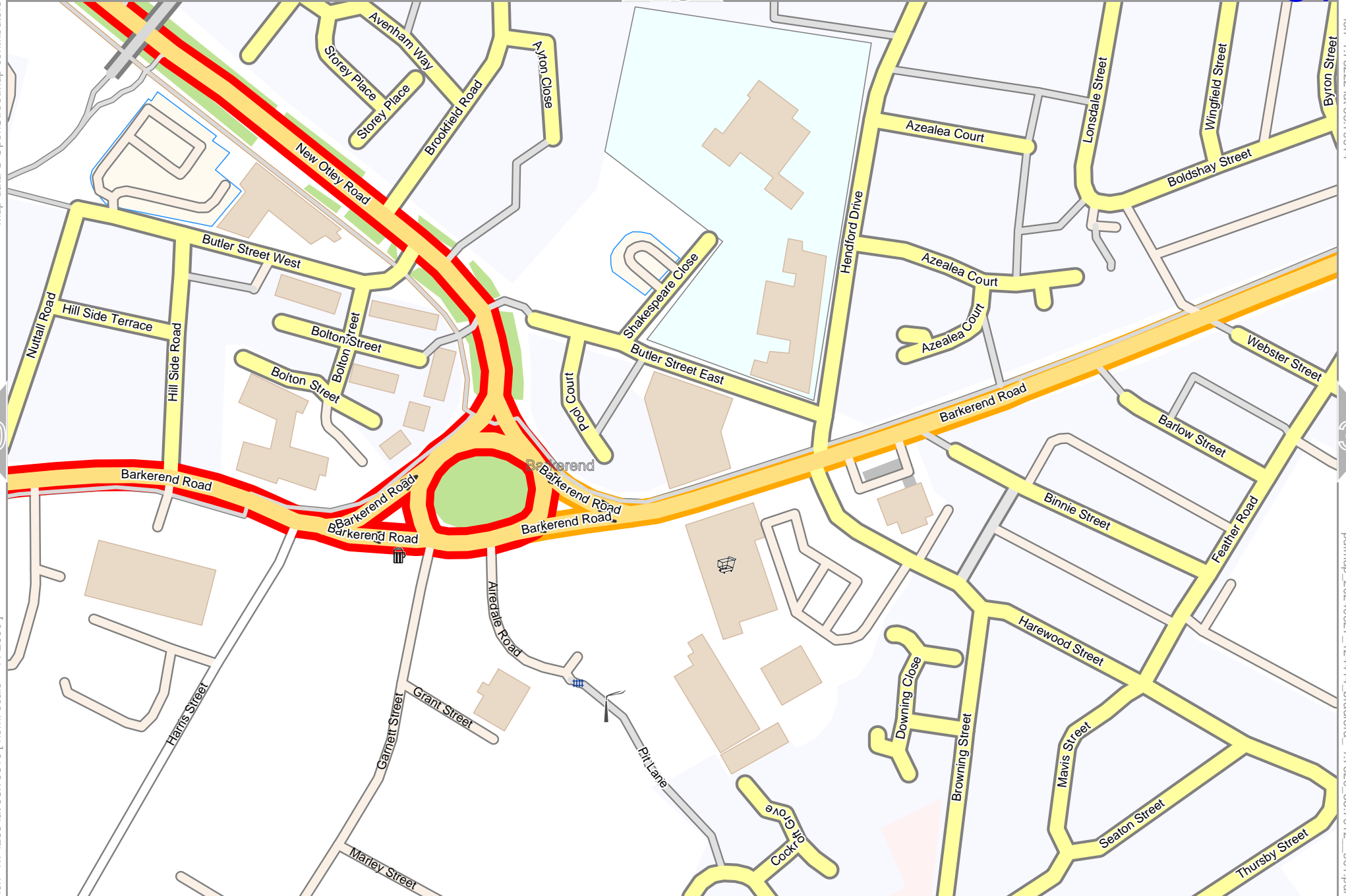


lon -1.74197 lat 53.79914

pdfmap_20240827_124414_bradford_-1.7520_53.7912_901.pdf

Map data © OpenStreetMap contributors

lon -1.74235 lat 53.79510 [nom. scale = 1 / 2500]



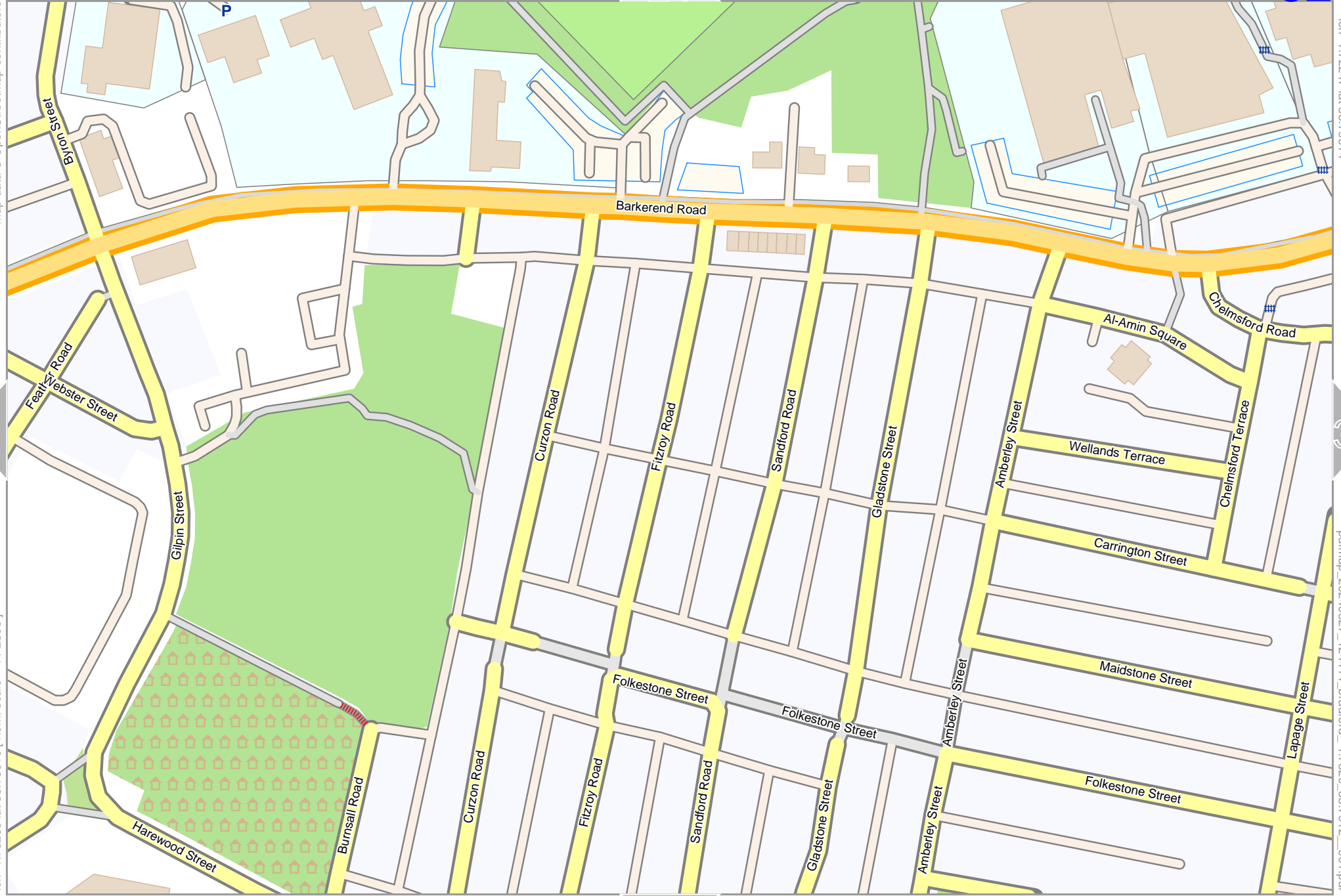
lon -1.73222 lat 53.79914

pdfmap_20240827_124414_bradford_-1.7520_53.7912_901.pdf

0 100 m 200 m

Map data © OpenStreetMap contributors

lon -1.72247 lat 53.79914



lon -1.73260 lat 53.79510 [nom. scale = 1 / 2500]

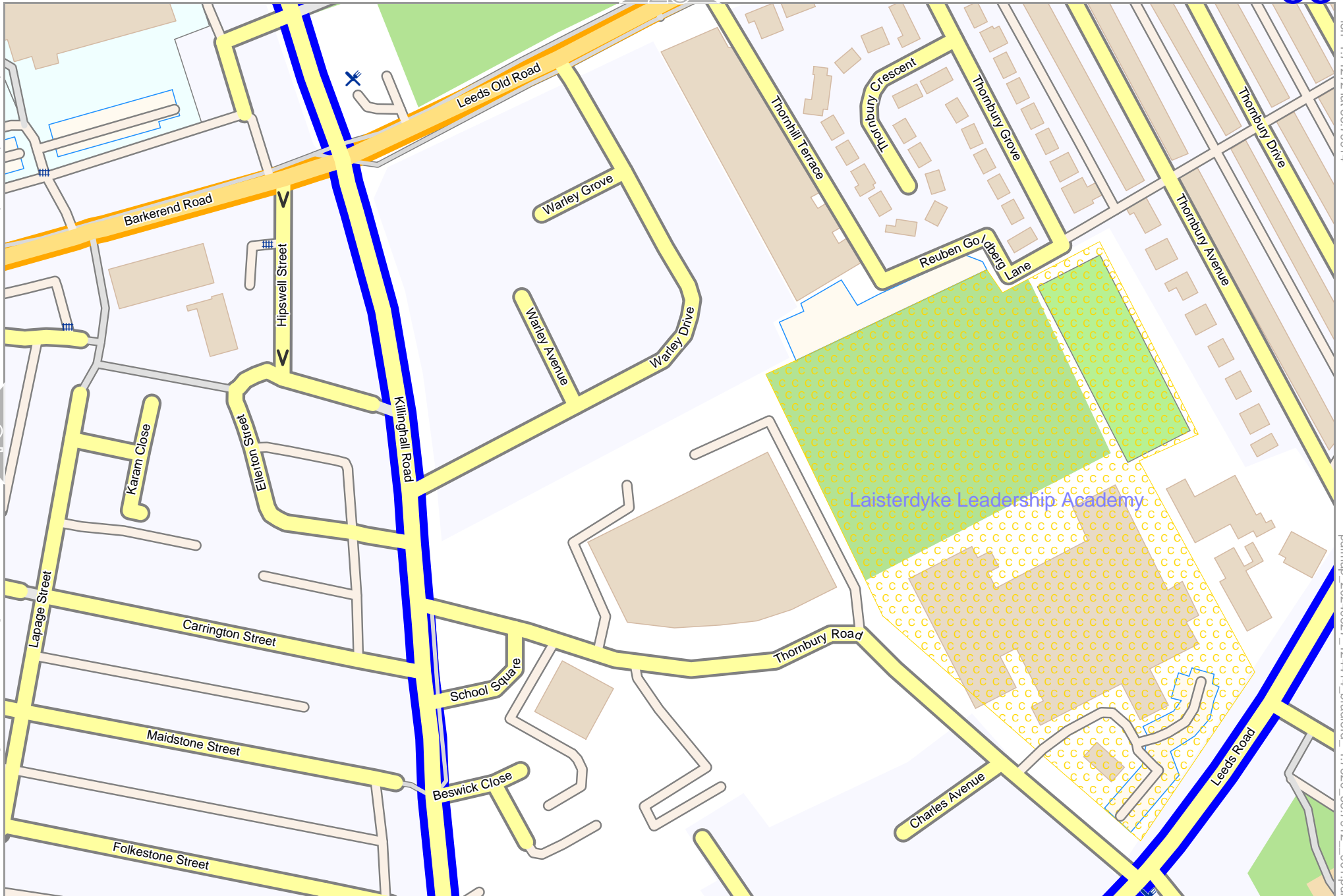
pdfmap_20240827_124414_bradford_-1.7520_53.7912_901.pdf

0 100 m 200 m

Map data © OpenStreetMap contributors

lon -1.71272 lat 53.79914

pdfmap_20240827_124414_bradford_-1.7520_53.7912_901.pdf



32

25

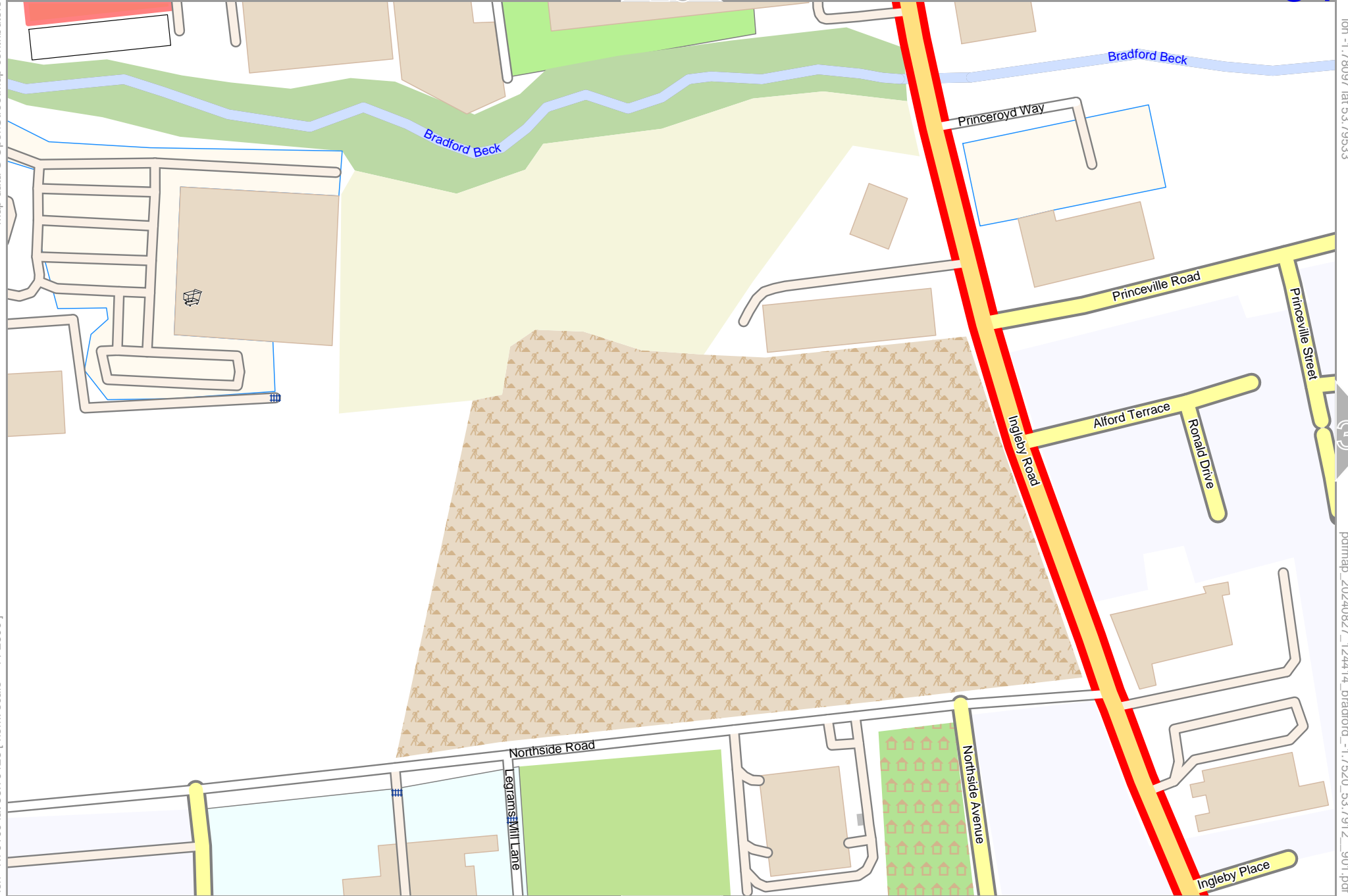
41

lon -1.72285 lat 53.79510 [nom. scale = 1 / 2500]

0 100 m 200 m

Map data © OpenStreetMap contributors

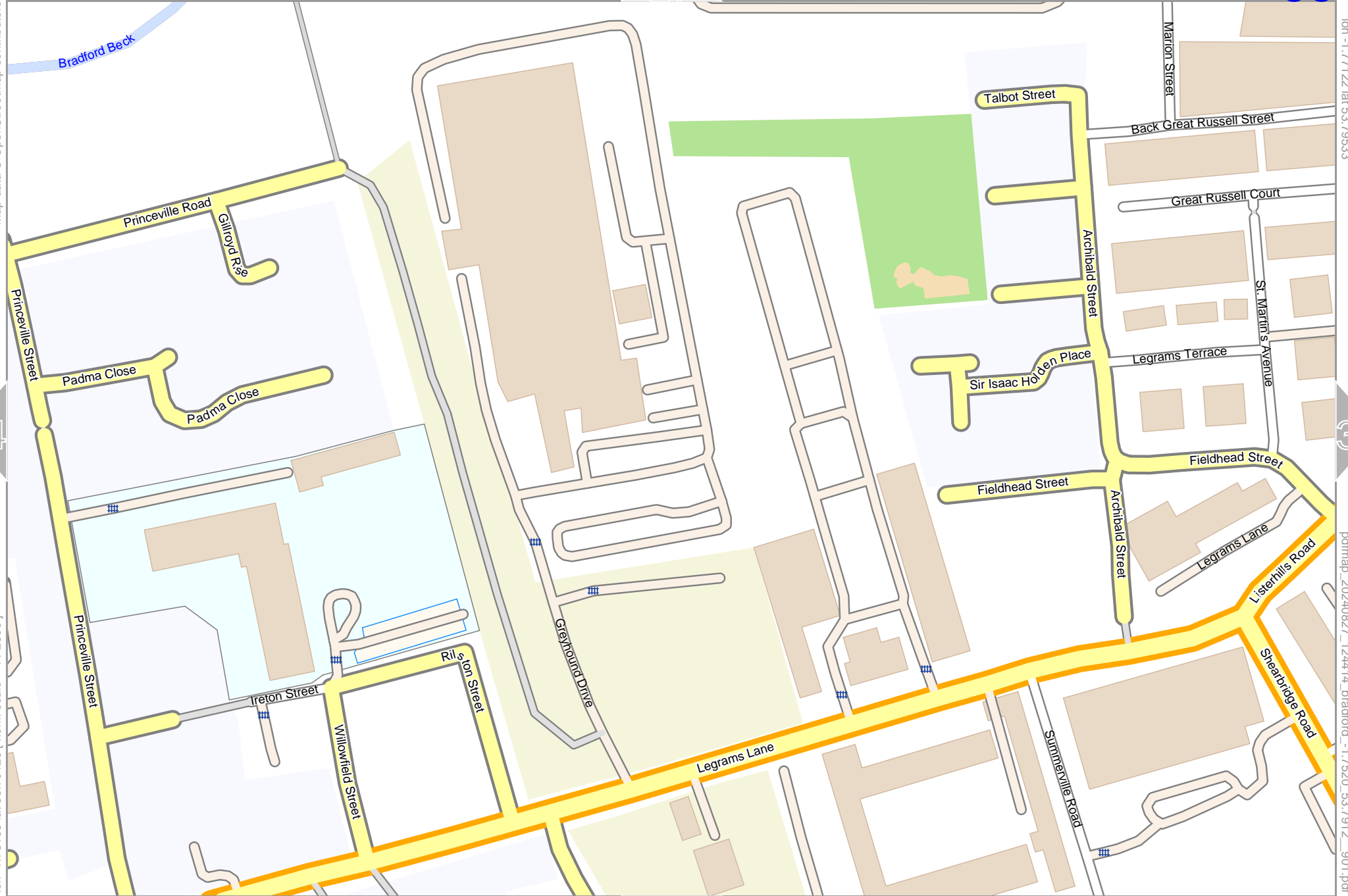
lon -1.79109 lat 53.79128 [nom. scale = 1 / 2500]



lon -1.78097 lat 53.79533

pdfmap_20240827_124414_bradford_-1.7520_53.7912_901.pdf

0 100 m 200 m



Map data © OpenStreetMap contributors

lon -1.76147 lat 53.79533

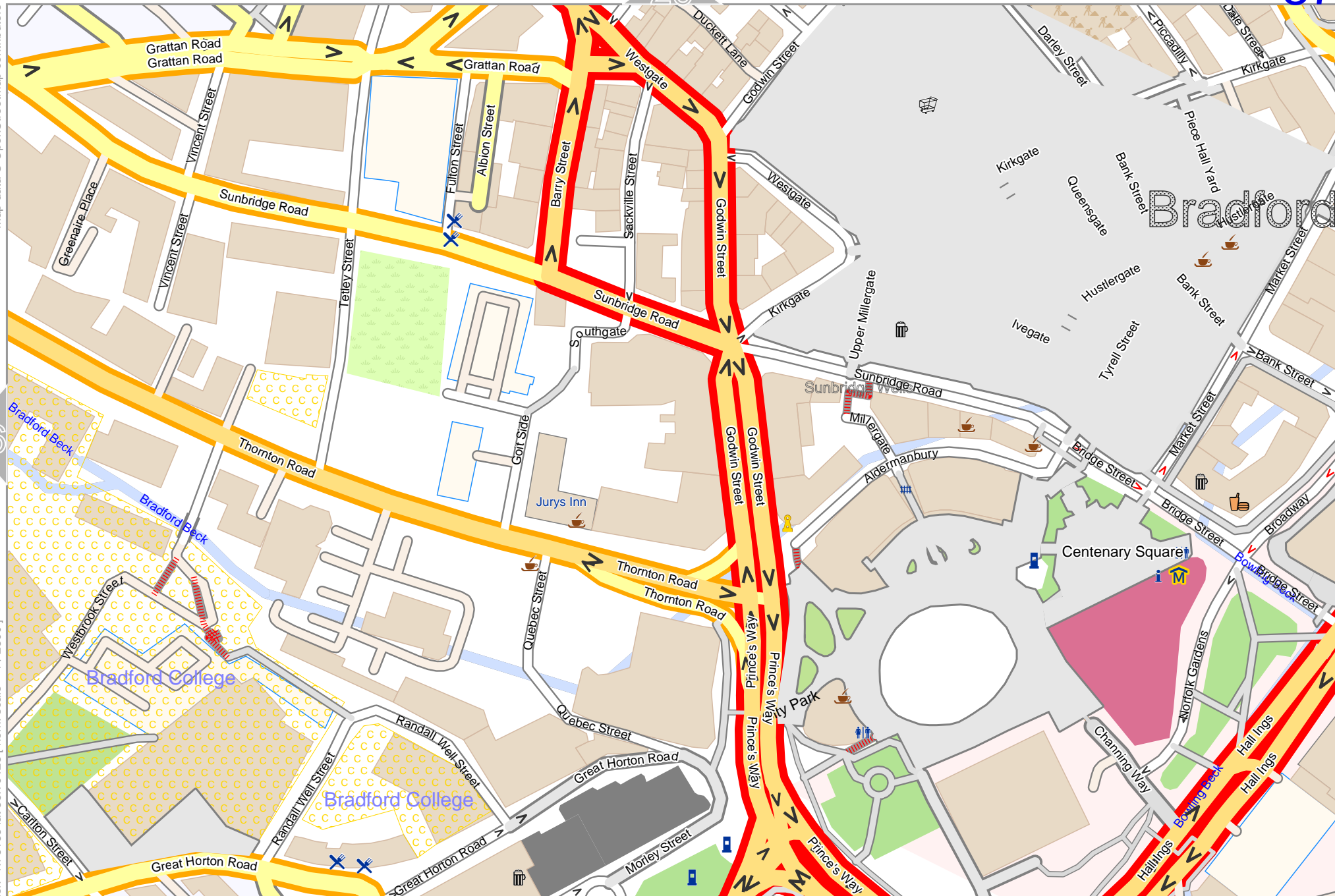
lon -1.77160 lat 53.79128 [nom. scale = 1 / 2500]

pdfmap_20240827_124414_bradford_-1.7520_53.7912_901.pdf



Map data © OpenStreetMap contributors

lon -1.76185 lat 53.79128 [nom. scale = 1 / 2500]

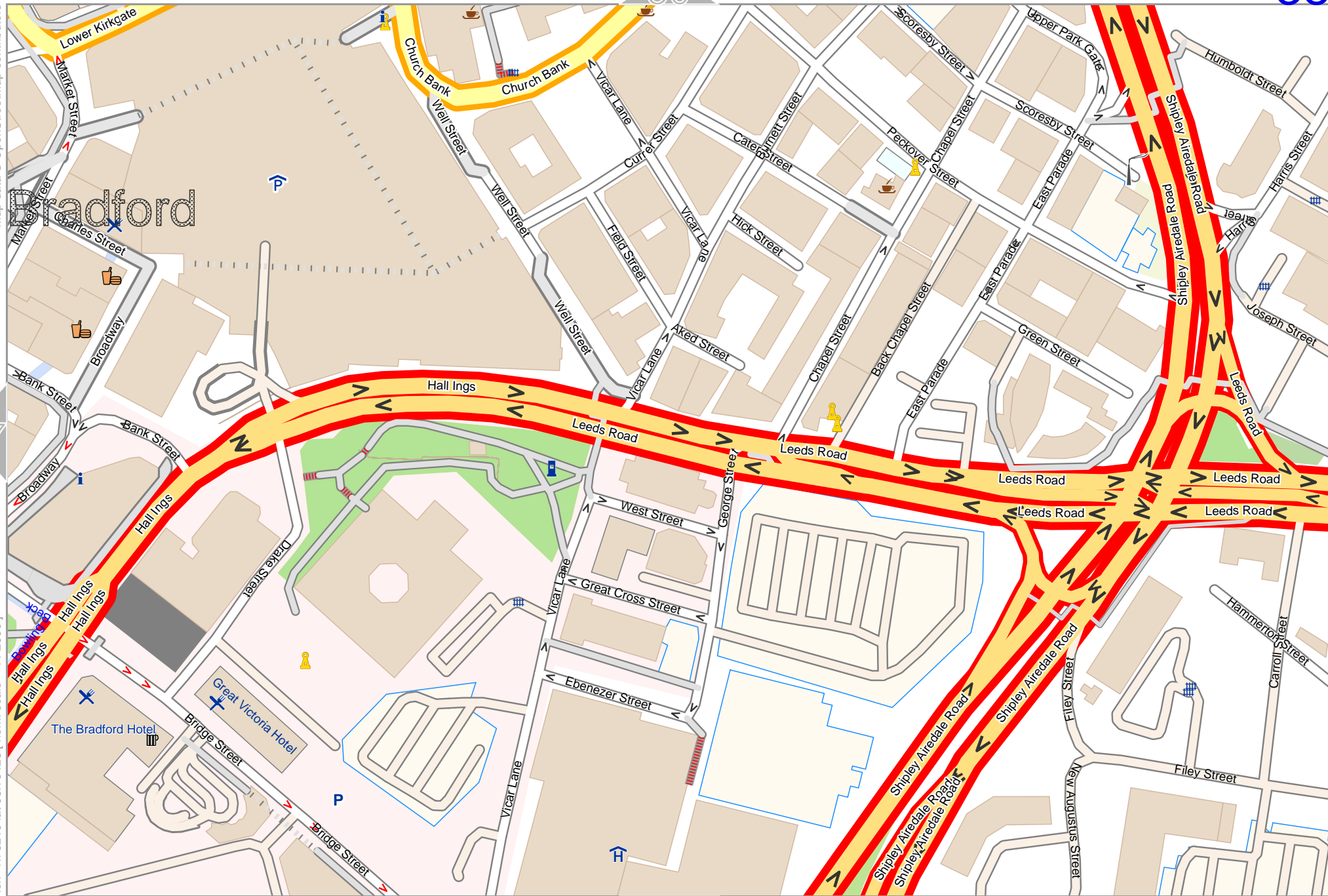


lon -1.76172 lat 53.79533

pdfmap_20240827_124414_bradford_-1.7520_53.7912_901.pdf



Map data © OpenStreetMap contributors



lon -1.75210 lat 53.79128 [nom. scale = 1 / 2500]

0 100 m 200 m

lon -1.74197 lat 53.79533

pdfmap_20240827_124414_bradford_-1.7520_53.7912_901.pdf

Map data © OpenStreetMap contributors

lon -1.73222 lat 53.79533



38

40

lon -1.74235 lat 53.79128 [nom. scale = 1 / 2500]

pdfmap_20240827_124414_bradford_-1.7520_53.7912_901.pdf

0 100 m 200 m

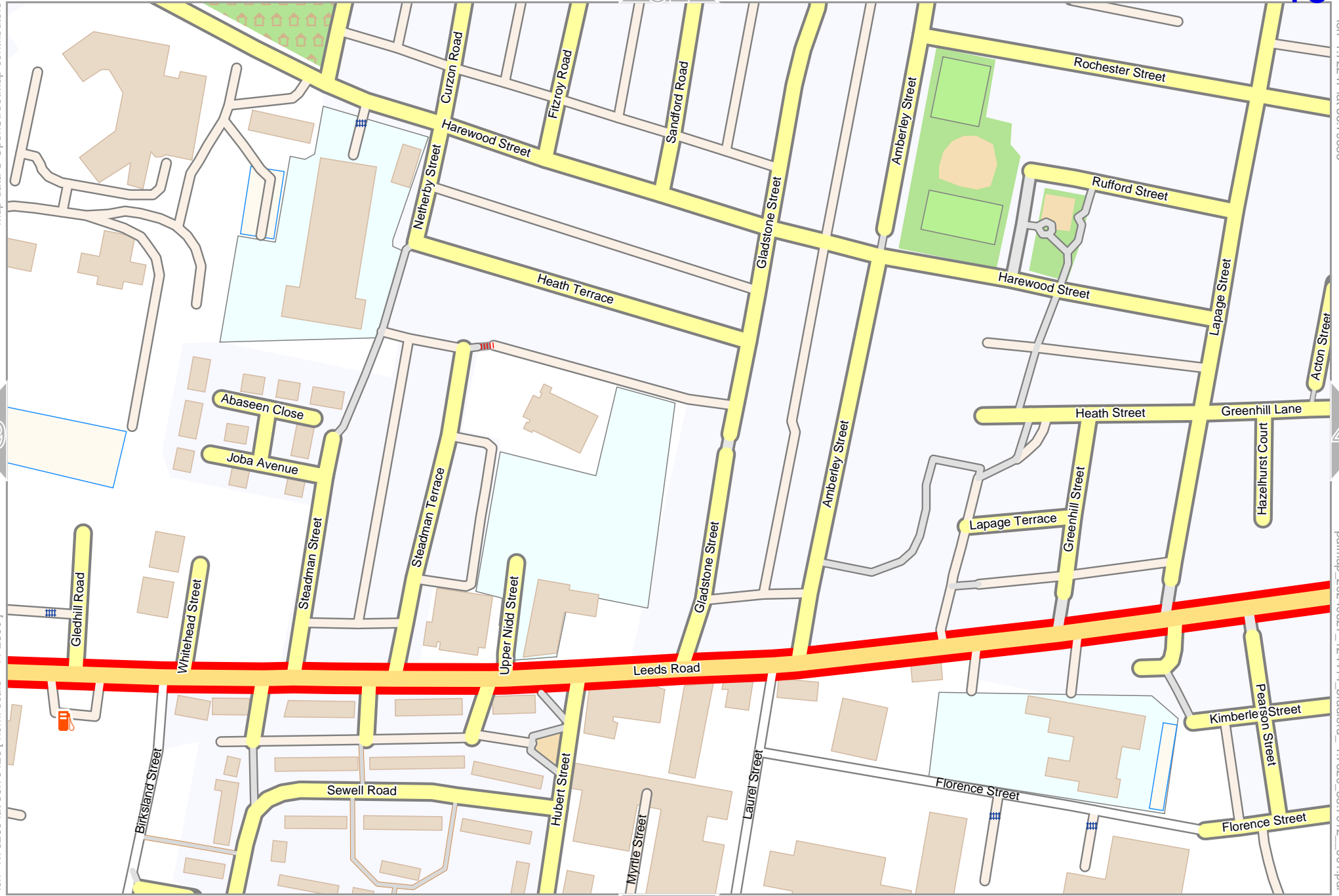
47

Map data © OpenStreetMap contributors

lon -1.72247 lat 53.79533

pdfmap_20240827_124414_bradford_-1.7520_53.7912_901.pdf

lon -1.73260 lat 53.79128 [nom. scale = 1 / 2500]



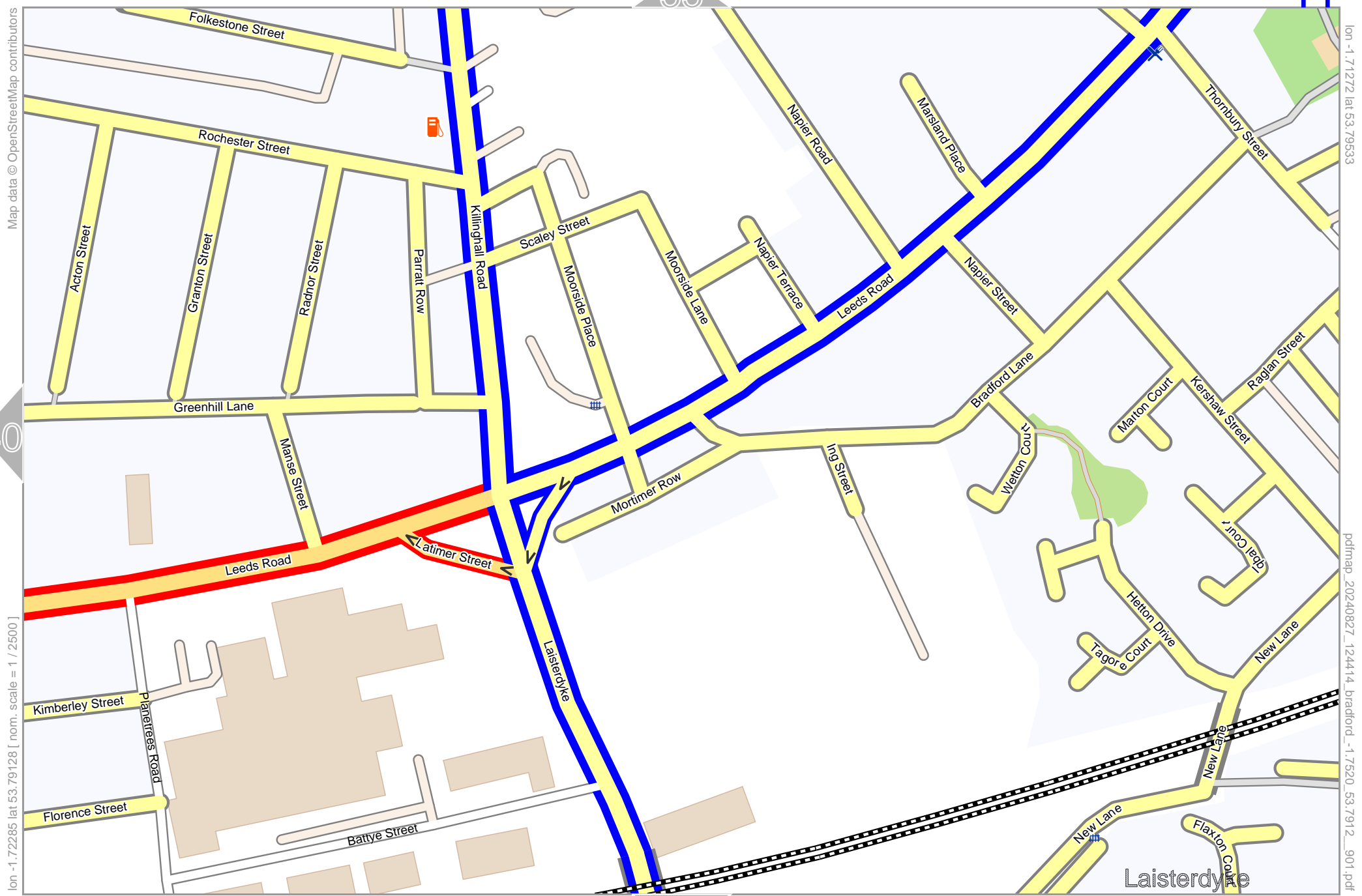
39

41

32

48

bradford



lon -1.72285 lat 53.79128 [nom. scale = 1 / 2500]

lon -1.71272 lat 53.79533

pdfmap_20240827_124414_bradford_-1.7520_53.7912_901.pdf

Laisterdyke

Map data © OpenStreetMap contributors

lon -1.79109 lat 53.78746 [nom. scale = 1 / 2500]



lon -1.78097 lat 53.79151

pdfmap_20240827_124414_bradford_-1.7520_53.7912_901.pdf

Map data © OpenStreetMap contributors

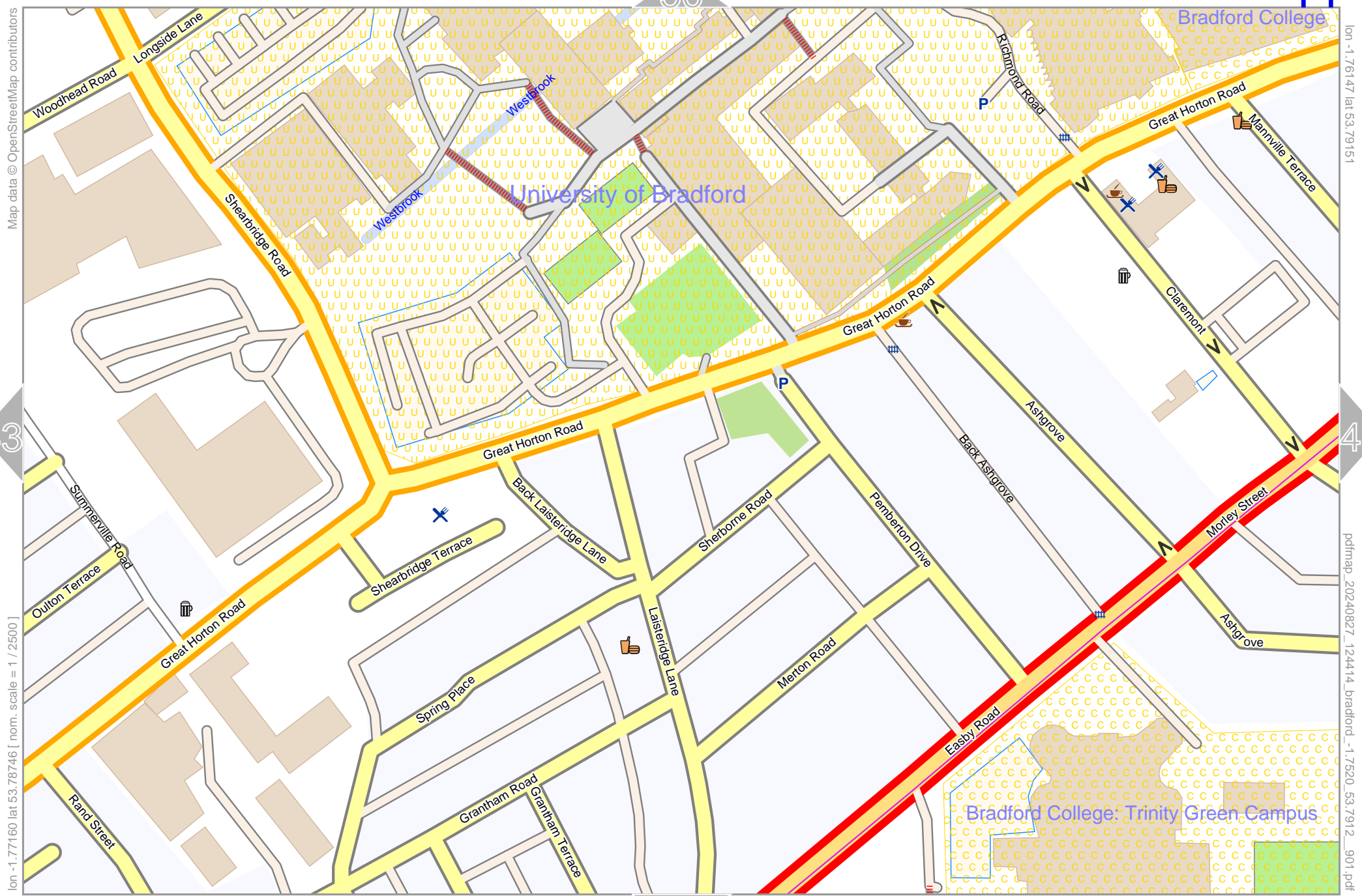
lon -1.77122 lat 53.79151

pdfmap_20240827_124414_bradford_-1.7520_53.7912_901.pdf

lon -1.78135 lat 53.78746 [nom. scale = 1 / 2500]



0 100 m 200 m



Map data © OpenStreetMap contributors

lon -1.77160 lat 53.78746 [nom. scale = 1 / 2500]

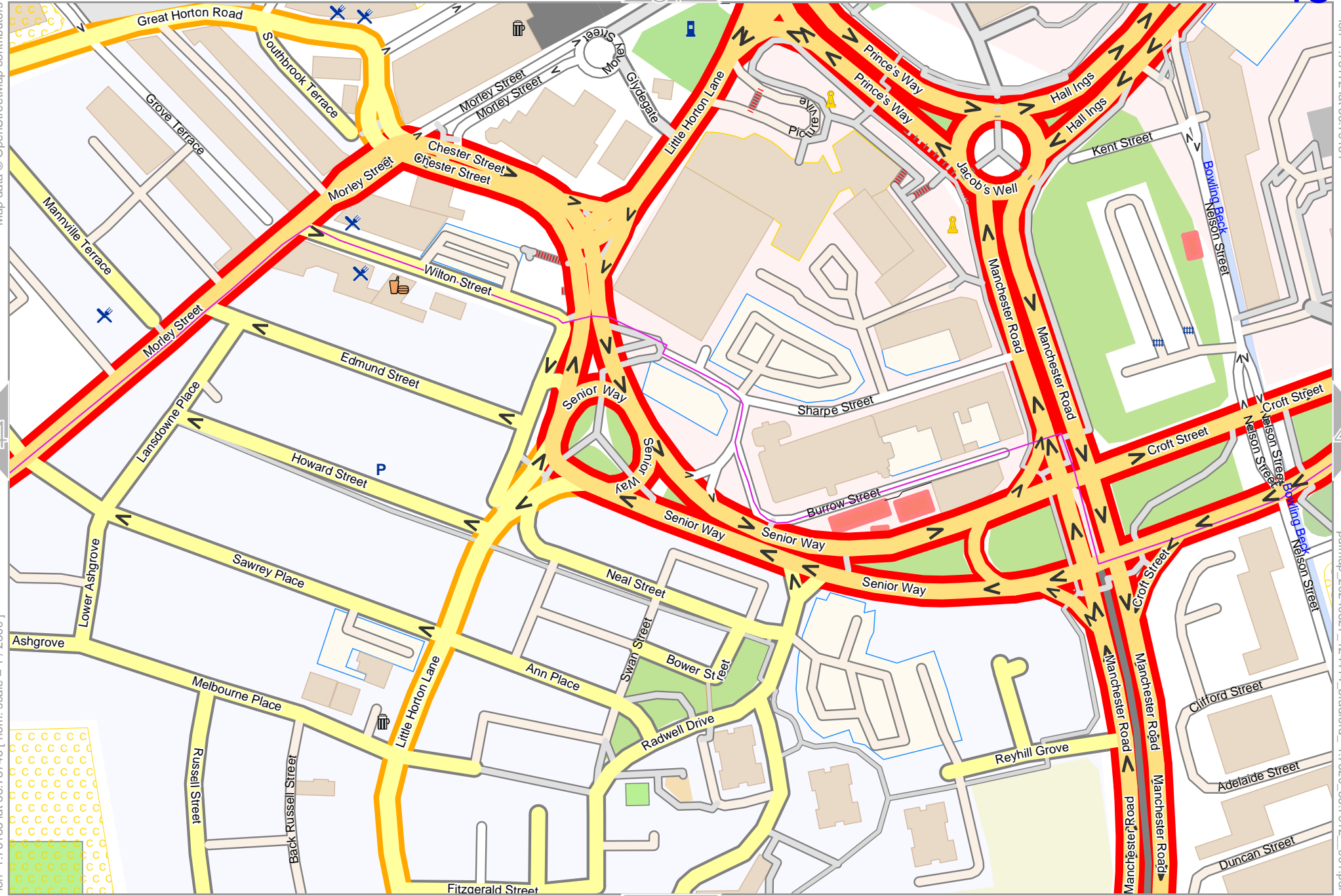
lon -1.76147 lat 53.79151

pdfmap_20240827_124414_bradford_-1.7520_53.7912_901.pdf

0 100 m 200 m

Map data © OpenStreetMap contributors

lon -1.75172 lat 53.79151



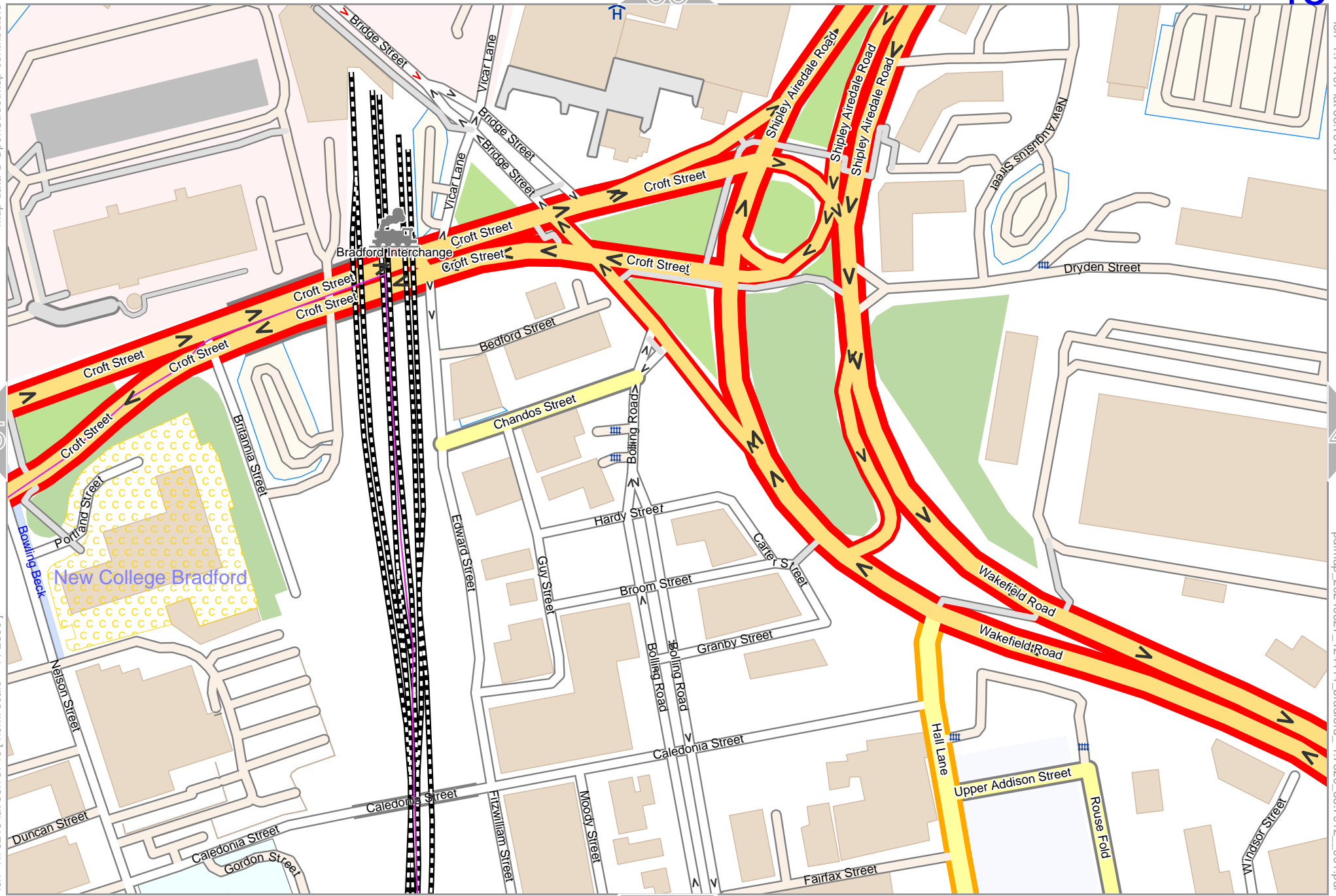
lon -1.76185 lat 53.78746 [nom. scale = 1 / 2500]

pdfmap, 20240827, 124414, bradford, -1.7520_53.7912_901.pdf

0 100 m 200 m

Map data © OpenStreetMap contributors

lon -1.75210 lat 53.78746 [nom. scale = 1 / 2500]



lon -1.74197 lat 53.79151

pdfmap_20240827_124414_bradford_-1.7520_53.7912_901.pdf

Map data © OpenStreetMap contributors

lon -1.74235 lat 53.78746 [nom. scale = 1 / 2500]



39

46

48

55

lon -1.73222 lat 53.79151

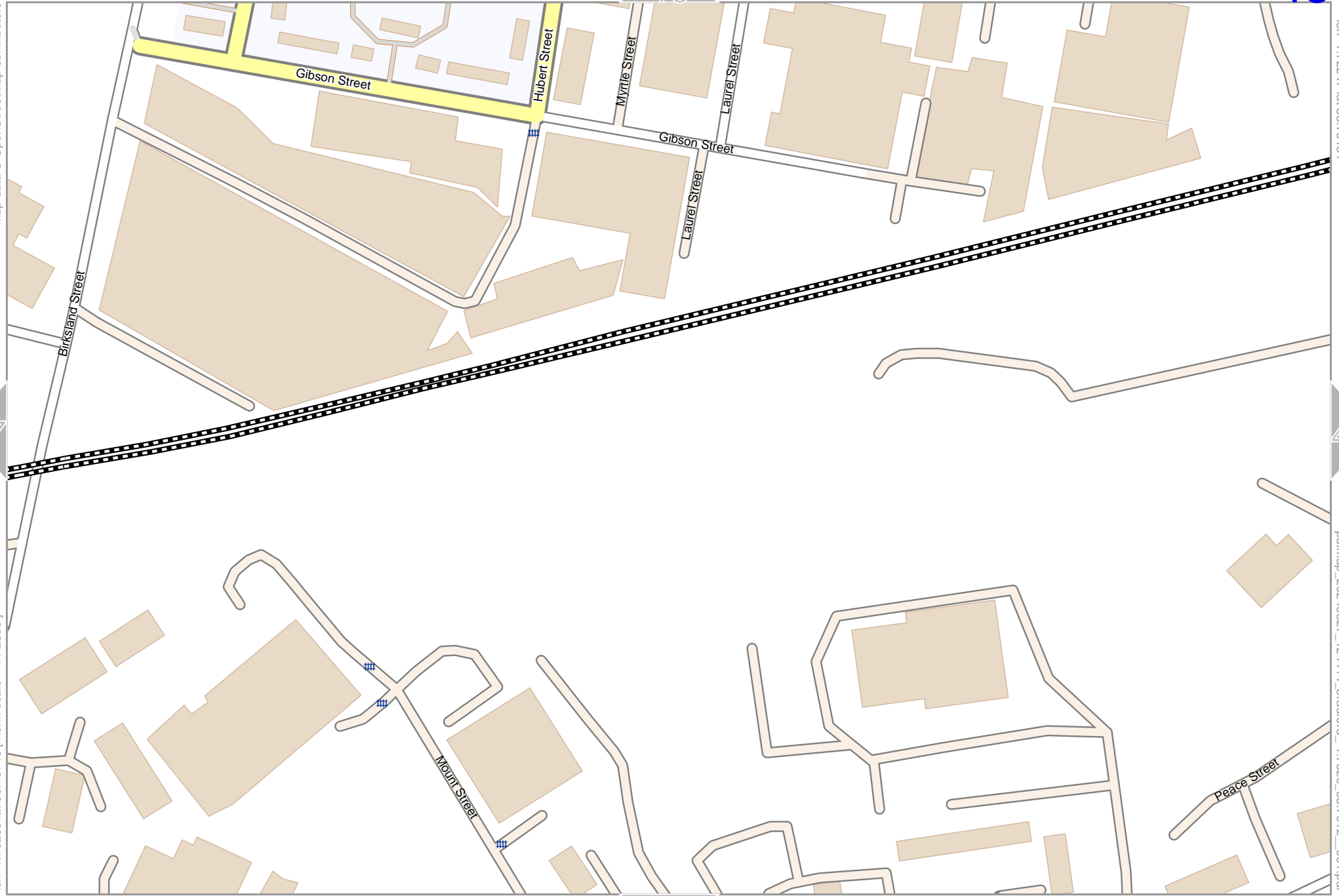
pdfmap_20240827_124414_bradford_-1.7520_53.7912_901.pdf

Map data © OpenStreetMap contributors

lon -1.72247 lat 53.79151

pdfmap_20240827_124414_bradford_-1.7520_53.7912_901.pdf

lon -1.73260 lat 53.78746 [nom. scale = 1 / 2500]



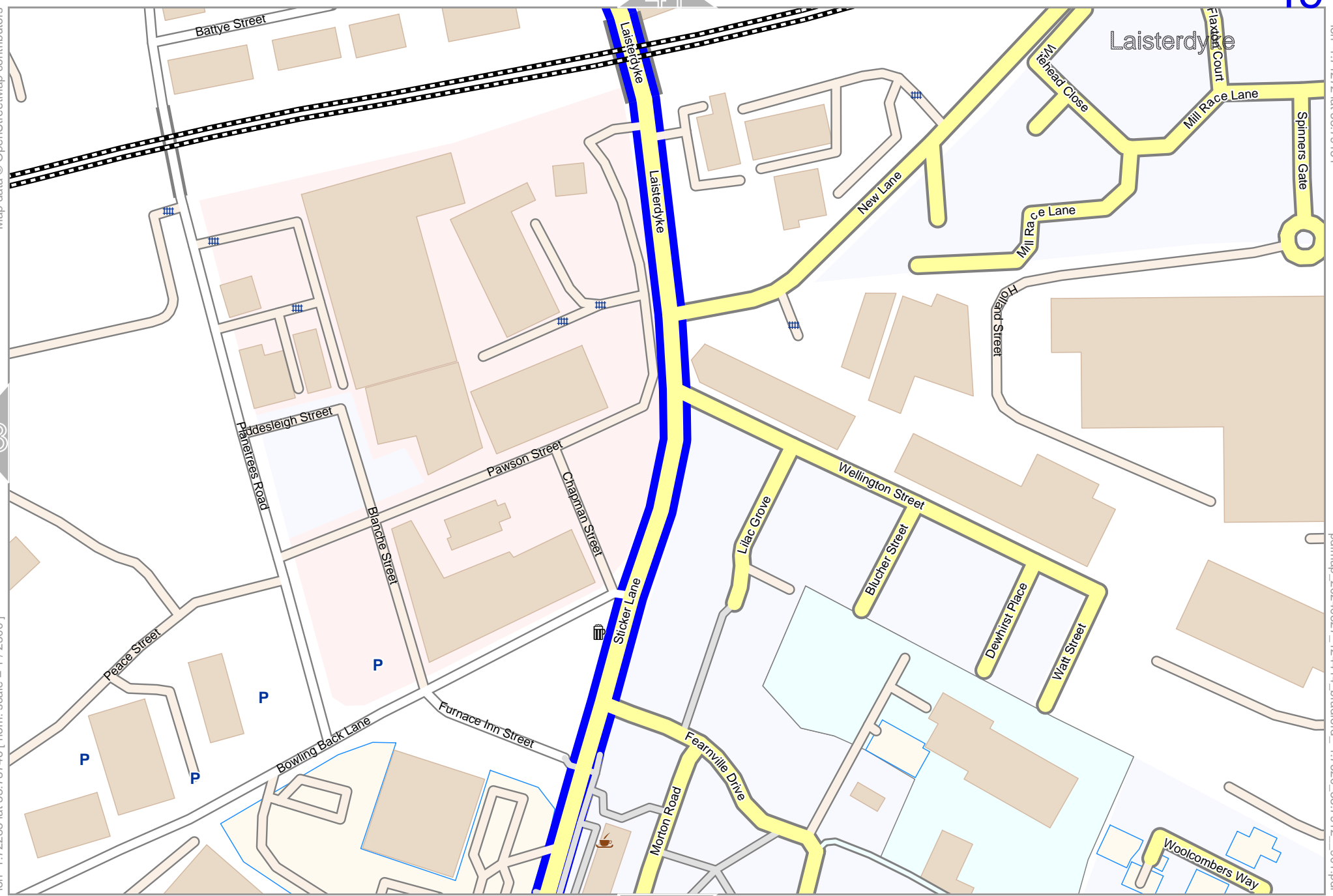
47

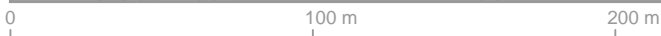
40

49

56

0 100 m 200 m

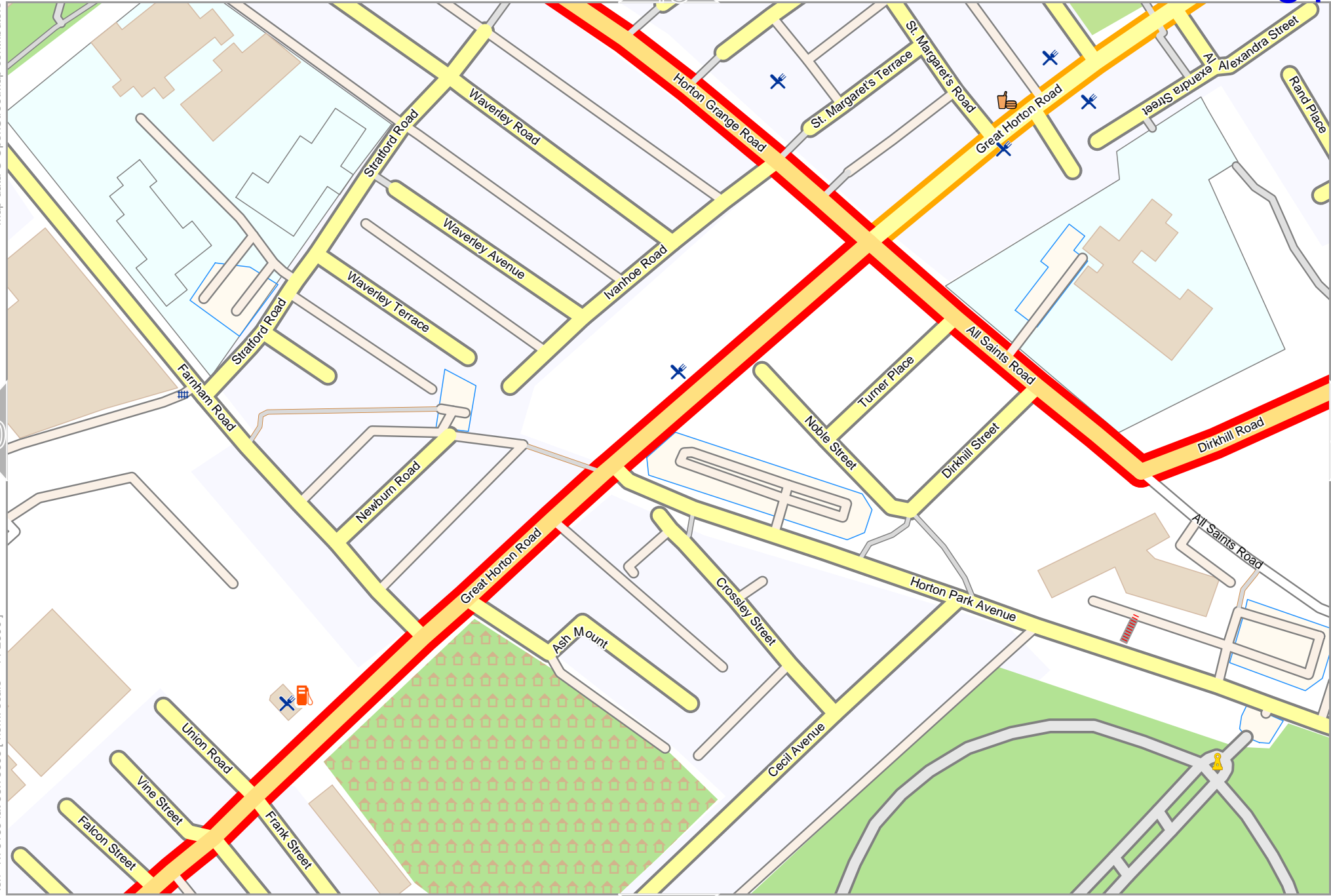




Map data © OpenStreetMap contributors

lon -1.78135 lat 53.78365 [nom. scale = 1 / 2500]

0 100 m 200 m



43

51

50

52

59

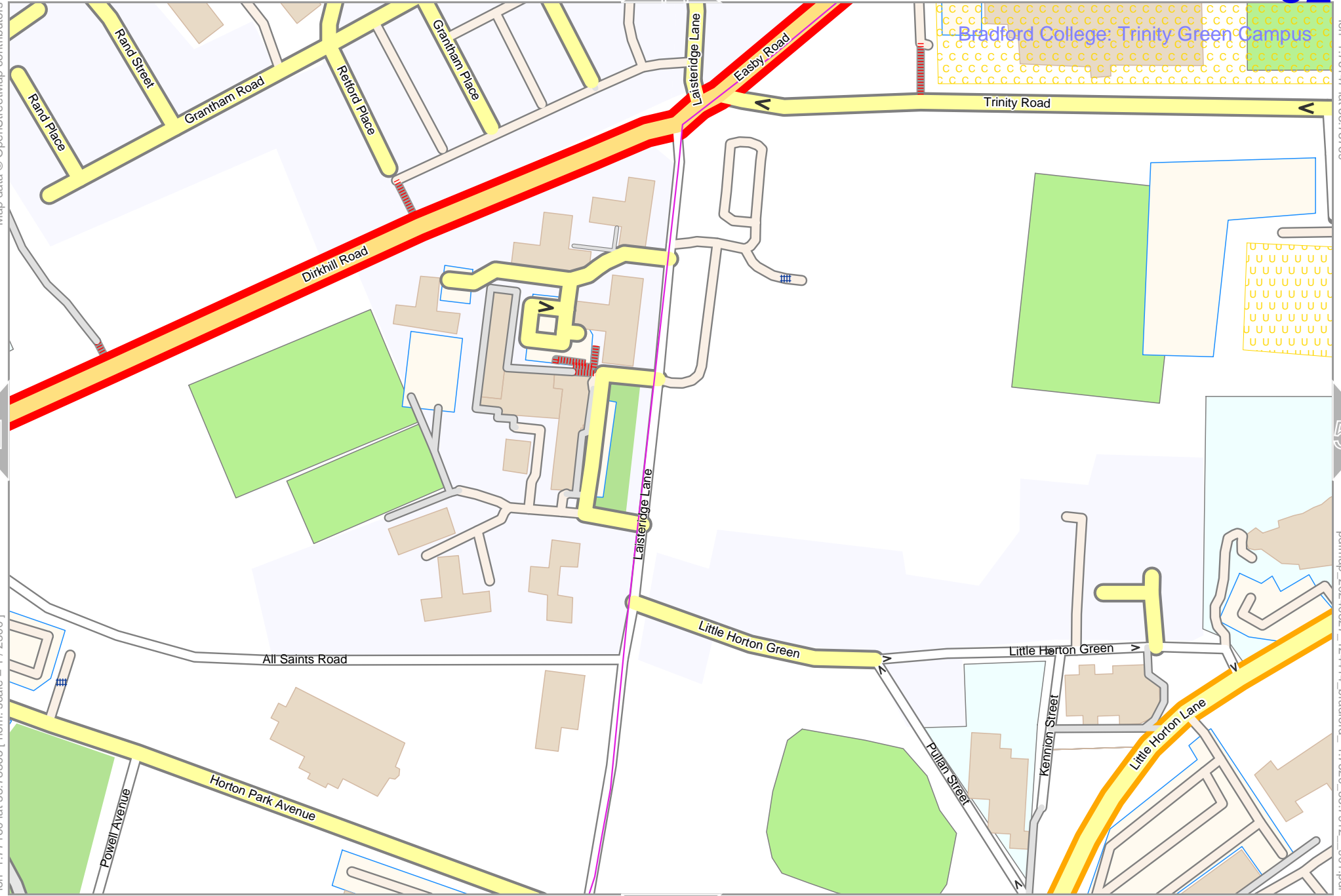
lon -1.77122 lat 53.78769

pdfmap_20240827_124414_bradford_-1.7520_53.7912_901.pdf

Map data © OpenStreetMap contributors

lon -1.76147 lat 53.78769

Bradford College: Trinity Green Campus



lon -1.77160 lat 53.78365 [nom. scale = 1 / 2500]

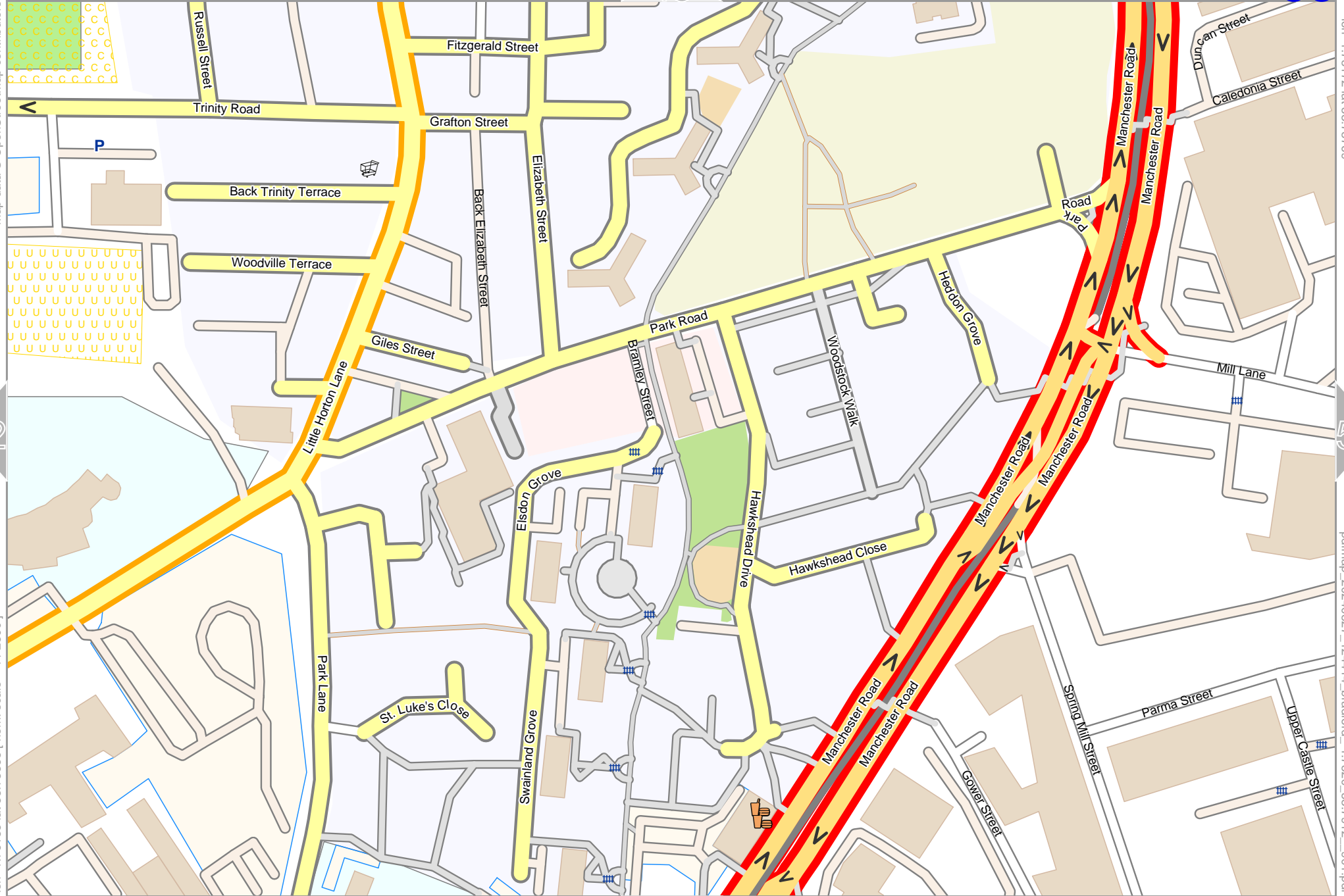
pdfmap_20240827_124414_bradford_-1.7520_53.7912_901.pdf



Map data © OpenStreetMap contributors

lon -1.76185 lat 53.78365 [nom. scale = 1 / 2500]

0 100 m 200 m



45

52

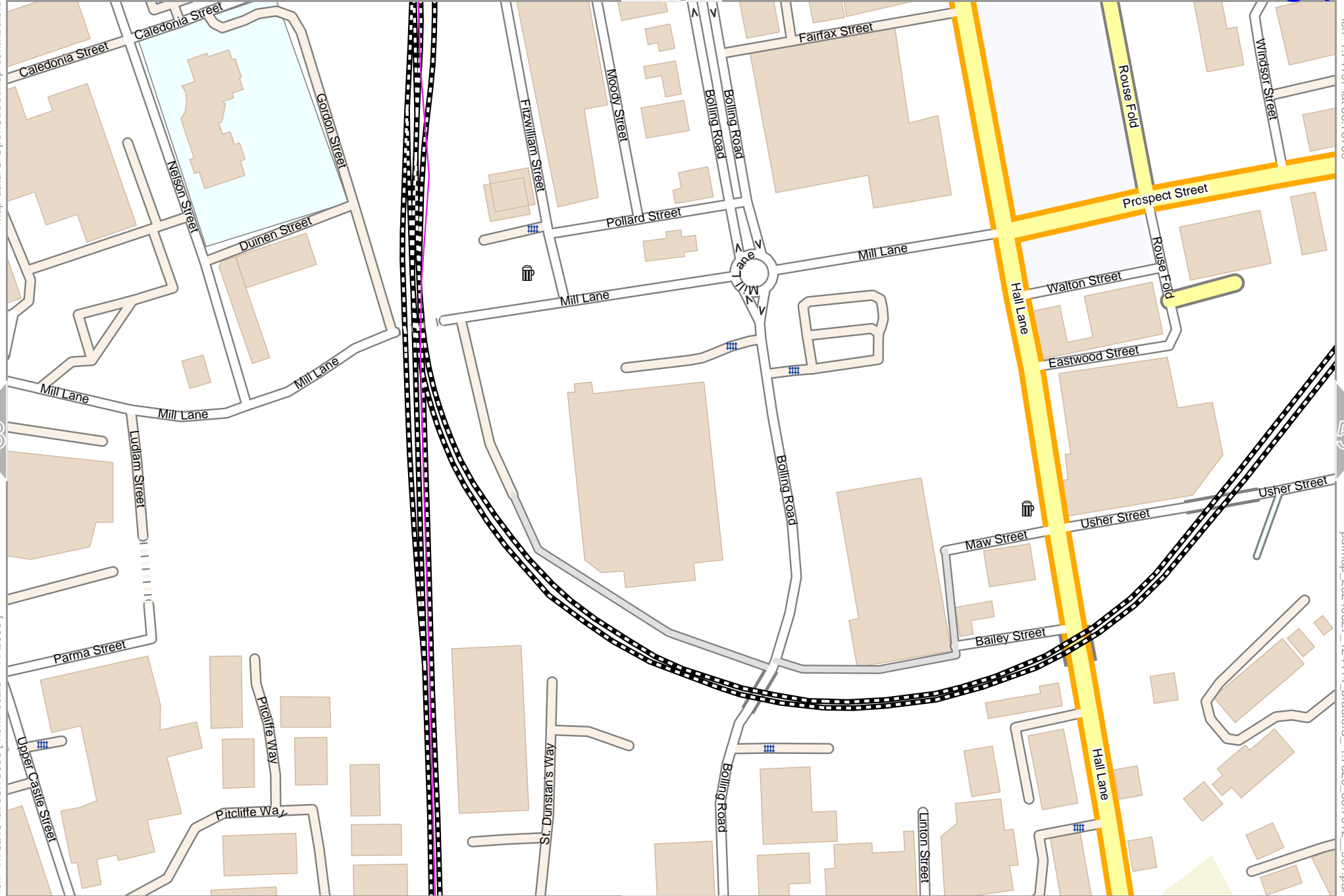
54

61

lon -1.75172 lat 53.78769 pdfmap_20240827_124414_bradford_-1.7520_53.7912_901.pdf

Map data © OpenStreetMap contributors

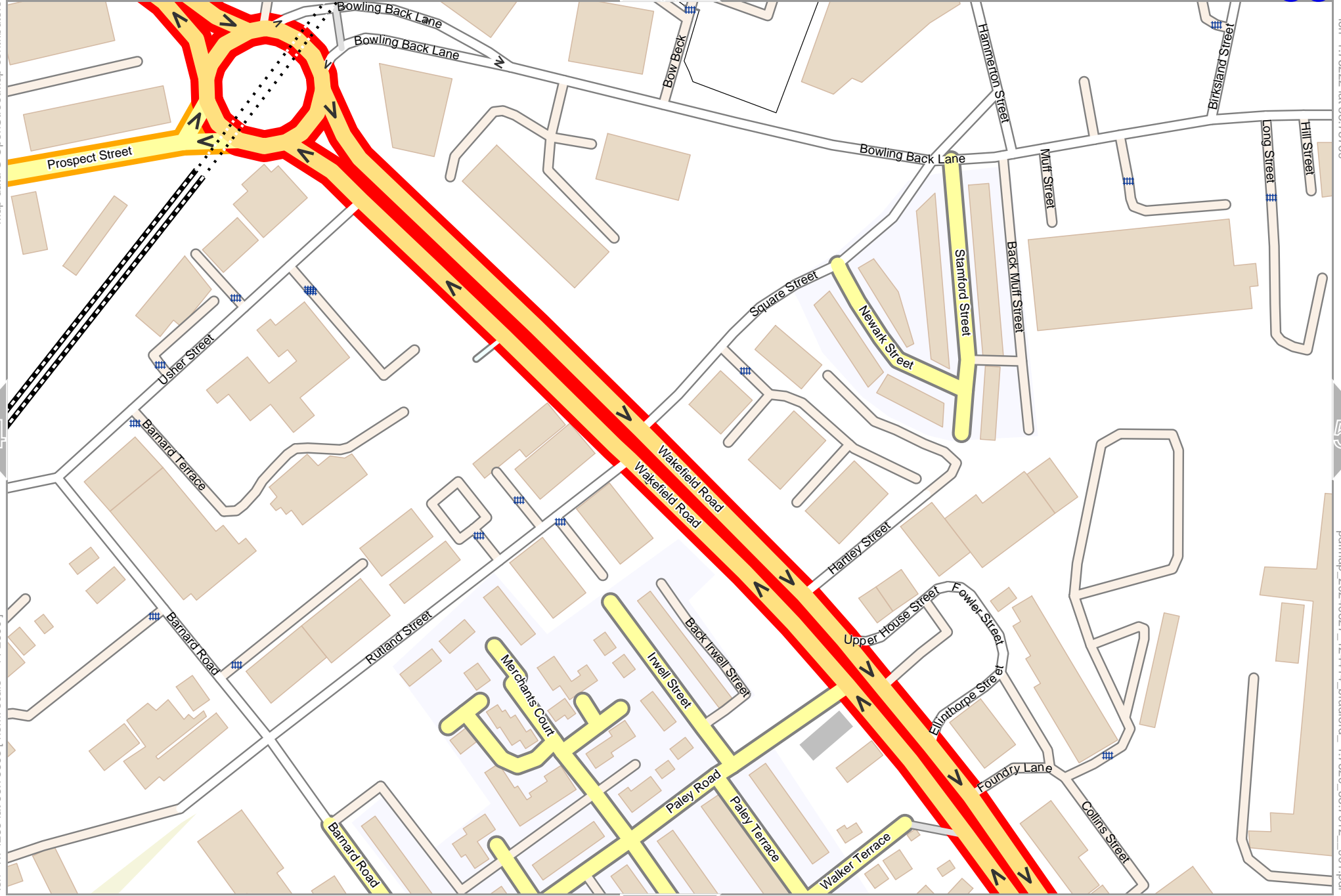
lon -1.75210 lat 53.78365 [nom. scale = 1 / 2500]



lon -1.74197 lat 53.78769

pdfmap_20240827_124414_bradford_-1.7520_53.7912_901.pdf

0 100 m 200 m



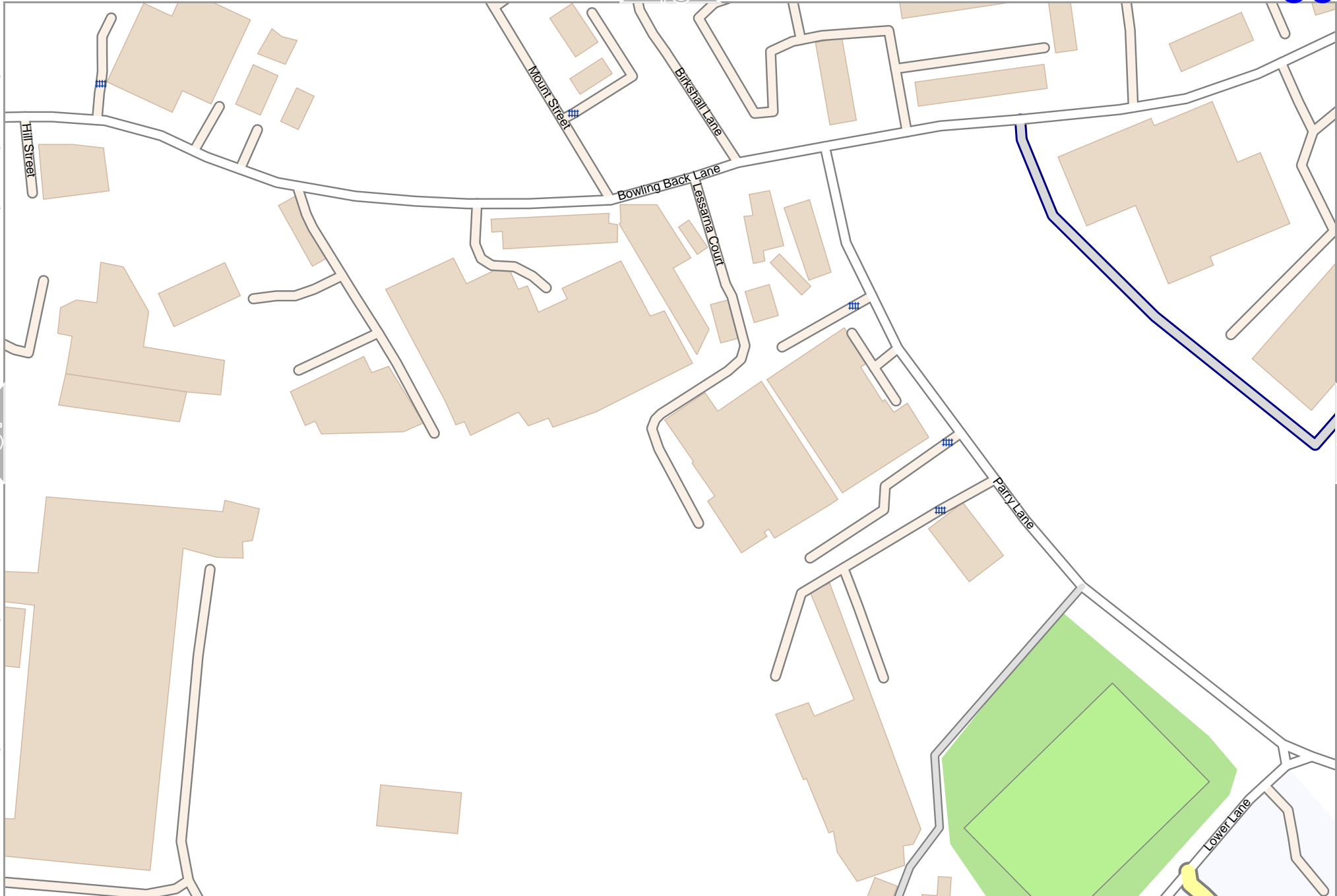
bradford

48

56

Map data © OpenStreetMap contributors

lon -1.72247 lat 53.78769



lon -1.73260 lat 53.78365 [nom. scale = 1 / 2500]

pdfmap_20240827_124414_bradford_-1.7520_53.7912_901.pdf

0 100 m 200 m

64

Map data © OpenStreetMap contributors

lon -1.71272 lat 53.78769

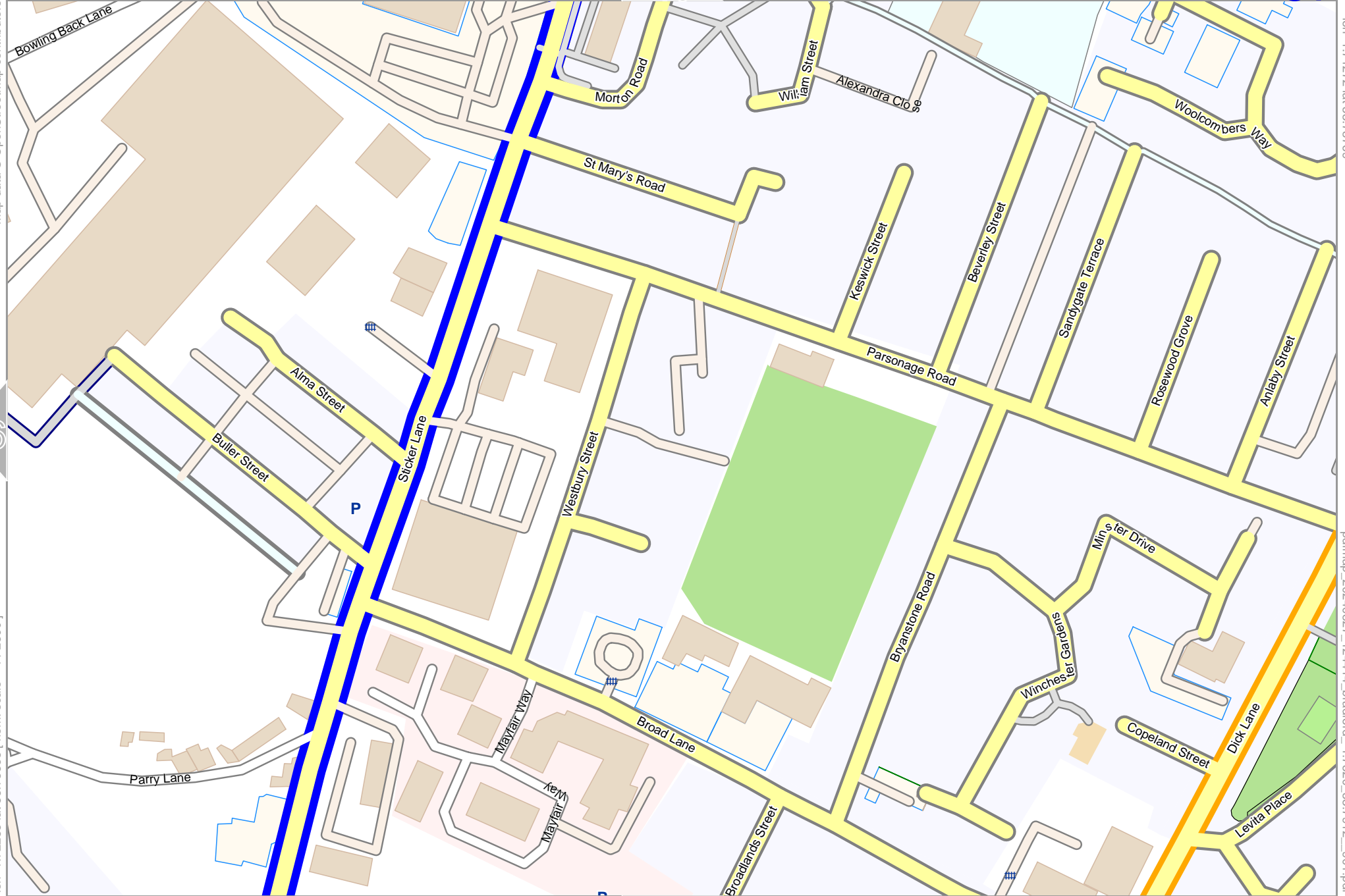
56

49

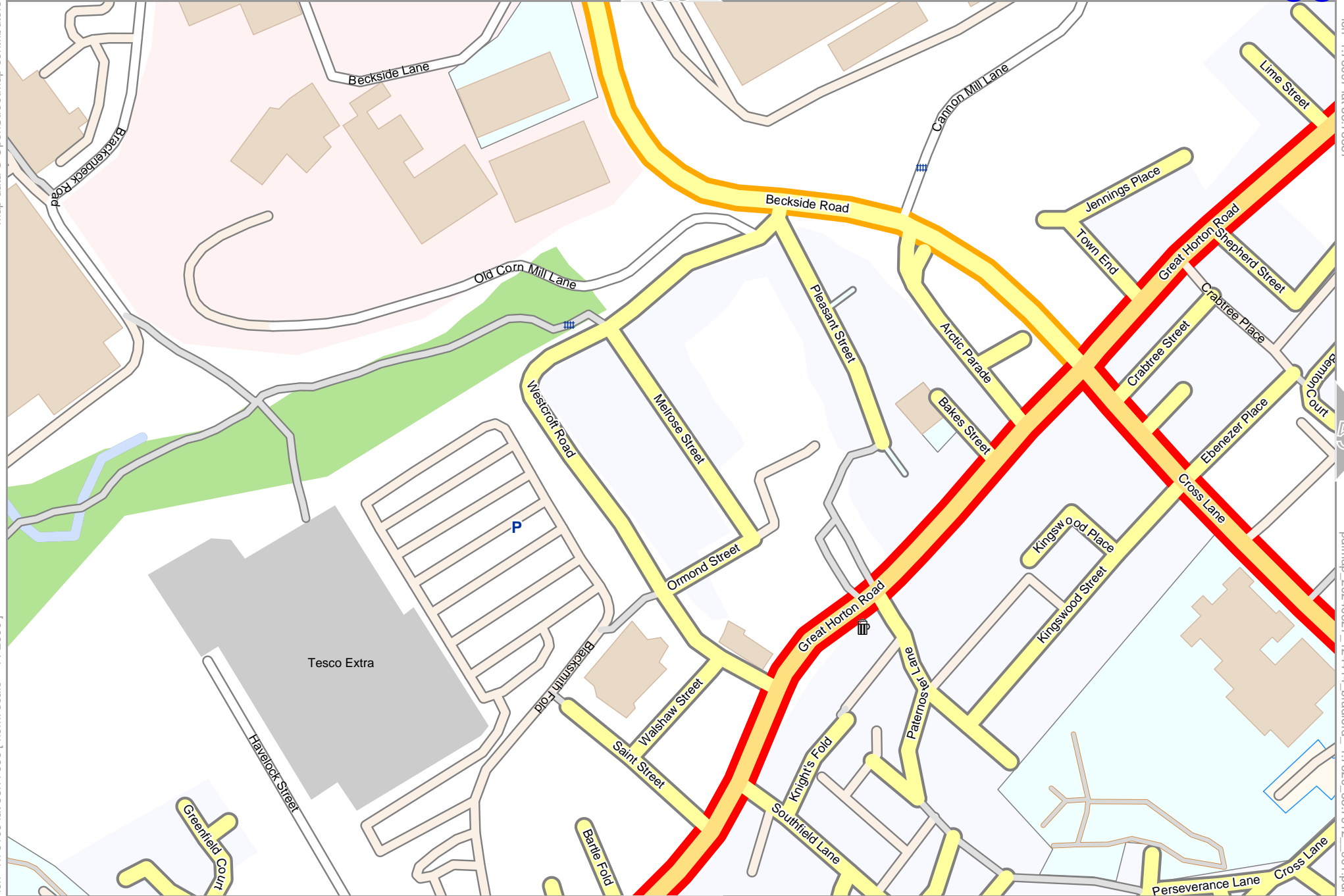
65

lon -1.72285 lat 53.78365 [nom. scale = 1 / 2500]

pdfmap_20240827_124414_bradford_-1.7520_53.7912_901.pdf



0 100 m 200 m

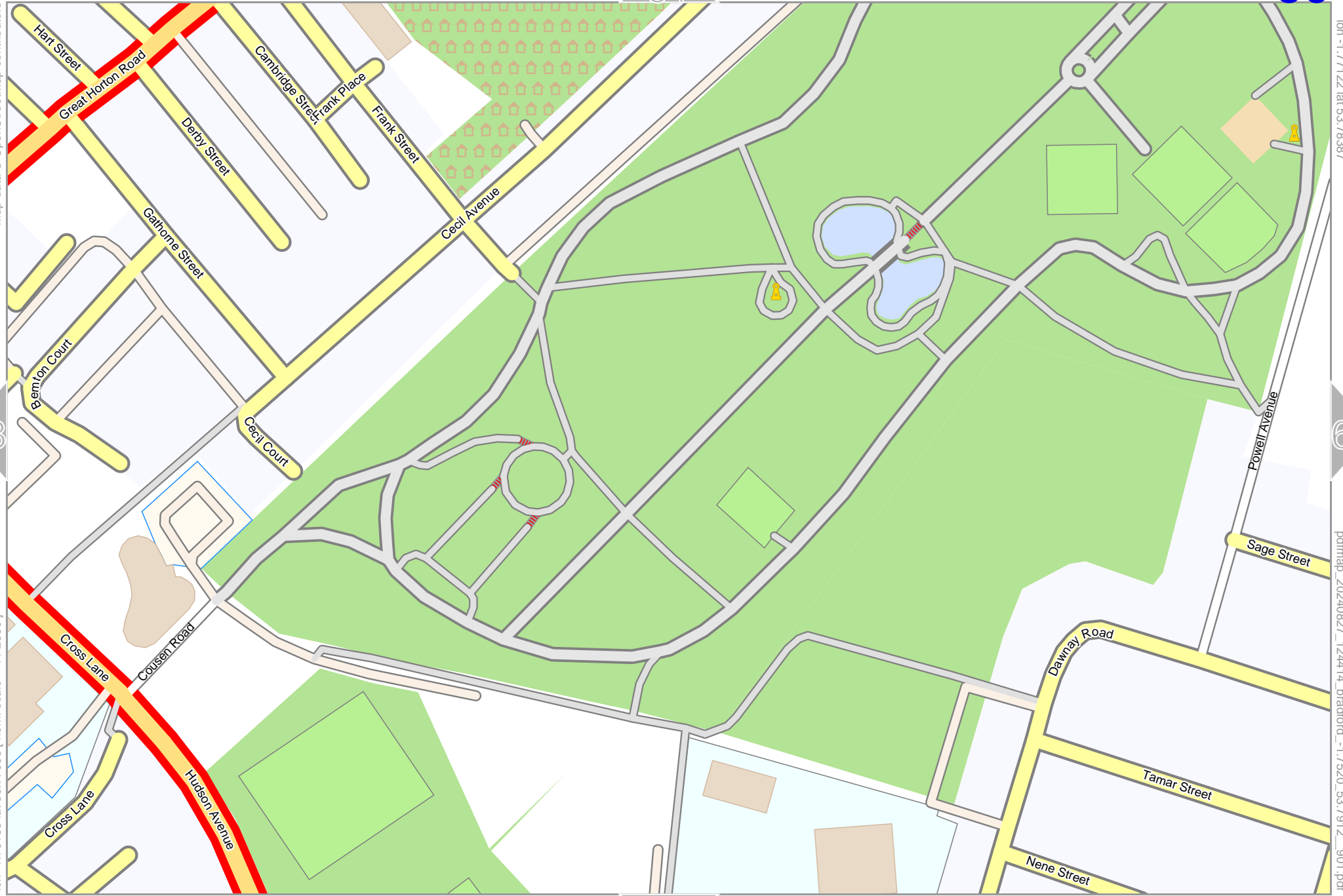


Map data © OpenStreetMap contributors

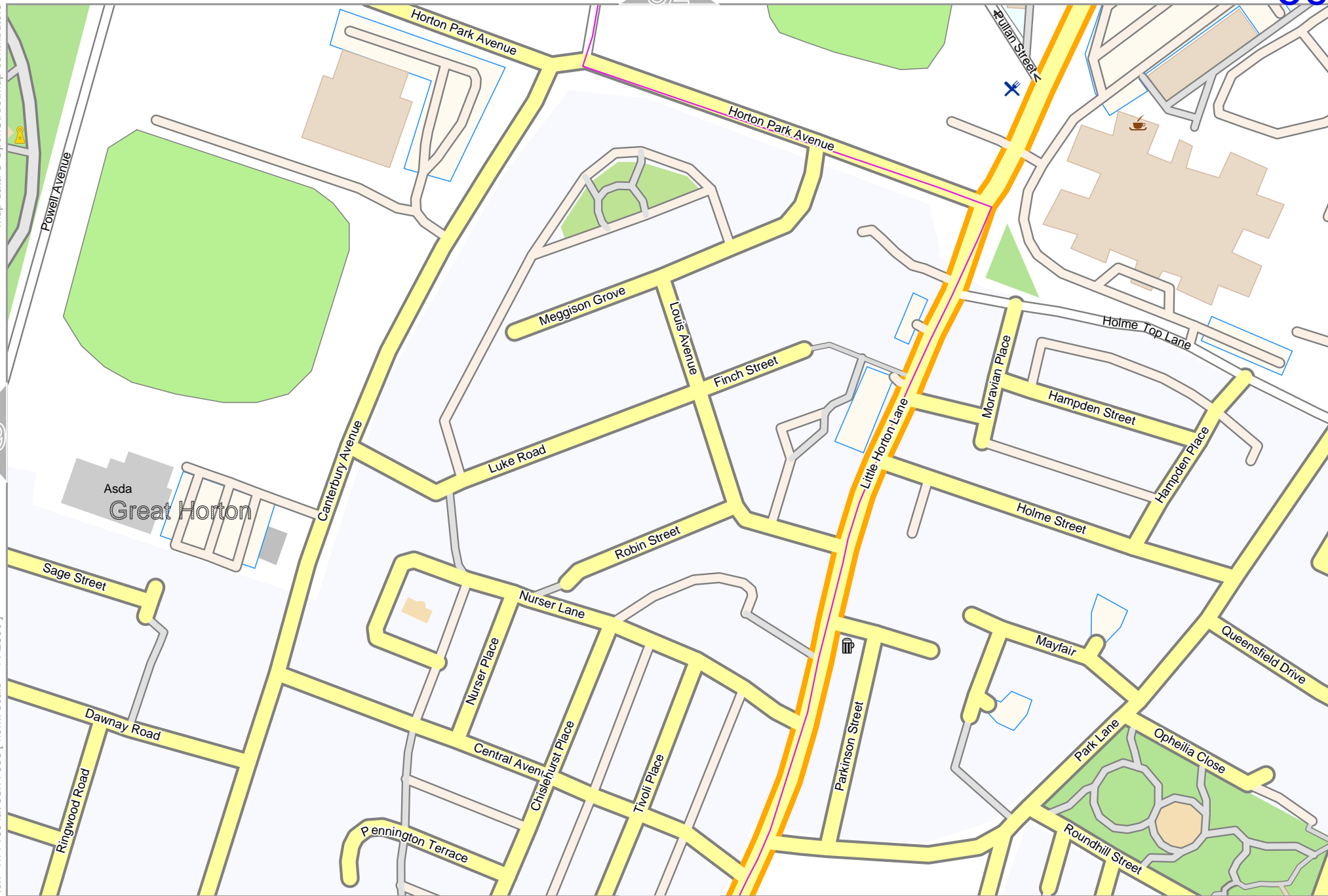
lon -1.77122 lat 53.79387

pdfmap_20240827_124414_bradford_-1.7520_53.7912_901.pdf

lon -1.78135 lat 53.77983 [nom. scale = 1 / 2500]



0 100 m 200 m



Map data © OpenStreetMap contributors

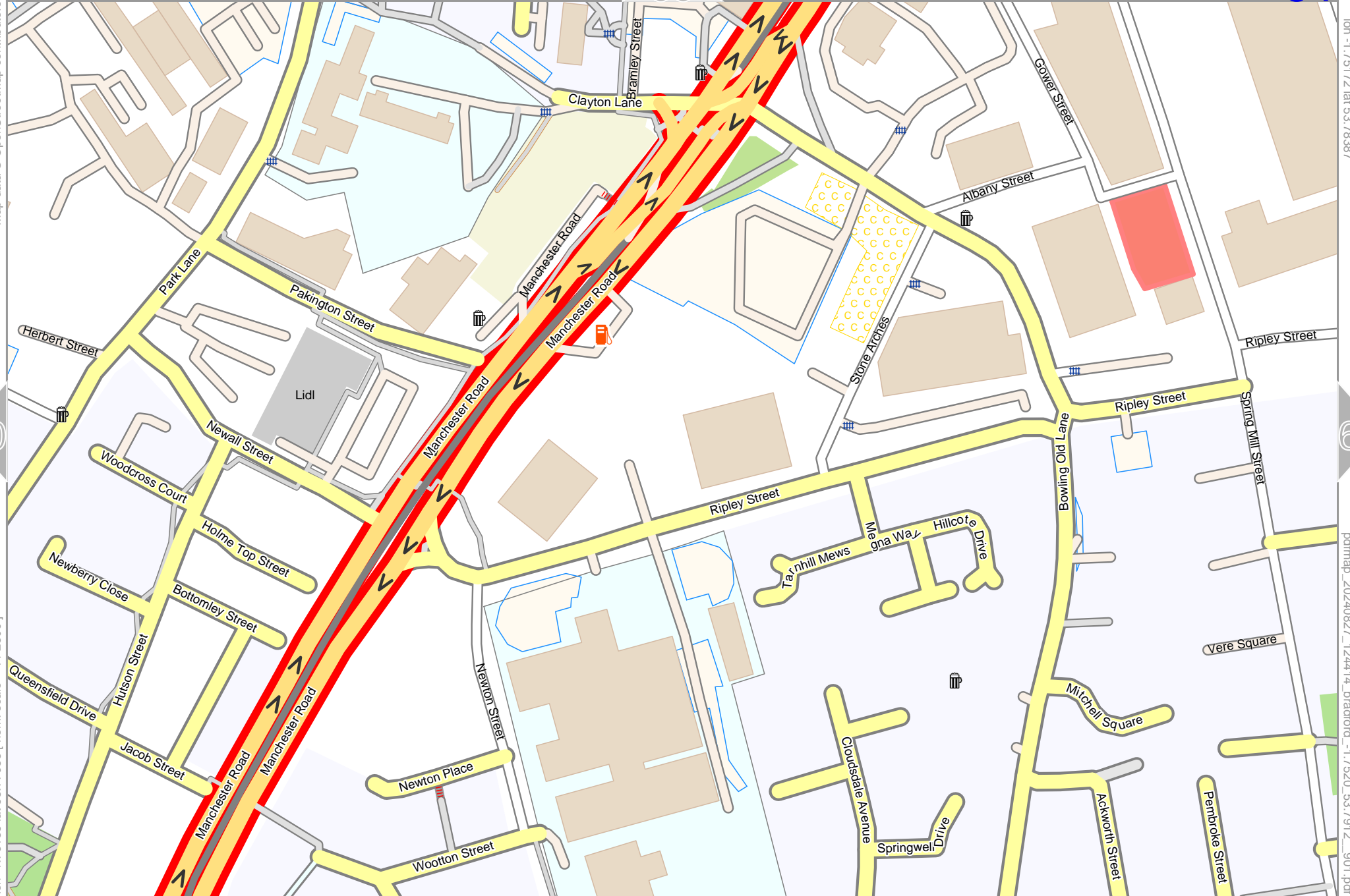
lon -1.75172 lat 53.79387

60

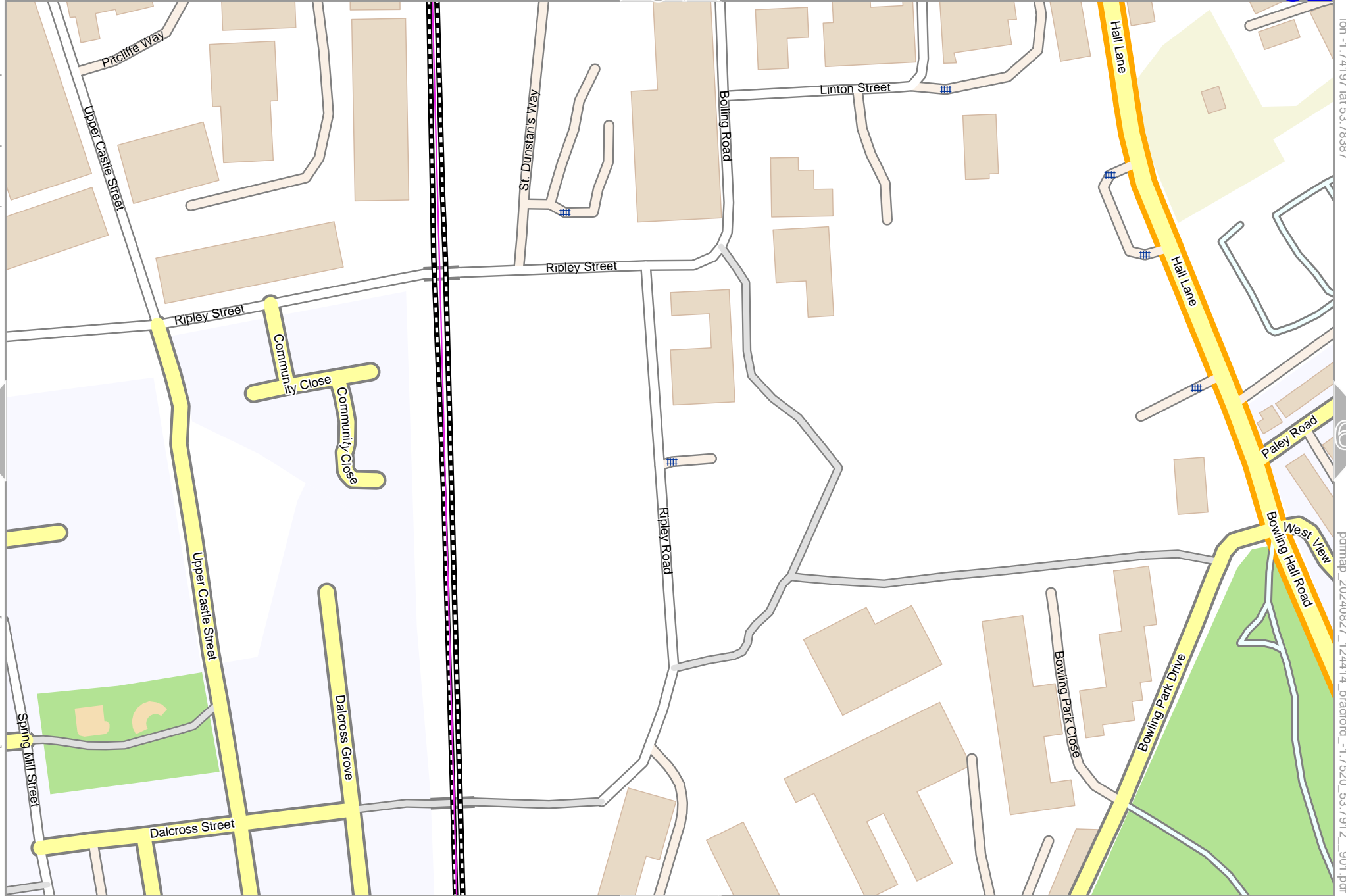
62

lon -1.76185 lat 53.77983 [nom. scale = 1 / 2500]

pdfmap_20240827_124414_bradford_-1.7520_53.7912_901.pdf

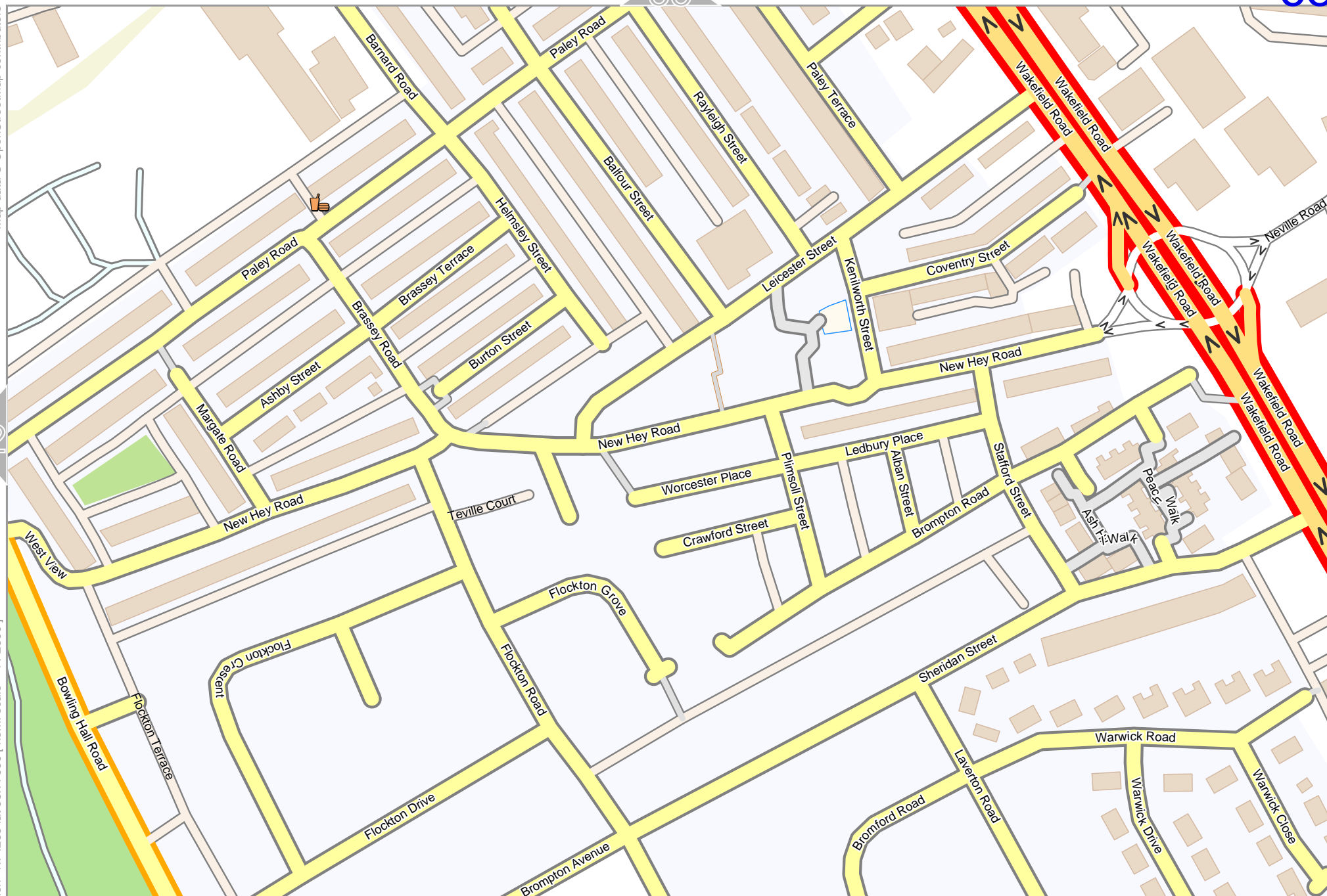


69



Map data © OpenStreetMap contributors

lon -1.73222 lat 53.79387

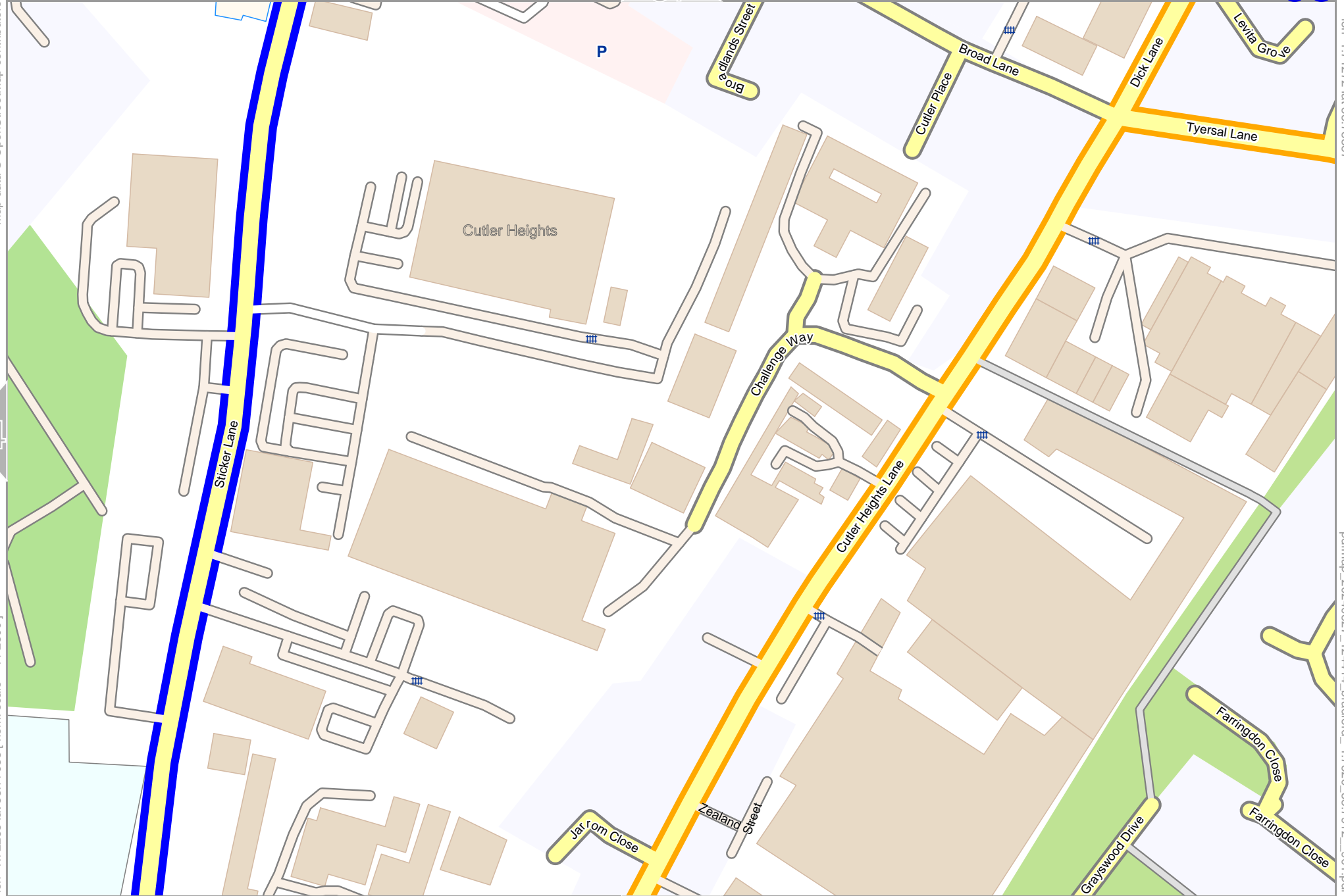


lon -1.74235 lat 53.77983 [nom. scale = 1 / 2500]

pdfmap_20240827_124414_bradford_-1.7520_53.7912_901.pdf

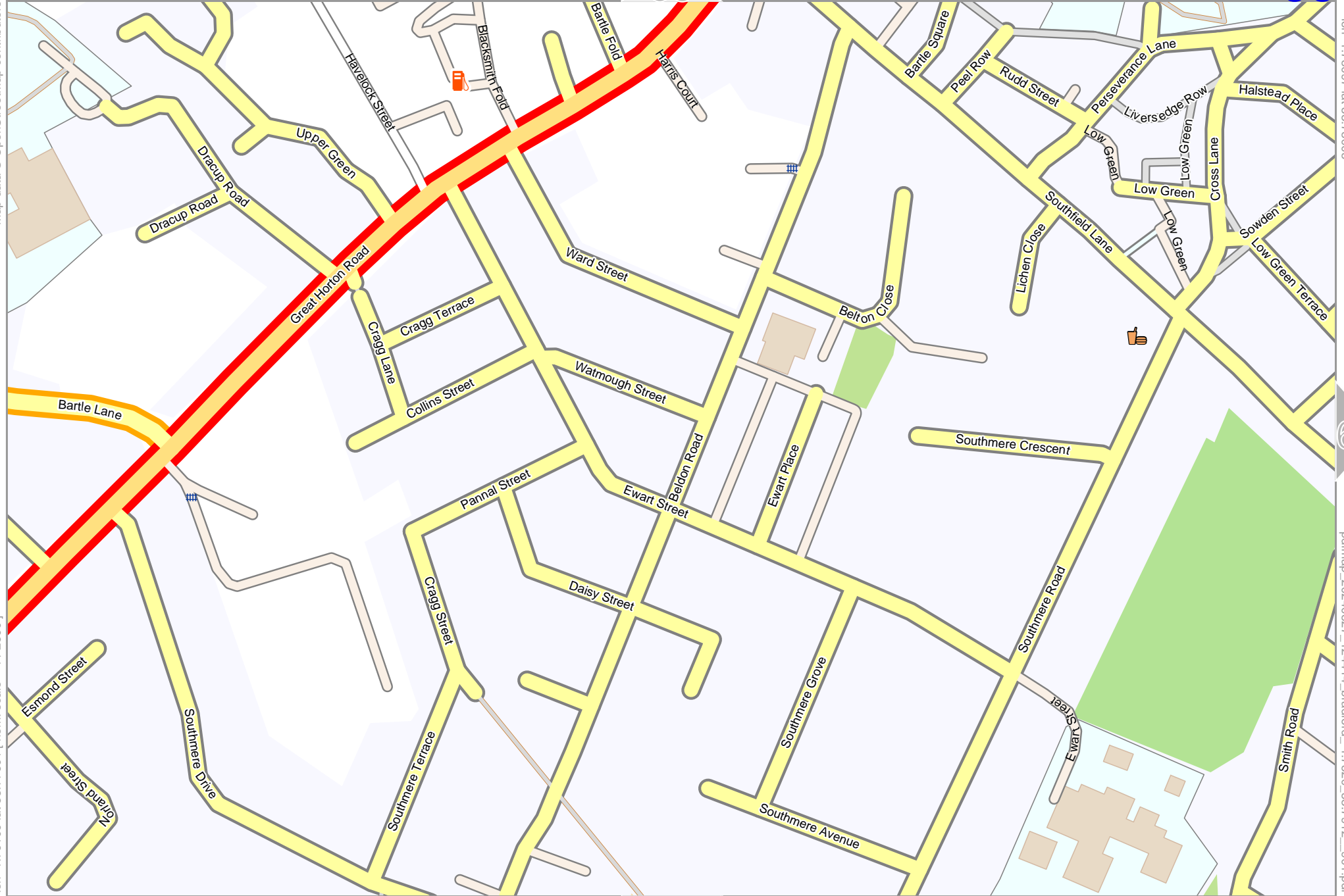
0 100 m 200 m





Map data © OpenStreetMap contributors

lon -1.79109 lat 53.77601 [nom. scale = 1 / 2500]



lon -1.78097 lat 53.78005

pdfmap_20240827_124414_bradford_-1.7520_53.7912_901.pdf

0 100 m 200 m

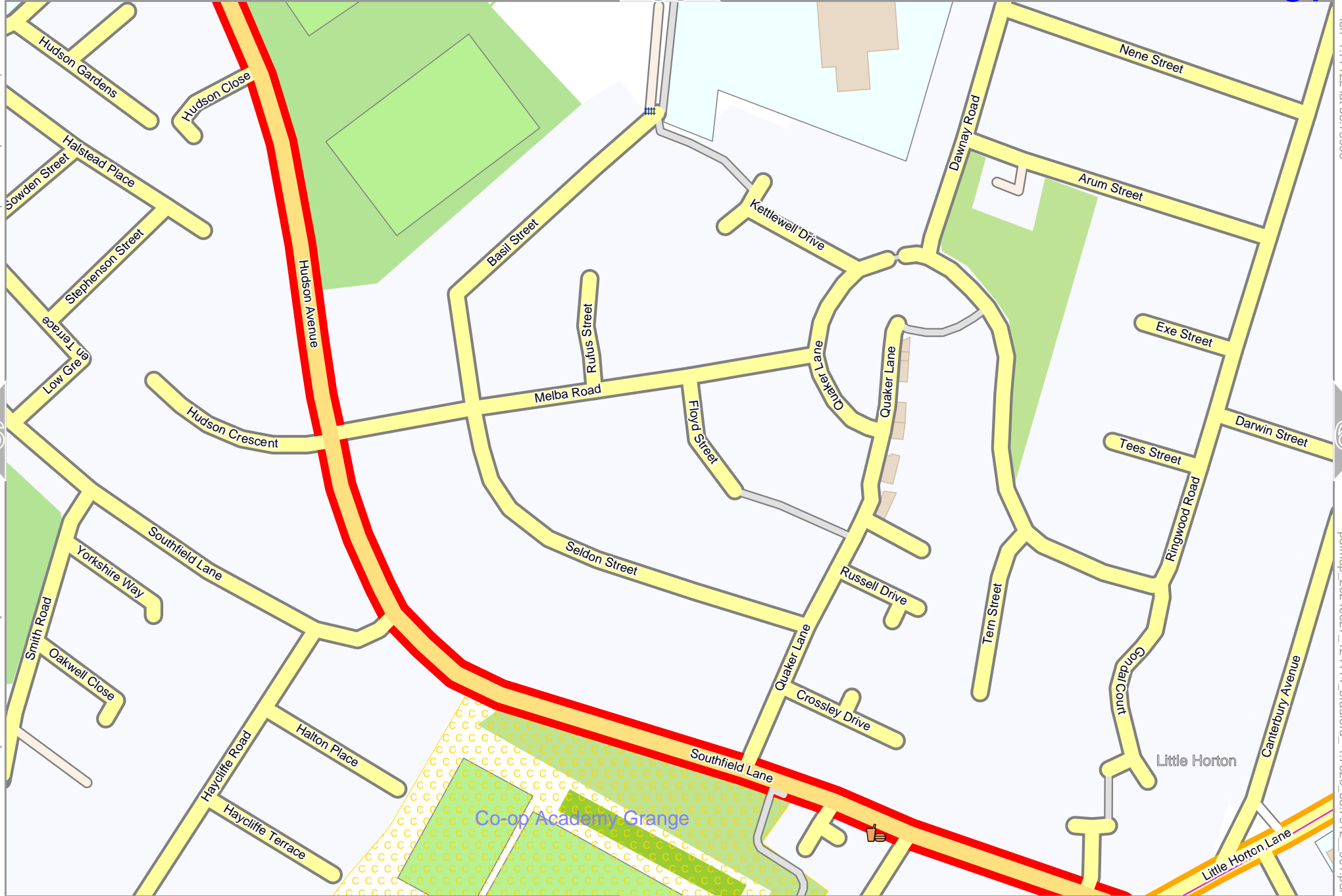
Map data © OpenStreetMap contributors

lon -1.77122 lat 53.78005



lon -1.78135 lat 53.77601 [nom. scale = 1 / 2500]

pdfmap_20240827_124414_bradford_-1.7520_53.7912_901.pdf



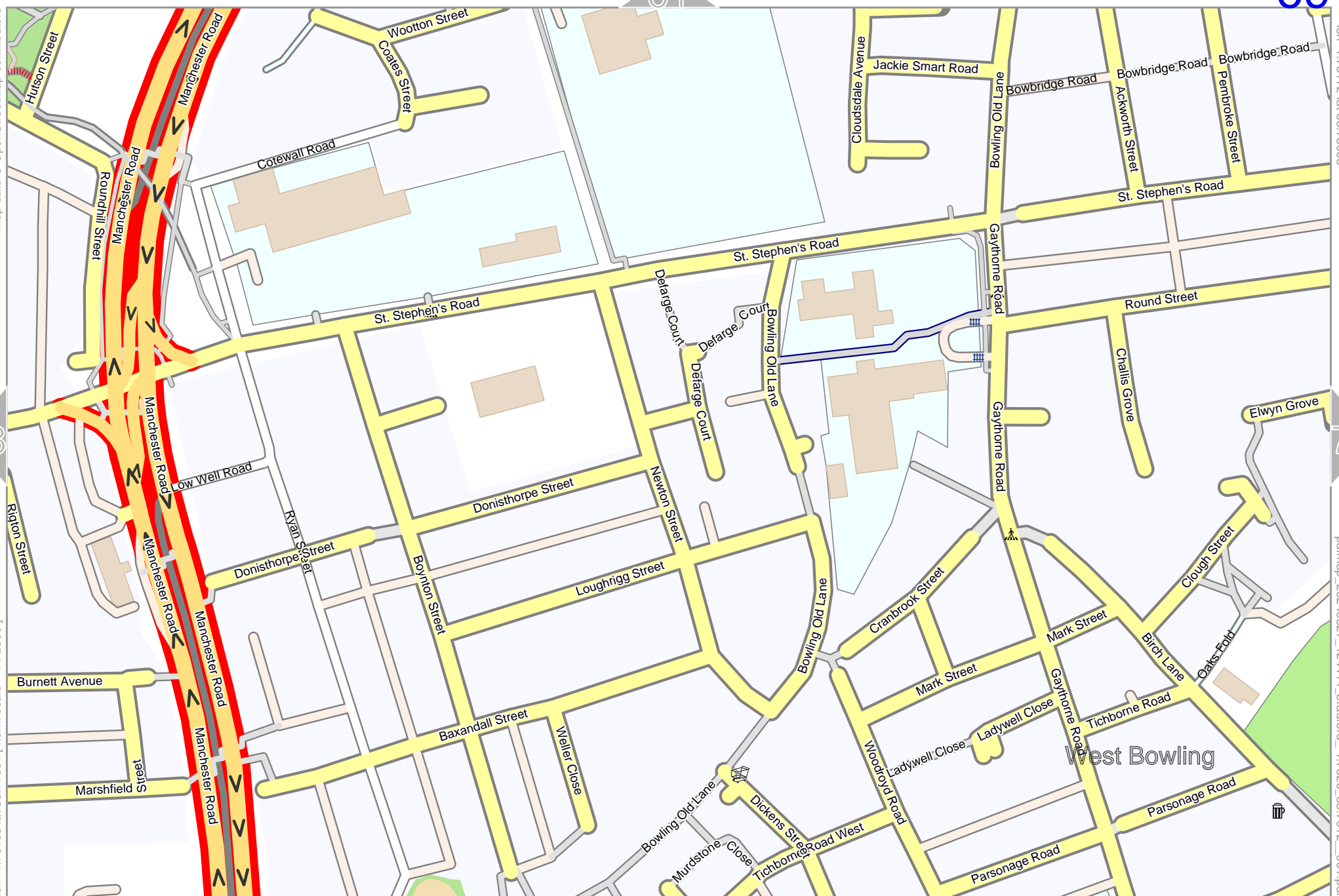
0 100 m 200 m





Map data © OpenStreetMap contributors

lon -1.76185 lat 53.77601 [nom. scale = 1 / 2500]



lon -1.75172 lat 53.78005

pdfmap_20240827_124414_bradford_-1.7520_53.7912_901.pdf

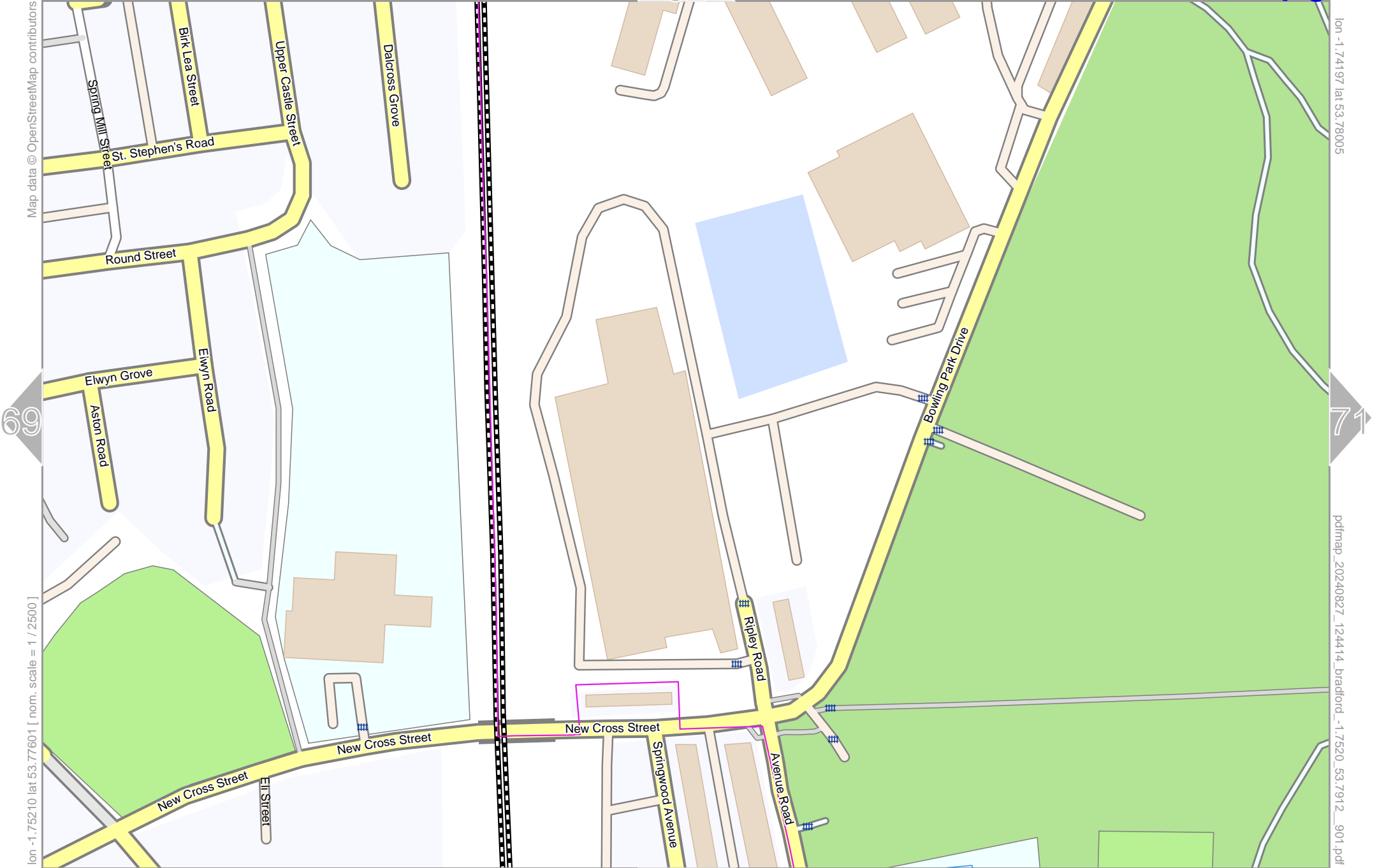
0 100 m 200 m

Map data © OpenStreetMap contributors

lon -1.75210 lat 53.77601 [nom. scale = 1 / 2500]

lon -1.74197 lat 53.78005

pdfmap_20240827_124414_bradford_-1.7520_53.7912_901.pdf



62

71

78

Map data © OpenStreetMap contributors

lon -1.73222 lat 53.78005



63

70

72

lon -1.74235 lat 53.77601 [nom. scale = 1 / 2500]

pdfmap_20240827_124414_bradford_-1.7520_53.7912_901.pdf

0 100 m 200 m

79

bradford

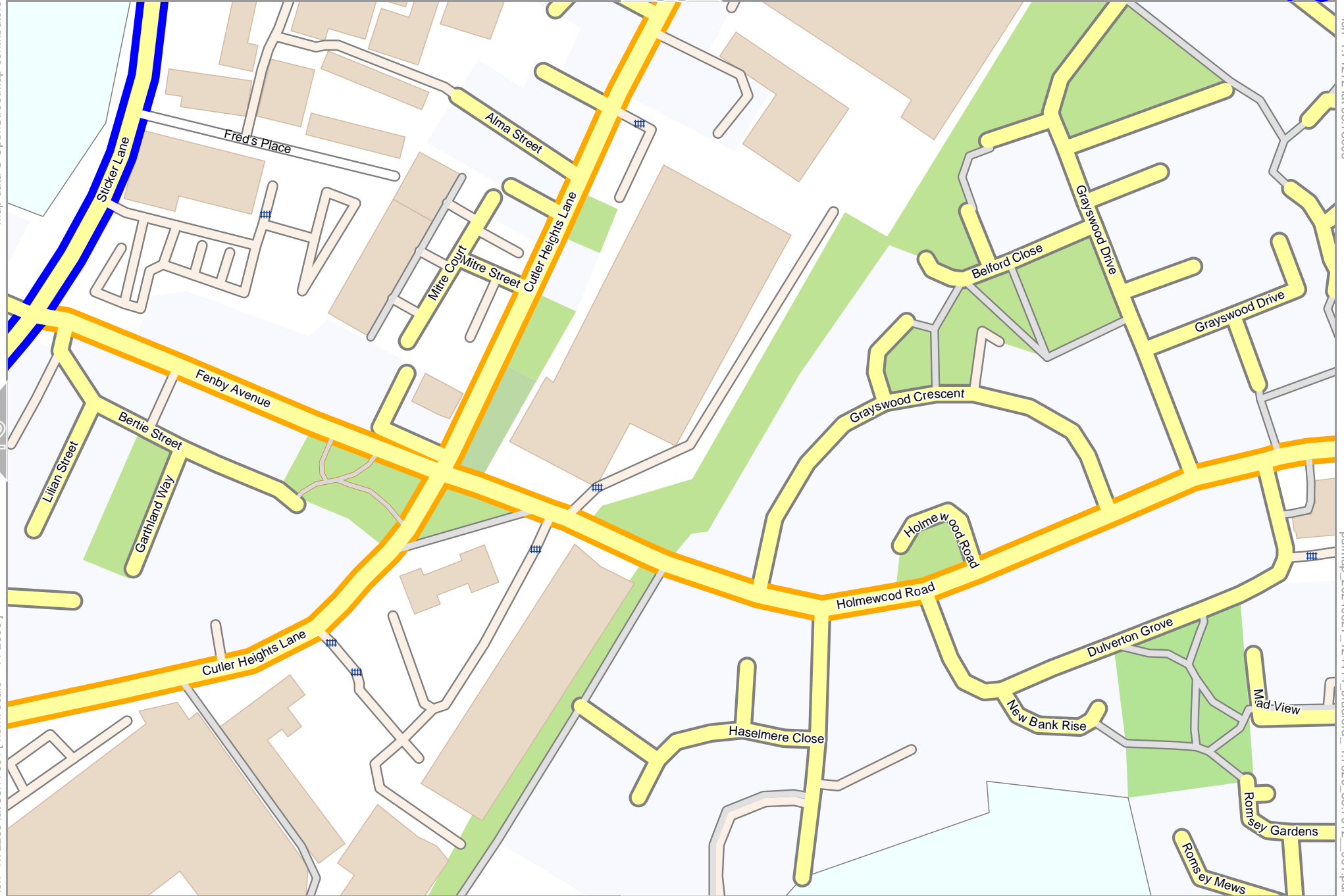
Map data © OpenStreetMap contributors

lon -1.73260 lat 53.77601 [nom. scale = 1 / 2500]

lon -1.72247 lat 53.78005

pdfmap_20240827_124414_bradford_-1.7520_53.7912_901.pdf





Map data © OpenStreetMap contributors

lon -1.79109 lat 53.77219 [nom. scale = 1 / 2500]



lon -1.78097 lat 53.77623

pdfmap_20240827_124414_bradford_-1.7520_53.7912_901.pdf

0 100 m 200 m

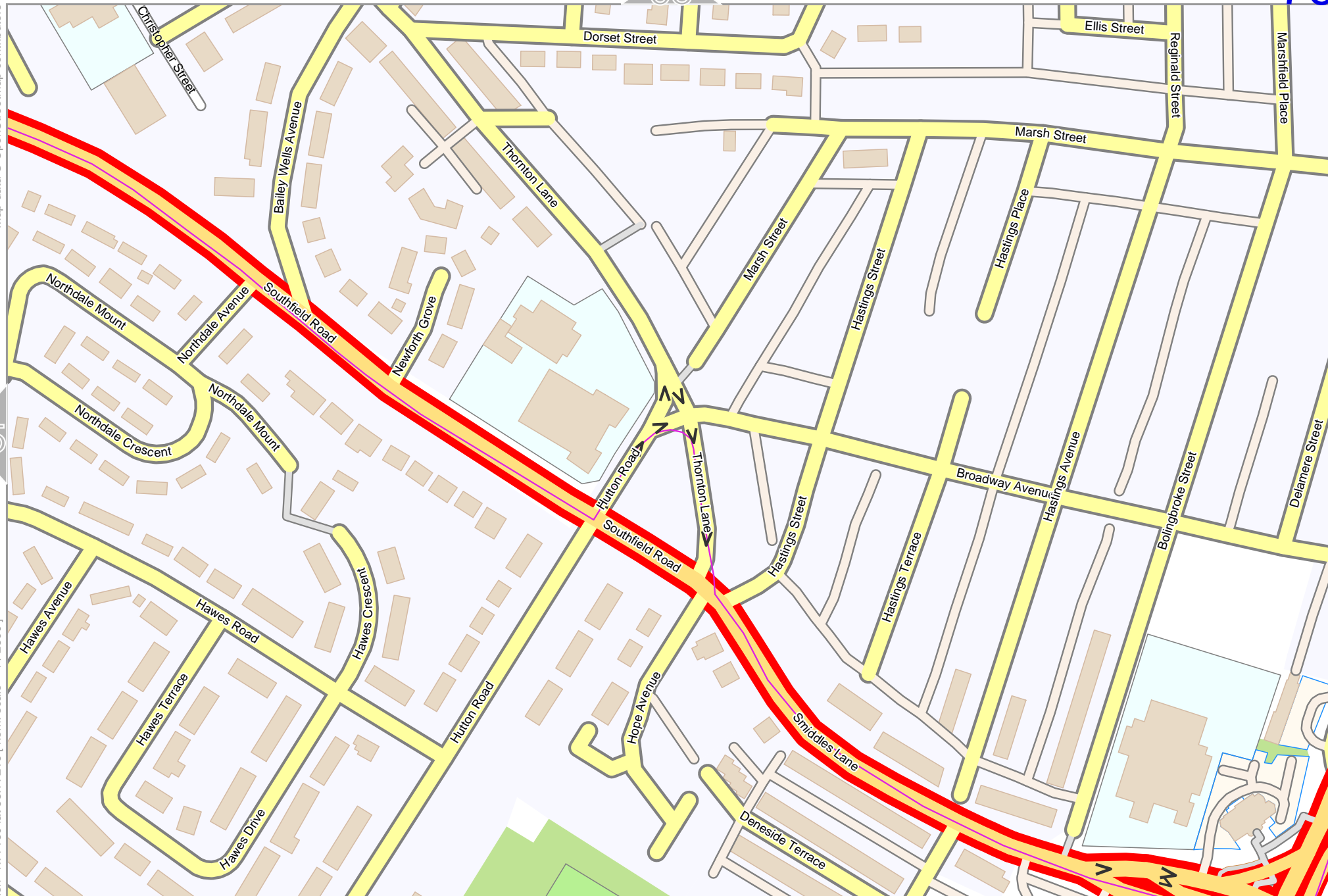


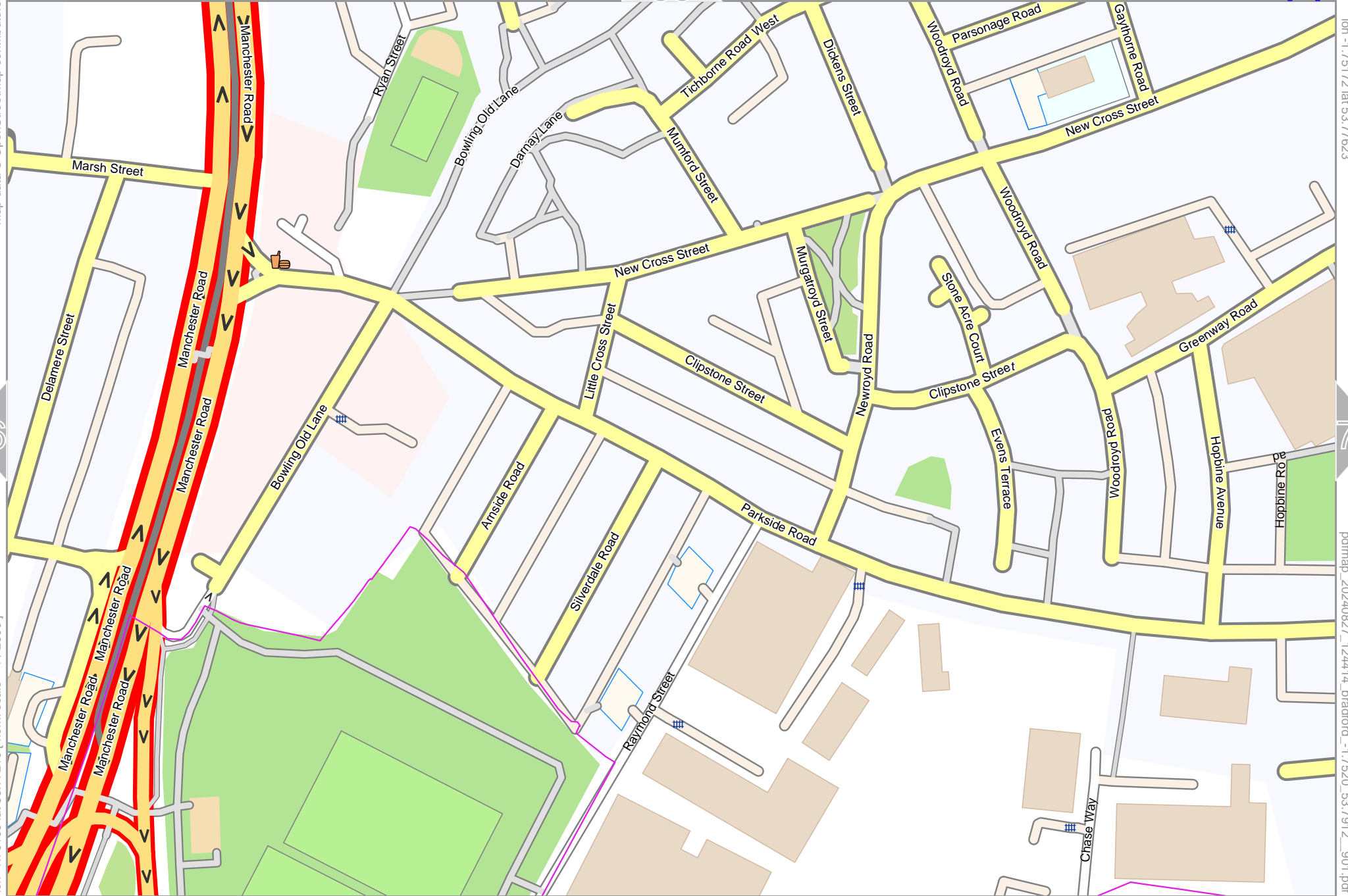
Map data © OpenStreetMap contributors

lon -1.76147 lat 53.77623

pdfmap_20240827_124414_bradford_-1.7520_53.7912_901.pdf

lon -1.77160 lat 53.77219 [nom. scale = 1 / 2500]





76

69

77

78

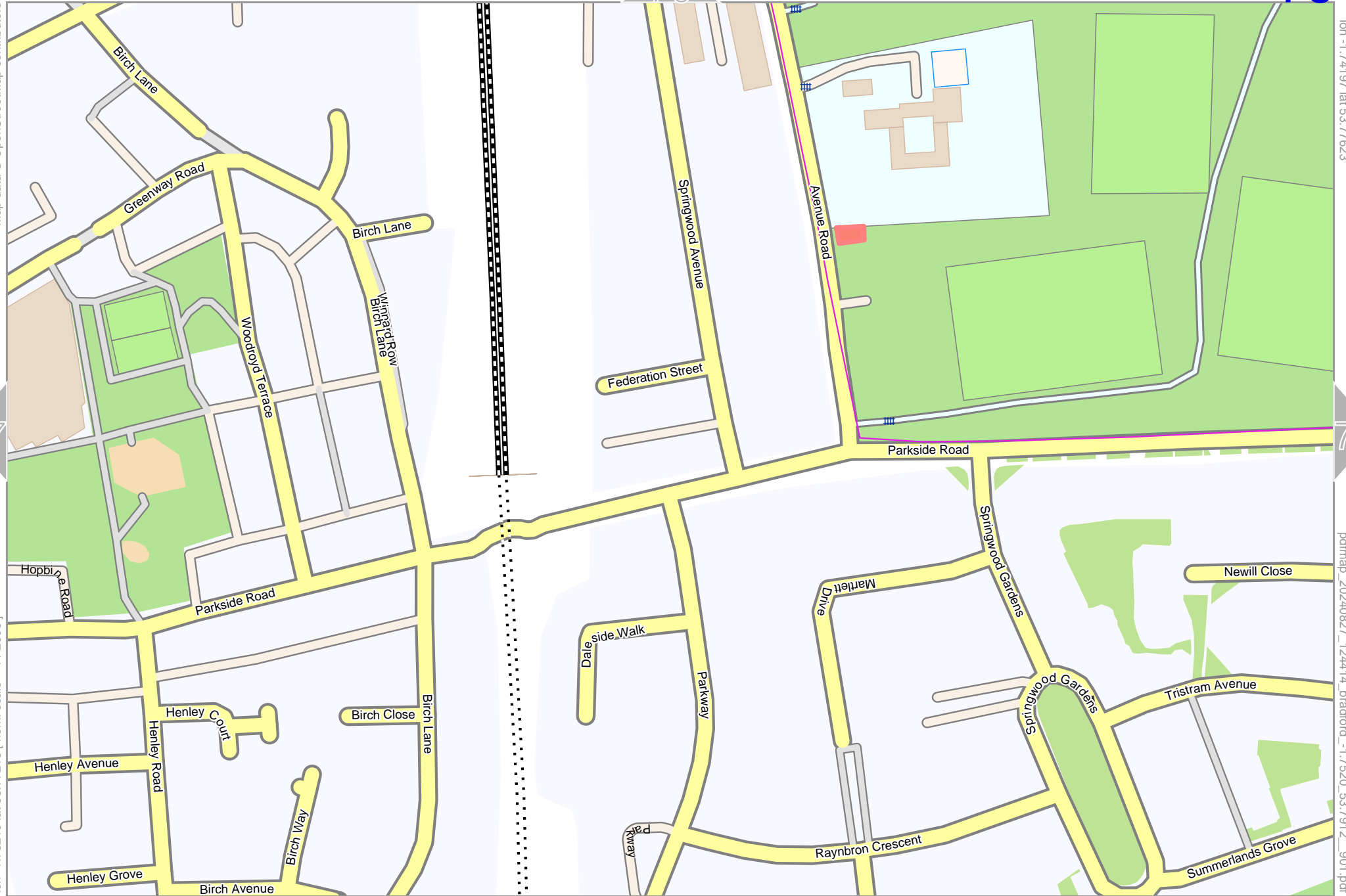
0 100 m 200 m

Map data © OpenStreetMap contributors

lon -1.75210 lat 53.77219 [nom. scale = 1 / 2500]

lon -1.74197 lat 53.77623

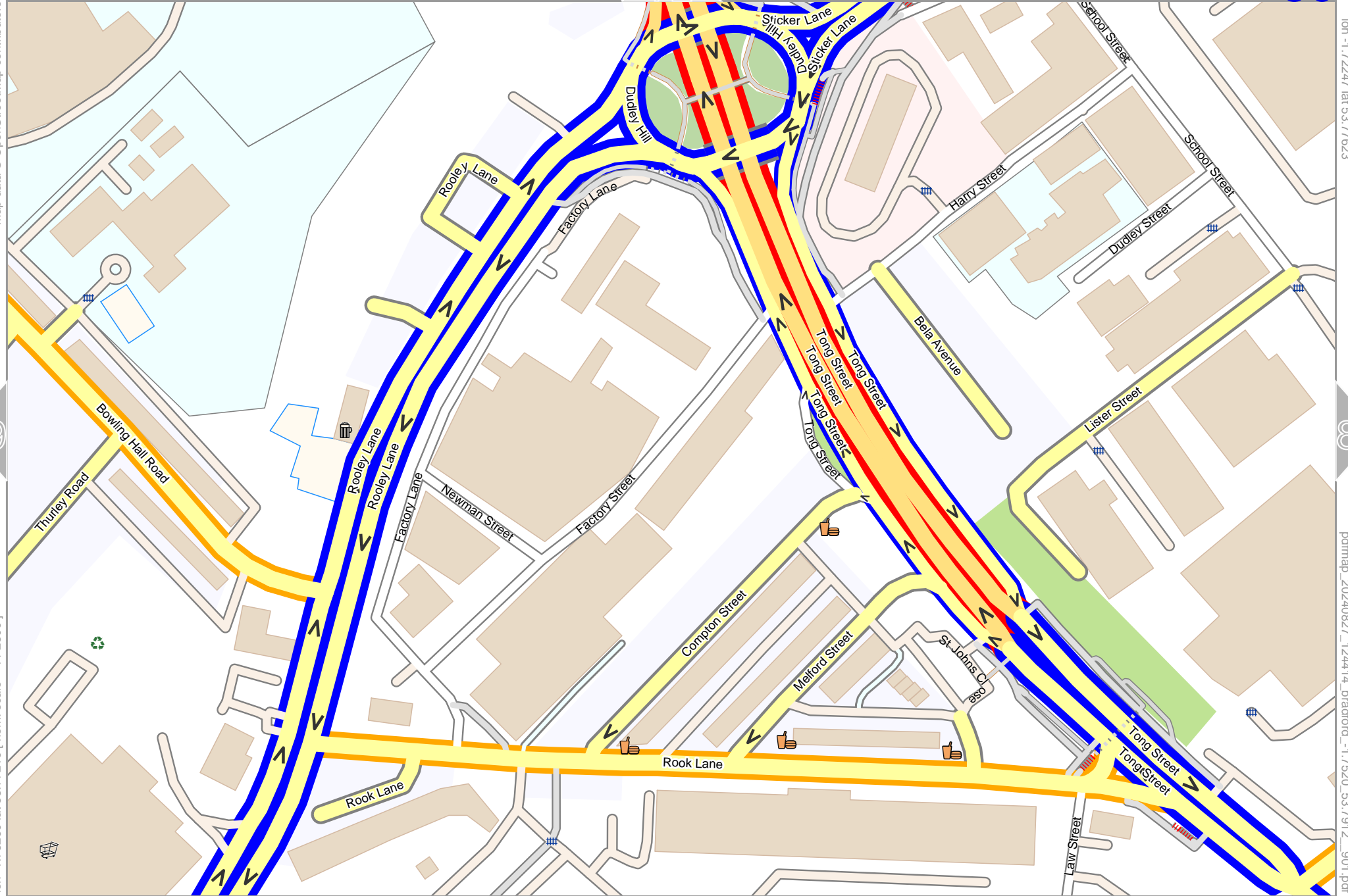
pdfmap_20240827_124414_bradford_-1.7520_53.7912_901.pdf



78

80





bradford

73

81

top

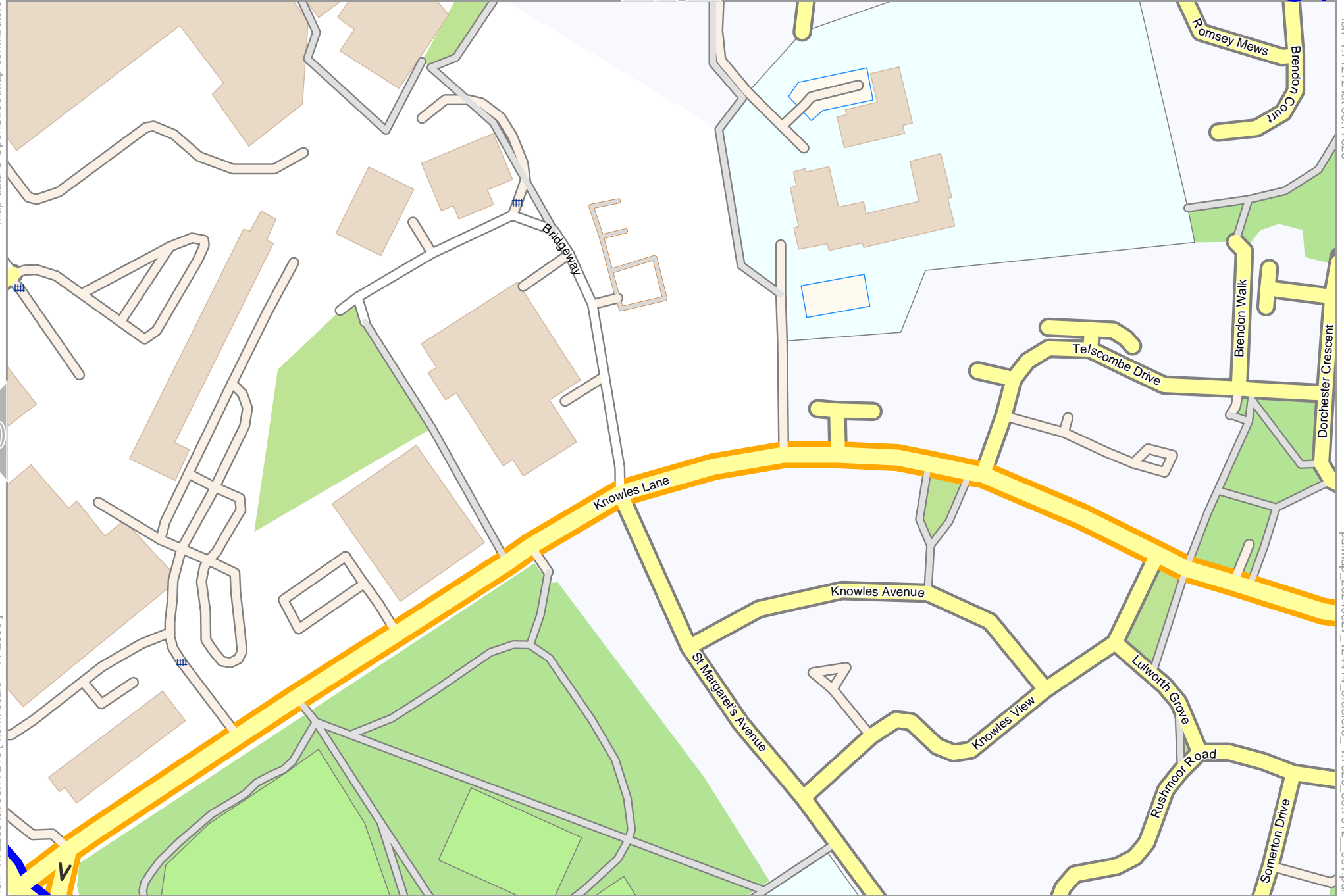
Map data © OpenStreetMap contributors

lon -1.71272 lat 53.77623

80

lon -1.72285 lat 53.77219 [nom. scale = 1 / 2500]

pdfmap_20240827_124414_bradford_-1.7520_53.7912_901.pdf



0 100 m 200 m