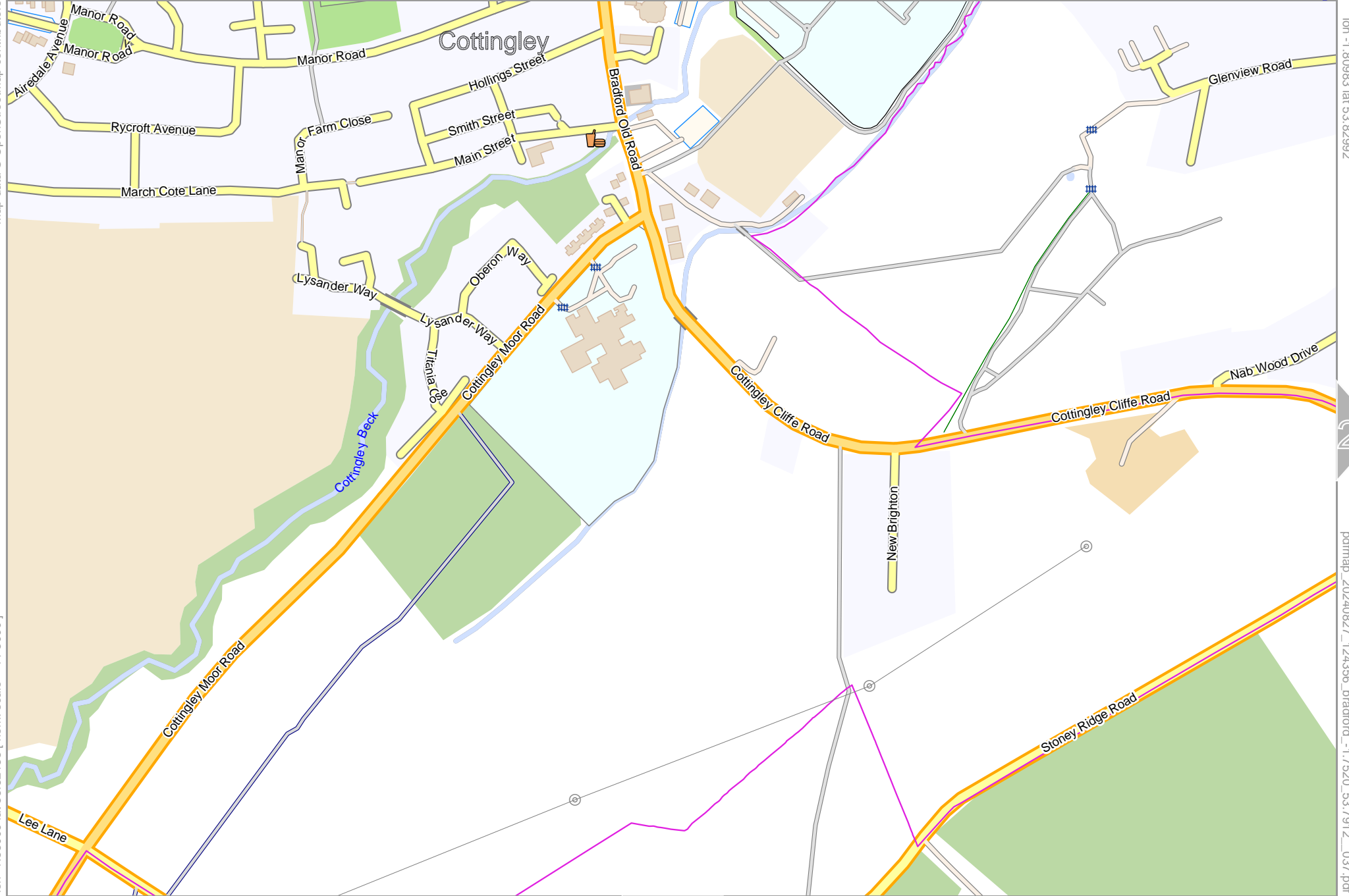


Map data © OpenStreetMap contributors

lon -1.80983 lat 53.82992

lon -1.83009 lat 53.82183 [ nom. scale = 1 / 5000 ]

pdfmap\_20240827\_124356\_bradford\_-1.7520\_53.7912\_037.pdf



bradford

Map data © OpenStreetMap contributors

lon -1.79034 lat 53.82992



lon -1.81059 lat 53.82183 [ nom. scale = 1 / 5000 ]

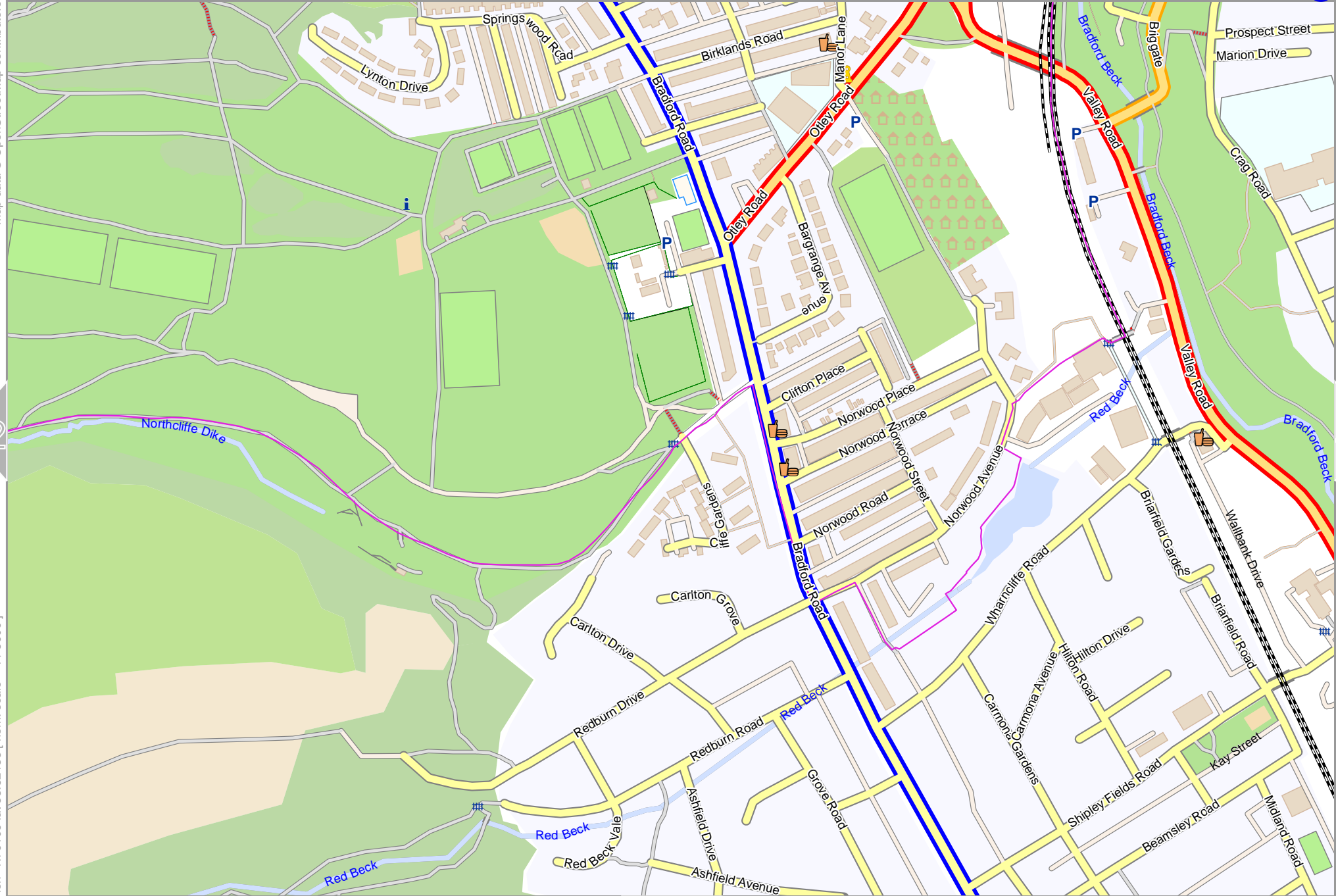
pdfmap\_20240827\_124356\_bradford\_-1.7520\_53.7912\_037.pdf

Map data © OpenStreetMap contributors

lon -1.79109 lat 53.82183 [ nom. scale = 1 / 5000 ]

lon -1.77084 lat 53.82992

pdfmap\_20240827\_124356\_bradford\_-1.7520\_53.7912\_037.pdf



0 100 m 500 m

# bradford

Map data © OpenStreetMap contributors

lon -1.77160 lat 53.82183 [ nom. scale = 1 / 5000 ]

lon -1.75134 lat 53.82992

pdfmap\_20240827\_124356\_bradford\_-1.7520\_53.7912\_037.pdf



0 100 m 500 m

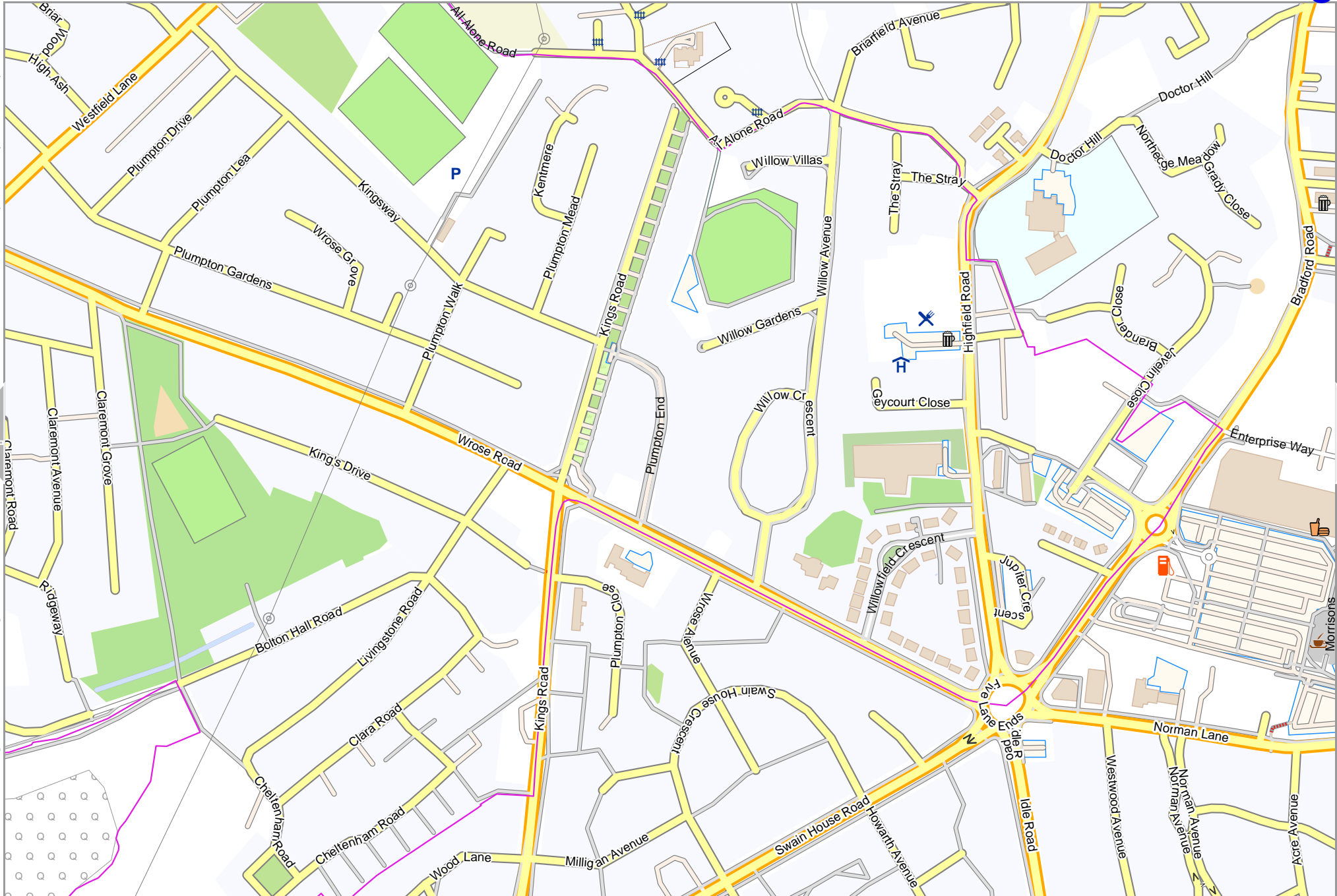
12



bradford

Map data © OpenStreetMap contributors

lon -1.75210 lat 53.82183 [ nom. scale = 1 / 5000 ]



lon -1.73184 lat 53.82992

pdfmap\_20240827\_124356\_bradford\_-1.7520\_53.7912\_037.pdf

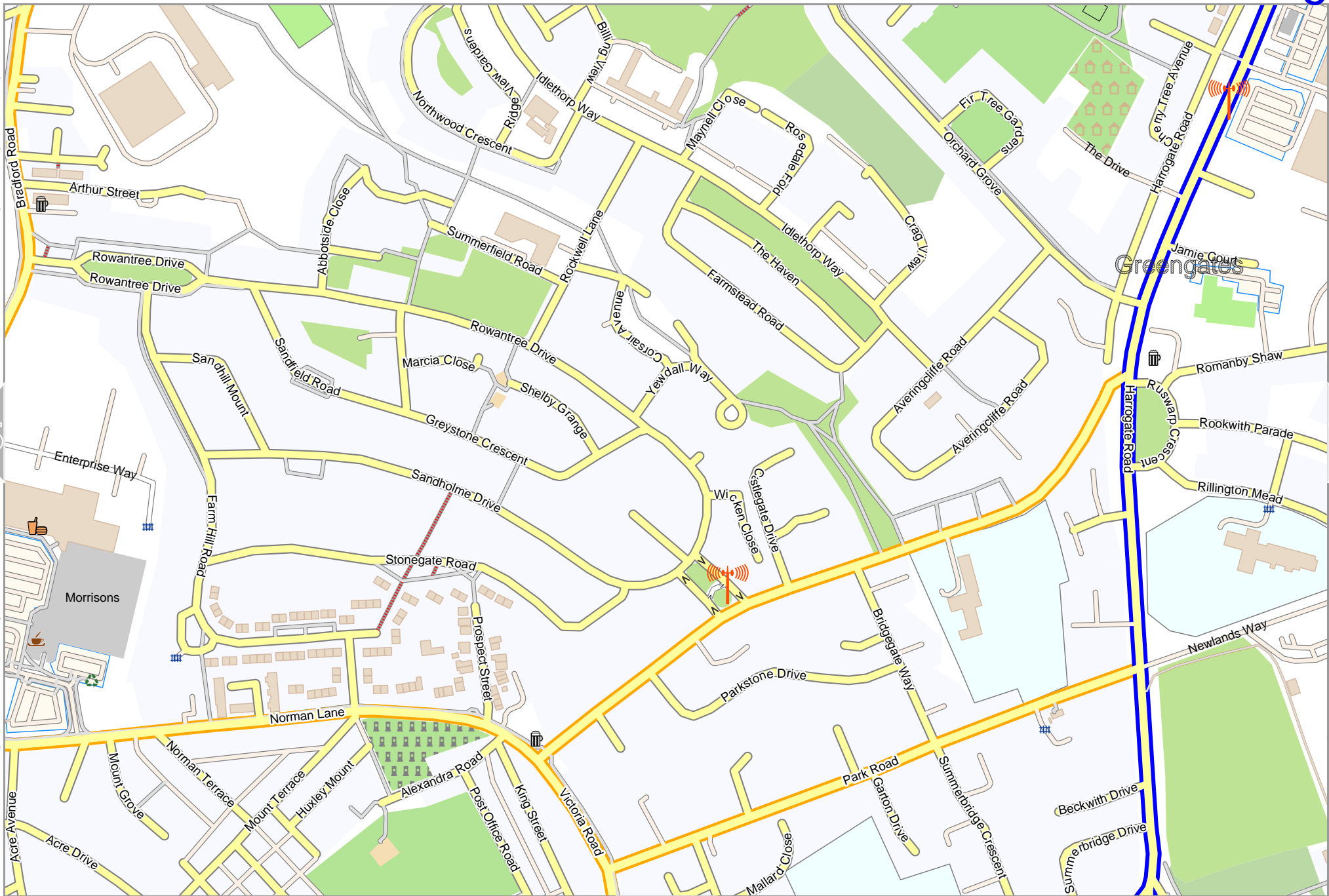
bradford

Map data © OpenStreetMap contributors

lon -1.73260 lat 53.82183 [ nom. scale = 1 / 5000 ]

lon -1.71234 lat 53.82992

pdfmap\_20240827\_124356\_bradford\_-1.7520\_53.7912\_037.pdf



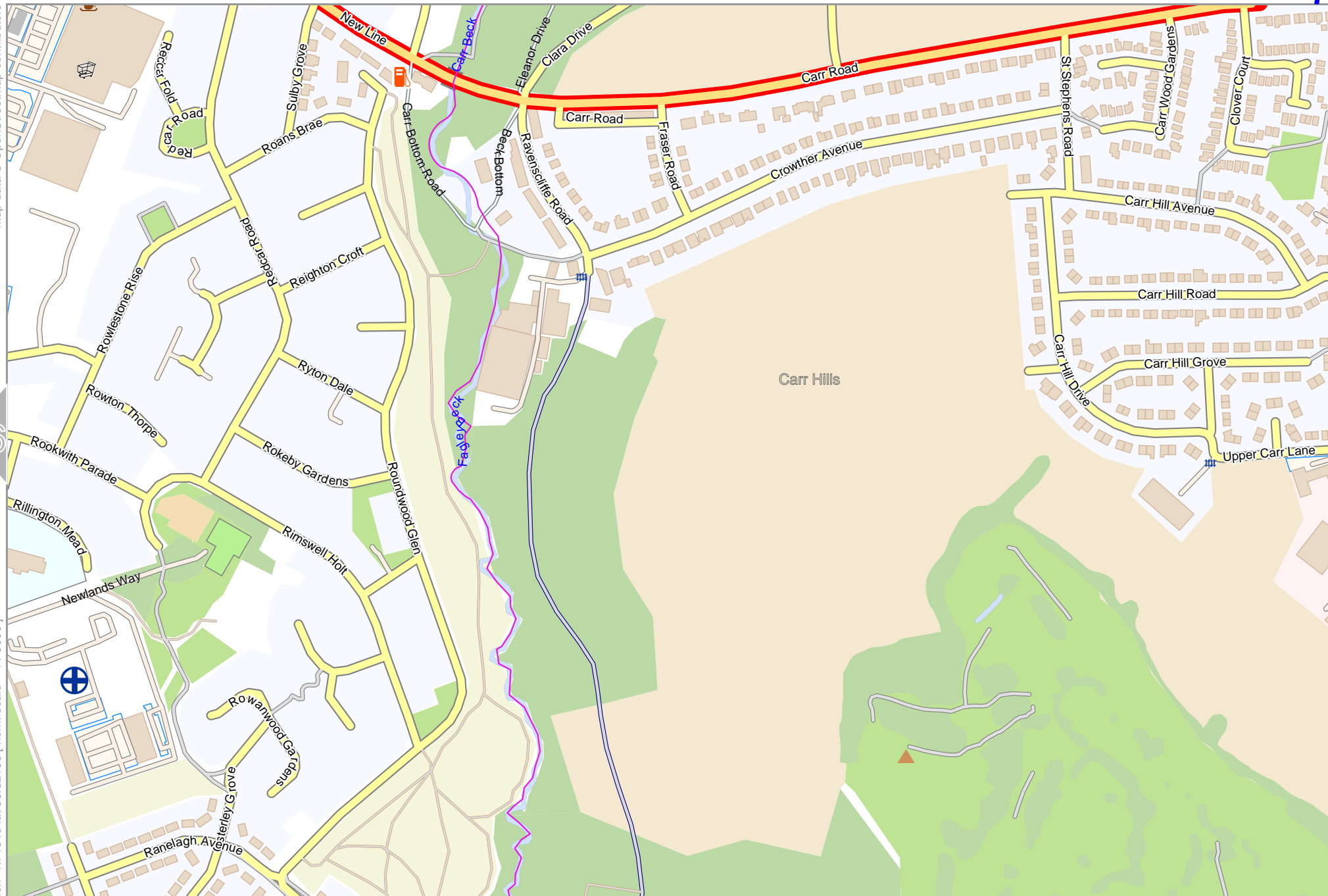
0 100 m 500 m

Map data © OpenStreetMap contributors

lon -1.71310 lat 53.82183 [ nom. scale = 1 / 5000 ]

lon -1.69284 lat 53.82992

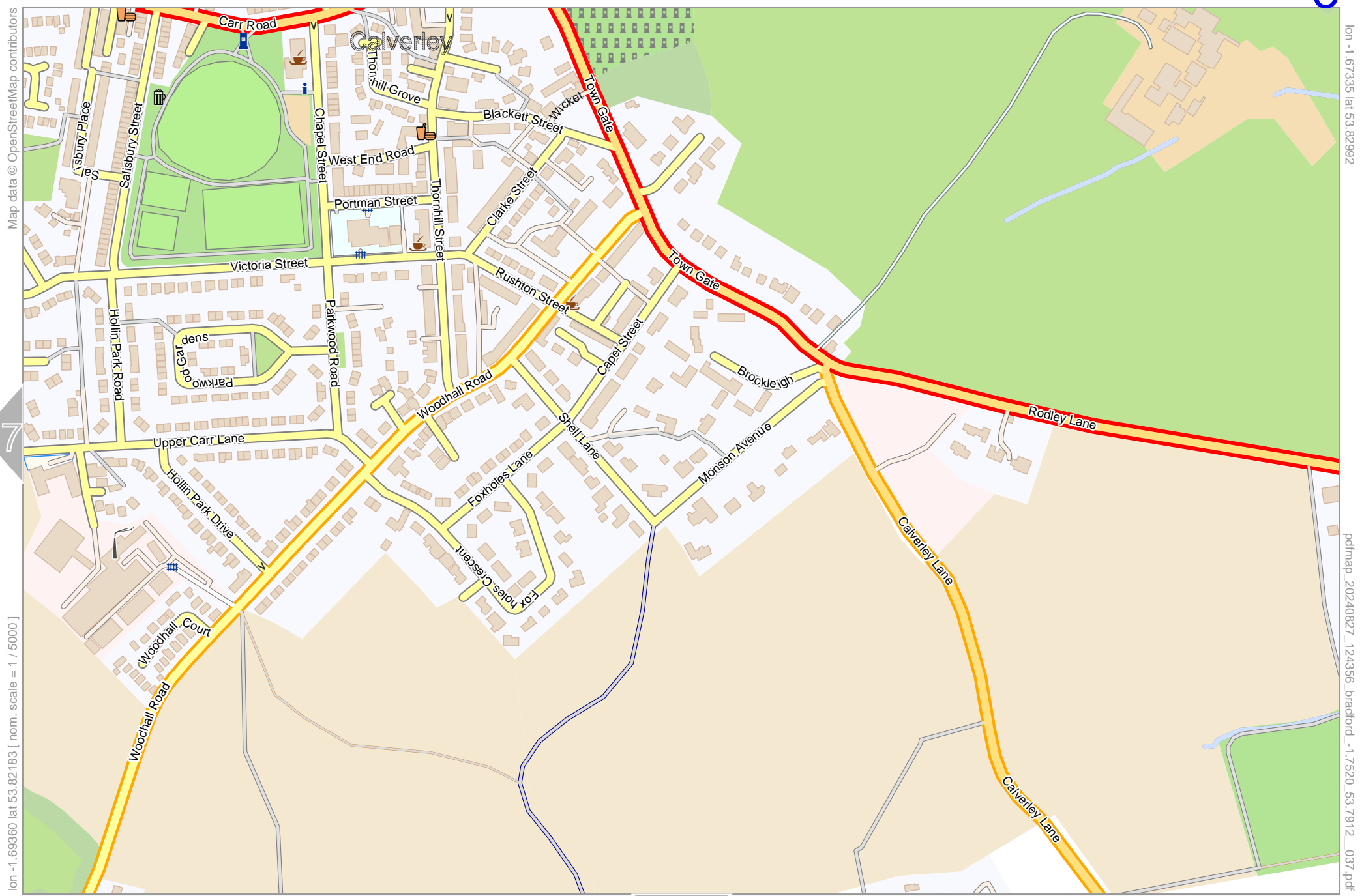
pdfmap\_20240827\_124356\_bradford\_-1.7520\_53.7912\_037.pdf



0 100 m 500 m



bradford



Map data © OpenStreetMap contributors

lon -1.69360 lat 53.82183 [ nom. scale = 1 / 5000 ]

lon -1.67335 lat 53.82992

pdfmap\_20240827\_124356\_bradford\_-1.7520\_53.7912\_037.pdf

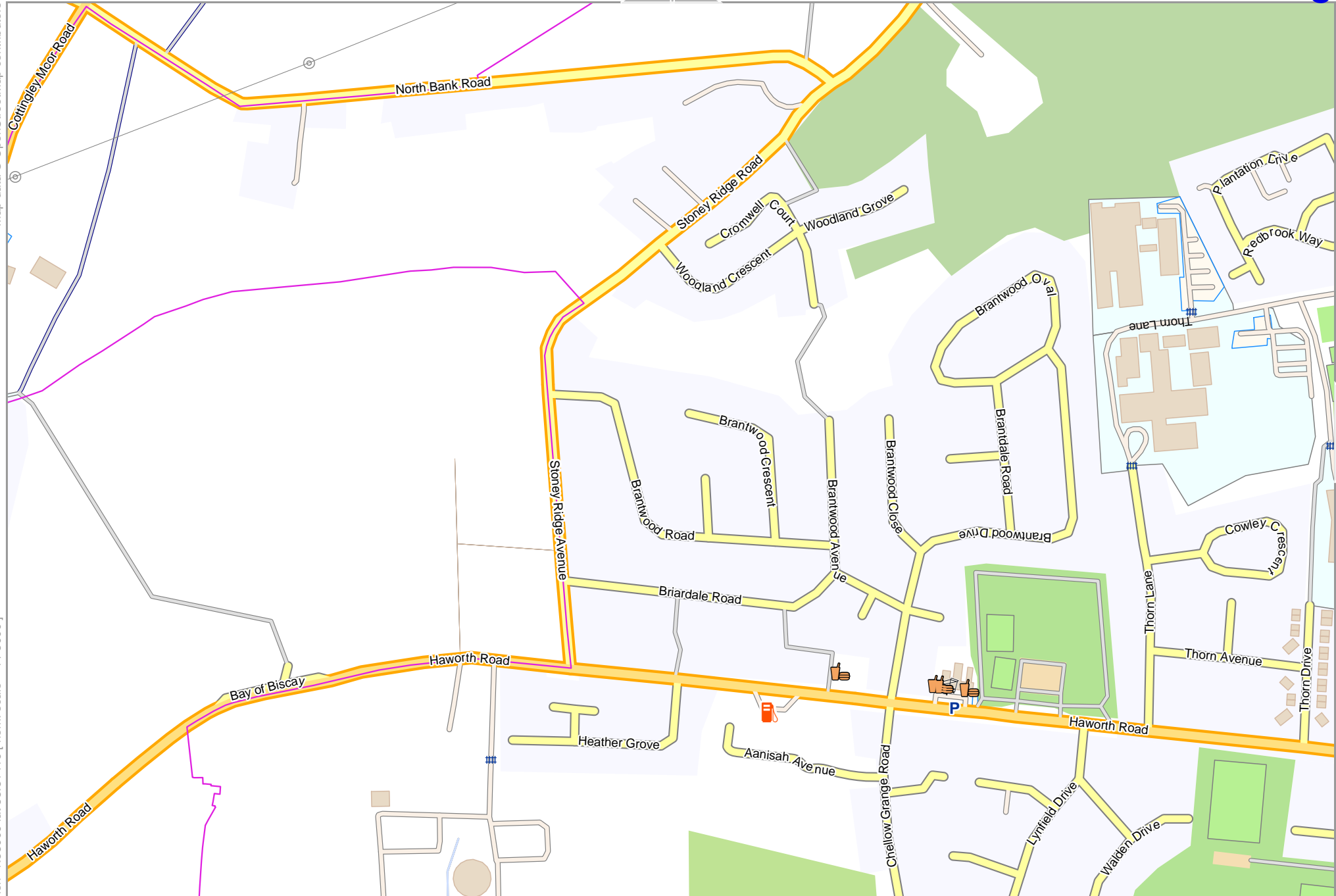
7

16



Map data © OpenStreetMap contributors

lon -1.83009 lat 53.81419 [ nom. scale = 1 / 5000 ]



lon -1.80983 lat 53.82228

pdfmap\_20240827\_124356\_bradford\_-1.7520\_53.7912\_037.pdf

Map data © OpenStreetMap contributors

lon -1.81059 lat 53.81419 [ nom. scale = 1 / 5000 ]

lon -1.79034 lat 53.82228

pdfmap\_20240827\_124356\_bradford\_-1.7520\_53.7912\_037.pdf

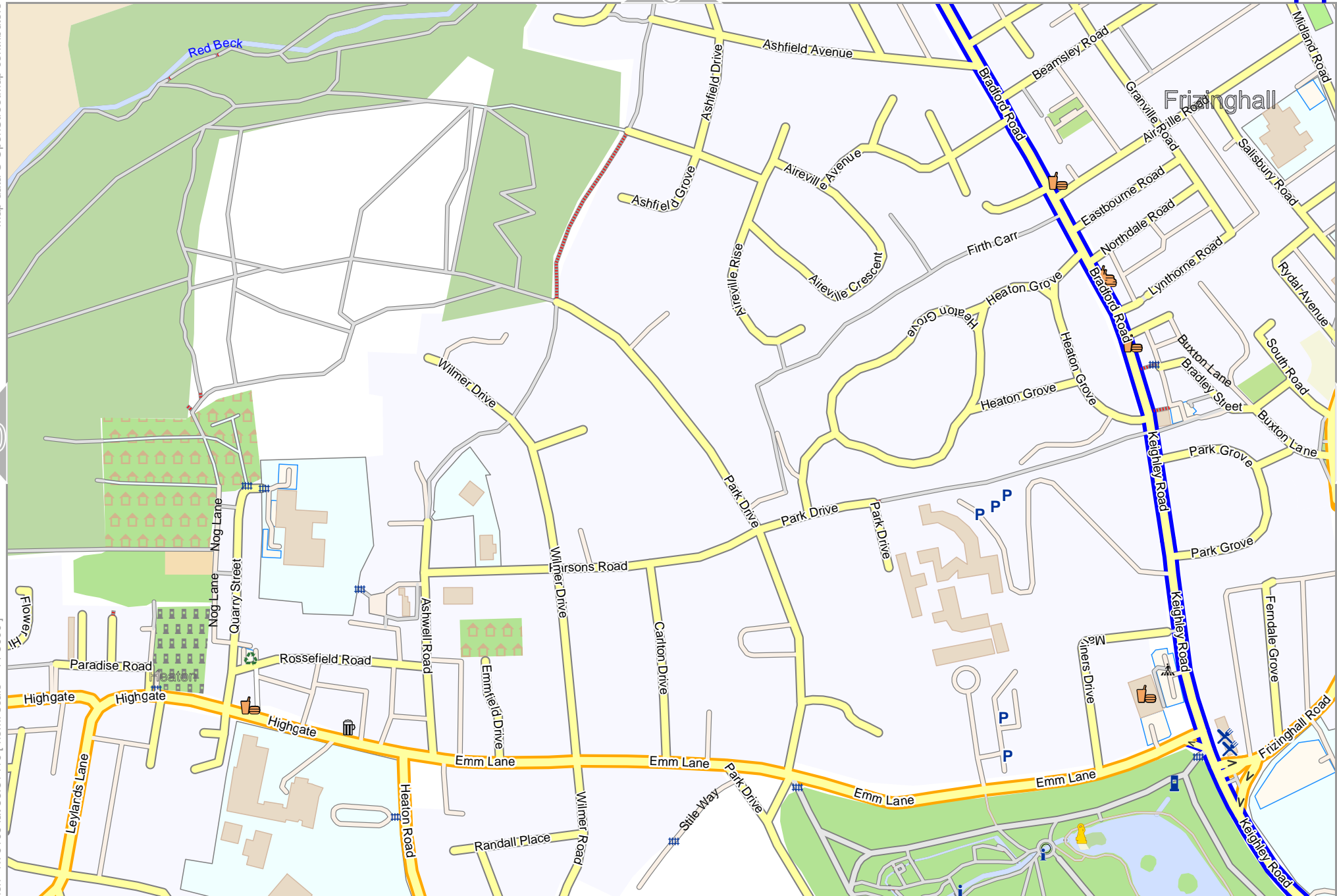


0 100 m 500 m

bradford

Map data © OpenStreetMap contributors

lon -1.79109 lat 53.81419 [ nom. scale = 1 / 5000 ]



lon -1.77084 lat 53.82228

pdfmap\_20240827\_124356\_bradford\_-1.7520\_53.7912\_037.pdf

0 100 m 500 m

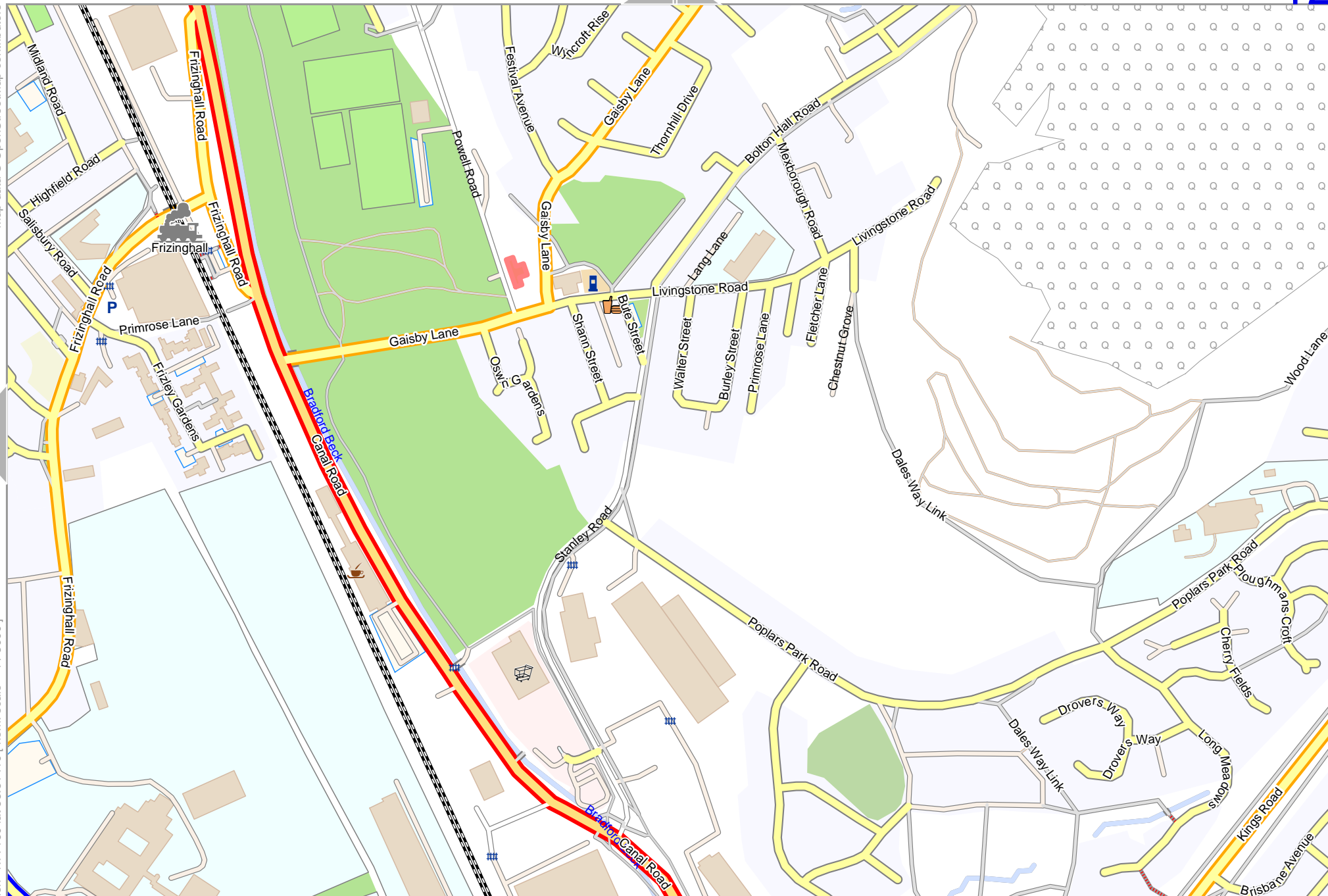


Map data © OpenStreetMap contributors

lon -1.77160 lat 53.81419 [ nom. scale = 1 / 5000 ]

lon -1.75134 lat 53.82228

pdfmap\_20240827\_124356\_bradford\_-1.7520\_53.7912\_037.pdf

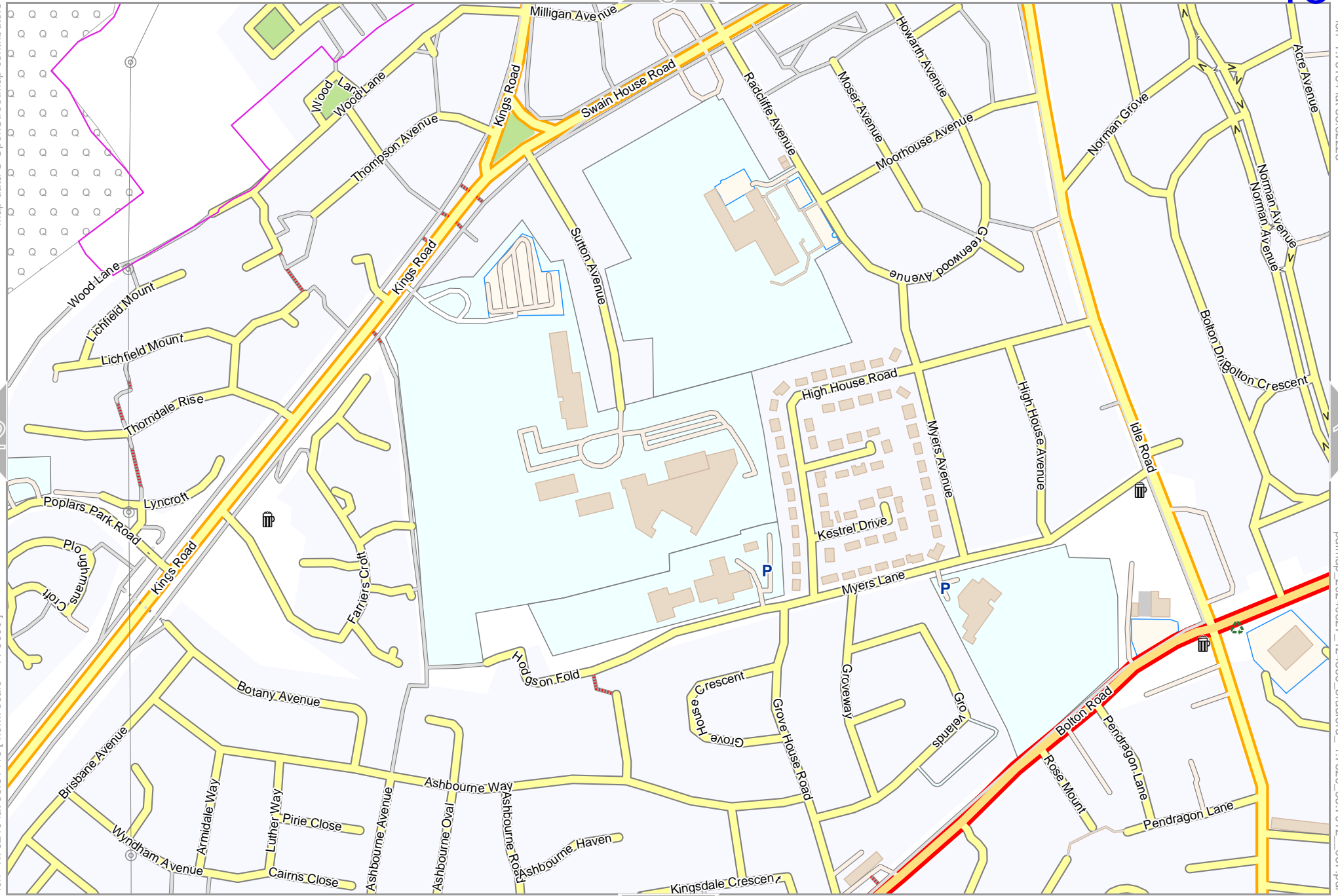


0 100 m 500 m



Map data © OpenStreetMap contributors

lon -1.75210 lat 53.81419 [ nom. scale = 1 / 5000 ]



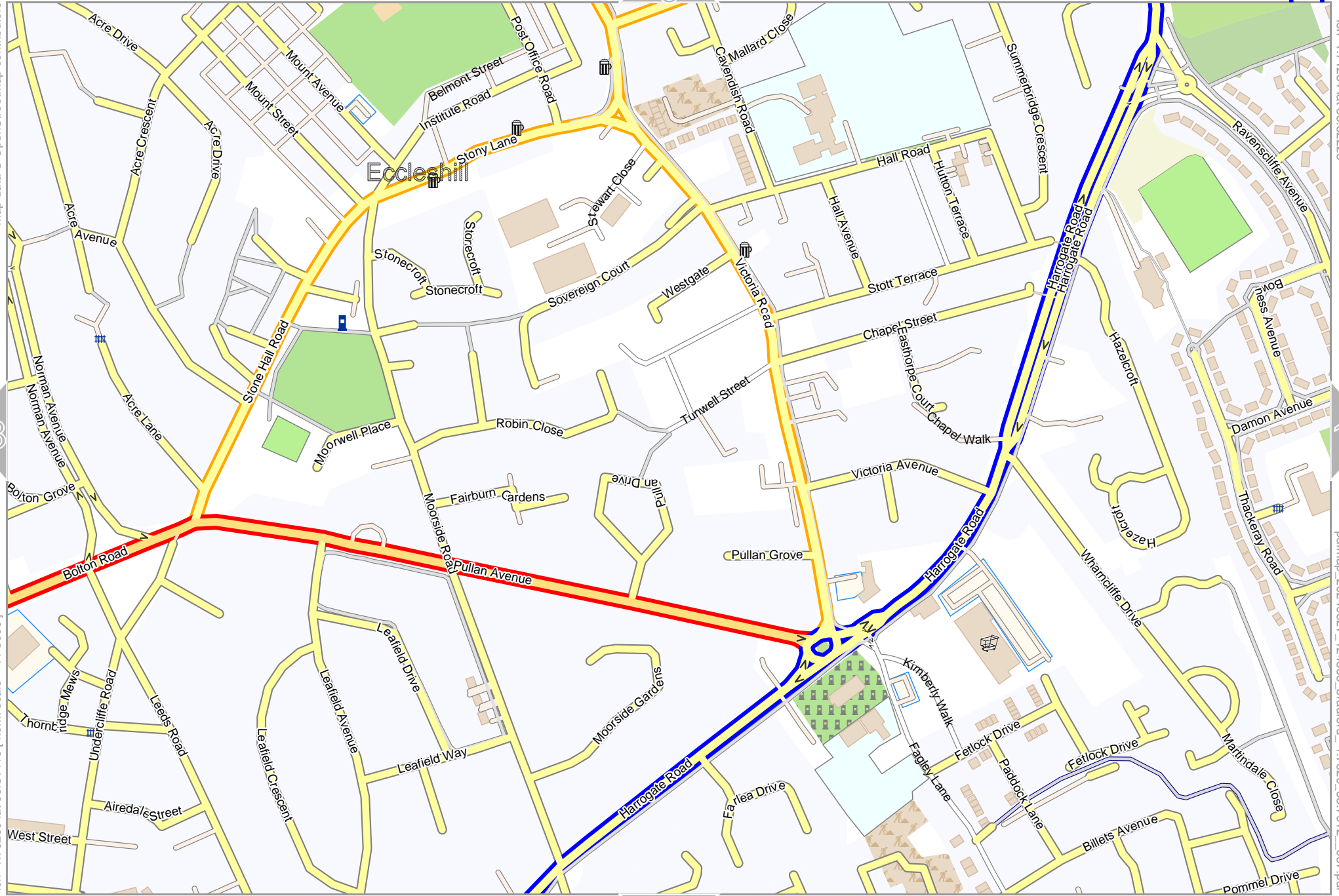
lon -1.73184 lat 53.82228

pdfmap\_20240827\_124356\_bradford\_-1.7520\_53.7912\_037.pdf



Map data © OpenStreetMap contributors

lon -1.73260 lat 53.81419 [ nom. scale = 1 / 5000 ]



lon -1.71234 lat 53.82228

pdfmap\_20240827\_124356\_bradford\_-1.7520\_53.7912\_037.pdf

0 100 m 500 m



Map data © OpenStreetMap contributors

lon -1.71310 lat 53.81419 [ nom. scale = 1 / 5000 ]

lon -1.69284 lat 53.82228

pdfmap\_20240827\_124356\_bradford\_-1.7520\_53.7912\_037.pdf



Map data © OpenStreetMap contributors

lon -1.67335 lat 53.82228

15

8

lon -1.69360 lat 53.81419 [ nom. scale = 1 / 5000 ]

pdfmap\_20240827\_124356\_bradford\_-1.7520\_53.7912\_037.pdf



0 100 m 500 m

24

Map data © OpenStreetMap contributors

lon -1.83009 lat 53.80656 [ nom. scale = 1 / 5000 ]



0 100 m 500 m

25

lon -1.80983 lat 53.81464

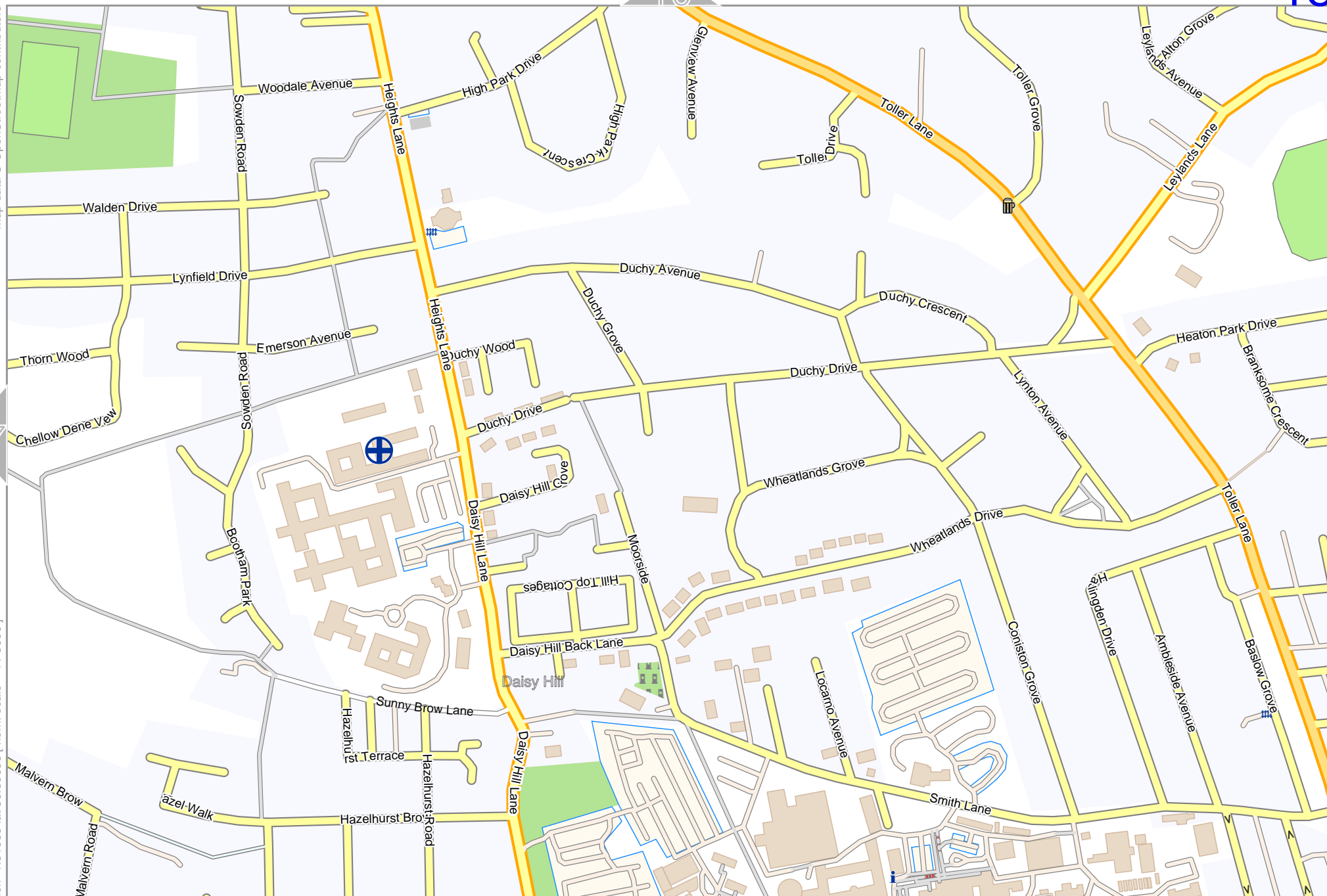
pdfmap\_20240827\_124356\_bradford\_-1.7520\_53.7912\_037.pdf

18



Map data © OpenStreetMap contributors

lon -1.81059 lat 53.80656 [ nom. scale = 1 / 5000 ]



lon -1.79034 lat 53.81464

pdfmap\_20240827\_124356\_bradford\_-1.7520\_53.7912\_037.pdf

0 100 m 500 m

26

Map data © OpenStreetMap contributors

lon -1.77084 lat 53.81464



lon -1.79109 lat 53.80656 [ nom. scale = 1 / 5000 ]

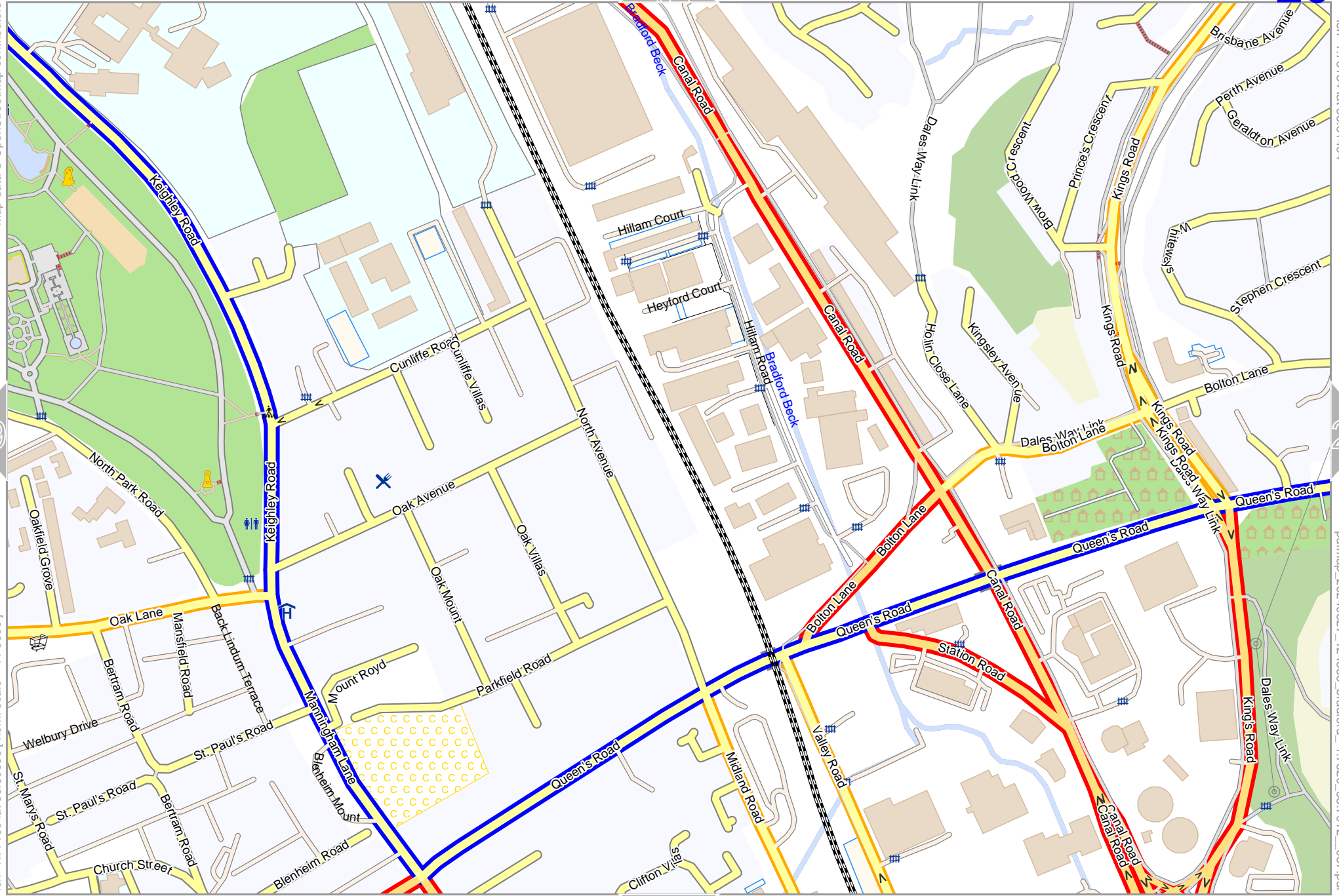
pdfmap, 20240827\_124356\_bradford\_-1.7520\_53.7912\_037.pdf

0 100 m 500 m

27

Map data © OpenStreetMap contributors

lon -1.77160 lat 53.80656 [ nom. scale = 1 / 5000 ]



lon -1.75134 lat 53.81464

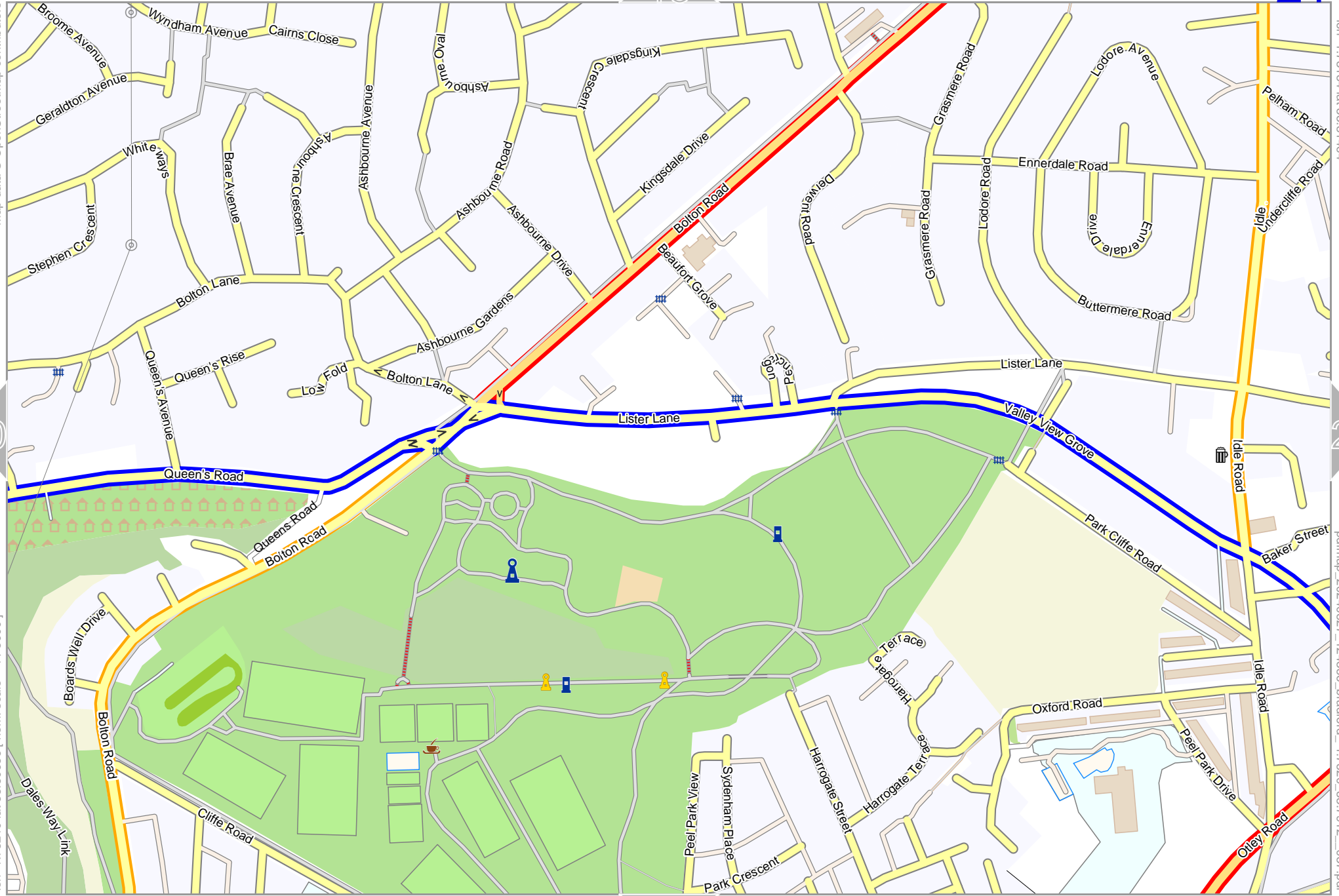
pdfmap\_20240827\_124356\_bradford\_-1.7520\_53.7912\_037.pdf

0 100 m 500 m



Map data © OpenStreetMap contributors

lon -1.75210 lat 53.80656 [ nom. scale = 1 / 5000 ]



0 100 m 500 m

lon -1.73184 lat 53.81464

pdfmap\_20240827\_124356\_bradford\_-1.7520\_53.7912\_037.pdf

Map data © OpenStreetMap contributors

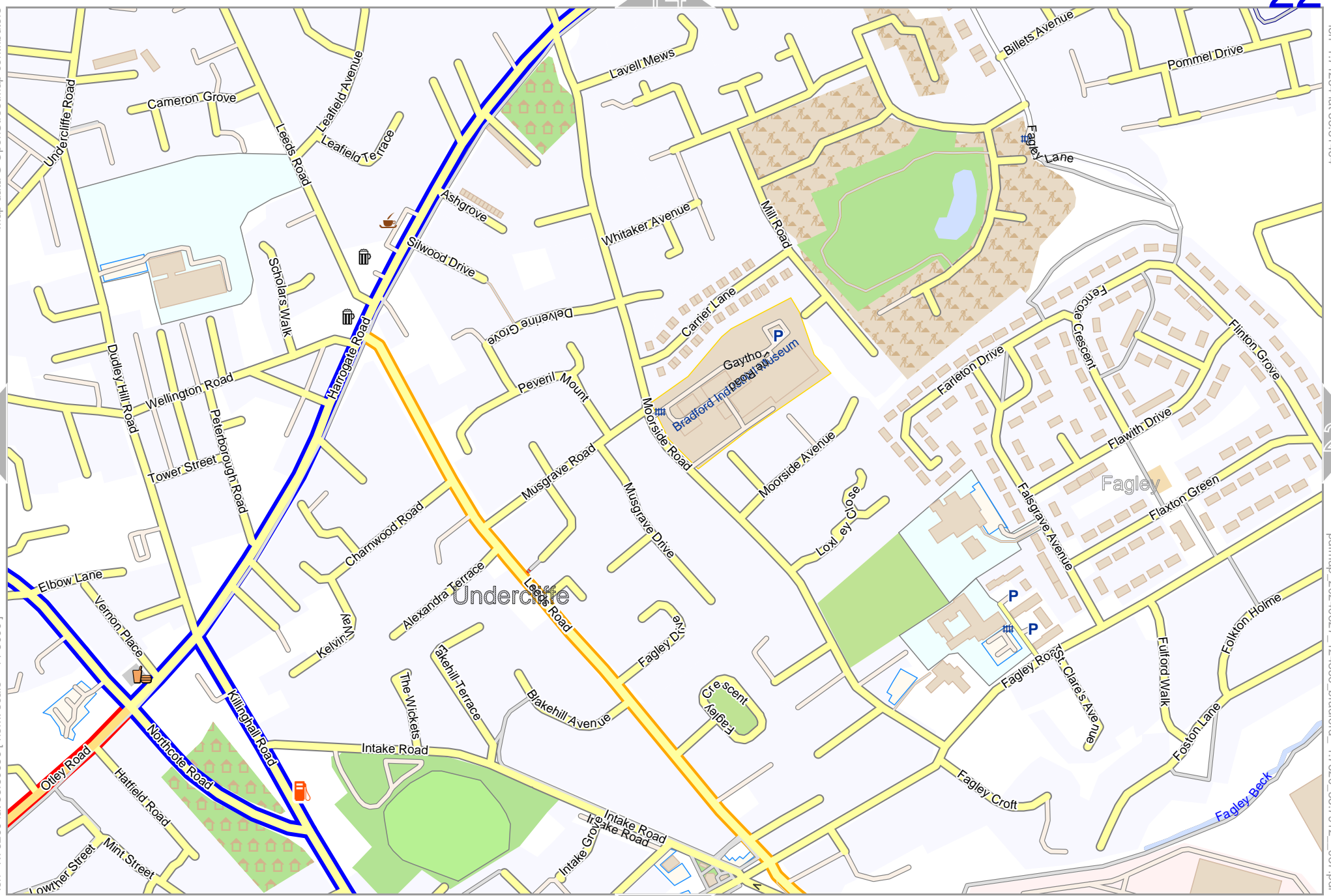
lon -1.71234 lat 53.81464

21

23

lon -1.73260 lat 53.80656 [ nom. scale = 1 / 5000 ]

pdfmap\_20240827\_124356\_bradford\_-1.7520\_53.7912\_037.pdf



30

Map data © OpenStreetMap contributors

lon -1.71310 lat 53.80656 [ nom. scale = 1 / 5000 ]



lon -1.69284 lat 53.81464

pdfmap\_20240827\_124356\_bradford\_-1.7520\_53.7912\_037.pdf



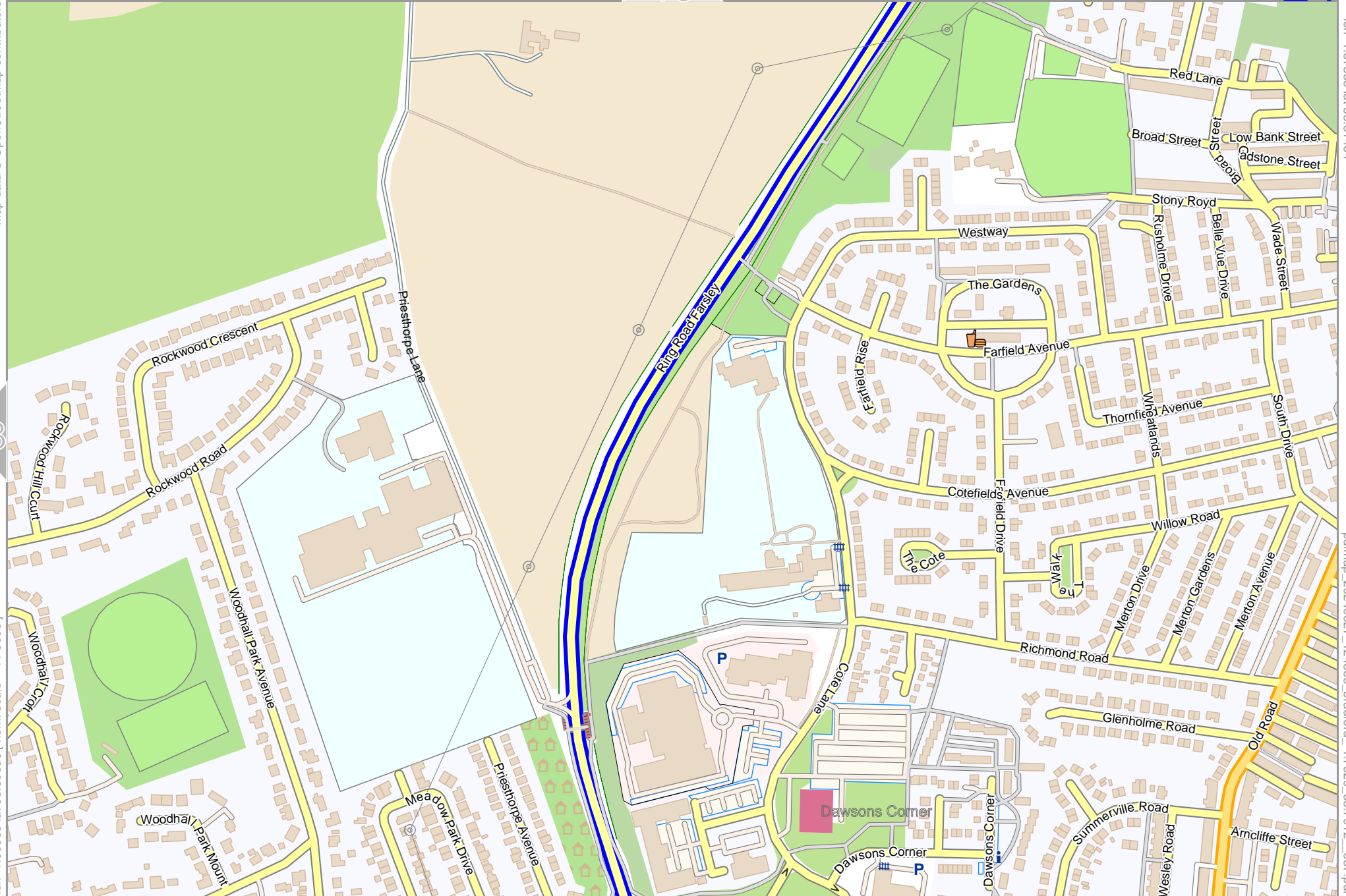


Map data © OpenStreetMap contributors

lon -1.69360 lat 53.80656 [ nom. scale = 1 / 5000 ]

lon -1.67335 lat 53.81464

pdfmap\_20240827\_124356\_bradford\_-1.7520\_53.7912\_037.pdf



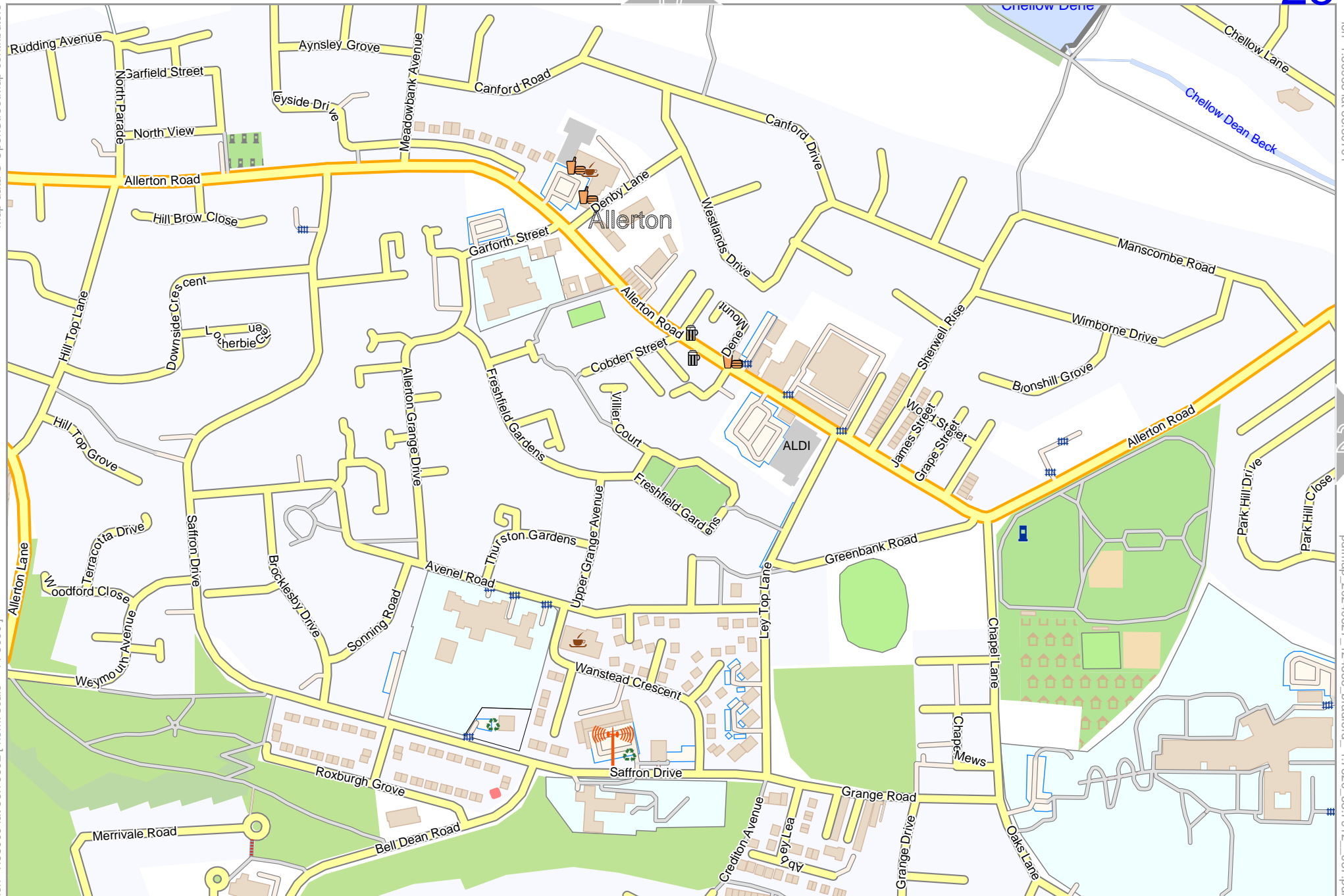
0 100 m 500 m

Map data © OpenStreetMap contributors

lon -1.83009 lat 53.79892 [ nom. scale = 1 / 5000 ]

lon -1.80983 lat 53.80701

pdfmap\_20240827\_124356\_bradford\_-1.7520\_53.7912\_037.pdf



Map data © OpenStreetMap contributors

lon -1.81059 lat 53.79892 [ nom. scale = 1 / 5000 ]

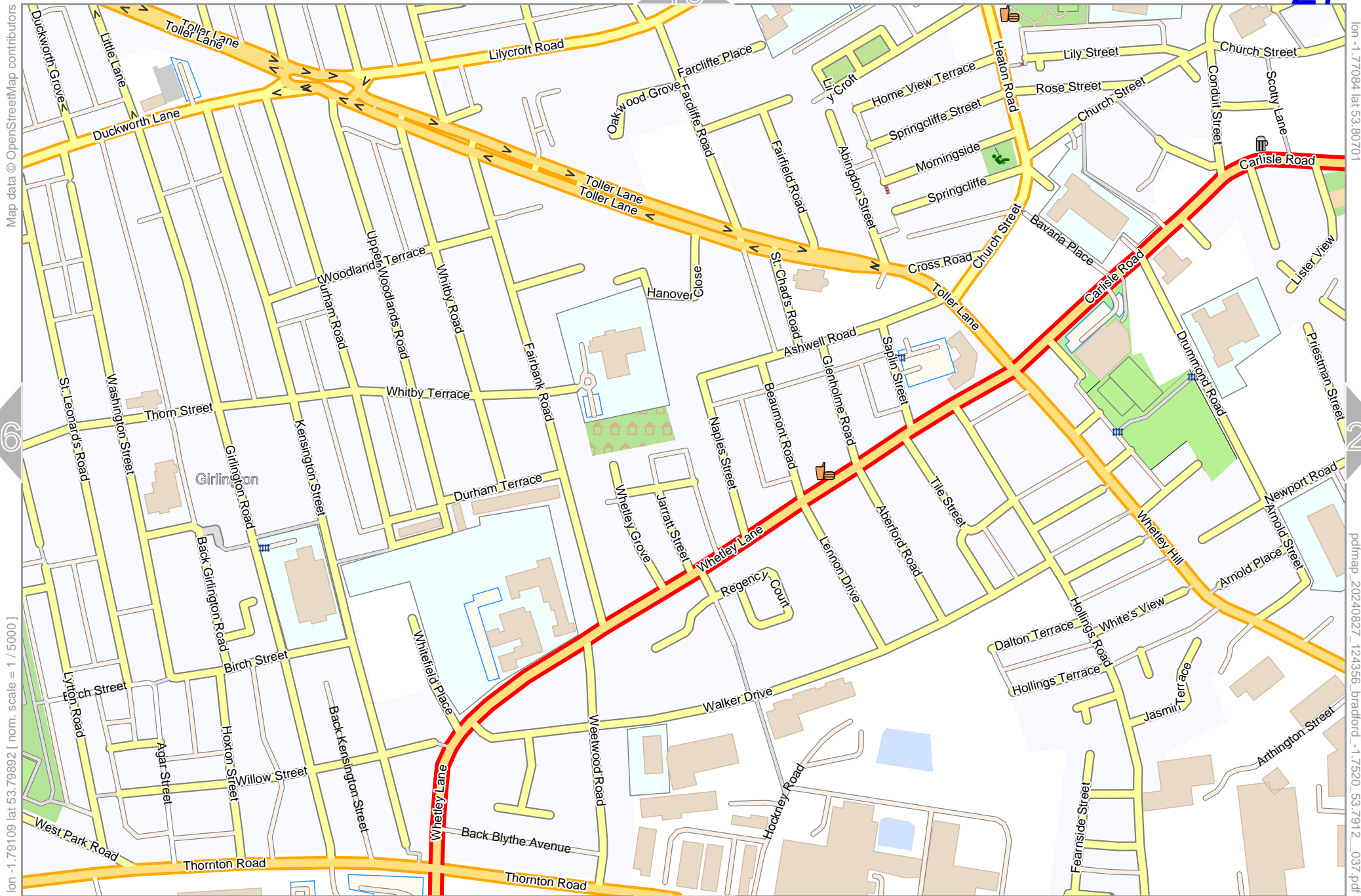


lon -1.79034 lat 53.80701

pdfmap: 20240827\_124356\_bradford\_-1.7520\_53.7912\_037.pdf







Map data © OpenStreetMap contributors

lon -1.79109 lat 53.79892 [ nom. scale = 1 / 5000 ]

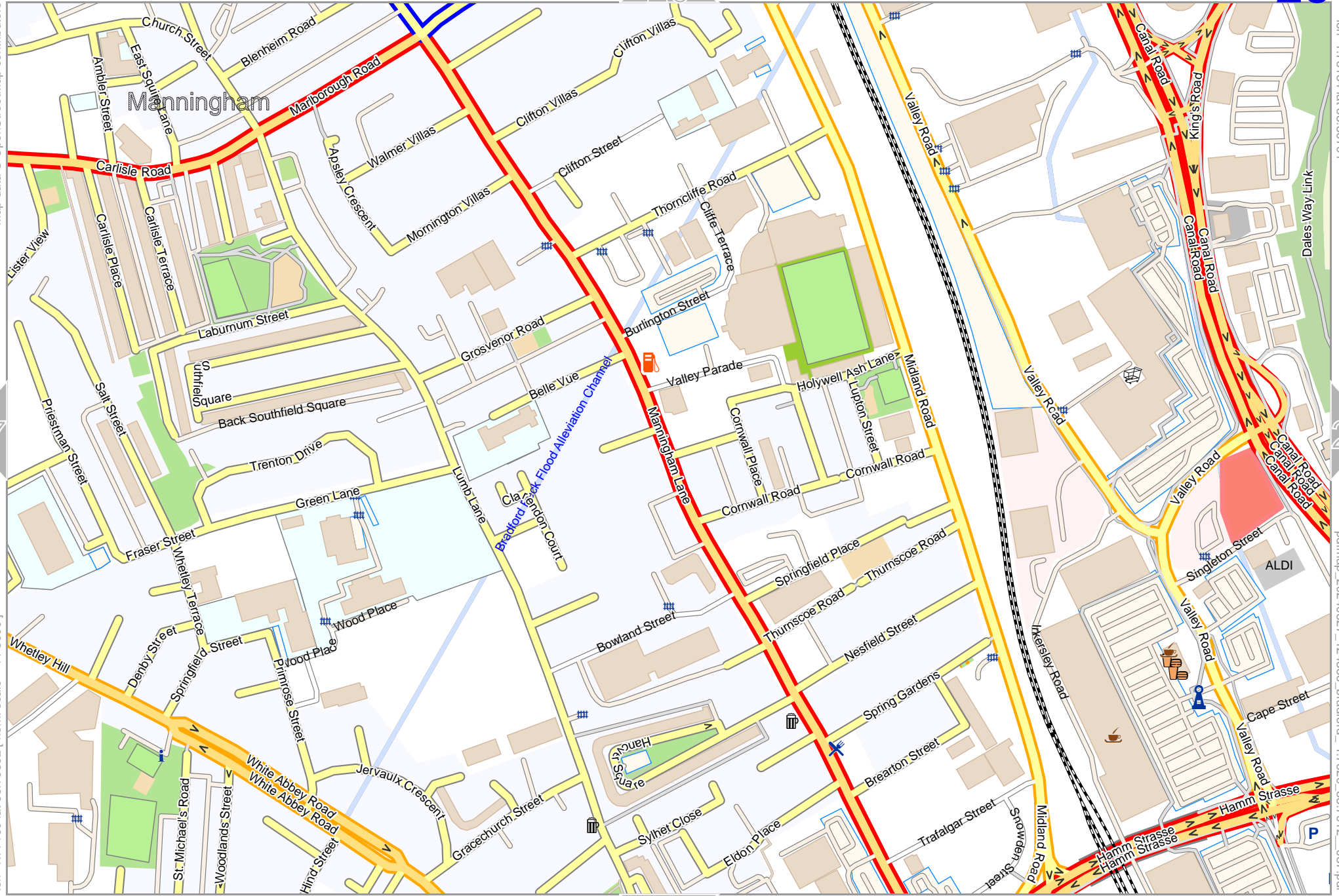
lon -1.77084 lat 53.80701

pdfmap\_20240827\_124356\_bradford\_-1.7520\_53.7912\_037.pdf

0 100 m 500 m

Map data © OpenStreetMap contributors

lon -1.77160 lat 53.79892 [ nom. scale = 1 / 5000 ]



lon -1.75134 lat 53.80701

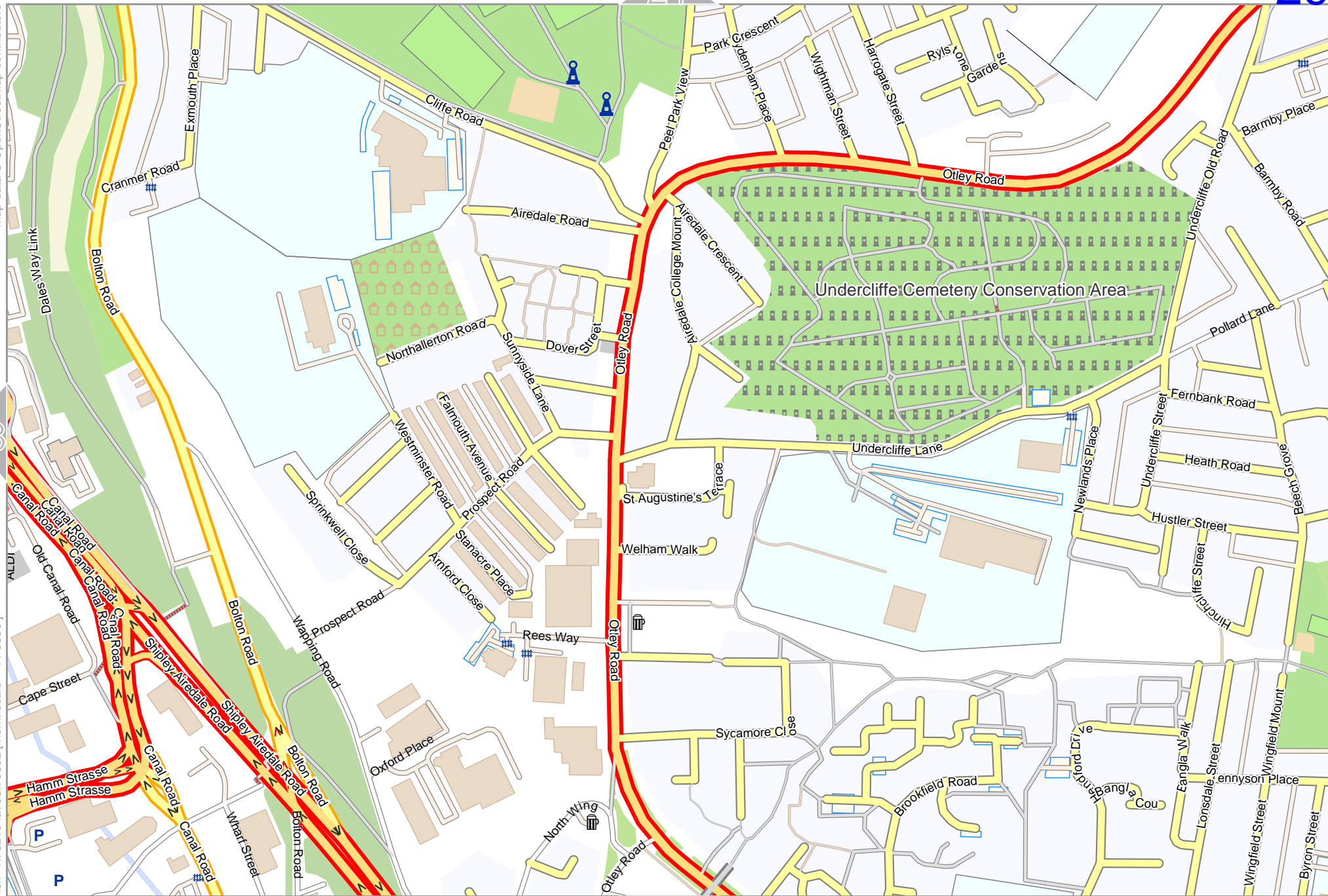
pdfmap, 20240827, 124356, bradford, -1.7520, 53.7912, 037, pdf

0 100 m 500 m



Map data © OpenStreetMap contributors

lon -1.73184 lat 53.80701



lon -1.75210 lat 53.79892 [ nom. scale = 1 / 5000 ]

pdfmap\_20240827\_124356\_bradford\_-1.7520\_53.7912\_037.pdf





Map data © OpenStreetMap contributors

lon -1.71234 lat 53.80701

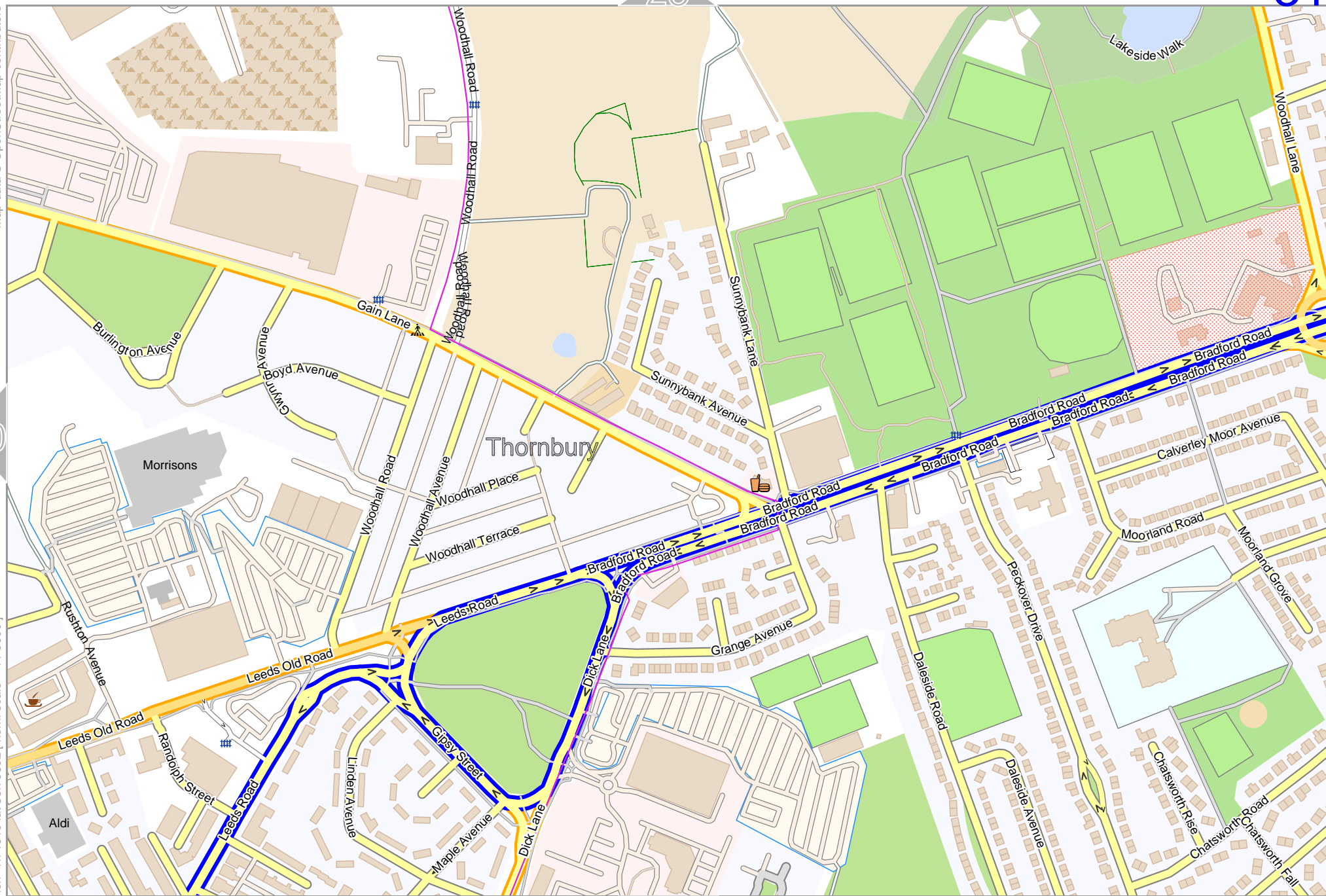


lon -1.73260 lat 53.79892 [ nom. scale = 1 / 5000 ]

pdfmap\_20240827\_124356\_bradford\_-1.7520\_53.7912\_037.pdf

0 100 m 500 m

38









Map data © OpenStreetMap contributors

lon -1.83009 lat 53.79128 [ nom. scale = 1 / 5000 ]

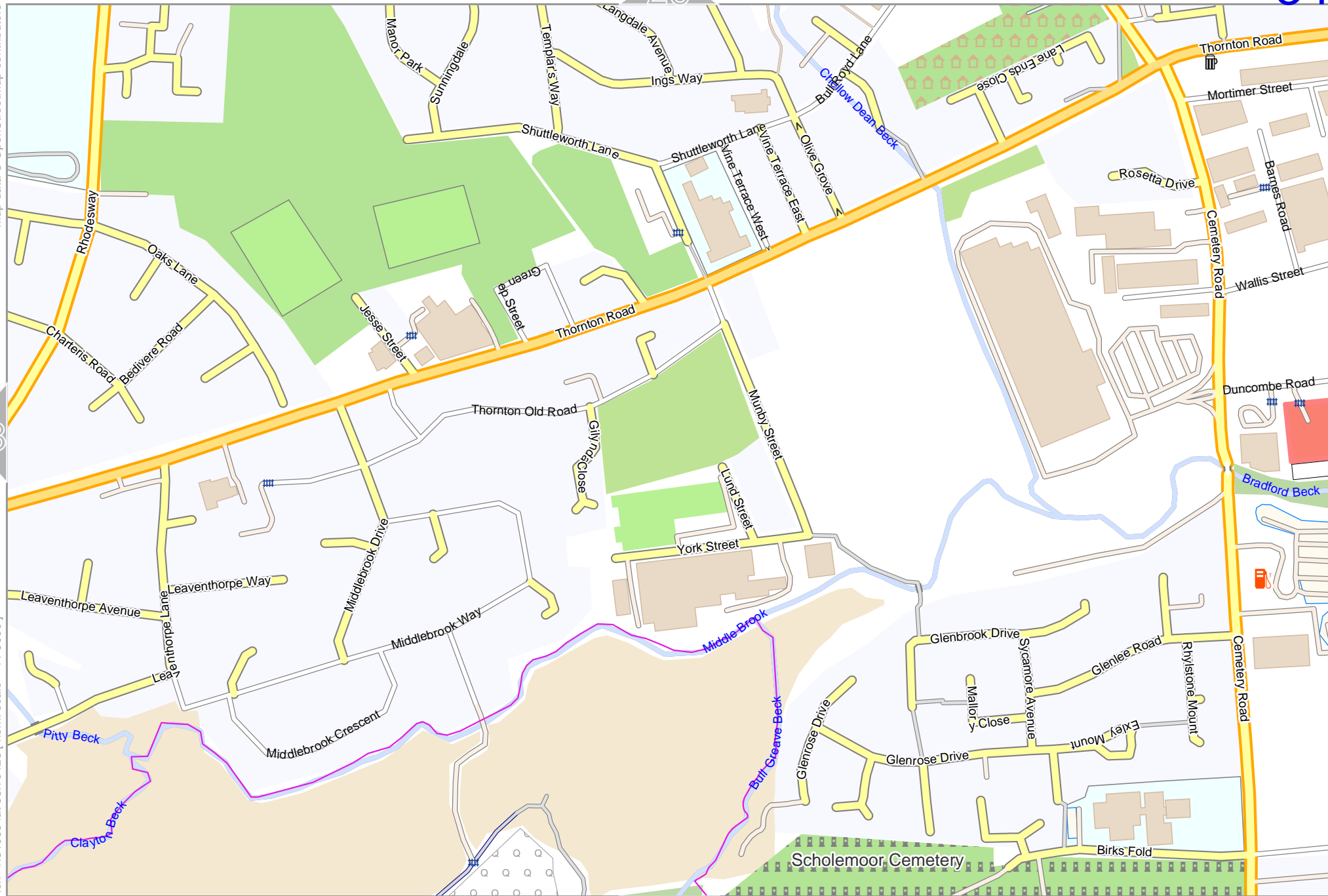
lon -1.80983 lat 53.79937

pdfmap\_20240827\_124356\_bradford\_-1.7520\_53.7912\_037.pdf



Map data © OpenStreetMap contributors

lon -1.79034 lat 53.79937



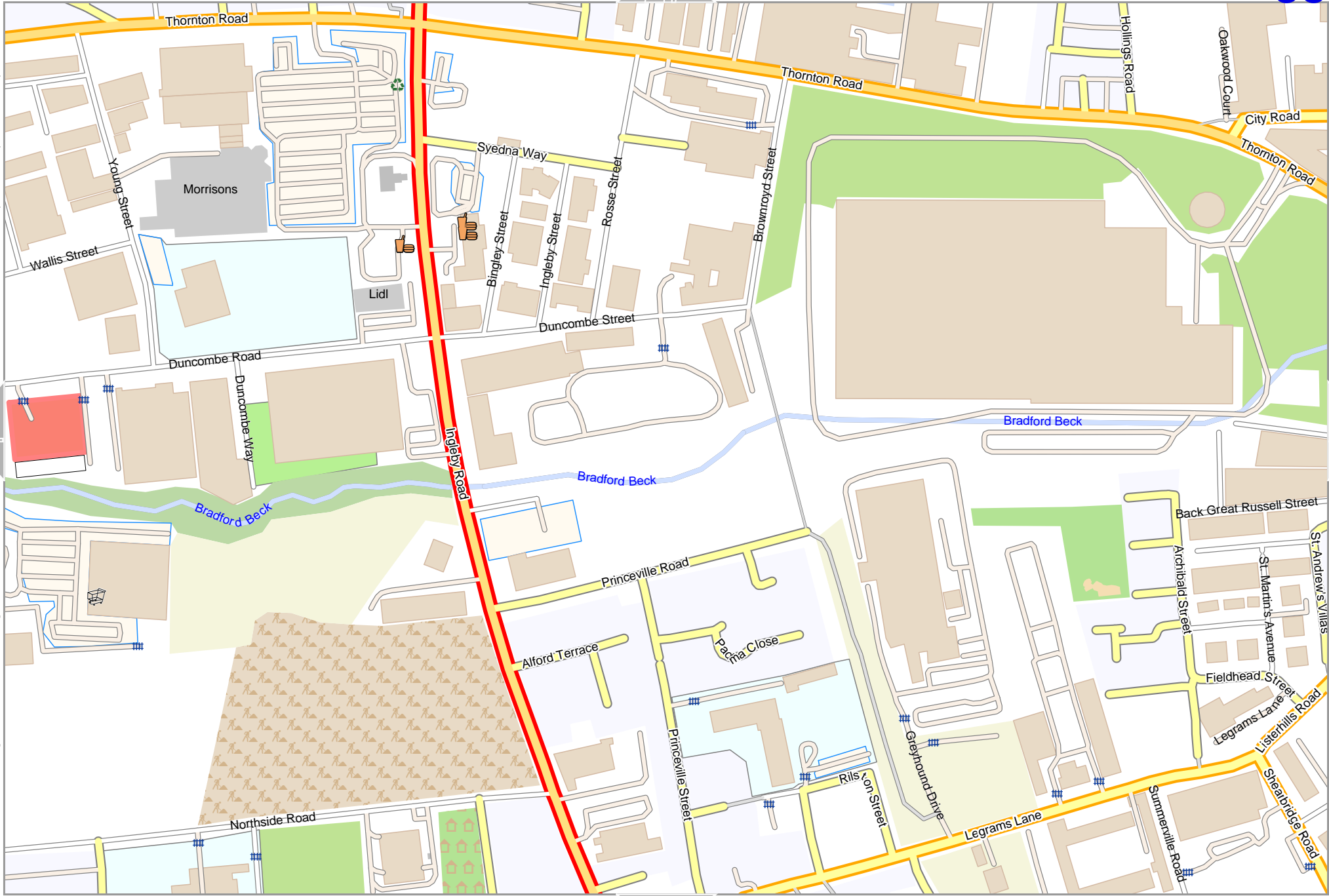
lon -1.81059 lat 53.79128 [ nom. scale = 1 / 5000 ]

pdfmap\_20240827\_124356\_bradford\_-1.7520\_53.7912\_037.pdf

0 100 m 500 m

Map data © OpenStreetMap contributors

lon -1.77084 lat 53.79937



34

36

lon -1.79109 lat 53.79128 [ nom. scale = 1 / 5000 ]

pdfmap, 20240827, 124356, bradford, -1.7520, 53.7912, 037, pdf

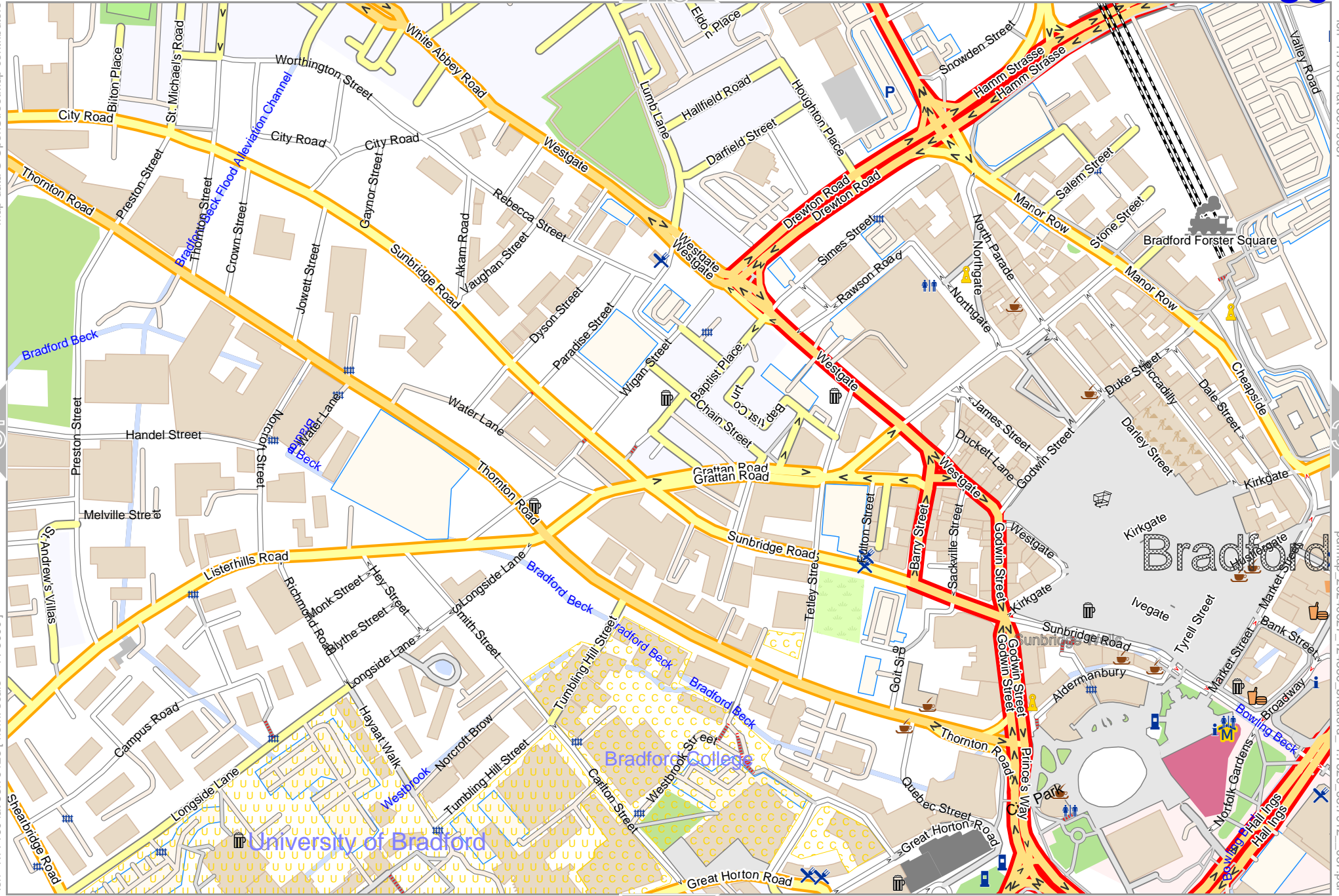
0 100 m 500 m

43



Map data © OpenStreetMap contributors

lon -1.77160 lat 53.79128 [ nom. scale = 1 / 5000 ]



lon -1.75134 lat 53.79937

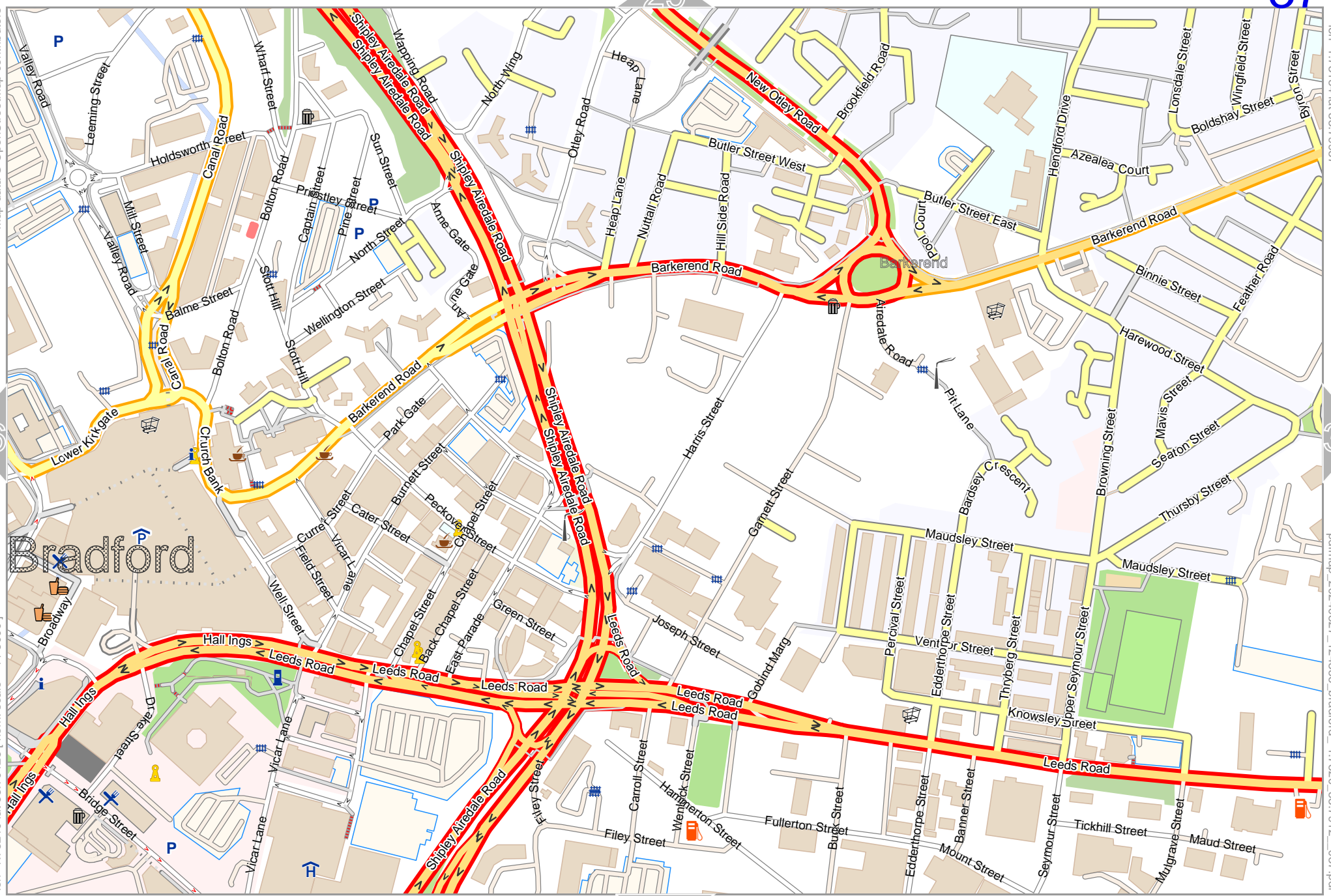
pdfmap\_20240827\_124356\_bradford\_-1.7520\_53.7912\_037.pdf

0 100 m 500 m



Map data © OpenStreetMap contributors

lon -1.75210, lat 53.79128 [ nom. scale = 1 / 5000 ]

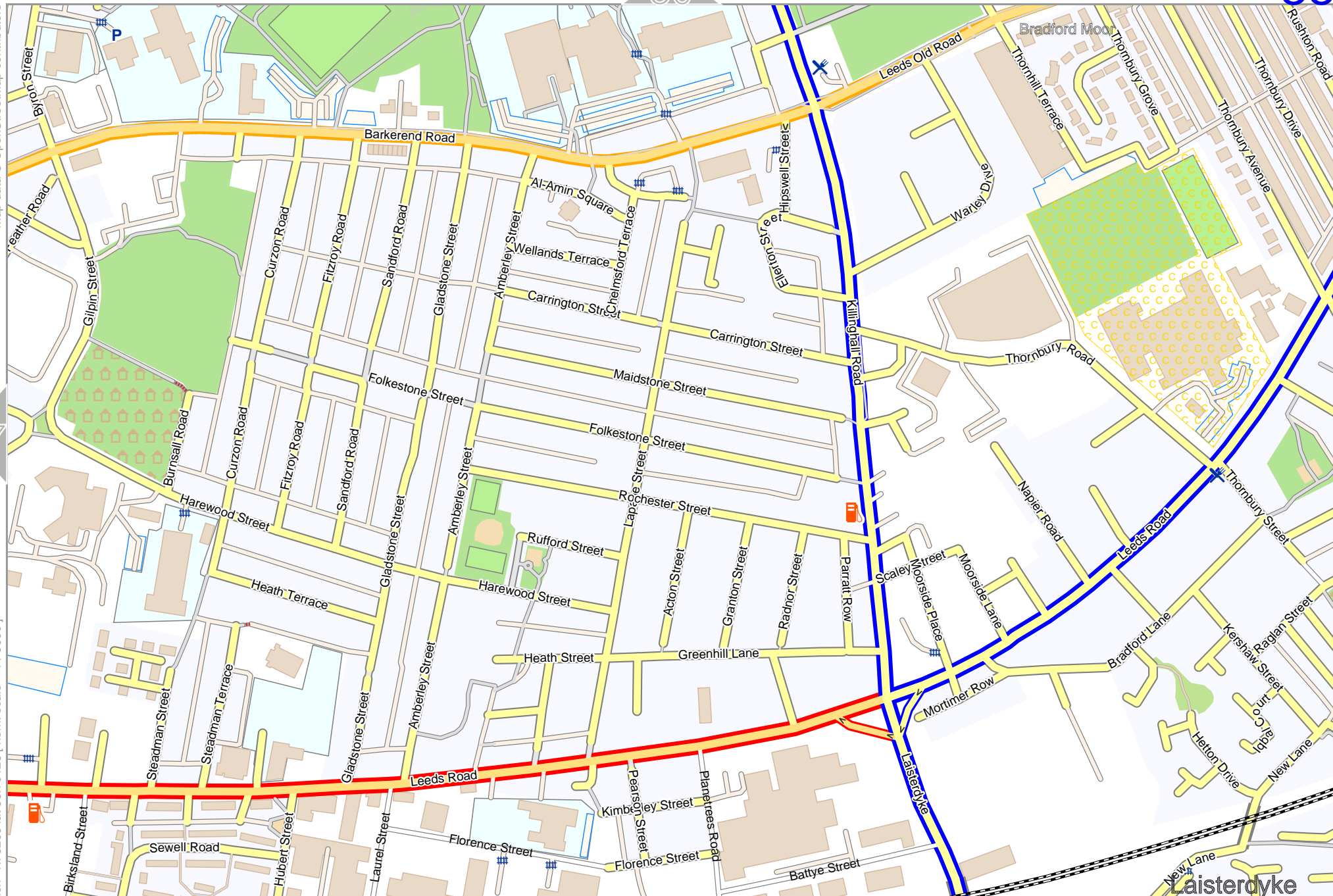


lon -1.73184 lat 53.79937

pdfmap\_20240827\_124356\_bradford\_-1.7520\_53.7912\_037.pdf

Map data © OpenStreetMap contributors

lon -1.73260 lat 53.79128 [ nom. scale = 1 / 5000 ]

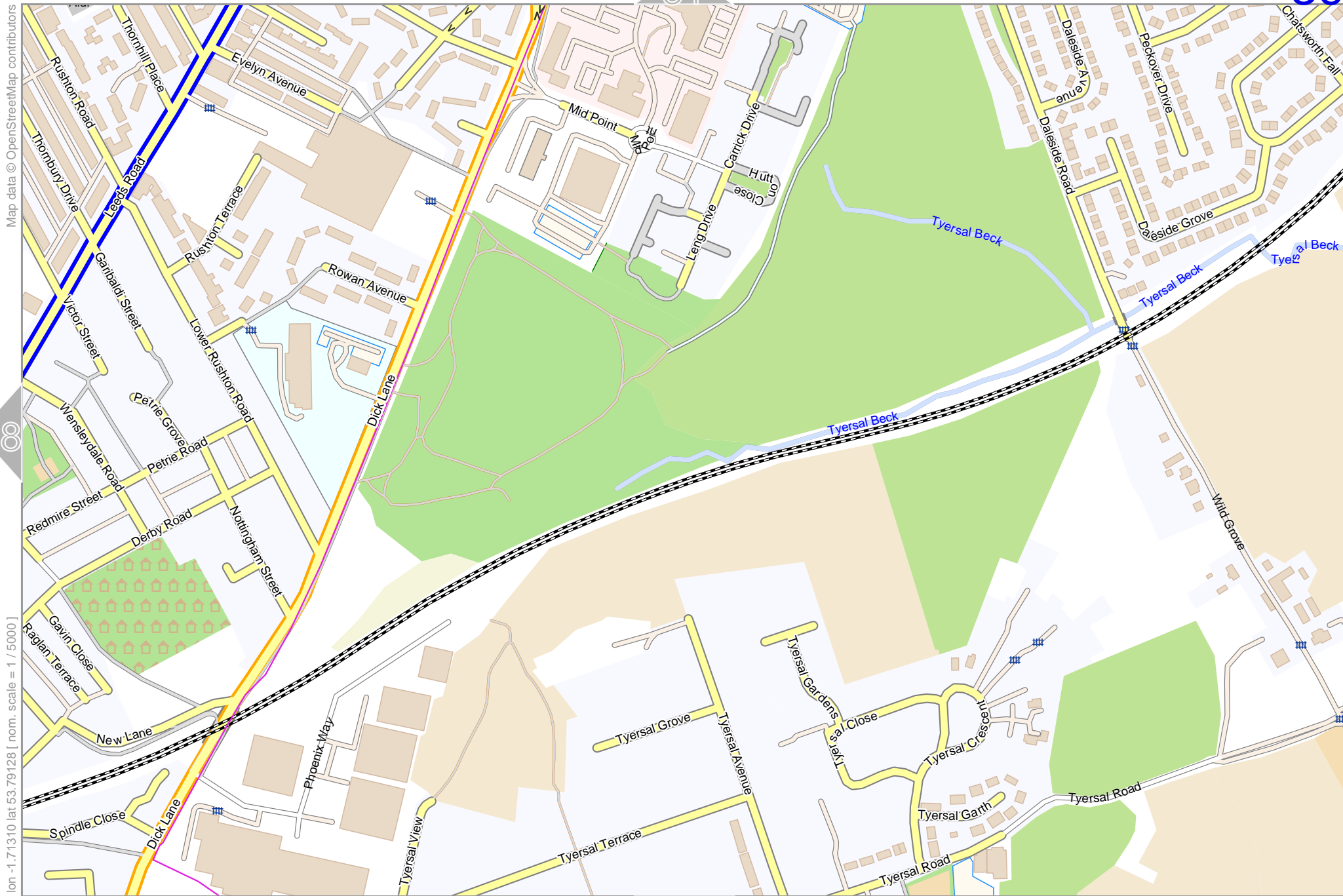


lon -1.71234 lat 53.79937

pdfmap\_20240827\_124356\_bradford\_-1.7520\_53.7912\_037.pdf

Laisterdyke





Map data © OpenStreetMap contributors

lon -1.71310 lat 53.79128 [ nom. scale = 1 / 5000 ]

0 100 m 500 m

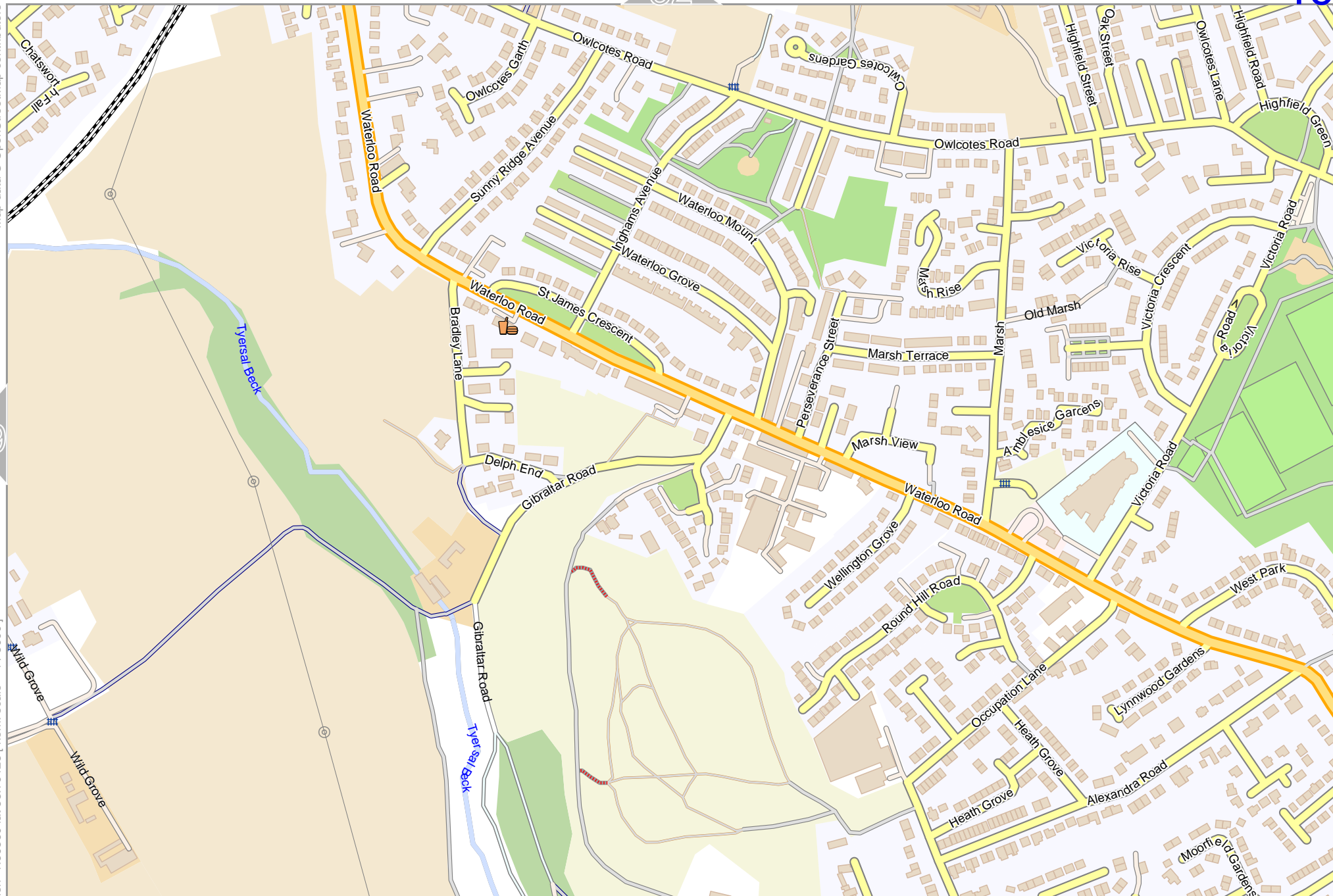
47

40

lon -1.69284 lat 53.79937

38

31



bradford

41

top

Map data © OpenStreetMap contributors

lon -1.80983 lat 53.79173

lon -1.83009 lat 53.78365 [ nom. scale = 1 / 5000 ]

pdfmap\_20240827\_124356\_bradford\_-1.7520\_53.7912\_037.pdf



33

42

49



Map data © OpenStreetMap contributors

lon -1.81059 lat 53.78365 [ nom. scale = 1 / 5000 ]



lon -1.79034 lat 53.79173

pdfmap\_20240827\_124356\_bradford\_-1.7520\_53.7912\_037.pdf

0 100 m 500 m

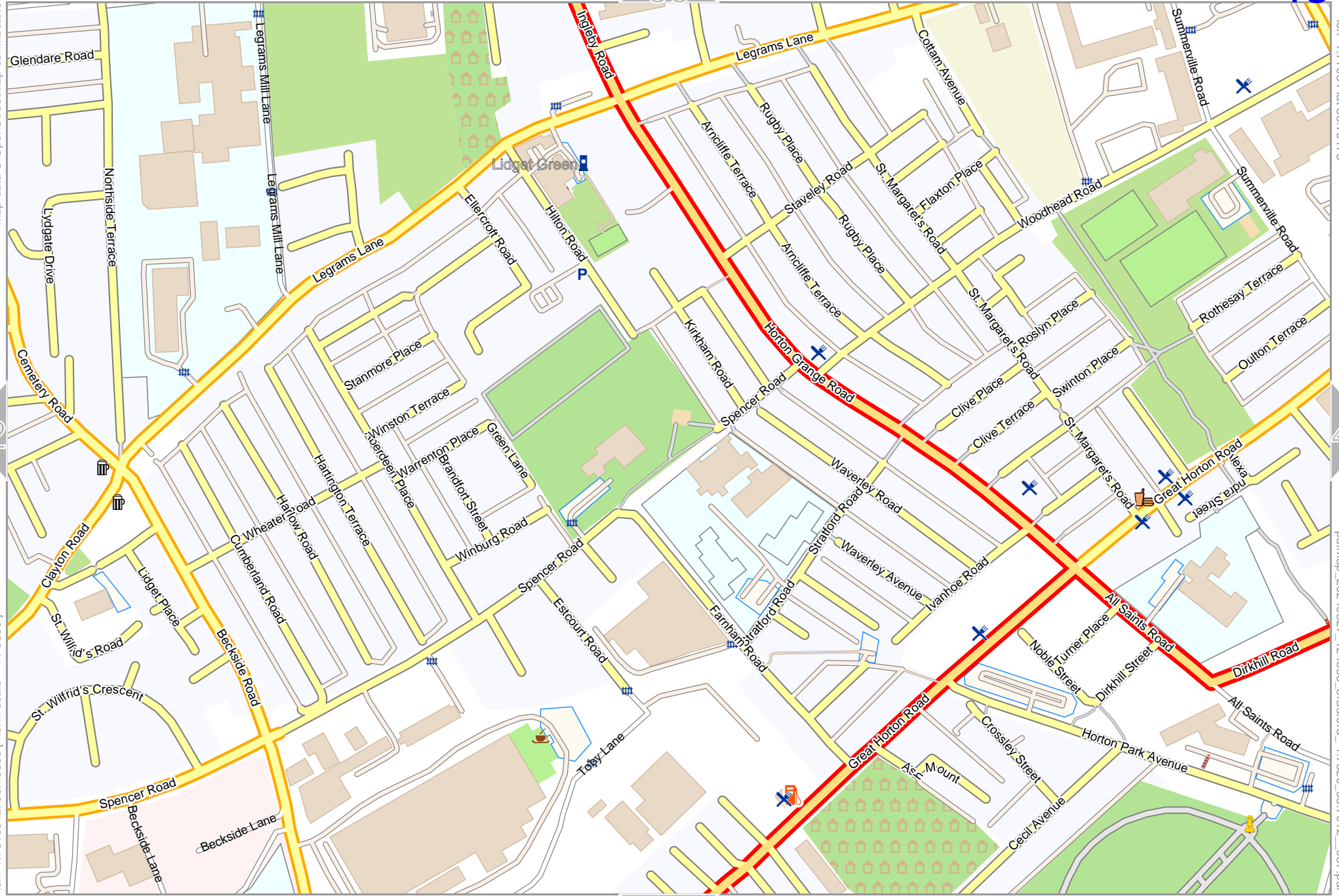
50

Map data © OpenStreetMap contributors

lon -1.79109 lat 53.78365 [ nom. scale = 1 / 5000 ]

lon -1.77084 lat 53.79173

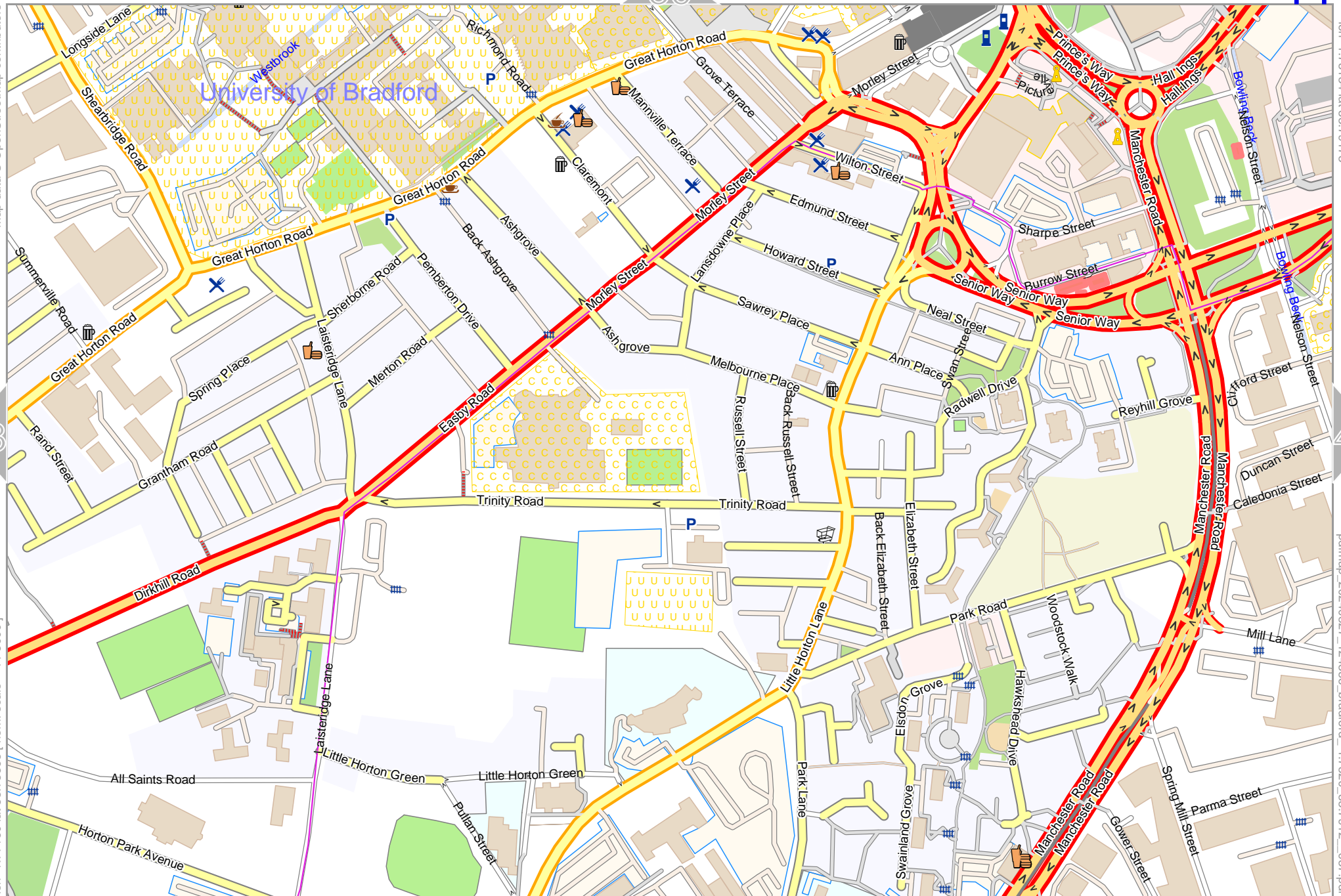
pdfmap\_20240827\_124356\_bradford\_-1.7520\_53.7912\_037.pdf





Map data © OpenStreetMap contributors

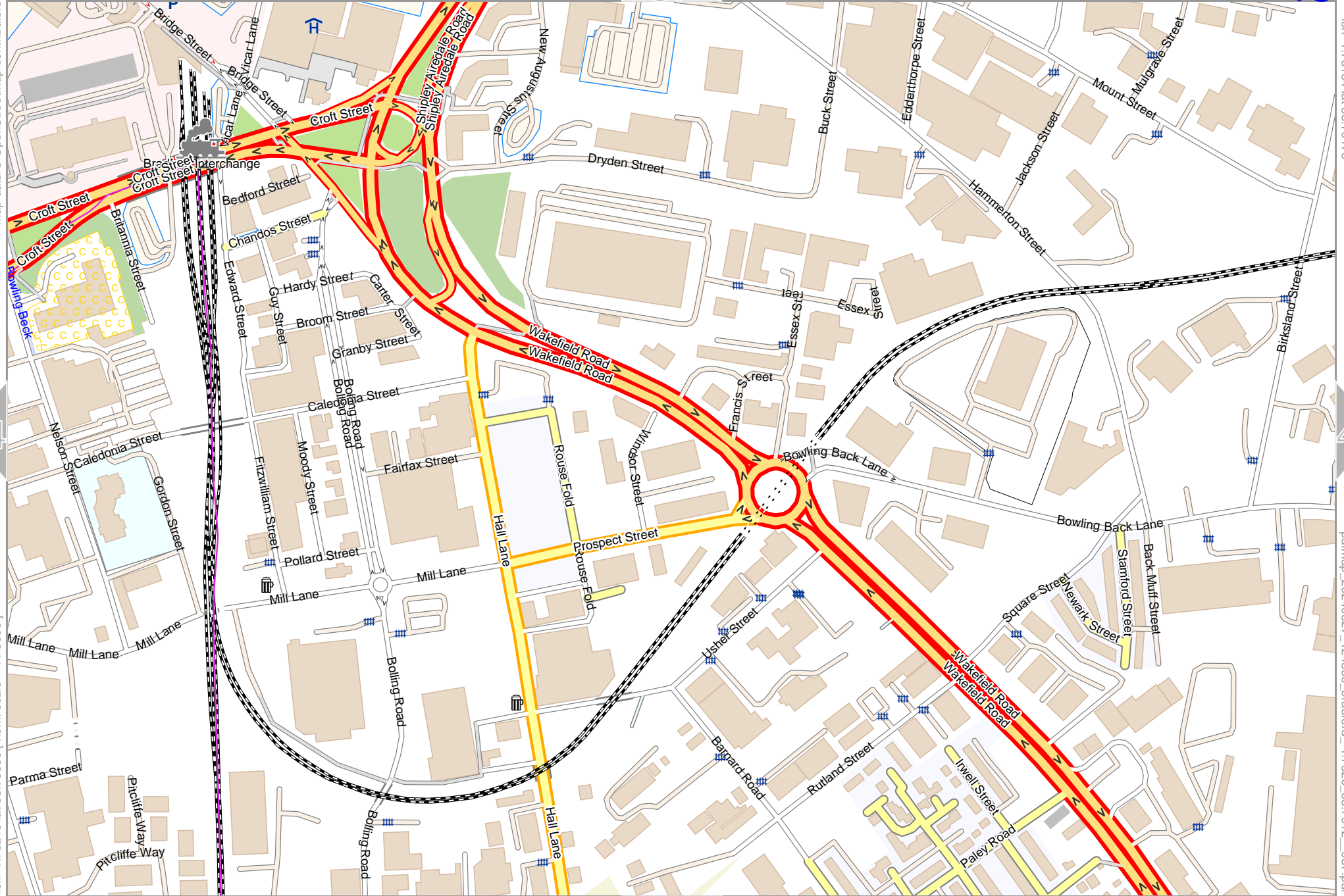
lon -1.77160 lat 53.78365 [ nom. scale = 1 / 5000 ]



lon -1.75134 lat 53.79173

pdfmap\_20240827\_124356\_bradford\_-1.7520\_53.7912\_037.pdf





Map data © OpenStreetMap contributors

lon -1.73260 lat 53.78365 [ nom. scale = 1 / 5000 ]



lon -1.71234 lat 53.79173

pdfmap\_20240827\_124356\_bradford\_-1.7520\_53.7912\_037.pdf





Map data © OpenStreetMap contributors

lon -1.67335 lat 53.79173

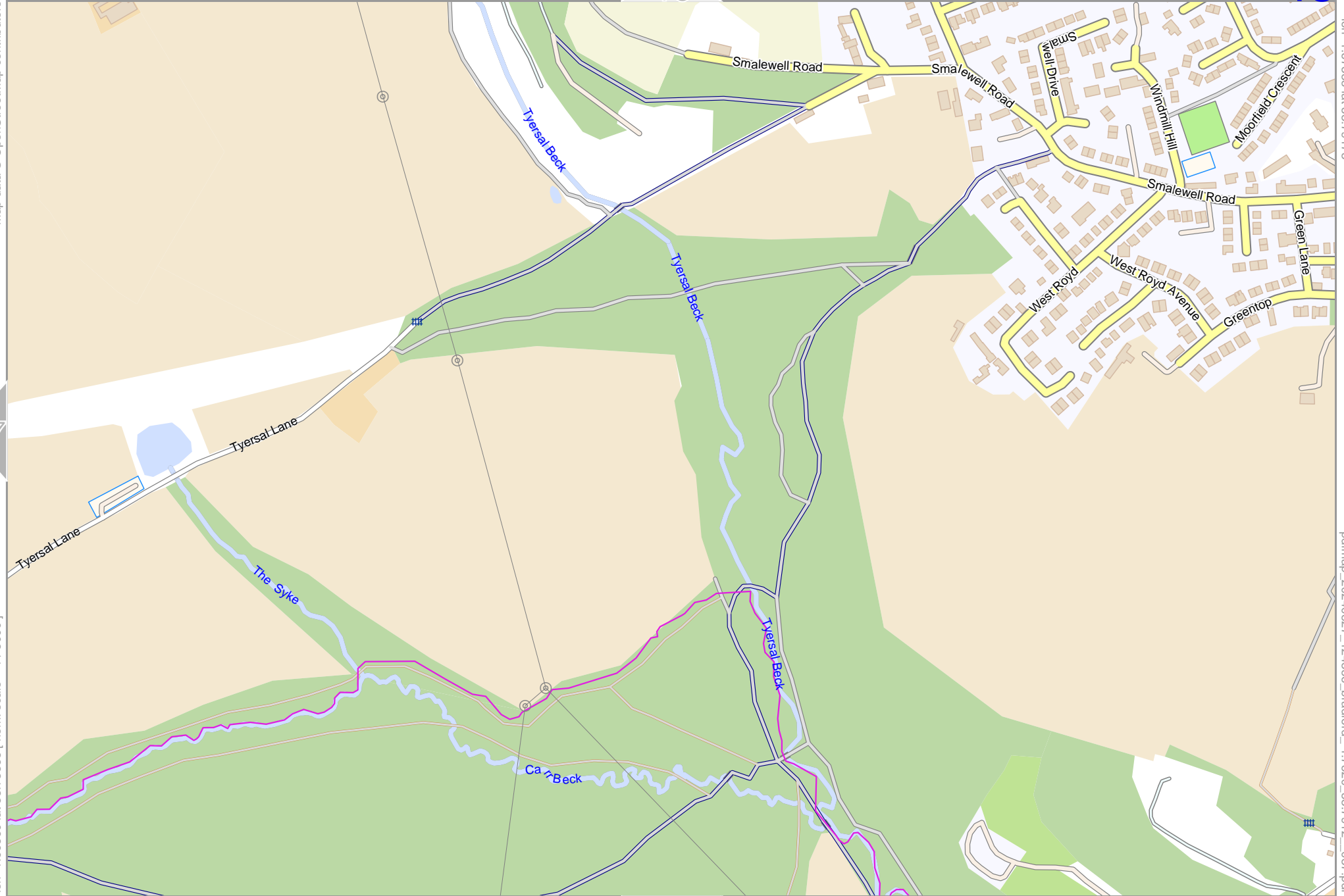
pdfmap\_20240827\_124356\_bradford\_-1.7520\_53.7912\_037.pdf

40

47

56

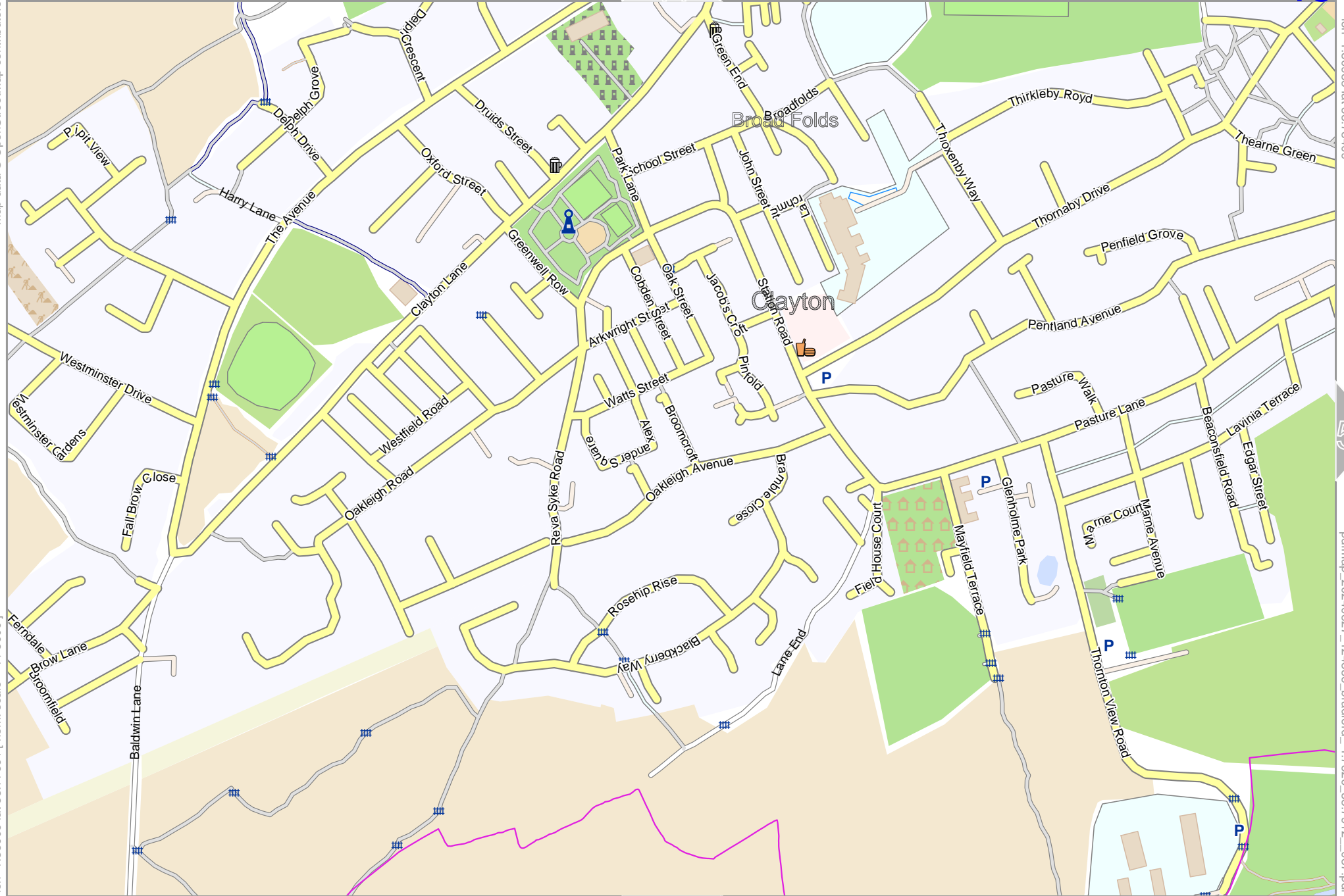
lon -1.69360 lat 53.78365 [ nom. scale = 1 / 5000 ]



0 100 m 500 m

Map data © OpenStreetMap contributors

lon -1.80983 lat 53.78409



lon -1.83009 lat 53.77601 [ nom. scale = 1 / 5000 ]

pdfmap\_20240827\_124356\_bradford\_-1.7520\_53.7912\_037.pdf



Map data © OpenStreetMap contributors

lon -1.79034 lat 53.79409



lon -1.81059 lat 53.77601 [ nom. scale = 1 / 5000 ]

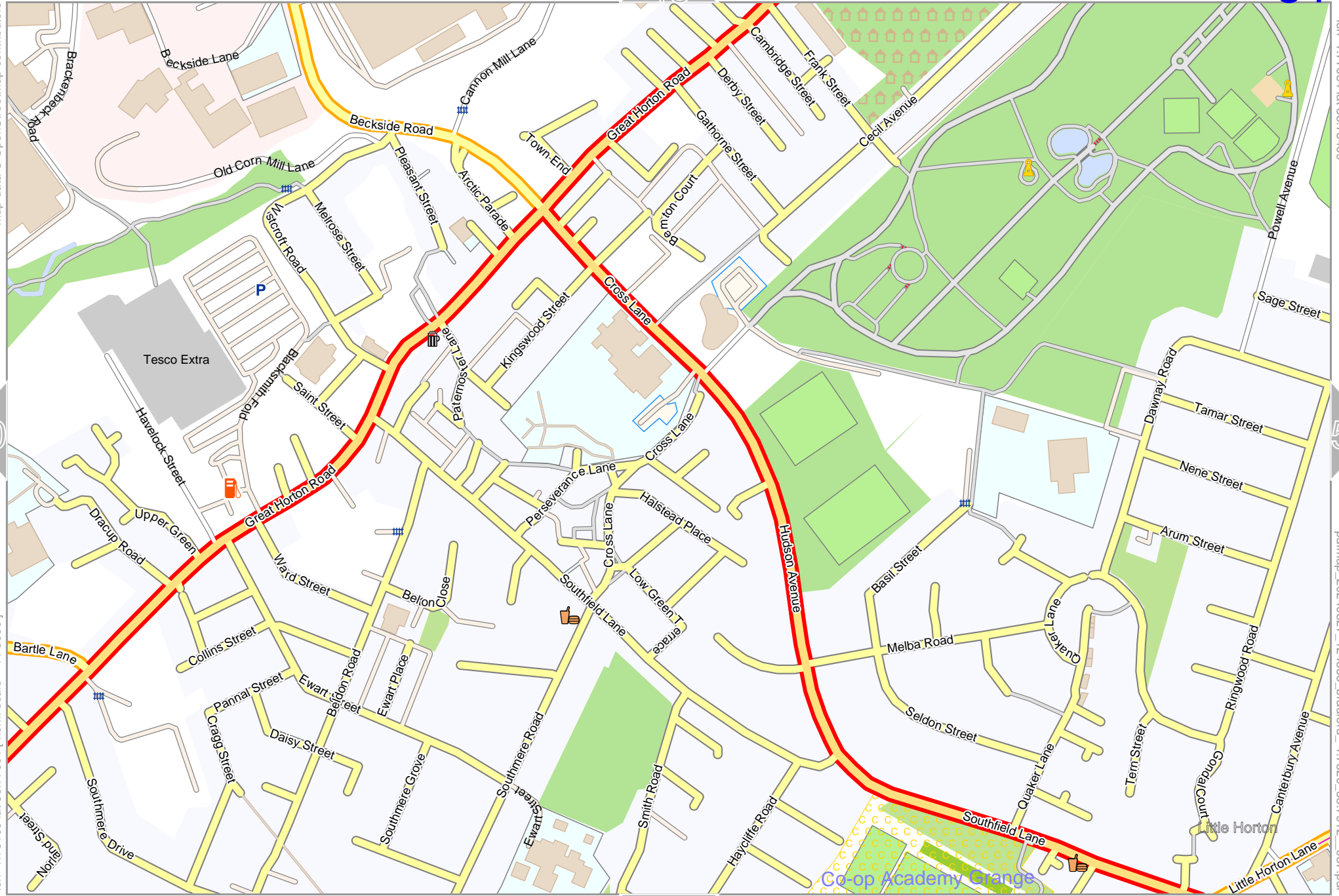
pdfmap\_20240827\_124356\_bradford\_-1.7520\_53.7912\_037.pdf





Map data © OpenStreetMap contributors

lon -1.79109 lat 53.77601 [ nom. scale = 1 / 5000 ]



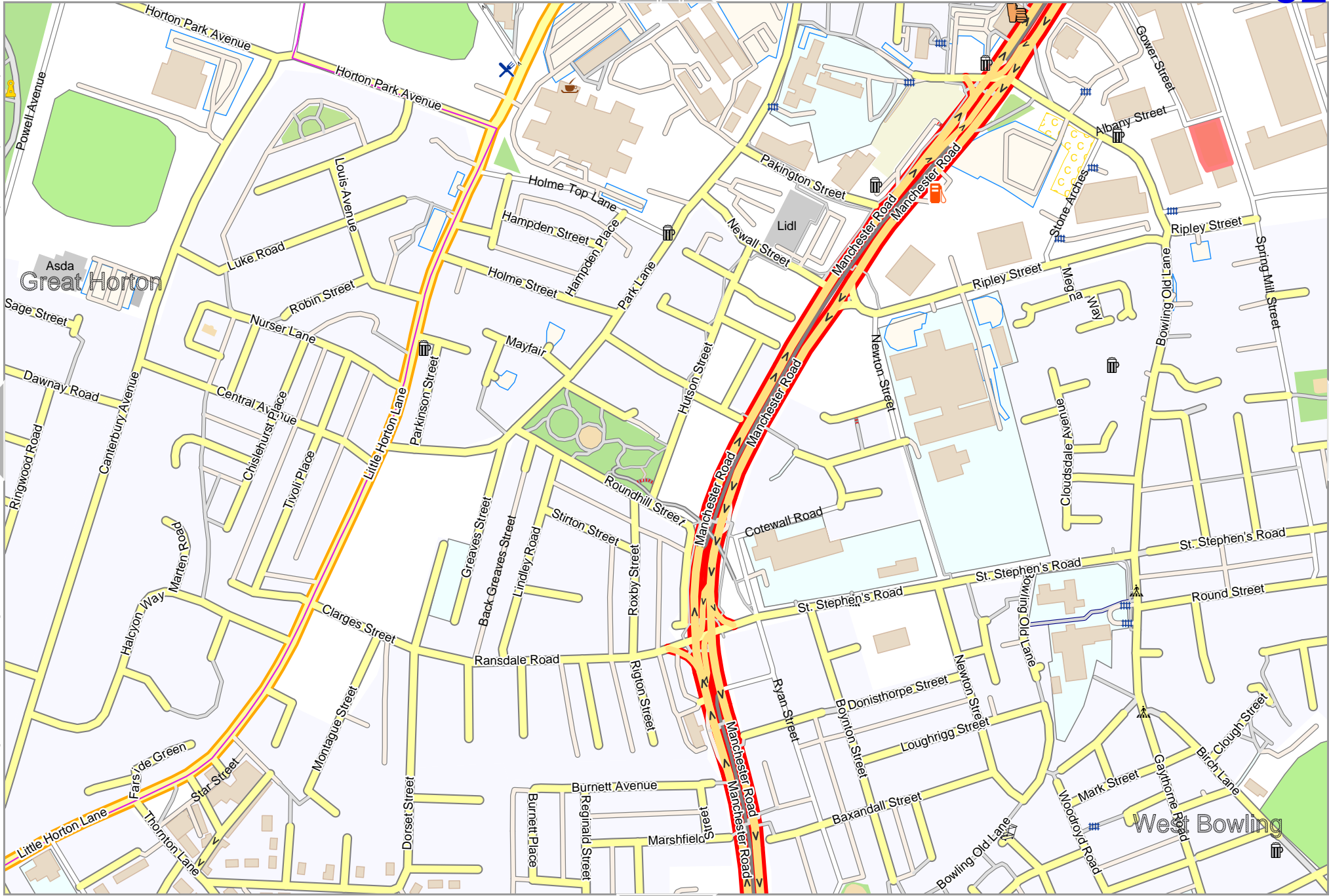
lon -1.77084 lat 53.78409

pdfmap\_20240827\_124356\_bradford\_-1.7520\_53.7912\_037.pdf

0 100 m 500 m

Map data © OpenStreetMap contributors

lon -1.75134 lat 53.79409



lon -1.77160 lat 53.77601 [ nom. scale = 1 / 5000 ]

pdfmap: 20240827\_124356\_bradford\_-1.7520\_53.7912\_037.pdf





Map data © OpenStreetMap contributors

lon -1.75210 lat 53.77601 [ nom. scale = 1 / 5000 ]



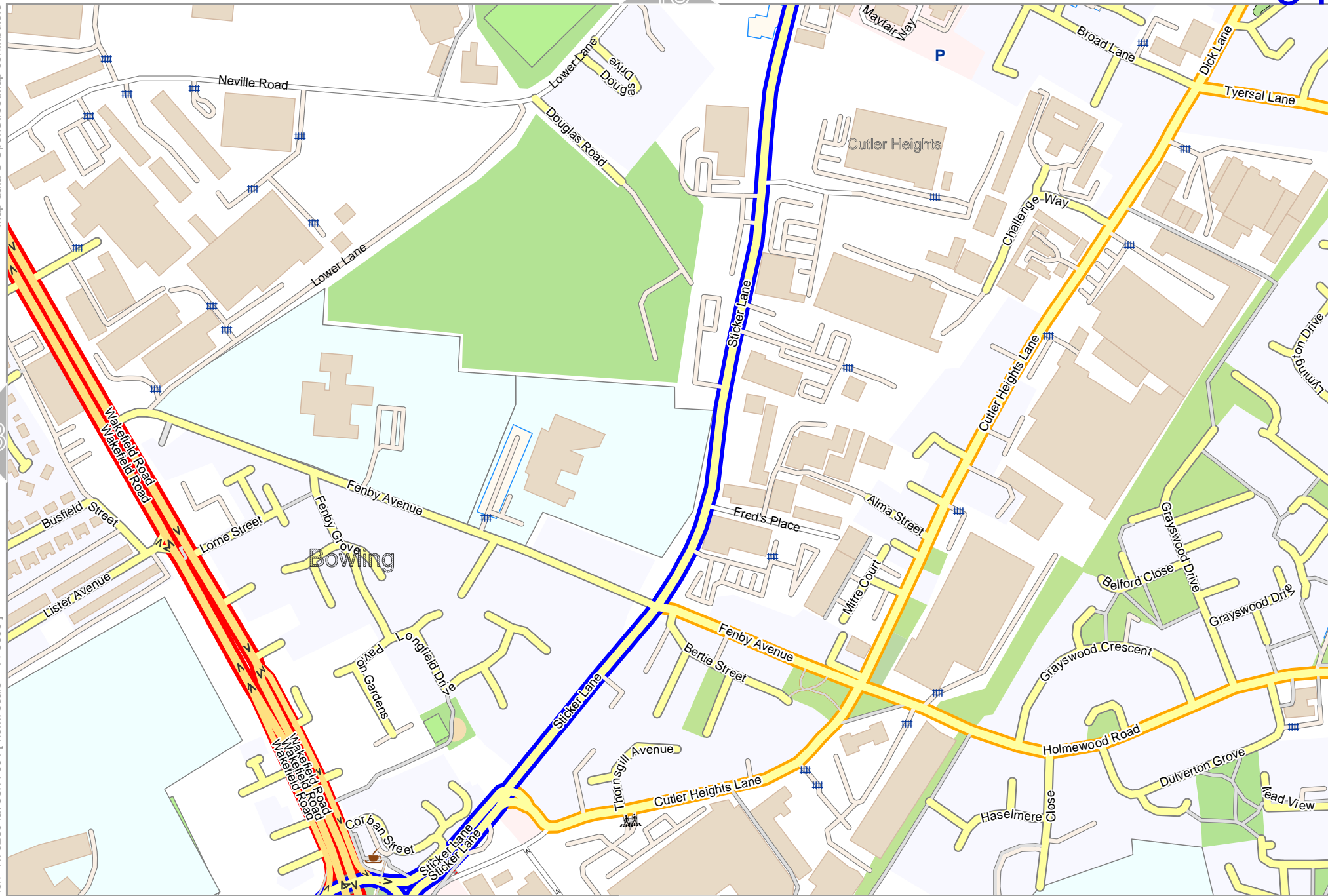
lon -1.73184 lat 53.78409

pdfmap\_20240827\_124356\_bradford\_-1.7520\_53.7912\_037.pdf



Map data © OpenStreetMap contributors

lon -1.71234 lat 53.79409



lon -1.73260 lat 53.77601 [ nom. scale = 1 / 5000 ]

pdfmap\_20240827\_124356\_bradford\_-1.7520\_53.7912\_037.pdf

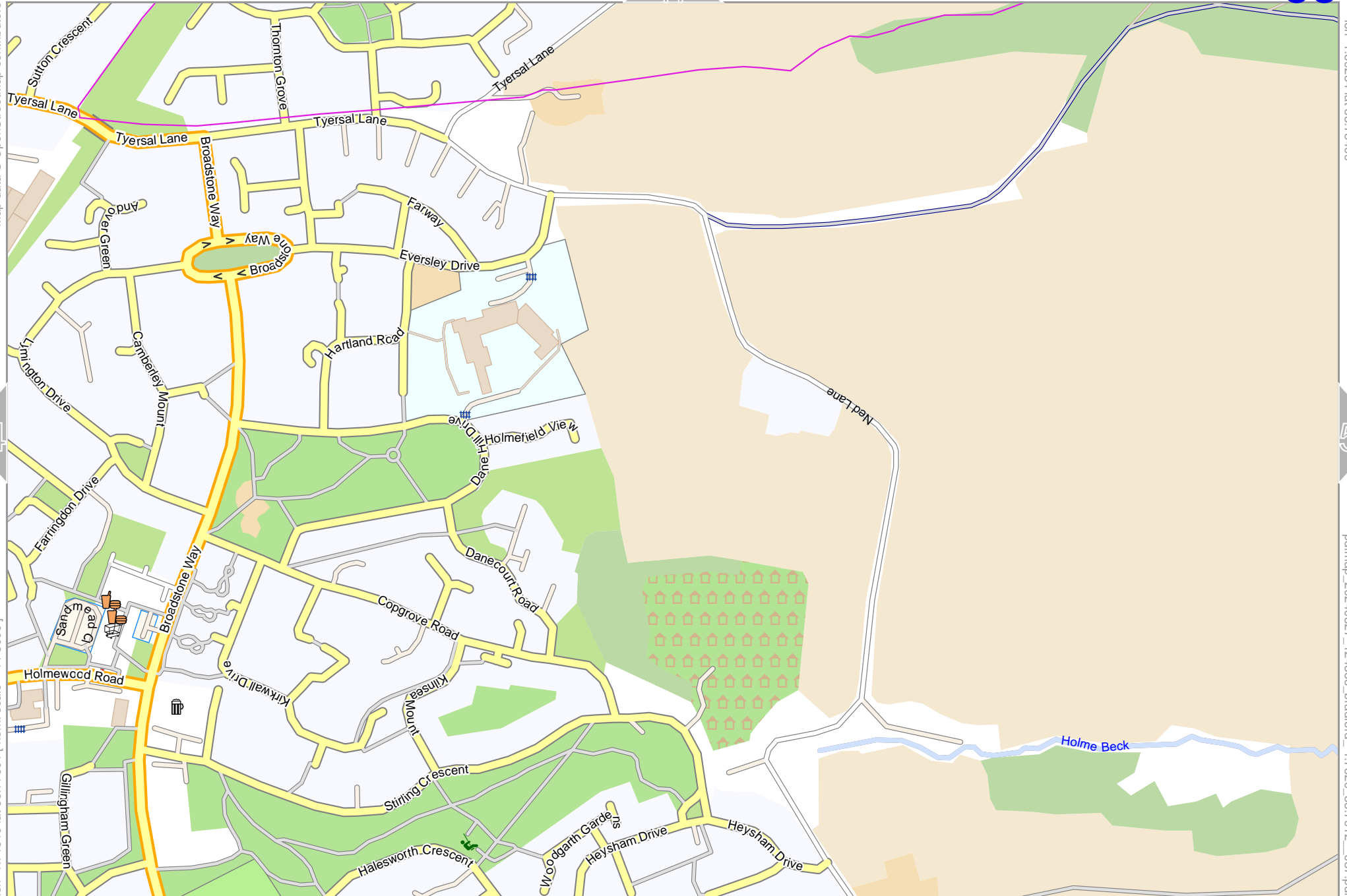
0 100 m 500 m

Map data © OpenStreetMap contributors

lon -1.69284 lat 53.79409

lon -1.71310 lat 53.77601 [ nom. scale = 1 / 5000 ]

pdfmap\_20240827\_124356\_bradford\_-1.7520\_53.7912\_037.pdf



bradford

48

56

lon -1.67335 lat 53.79409

Map data © OpenStreetMap contributors

Scholebrook Lane

Sal Beck

Holme Beck

Raites Lane

pdfmap\_20240827\_124356\_bradford\_-1.7520\_53.7912\_037.pdf

lon -1.69360 lat 53.77601 [ nom. scale = 1 / 5000 ]

0 100 m 500 m

64

top

55

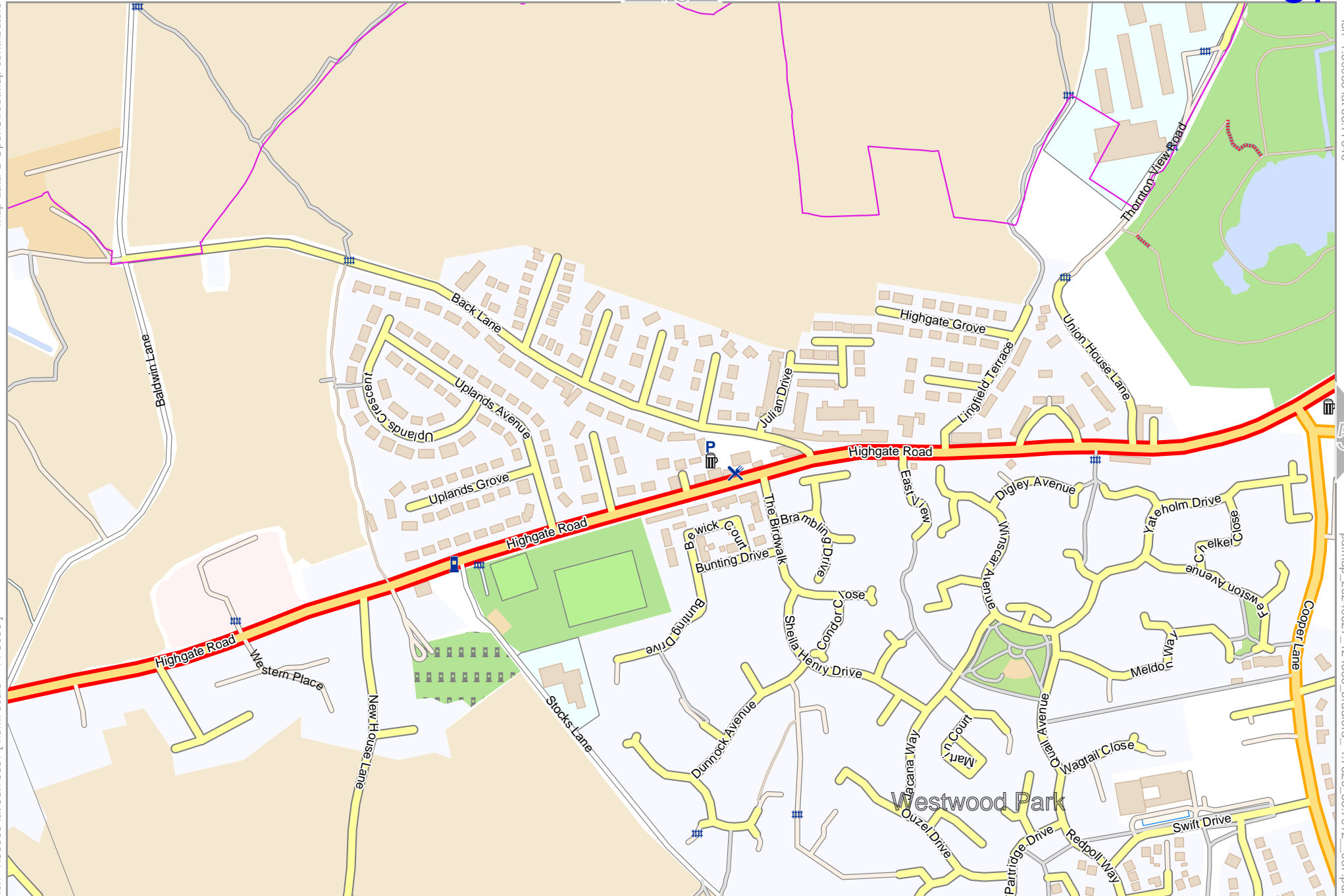


Map data © OpenStreetMap contributors

lon -1.83009 lat 53.76837 [ nom. scale = 1 / 5000 ]

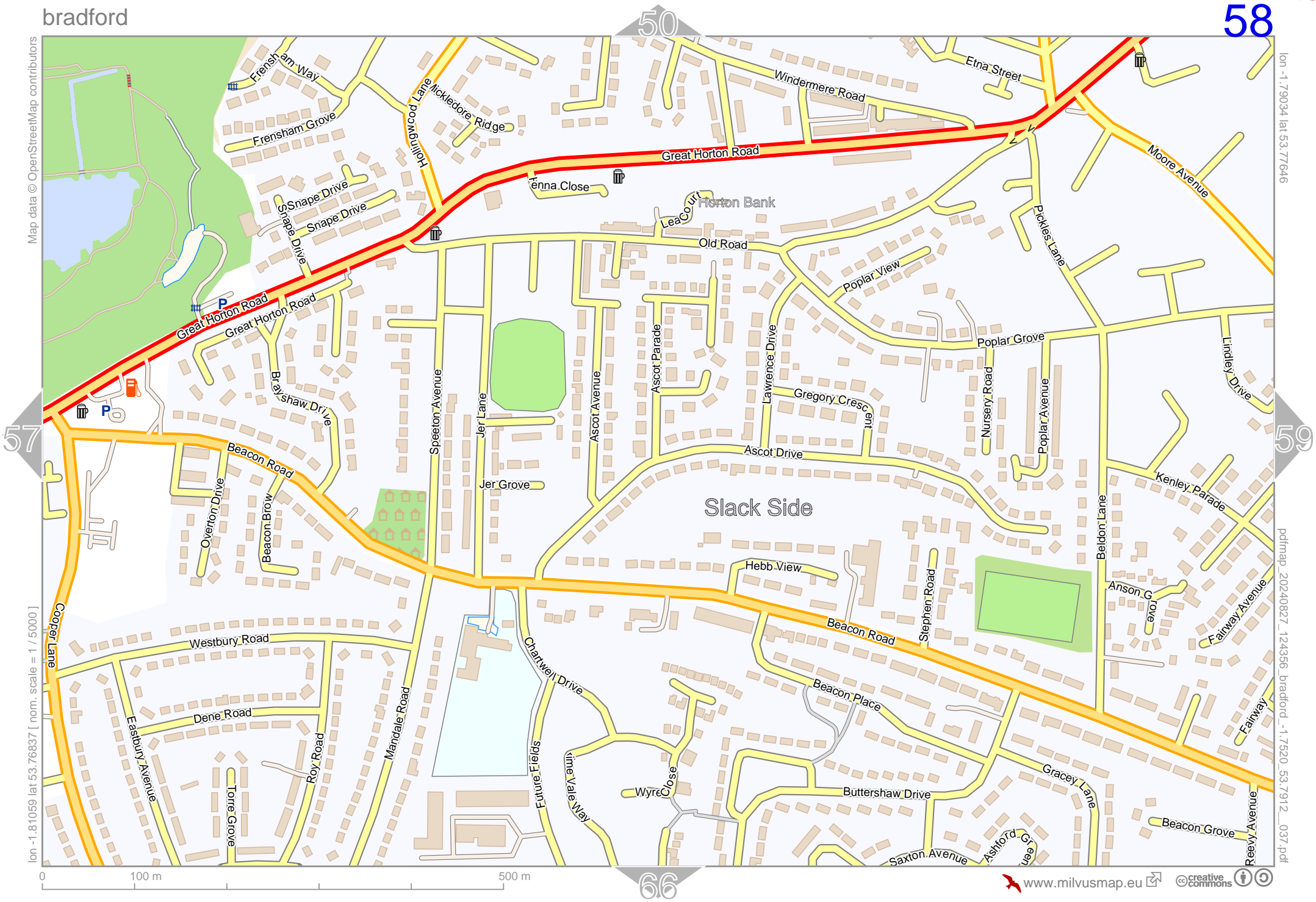
lon -1.80983 lat 53.77646

pdfmap\_20240827\_124356\_bradford\_-1.7520\_53.7912\_037.pdf



Map data © OpenStreetMap contributors

lon -1.79034 lat 53.77646



lon -1.81059 lat 53.76837 [ nom. scale = 1 / 5000 ]

pdfmap\_20240827\_124356\_bradford\_-1.7520\_53.7912\_037.pdf

0 100 m 500 m

66



Map data © OpenStreetMap contributors

lon -1.79109 lat 53.76837 [ nom. scale = 1 / 5000 ]

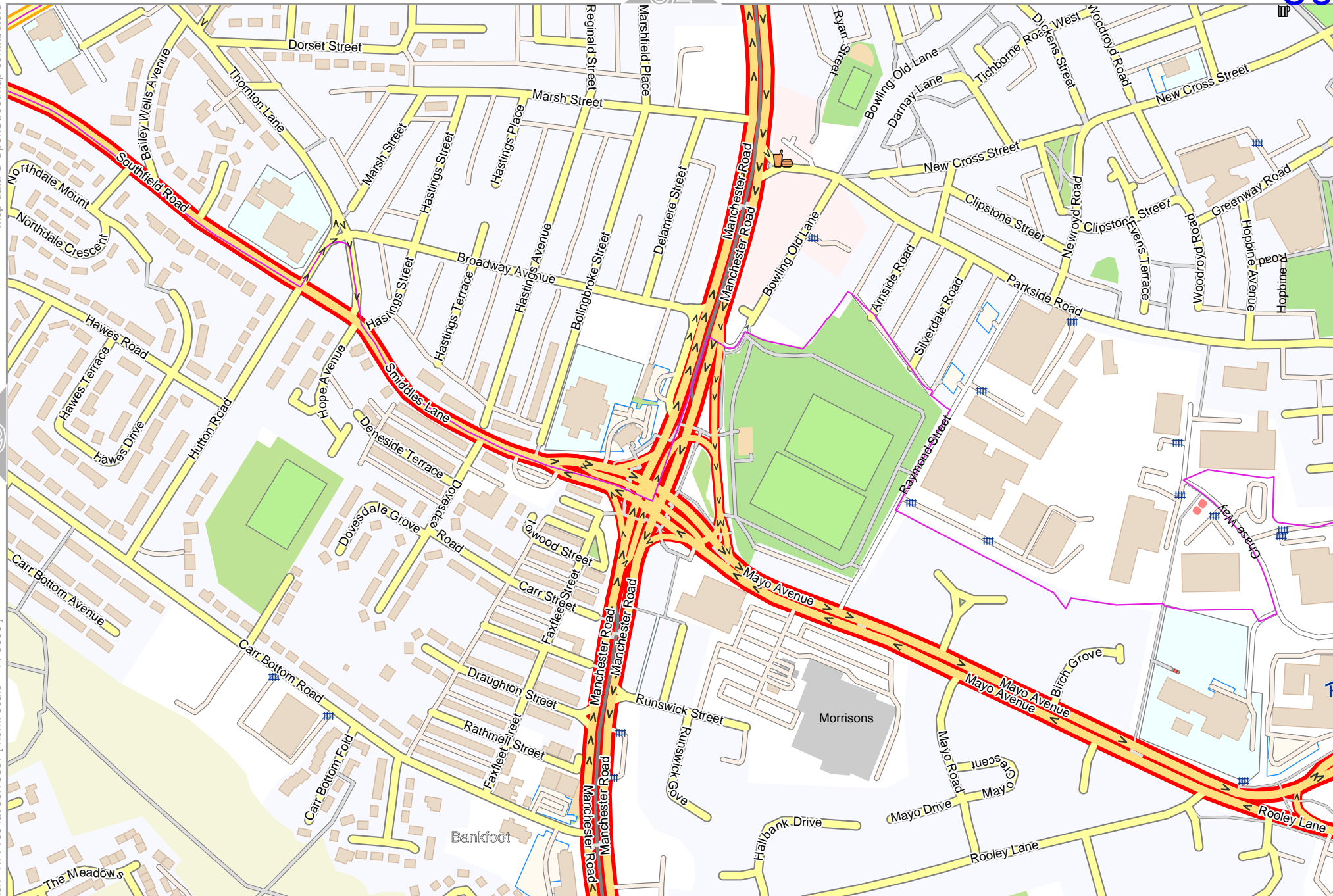


lon -1.77084 lat 53.77646

pdfmap\_20240827\_124356\_bradford\_-1.7520\_53.7912\_037.pdf

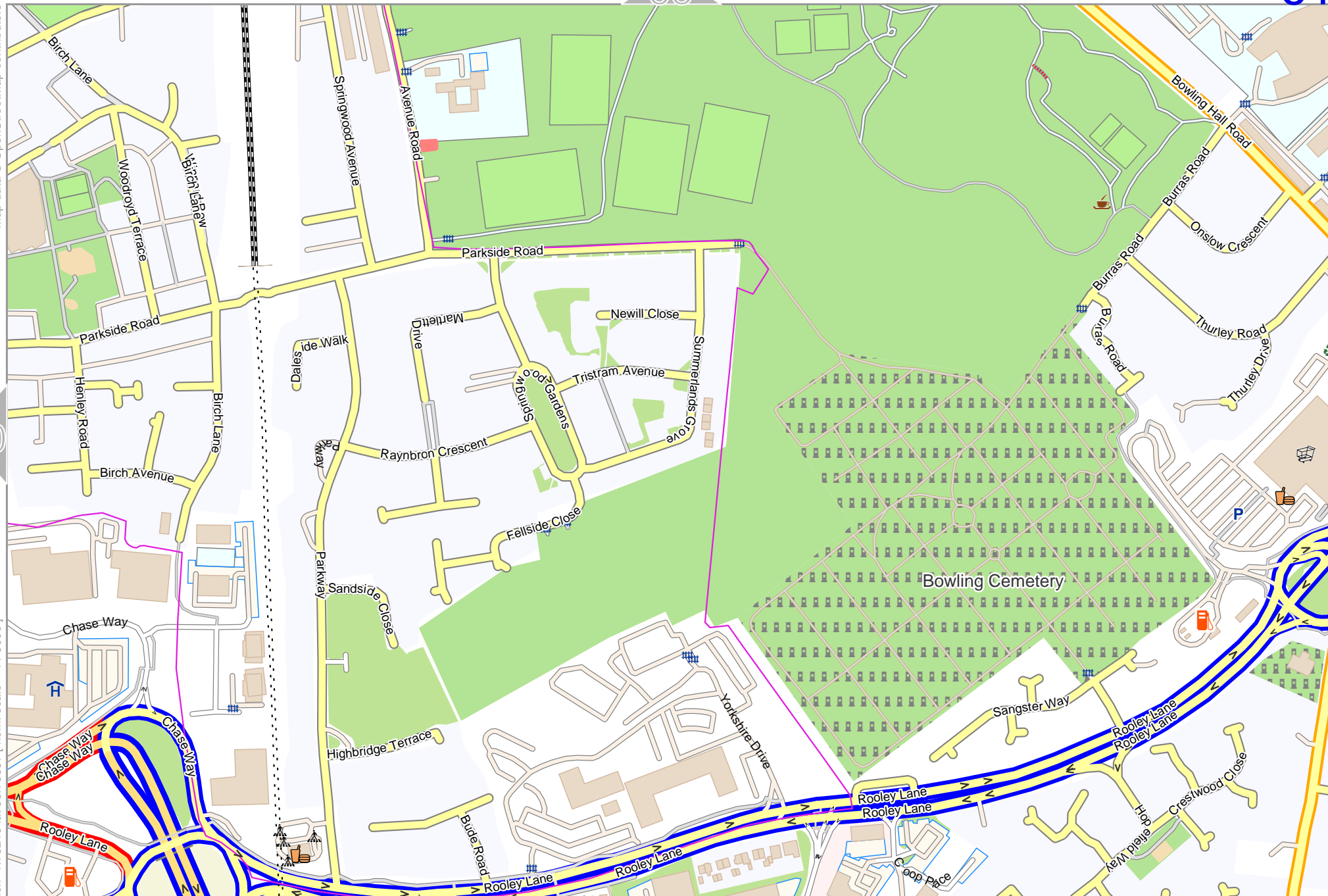
0 100 m 500 m





Map data © OpenStreetMap contributors

lon -1.75210 lat 53.76837 [ nom. scale = 1 / 5000 ]



lon -1.73184 lat 53.77646

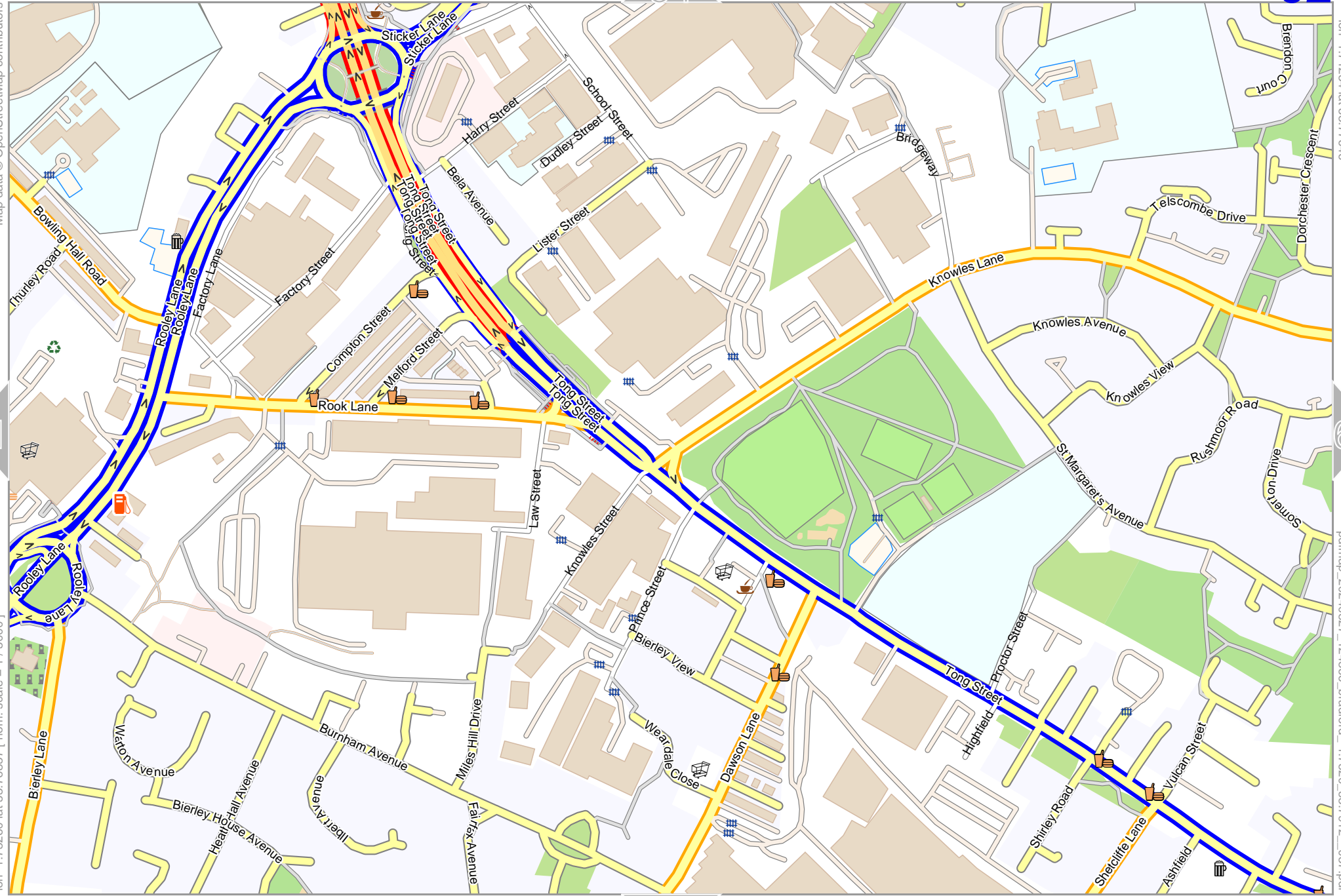
pdfmap\_20240827\_124356\_bradford\_-1.7520\_53.7912\_037.pdf





Map data © OpenStreetMap contributors

lon -1.73260 lat 53.76837 [ nom. scale = 1 / 5000 ]



61

63

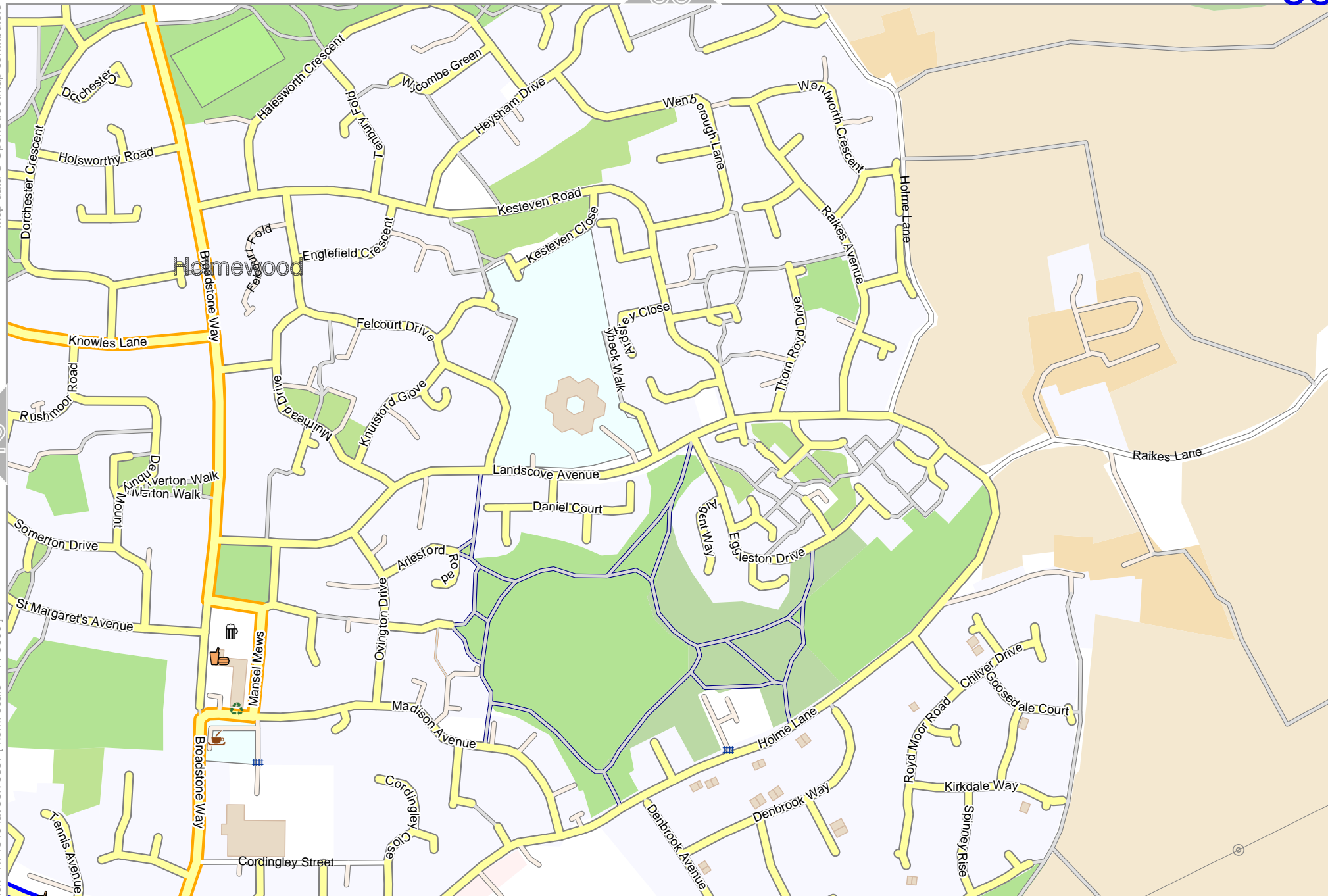
54

70

0 100 m 500 m

lon -1.71234 lat 53.77646 pdfmap\_20240827\_124356\_bradford\_-1.7520\_53.7912\_037.pdf



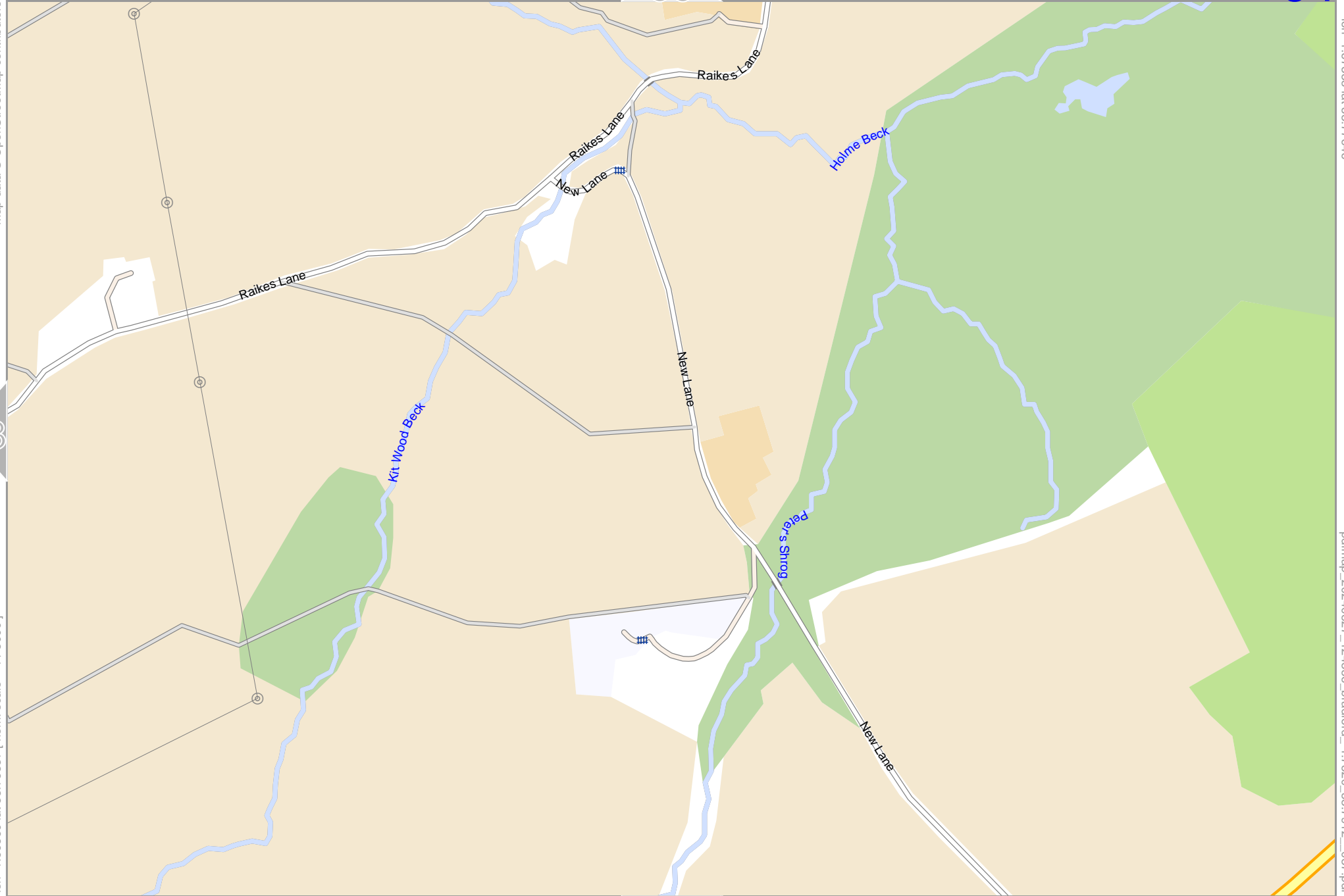


Map data © OpenStreetMap contributors

lon -1.69360 lat 53.76837 [ nom. scale = 1 / 5000 ]

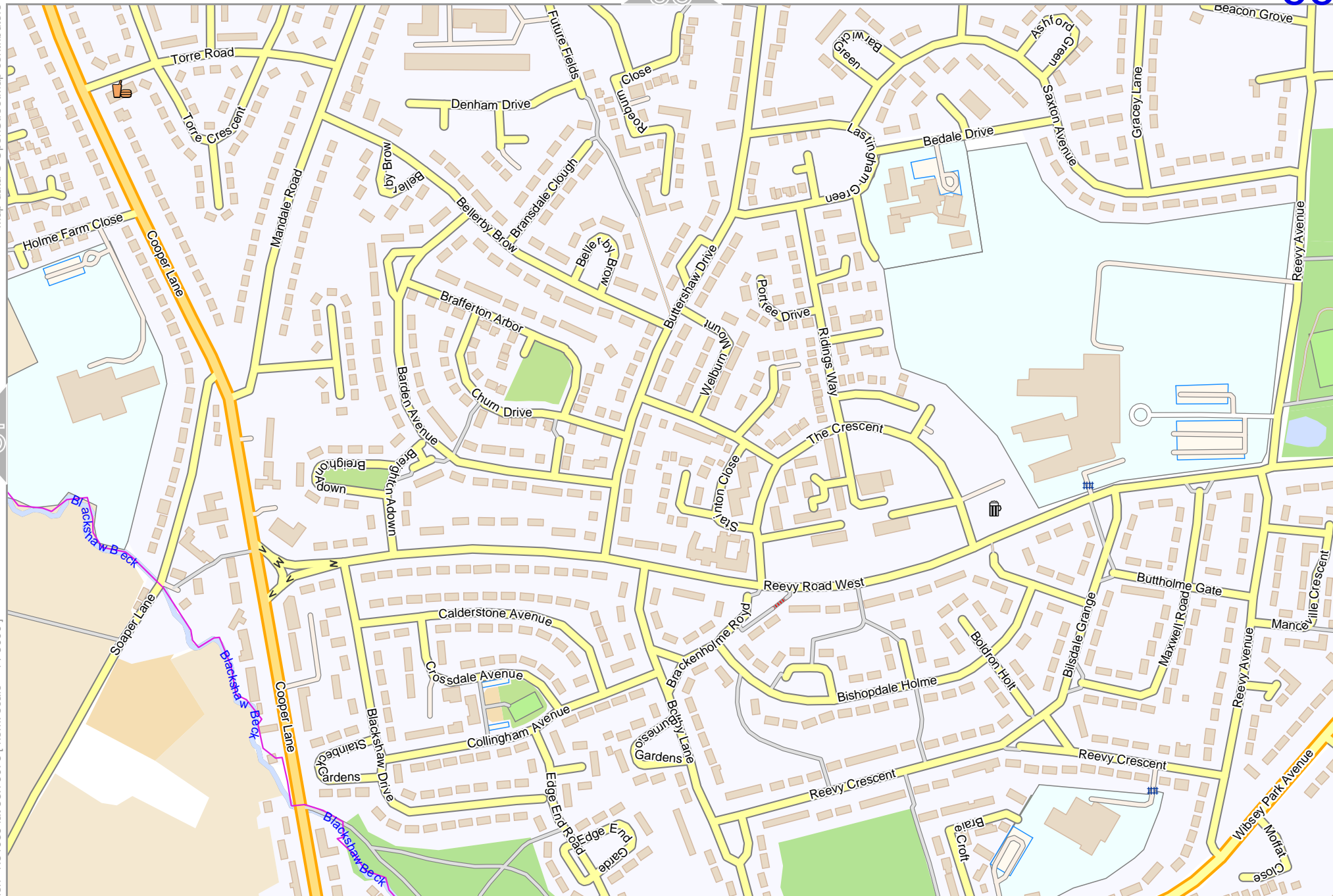
lon -1.67335 lat 53.77646

pdfmap\_20240827\_124356\_bradford\_-1.7520\_53.7912\_037.pdf



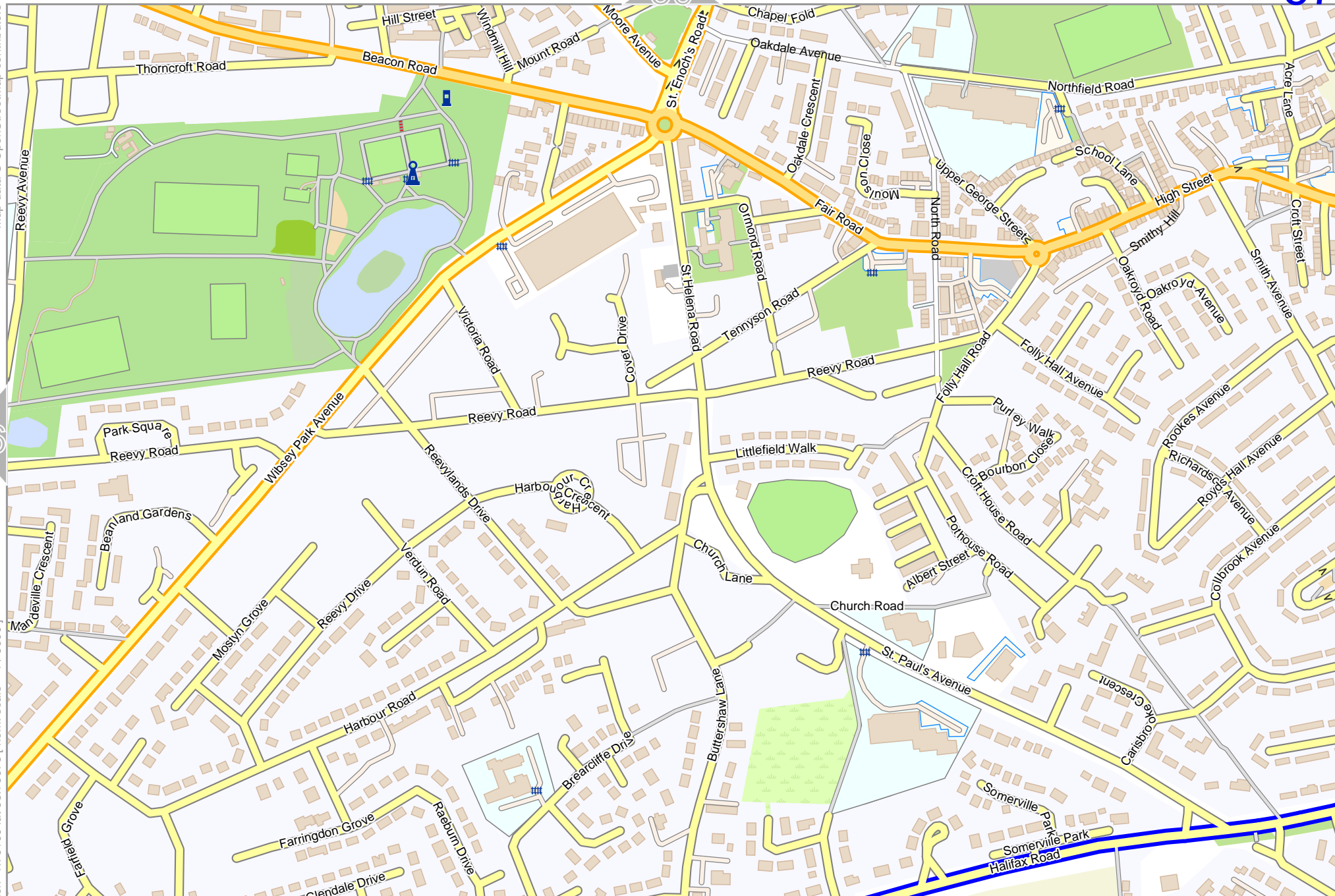






Map data © OpenStreetMap contributors

lon -1.79109 lat 53.76073 [ nom. scale = 1 / 5000 ]



0 100 m 500 m

lon -1.77084 lat 53.76882

pdfmap: 20240827\_124356\_bradford\_-1.7520\_53.7912\_037.pdf

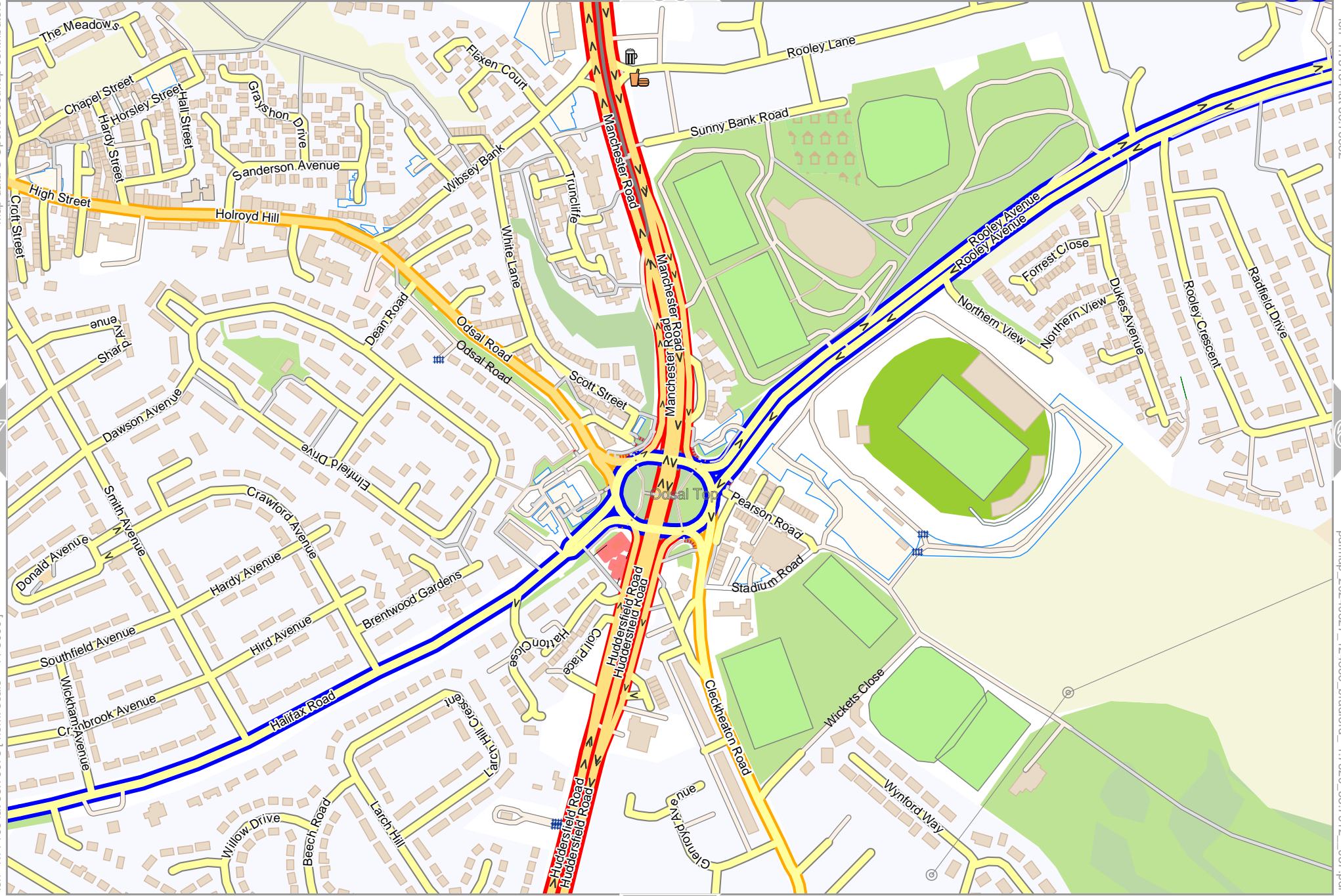


Map data © OpenStreetMap contributors

lon -1.75134 lat 53.76882

lon -1.77160 lat 53.76073 [ nom. scale = 1 / 5000 ]

pdfmap\_20240827\_124356\_bradford\_-1.7520\_53.7912\_037.pdf



67

69

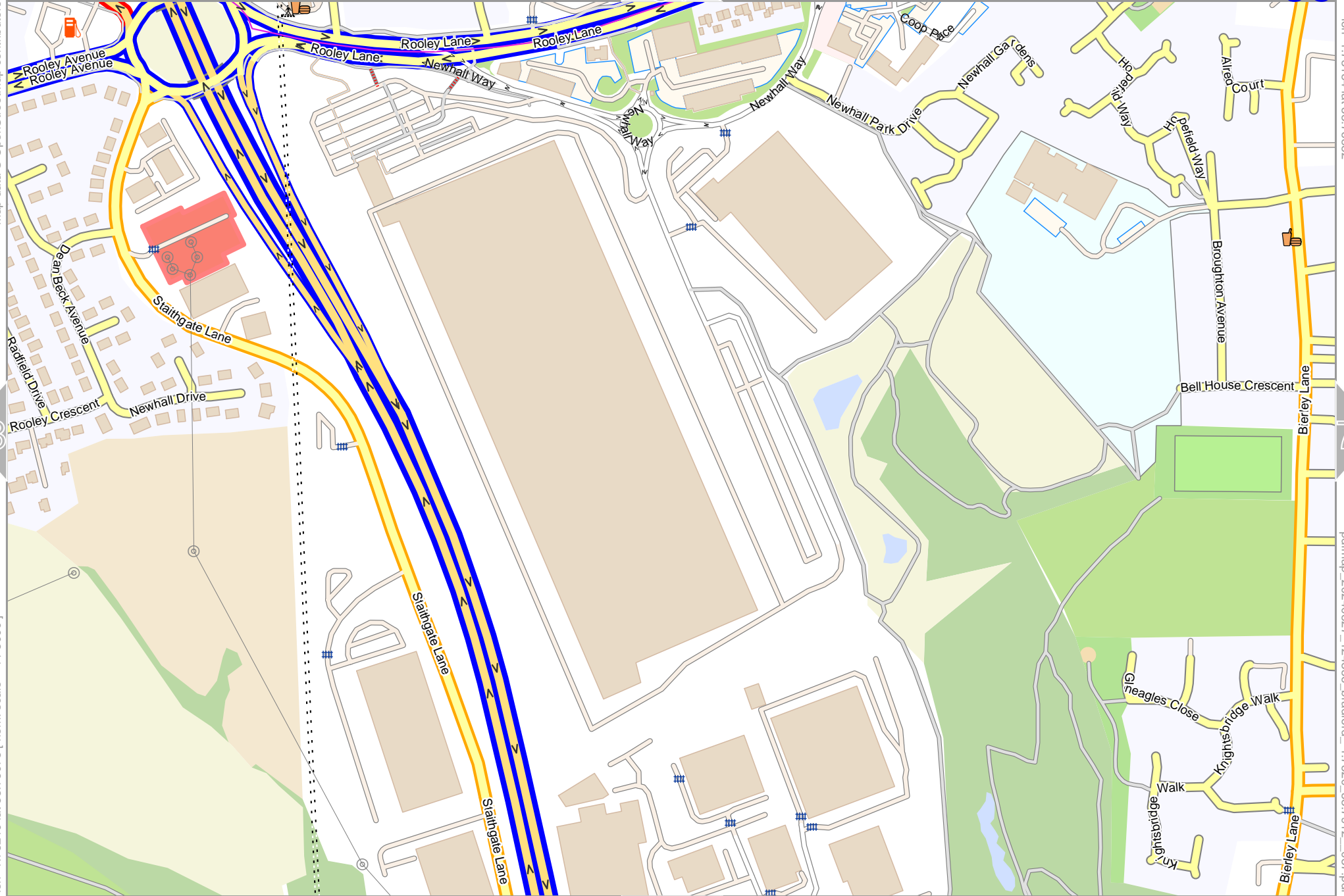
60

76



Map data © OpenStreetMap contributors

lon -1.75210 lat 53.76073 [ nom. scale = 1 / 5000 ]



lon -1.73184 lat 53.76882

pdfmap\_20240827\_124356\_bradford\_-1.7520\_53.7912\_037.pdf

68

61

70

77





Map data © OpenStreetMap contributors

lon -1.71310 lat 53.76073 [ nom. scale = 1 / 5000 ]

lon -1.69284 lat 53.76882

pdfmap\_20240827\_124356\_bradford\_-1.7520\_53.7912\_037.pdf

0 100 m 500 m



bradford

64

72

Map data © OpenStreetMap contributors

lon -1.67335 lat 53.76882

Kir Wood Beck

New Lane

Peter's Shrog

Ringshaw Beck

Tong Lane

Westgate Hill

71

lon -1.69360 lat 53.76073 [ nom. scale = 1 / 5000 ]

pdfmap\_20240827\_124356\_bradford\_-1.7520\_53.7912\_037.pdf

Westgate Hill Street

Thorndene Way

Cross Lane

Westgate Hill Street

Westgate Hill Street

Ringshaw Beck

0 100 m 500 m

80

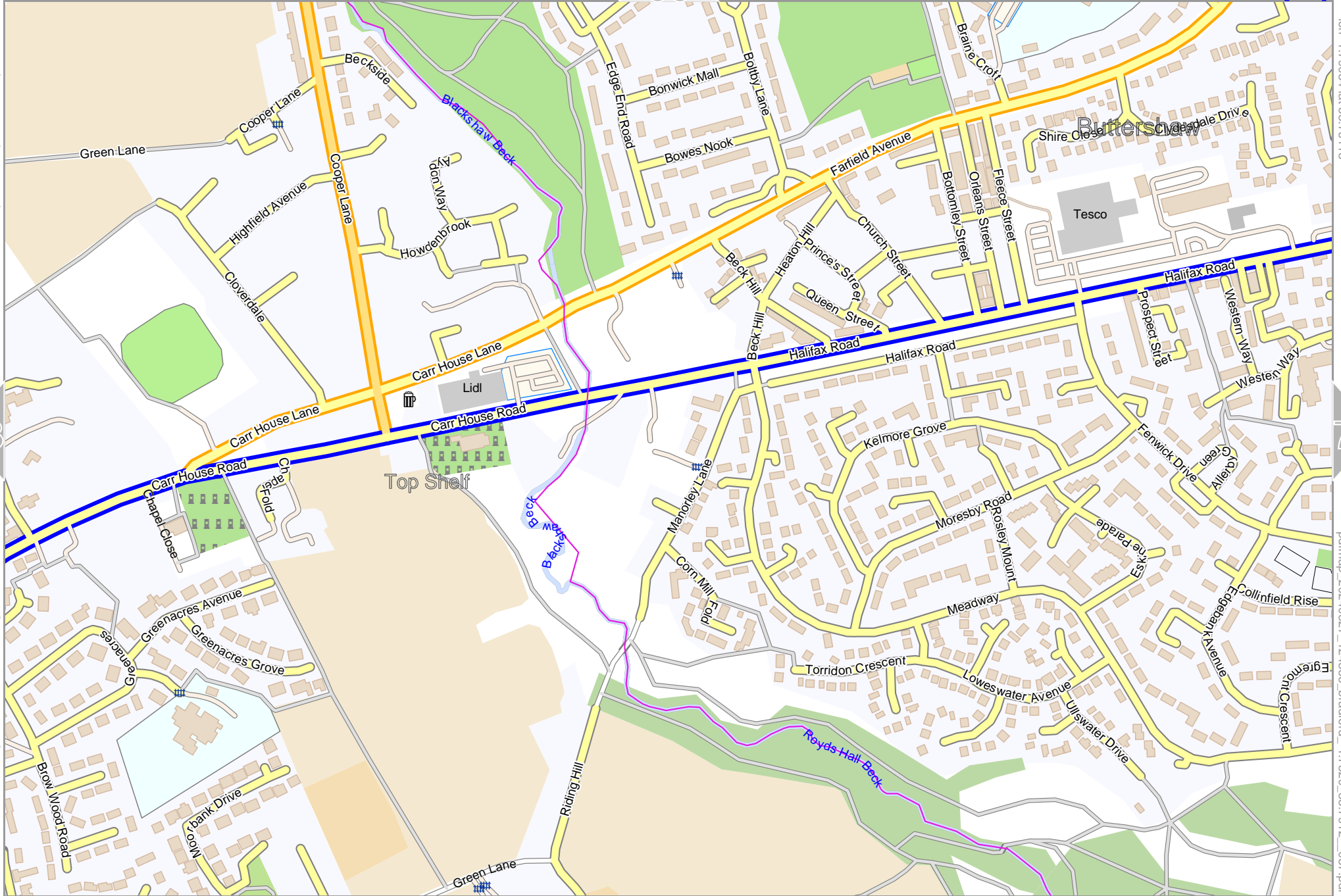


Map data © OpenStreetMap contributors

lon -1.81059 lat 53.75310 [ nom. scale = 1 / 5000 ]

lon -1.79034 lat 53.76118

pdfmap\_20240827\_124356\_bradford\_-1.7520\_53.7912\_037.pdf





Map data © OpenStreetMap contributors

lon -1.77084 lat 53.76118

pdfmap\_20240827\_124356\_bradford\_-1.7520\_53.7912\_037.pdf

lon -1.79109 lat 53.75310 [ nom. scale = 1 / 5000 ]



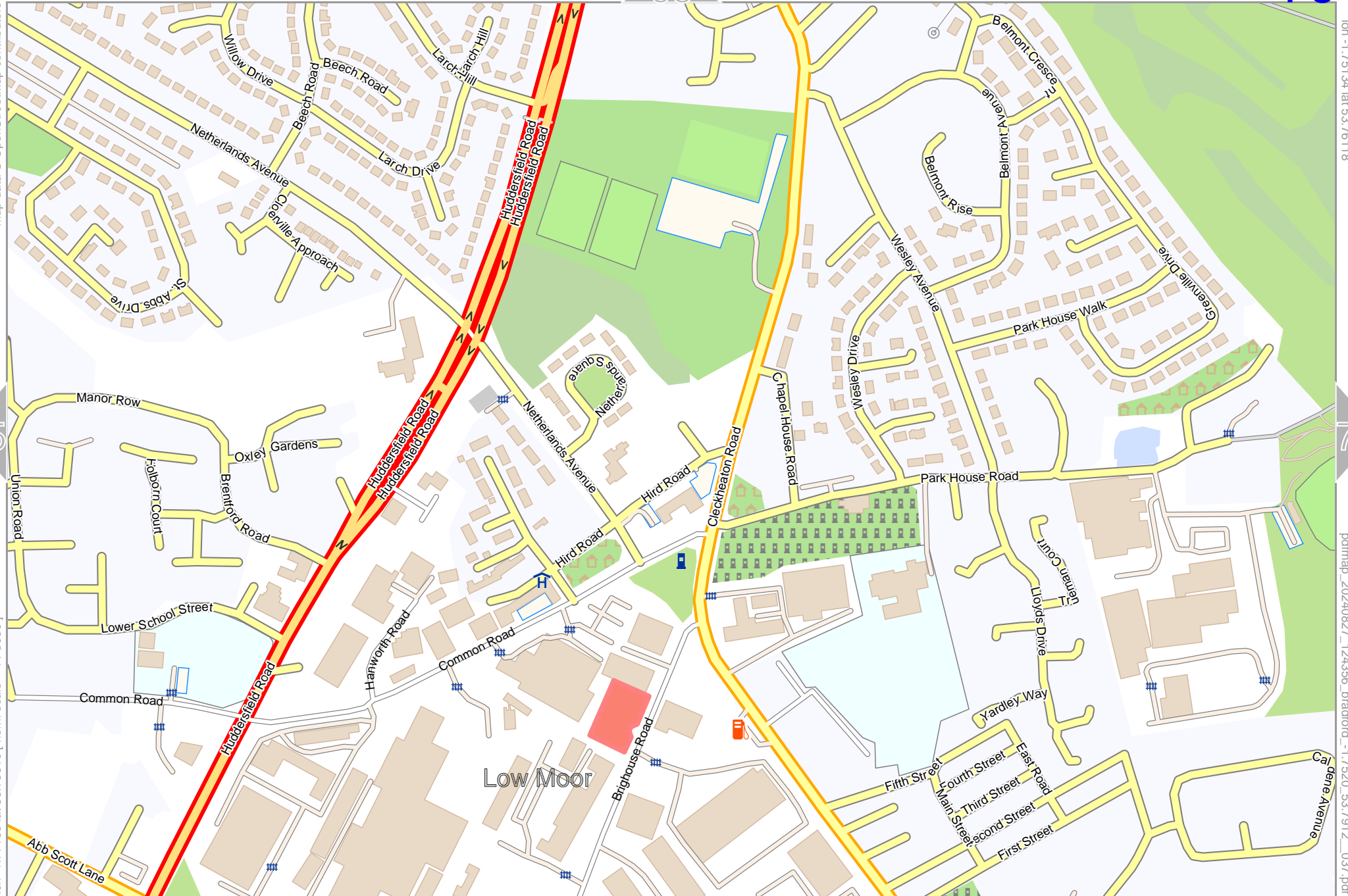
0 100 m 500 m

Map data © OpenStreetMap contributors

lon -1.77160 lat 53.75310 [ nom. scale = 1 / 5000 ]

lon -1.75134 lat 53.76118

pdfmap\_20240827\_124356\_bradford\_-1.7520\_53.7912\_037.pdf



75

7



76

69

77

lon -1.73184 lat 53.76118

78

pdfmap\_20240827\_124356\_bradford\_-1.7520\_53.7912\_037.pdf

0 100 m 500 m



bradford

70

78

lon -1.71234 lat 53.76118

Map data © OpenStreetMap contributors

Boy Lane

Grove

Spen View Lane

Greenfield Lane

Cliff Hollins Lane

High Royds Beck

79

pdfmap\_20240827\_124356\_bradford\_-1.7520\_53.7912\_037.pdf

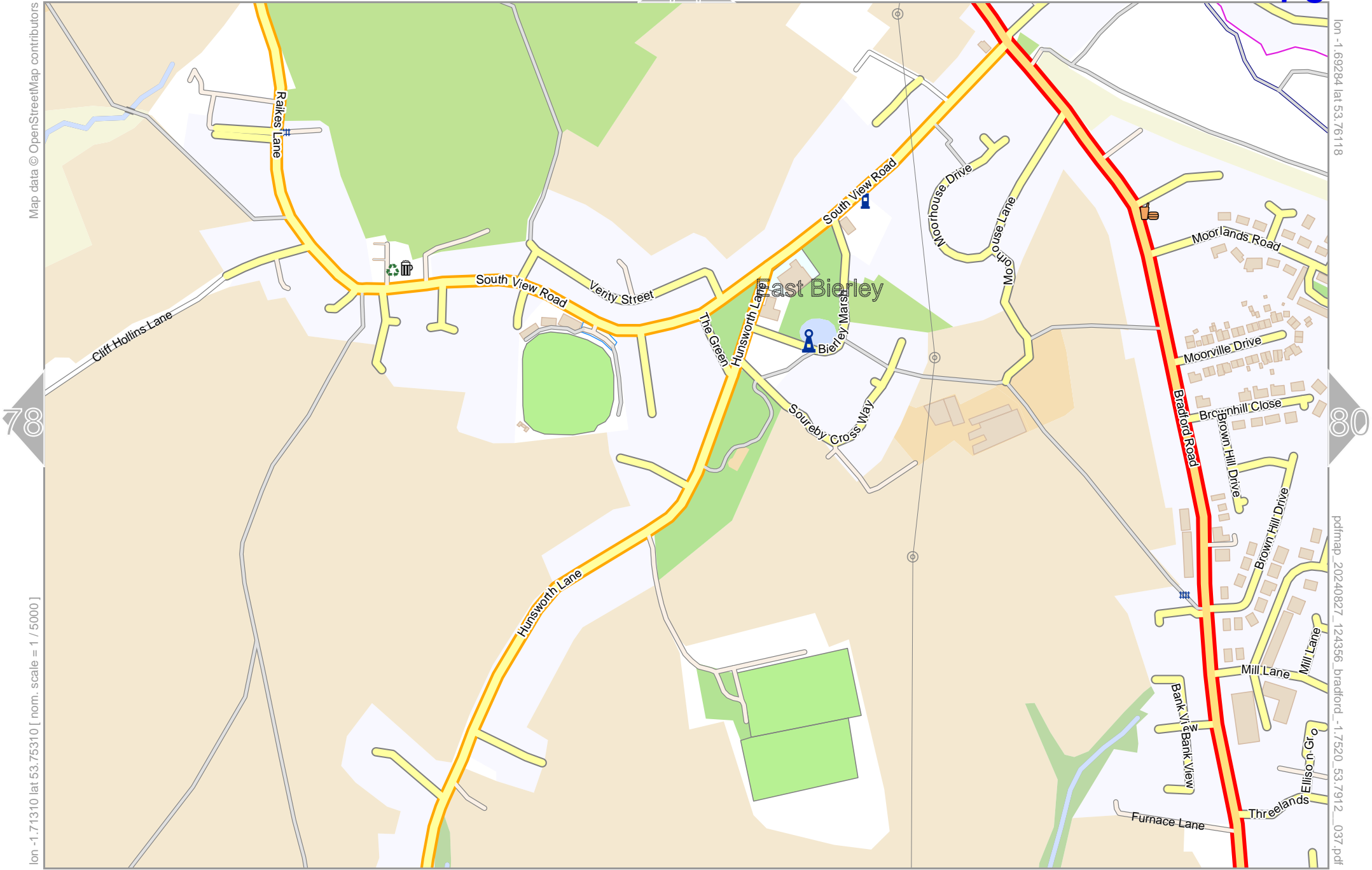
lon -1.73260 lat 53.75310 [ nom. scale = 1 / 5000 ]

0 100 m 500 m

top

Map data © OpenStreetMap contributors

lon -1.69284 lat 53.76118



lon -1.71310 lat 53.75310 [ nom. scale = 1 / 5000 ]

pdfmap\_20240827\_124356\_bradford\_-1.7520\_53.7912\_037.pdf

Map data © OpenStreetMap contributors

lon -1.69360 lat 53.75310 [ nom. scale = 1 / 5000 ]

lon -1.67335 lat 53.76118

pdfmap\_20240827\_124356\_bradford\_-1.7520\_53.7912\_037.pdf



0 100 m 500 m