

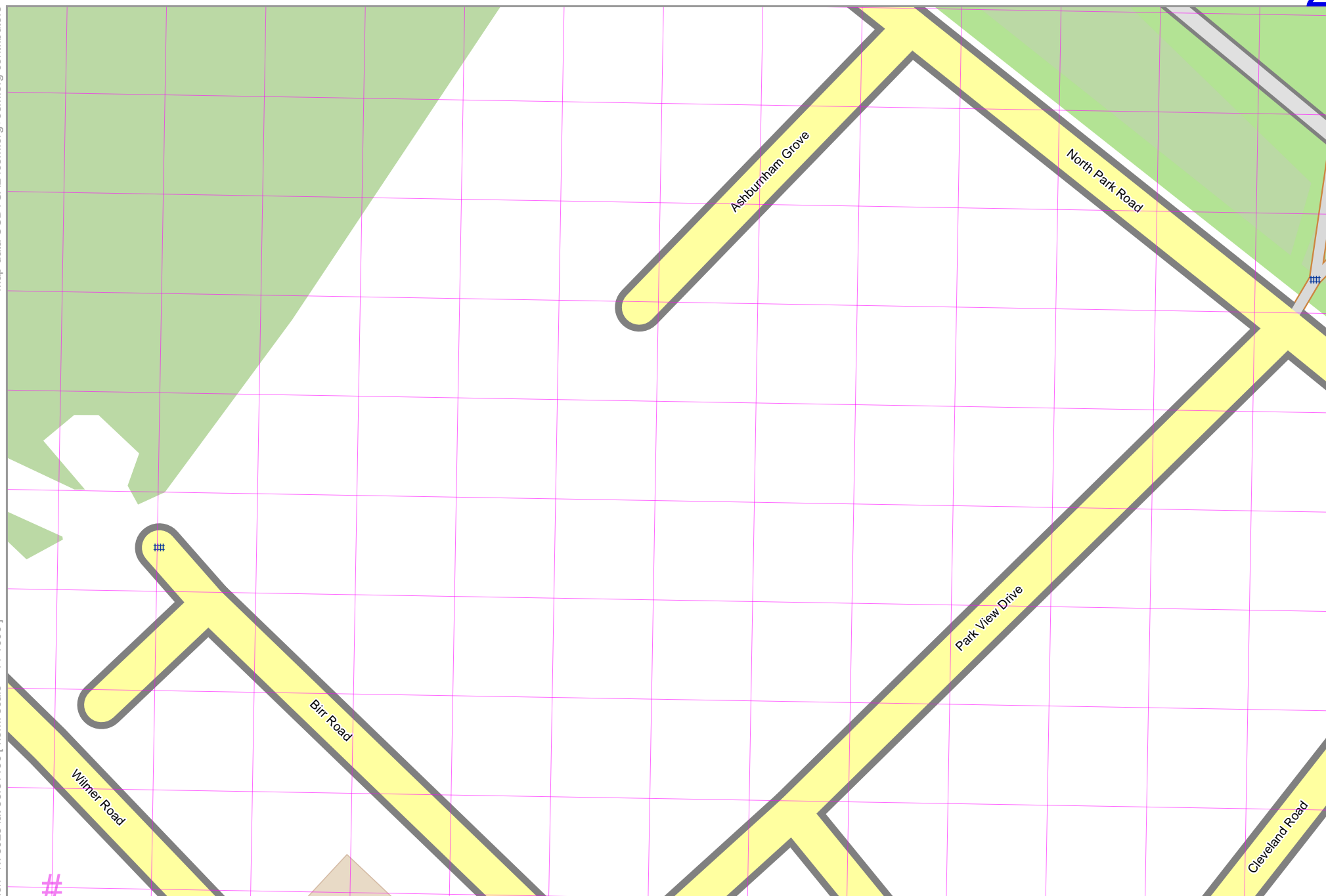
Map data CC BY SA 2.0 f osm.org + osm.org contributors

Map data CCBYSA2 foscsm.org+osm.org contributors

lon -1.78028 lat 53.81166 [nom. scale = 1 / 1000]

lon -1.77622 lat 53.81328

pdfmap_20240827_124152_bradford_-1.7646_53.8055_161.pdf



UTM: 30 U easting 580.32 km northing 5963.26 km
UTM-Grid-width = 20m

Map data CCBYSA2 fosc.m.org+osm.org contributors

lon -1.77232 lat 53.81328

2

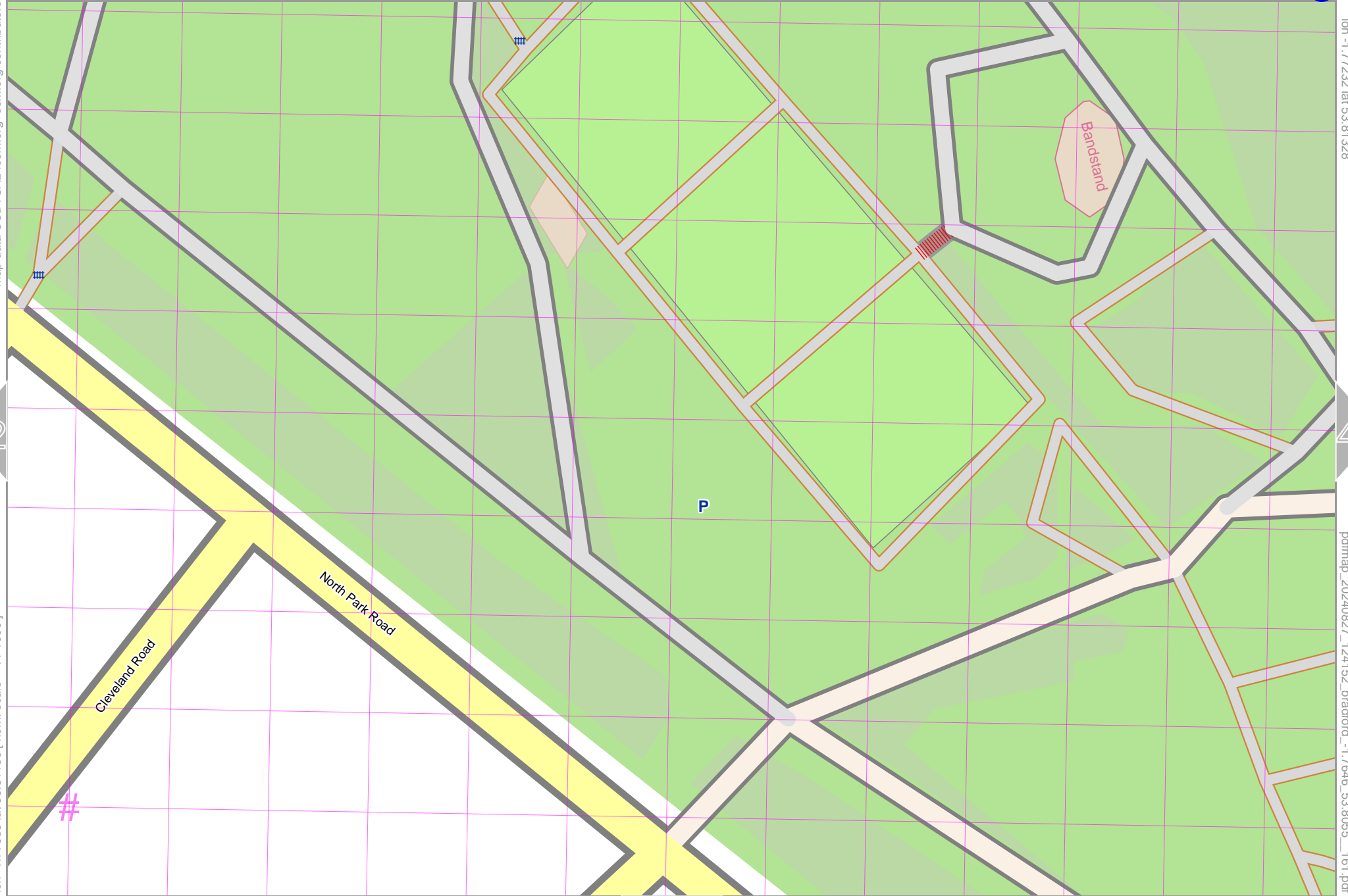
4

lon -1.77638 lat 53.81166 [nom. scale = 1 / 1000]

pdfmap_20240827_124152_bradford_-1.7646_53.8055_161.pdf

UTM: 30 U easting 580.58 km northing 5963.28 km
UTM-Grid-width = 20m

11



Map data © OpenStreetMap contributors

lon -1.76842 lat 53.81328



lon -1.77247 lat 53.81166 [nom. scale = 1 / 1000]

pdfmap_20240827_124152_bradford_-1.7646_53.8055_161.pdf

Cartwright Hall


Keighley Road

#

12

UTM: 30 U easting 580.84 km northing 5963.28 km
UTM-Grid-width = 20m

bradford



Map data CCBYSA2 fosc.m.org+osm.org contributors

lon -1.76452 lat 53.81328

lon -1.76857 lat 53.81166 [nom. scale = 1 / 1000]

pdfmap_20240827_124152_bradford_-1.7646_53.8055_161.pdf

UTM: 30 U easting 581.10 km northing 5963.28 km
UTM-Grid-width = 20m

bradford

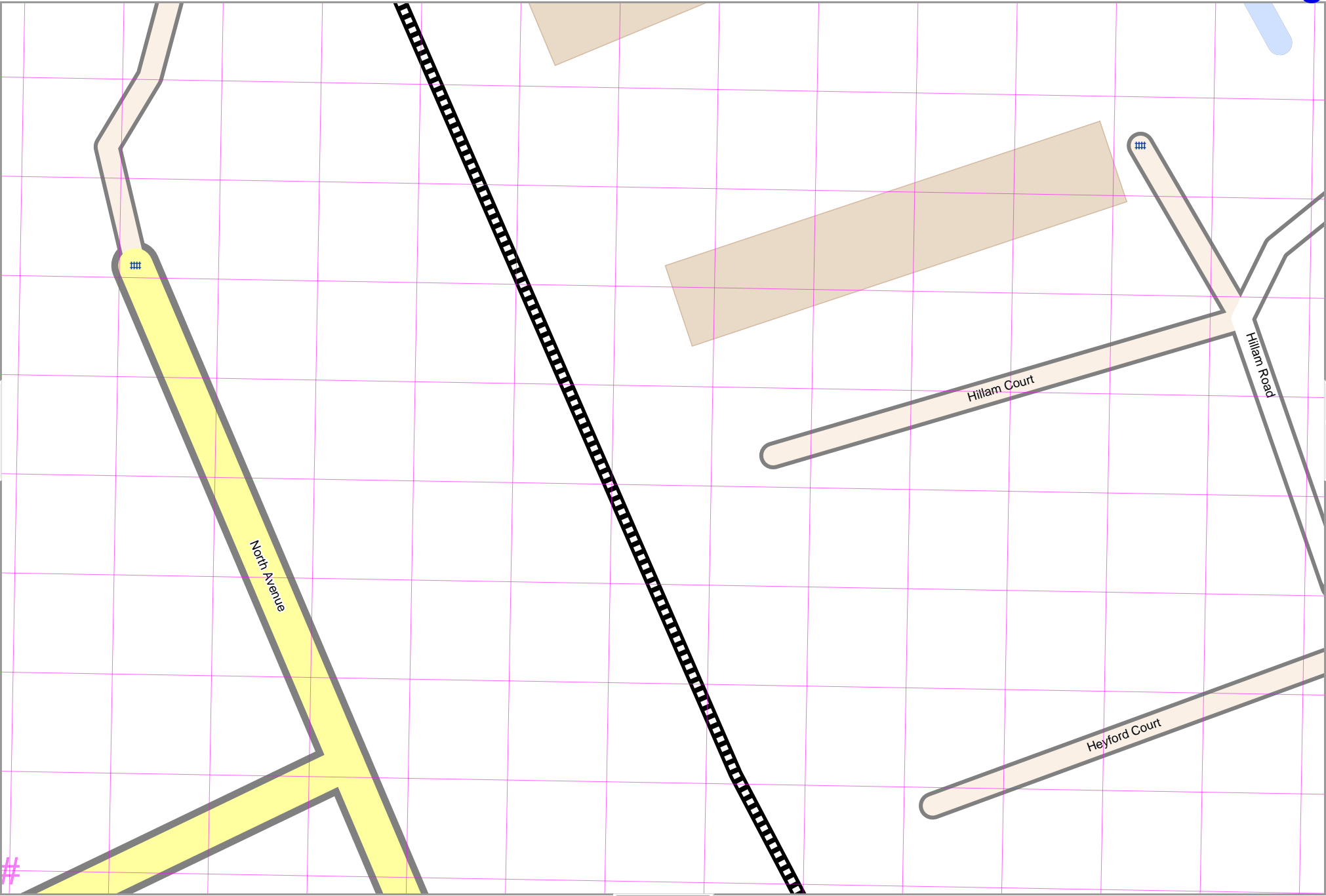
Map data © CCBY-SA2 foscsm.org+osm.org contributors

lon -1.76062 lat 53.81328

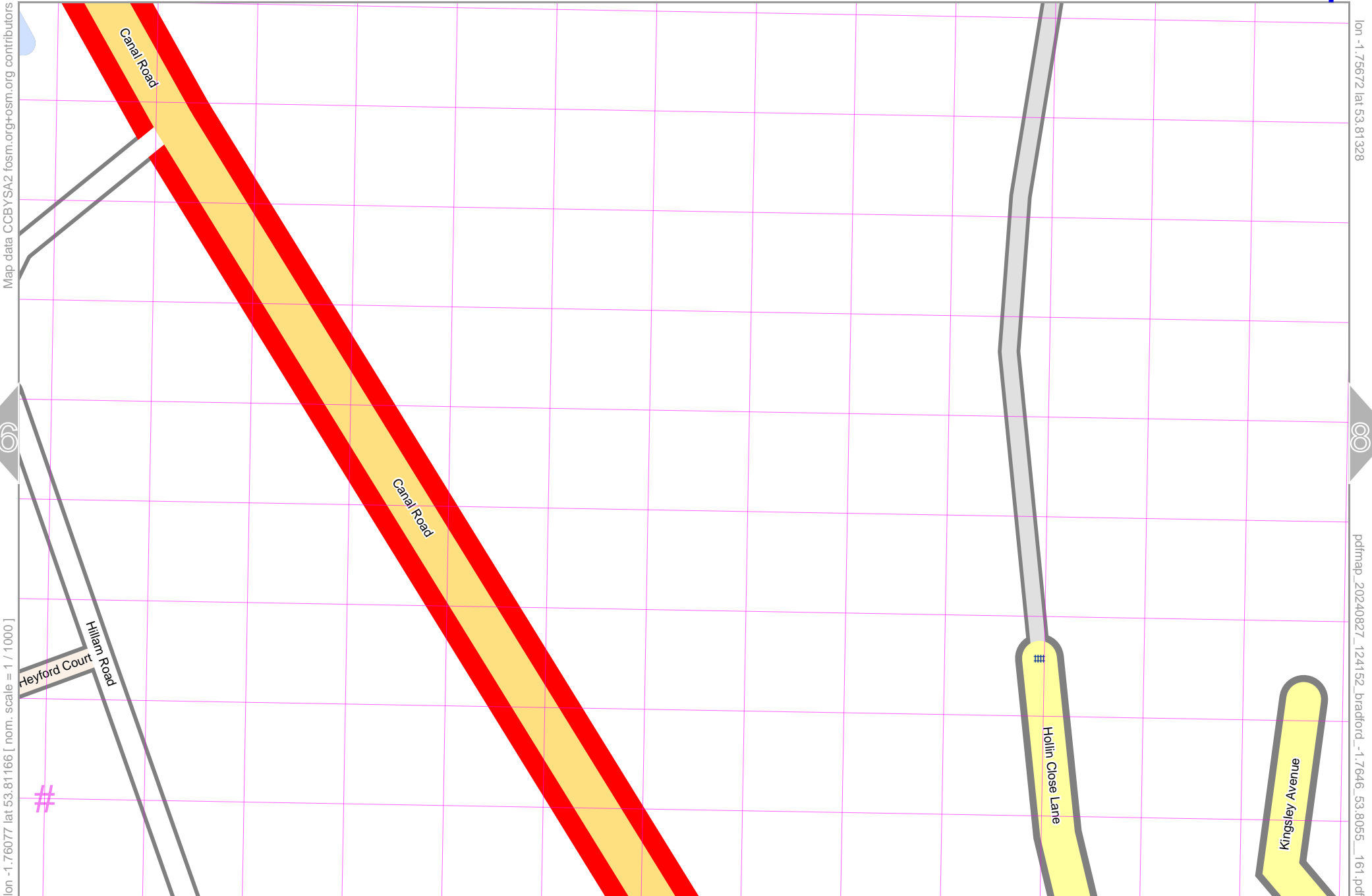
pdfmap_20240827_124152_bradford_-1.7646_53.8055_161.pdf

lon -1.76467 lat 53.81166 [nom. scale = 1 / 1000]

UTM: 30 U easting 581.34 km northing 5963.28 km
UTM-Grid-width = 20m



bradford



Map data CCBYSA2 foscsm.org+osm.org contributors

lon -1.75672 lat 53.81328

lon -1.76077 lat 53.81166 [nom. scale = 1 / 1000]

pdfmap_20240827_124152_bradford_-1.7646_53.8055_161.pdf

UTM: 30 U easting 581.60 km northing 5963.30 km
UTM-Grid-width = 20m

15

Map data © CCBYSA2 fcosm.org+osm.org contributors

lon -1.75687 lat 53.81166 [nom. scale = 1 / 1000]

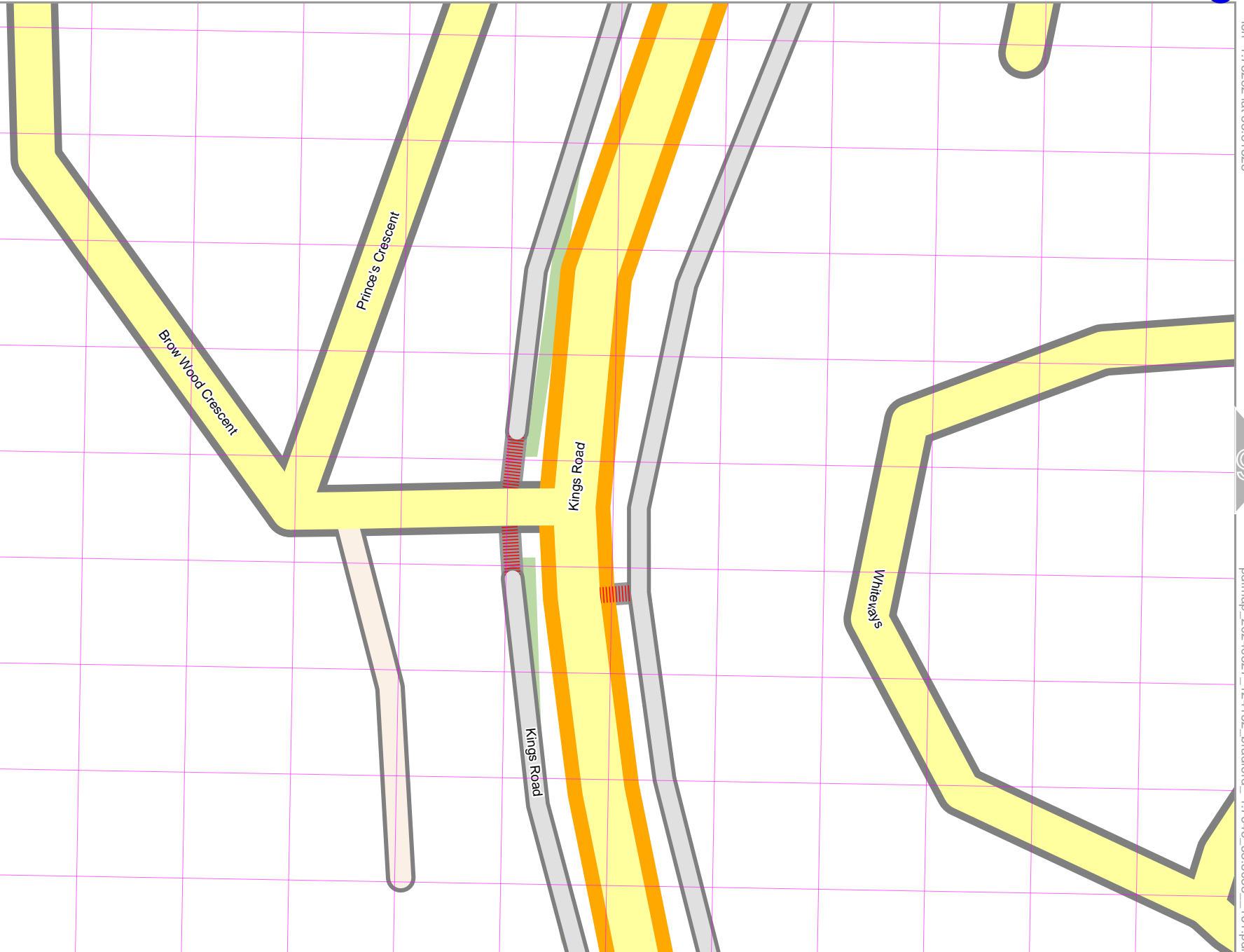
lon -1.75282 lat 53.81328

pdfmap_20240827_124152_bradford_-1.7646_53.8055_161.pdf



#

UTM: 30 U easting 581.86 km northing 5963.30 km
UTM-Grid-width = 20m



Map data © OpenStreetMap contributors

lon -1.75297 lat 53.81166 [nom. scale = 1 / 1000]

lon -1.74892 lat 53.81328

pdfmap_20240827_124152_bradford_-1.7646_53.8055_161.pdf



Whiteways

Stephen Crescent

Bolton Lane

UTM: 30 U easting 582.12 km northing 5963.30 km
UTM-Grid-width = 20m

17

bradford

10

2

Map data CCBYSA2 foscsm.org+osm.org contributors

lon -1.77622 lat 53.81175

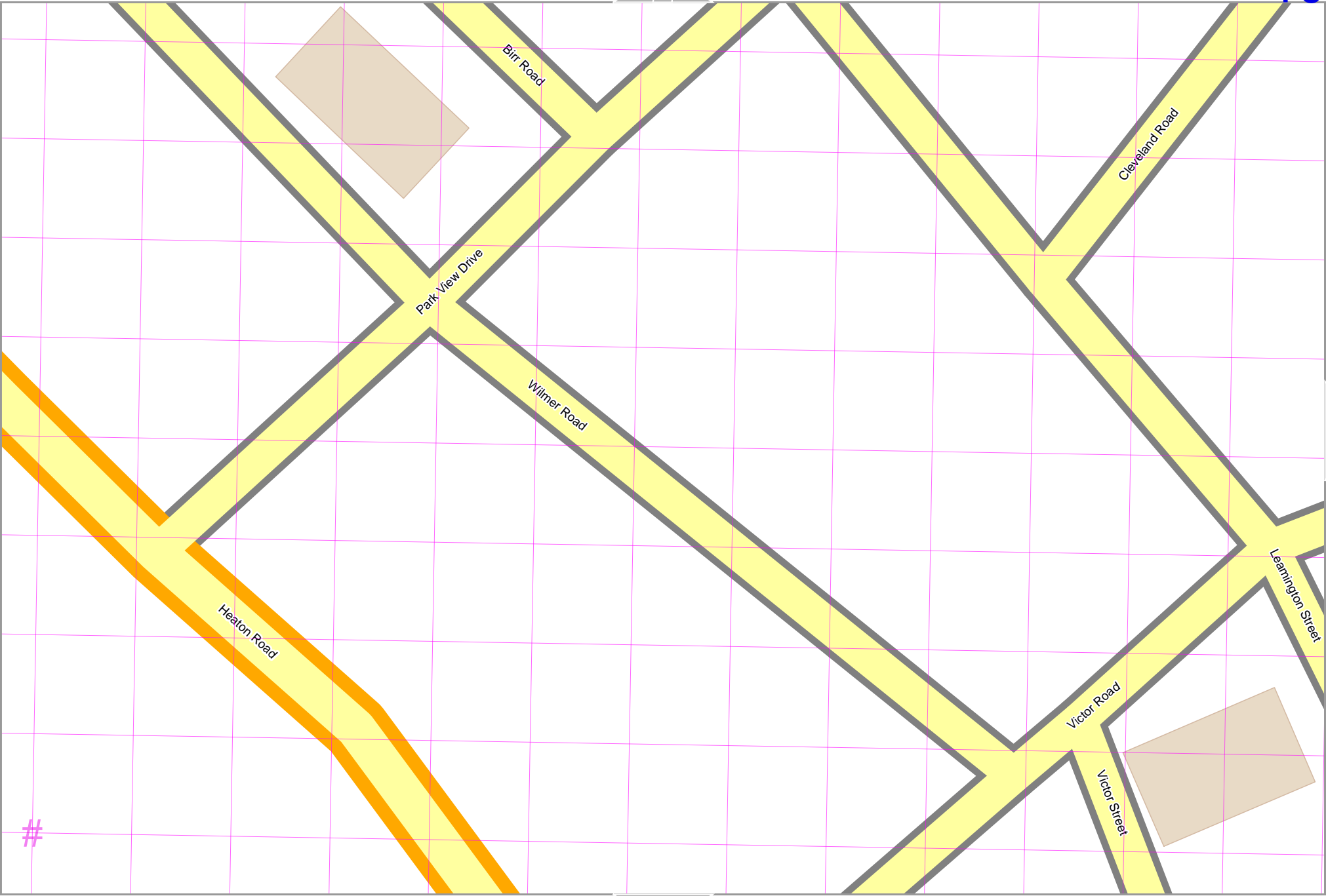
lon -1.78028 lat 53.81013 [nom. scale = 1 / 1000]

pdfmap_20240827_124152_bradford_-1.7646_53.8055_161.pdf

#

UTM: 30 U easting 580.32 km northing 5963.10 km
UTM-Grid-width = 20m

18



bradford

11

3

lon -1.77232 lat 53.81175

Map data CCBYSA2 fosc.m.org+osm.org contributors

10

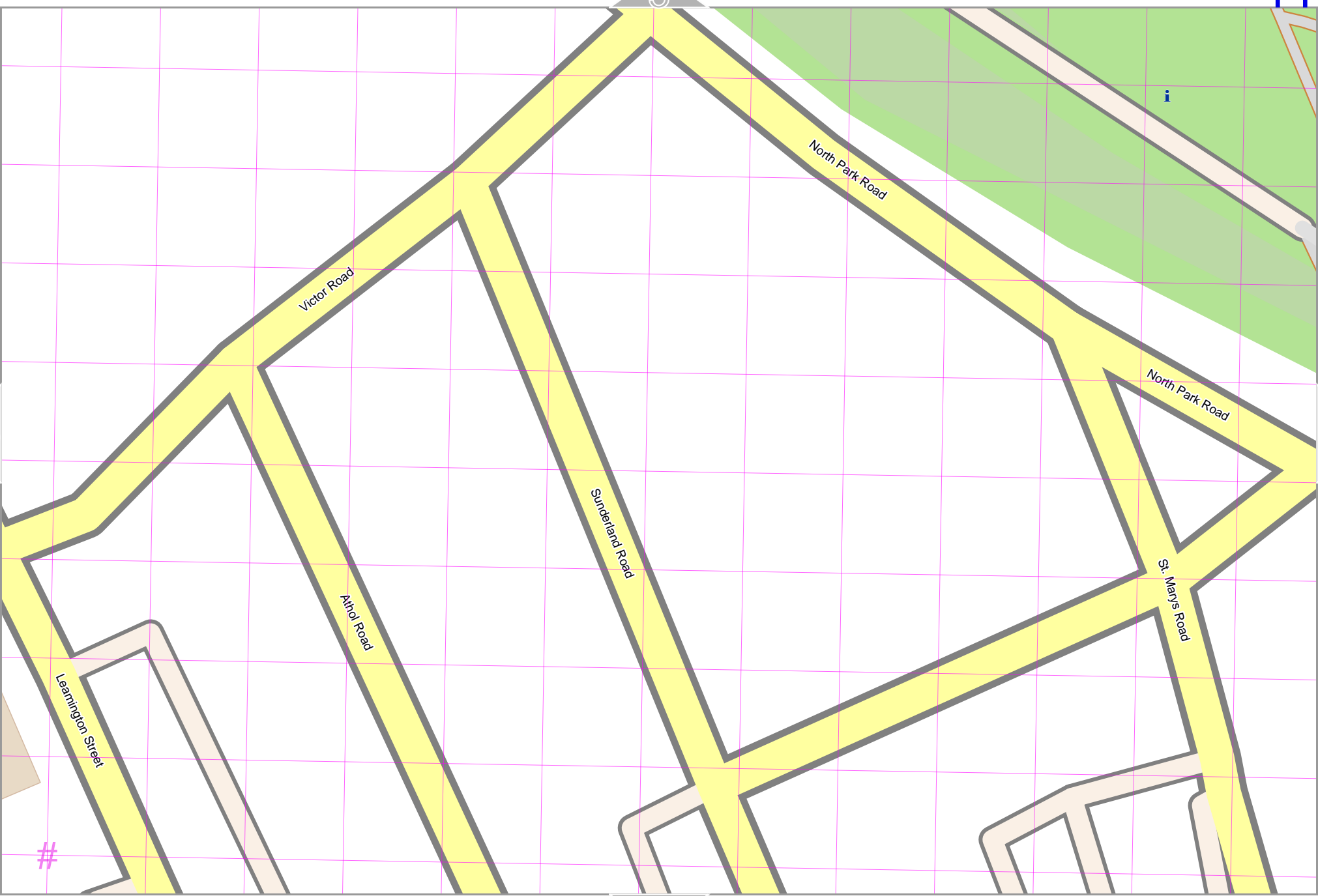
12

lon -1.77638 lat 53.81013 [nom. scale = 1 / 1000]

pdfmap_20240827_124152_bradford_-1.7646_53.8055_161.pdf

UTM: 30 U easting 580.58 km northing 5963.10 km
UTM-Grid-width = 20m

19



bradford

12

top

4

Map data CCBYSA2 fosc.m.org+osm.org contributors

lon -1.76842 lat 53.81175

11

13

lon -1.77247 lat 53.81013 [nom. scale = 1 / 1000]

pdfmap_20240827_124152_bradford_-1.7646_53.8055_161.pdf

North Park Road

#

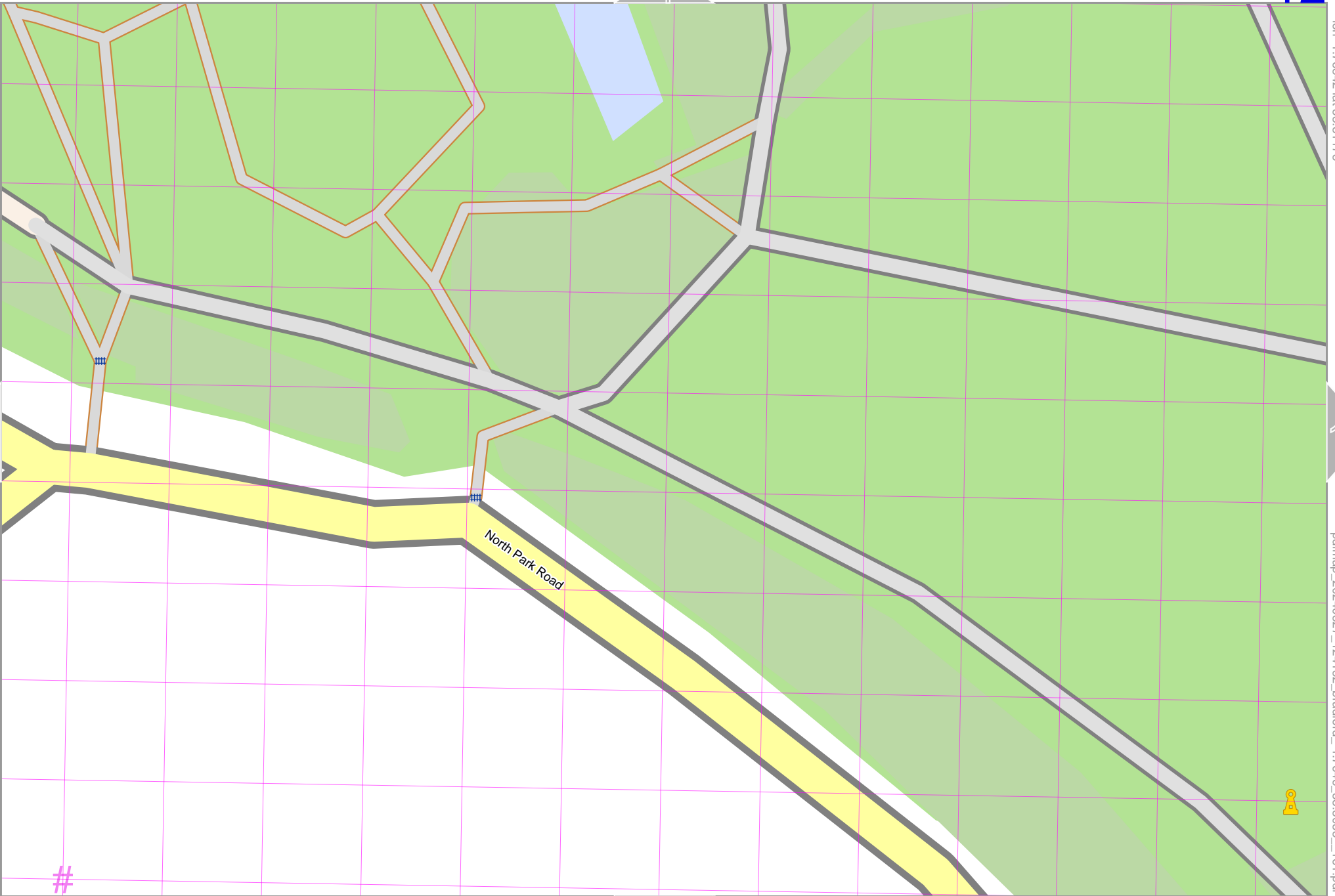
UTM: 30 U easting 580.84 km northing 5963.10 km

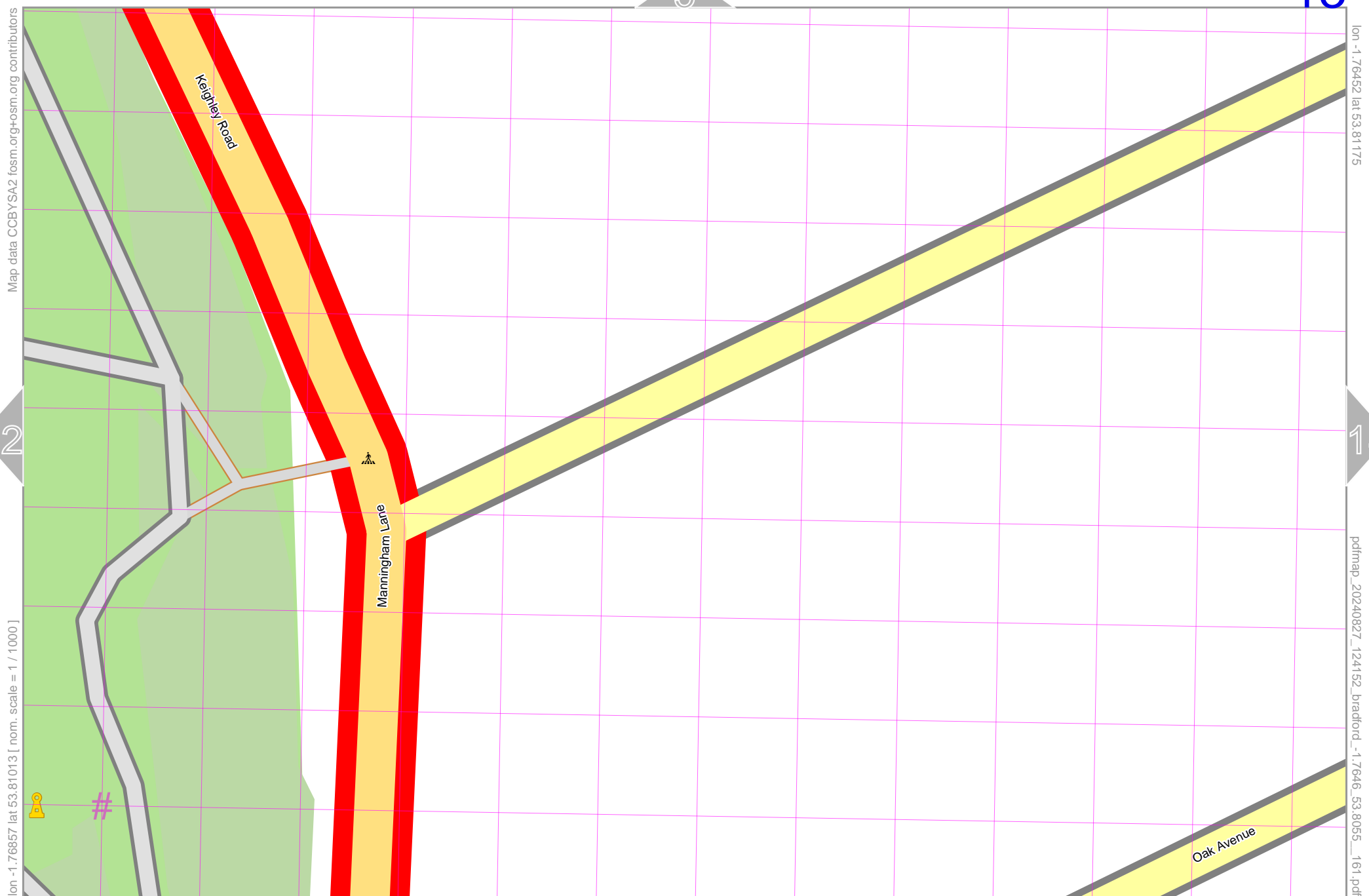
UTM-Grid-width = 20m

20

 www.milvusmap.eu

 creative commons





Map data CCBYSA2 fosc.m.org+osm.org contributors

lon -1.76452 lat 53.81175

12

14

lon -1.768857 lat 53.81013 [nom. scale = 1 / 1000]

pdfmap_20240827_124152_bradford_-1.7646_53.8055_161.pdf



Manningham Lane

Keighley Road

Oak Avenue

UTM: 30 U easting 581.10 km northing 5963.12 km
UTM-Grid-width = 20m

Map data CCBYSA2 foscsm.org+osm.org contributors

lon -1.76062 lat 53.81175

3

15

lon -1.76467 lat 53.81013 [nom. scale = 1 / 1000]

pdfmap_20240827_124152_bradford_-1.7646_53.8055_161.pdf

6

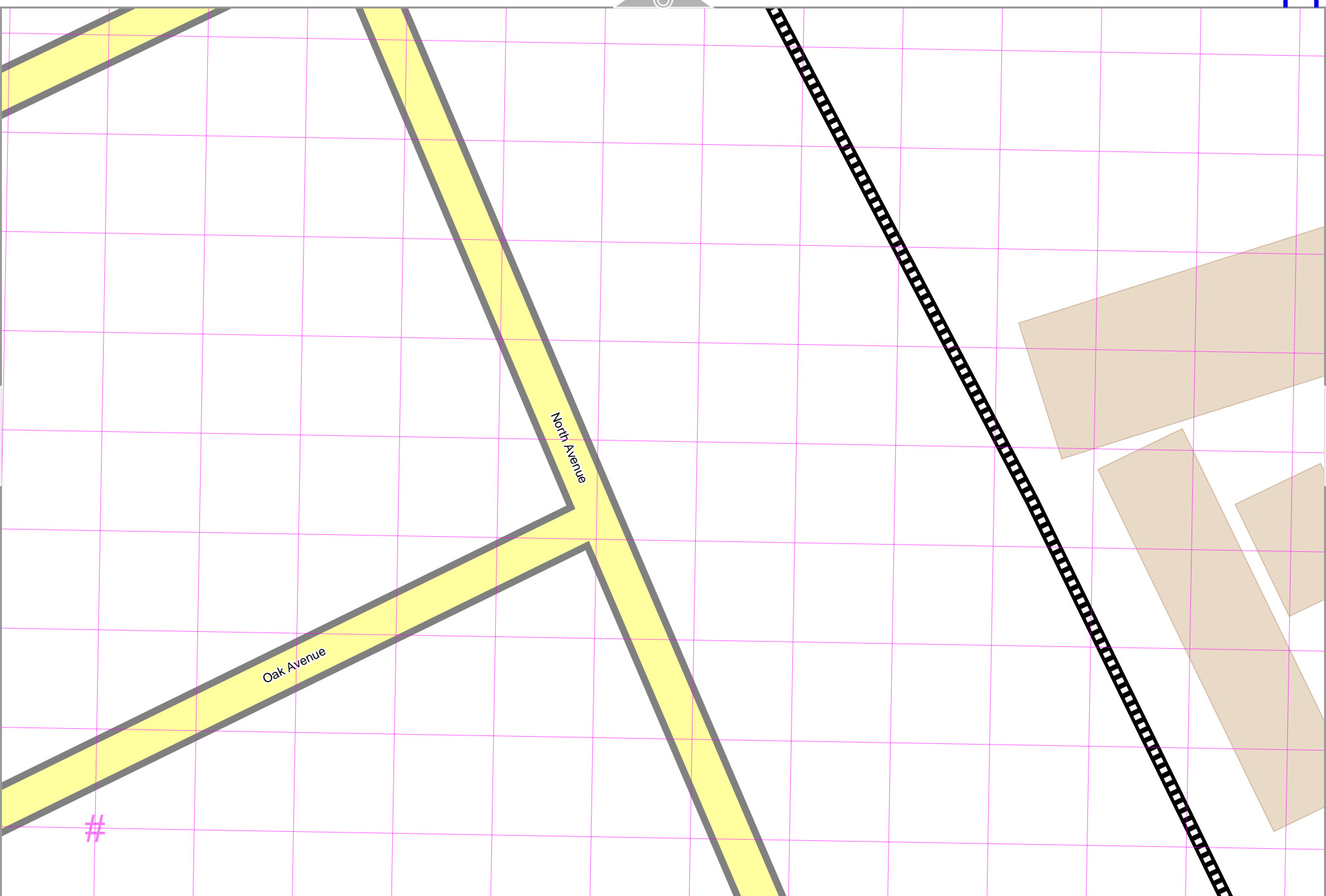
22

North Avenue

Oak Avenue

#

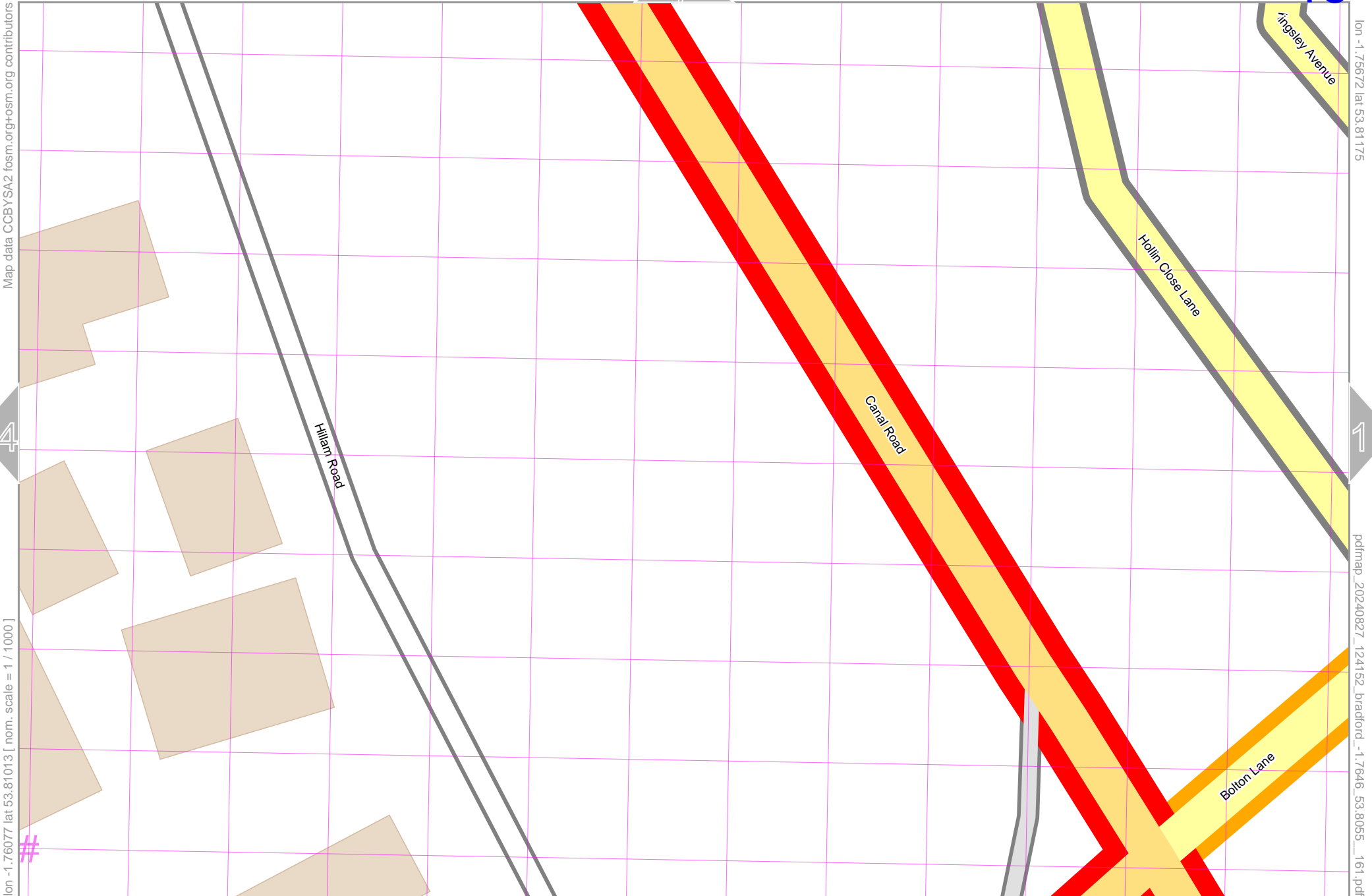
UTM: 30 U easting 581.36 km northing 5963.12 km
UTM-Grid-width = 20m



bradford

15

7



Map data CC BY SA 2 f osm.org + osm.org contributors

lon -1.76672 lat 53.81175

14

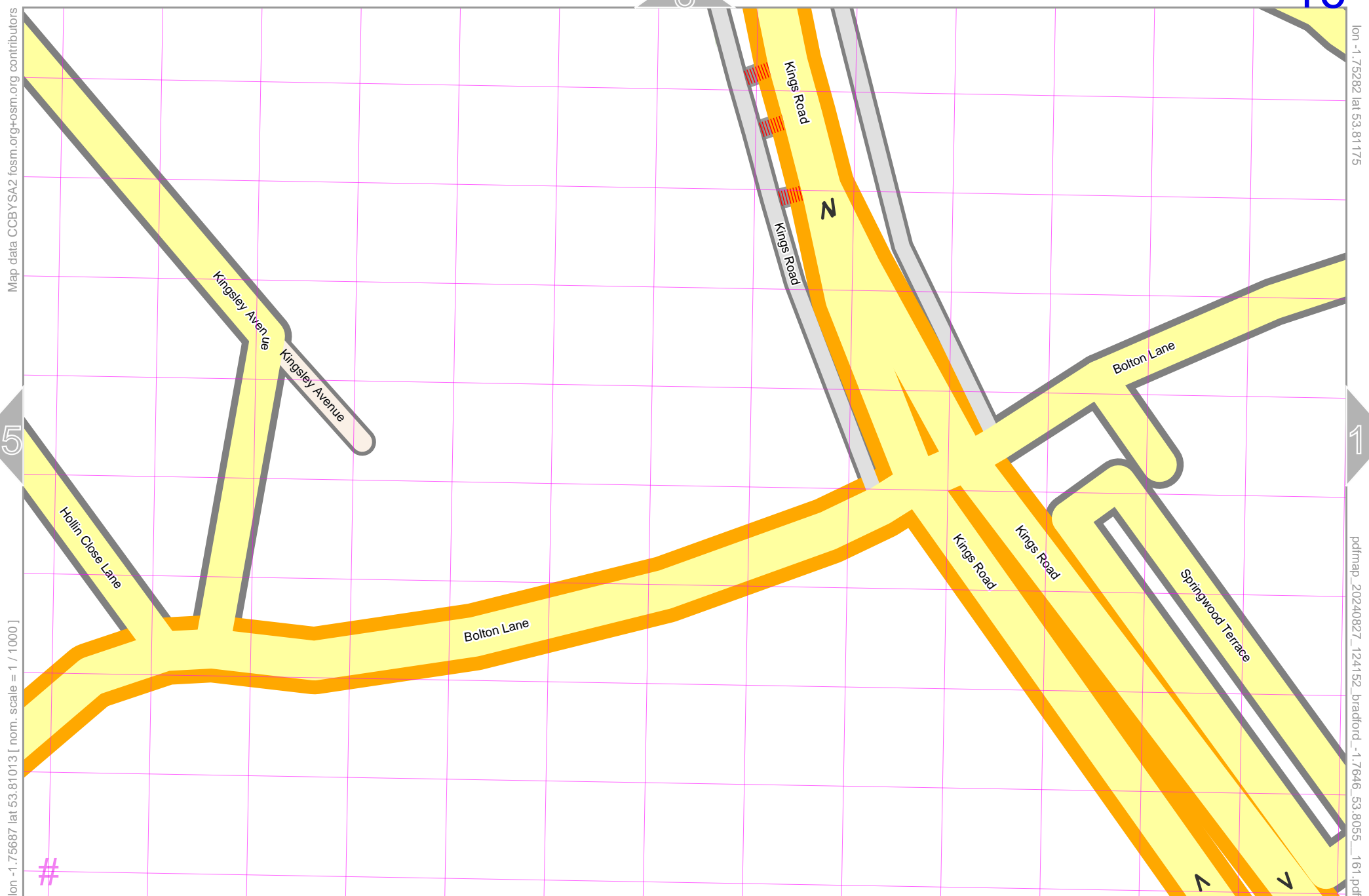
16

lon -1.76077 lat 53.81013 [nom. scale = 1 / 1000]

pdfmap_20240827_124152_bradford_-1.7646_53.8055_161.pdf

UTM: 30 U easting 581.60 km northing 5963.12 km
UTM-Grid-width = 20m

23



Map data CCBYSA2 fosc.m.org+osm.org contributors

lon -1.75282 lat 53.81175

15

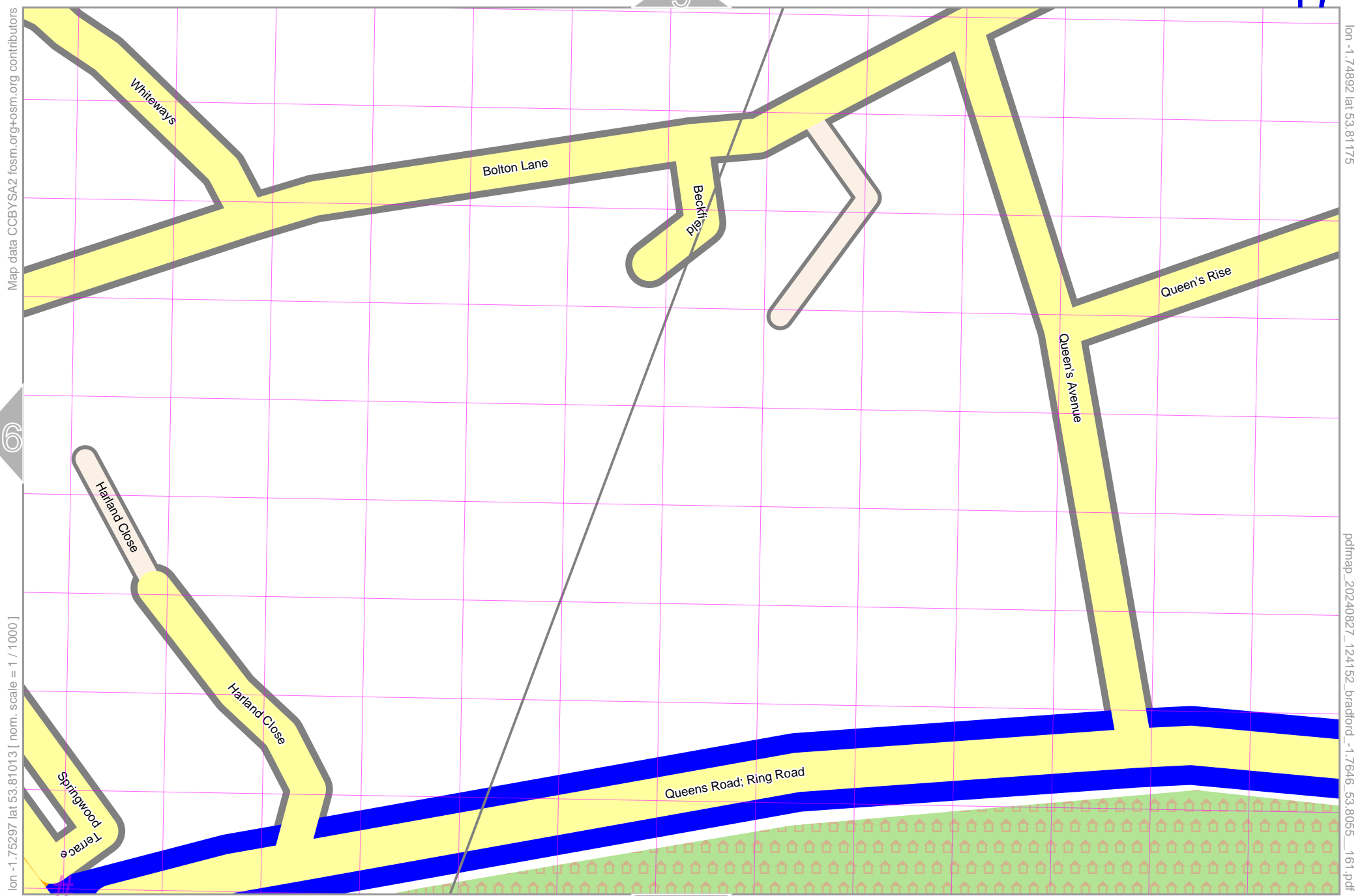
17

lon -1.75687 lat 53.81013 [nom. scale = 1 / 1000]

pdfmap_20240827_124152_bradford_-1.7646_53.8055_161.pdf

UTM: 30 U easting 581.86 km northing 5963.12 km
UTM-Grid-width = 20m

24



Map data CCBYSA2 foscsm.org+osm.org contributors

lon -1.74892 lat 53.81175

16

lon -1.75297 lat 53.81013 [nom. scale = 1 / 1000]

pdfmap_20240827_124152_bradford_-1.7646_53.8055_161.pdf

UTM: 30 U easting 582.12 km northing 5963.12 km
UTM-Grid-width = 20m

bradford

18

top

Map data CCBYSA2 foscsm.org+osm.org contributors

lon -1.77622 lat 53.81022

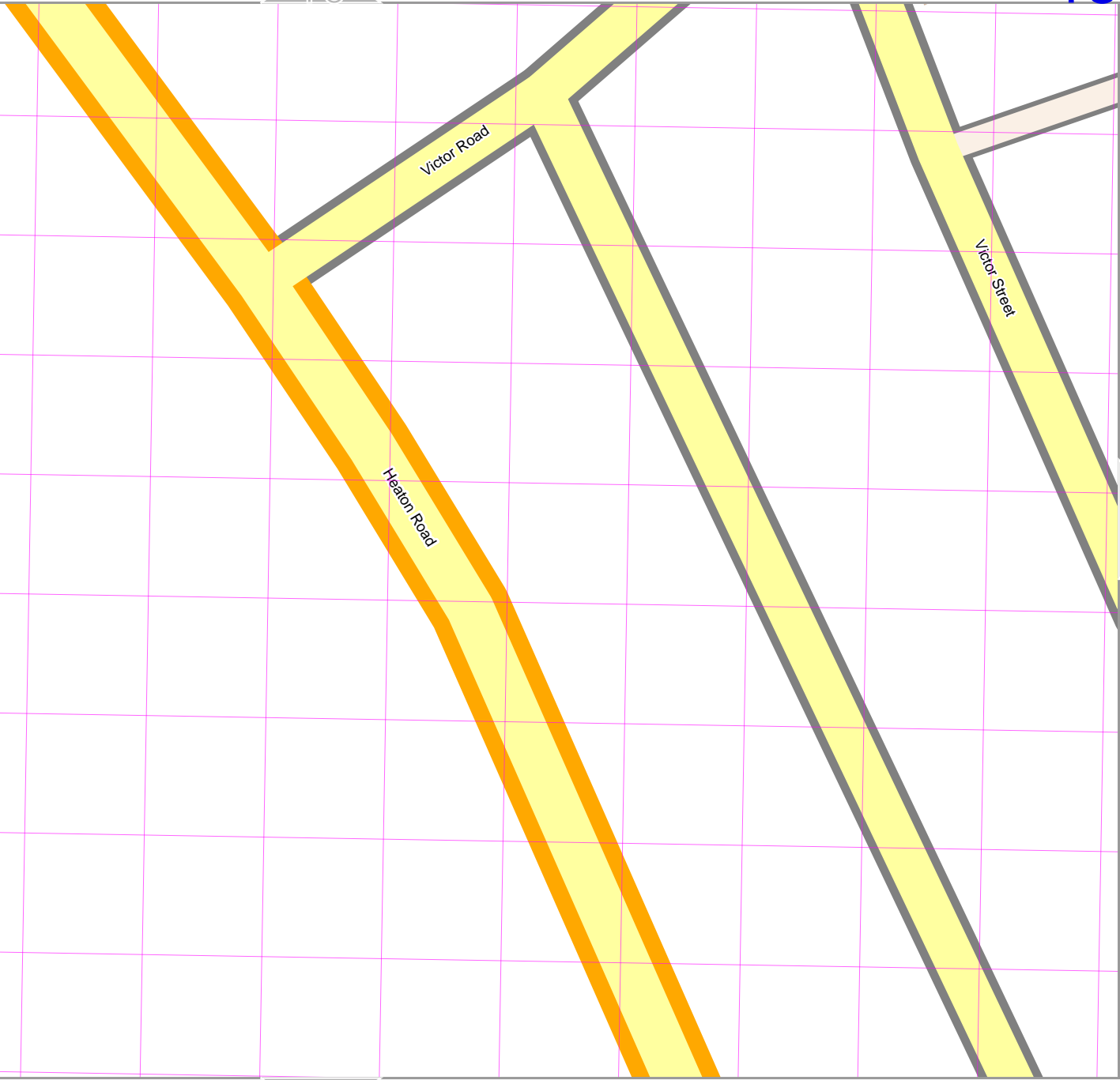
lon -1.78028 lat 53.80861 [nom. scale = 1 / 1000]

pdfmap_20240827_124152_bradford_-1.7646_53.8055_161.pdf

#

UTM: 30 U easting 580.32 km northing 5962.92 km
UTM-Grid-width = 20m

26



Map data CCBYSA2 foscsm.org+osm.org contributors

lon -1.77232 lat 53.81022

pdfmap_20240827_124152_bradford_-1.7646_53.8055_161.pdf

lon -1.77638 lat 53.80861 [nom. scale = 1 / 1000]

UTM: 30 U easting 580.58 km northing 5962.94 km
UTM-Grid-width = 20m



Victor Street

Leavington Street

Alhol Road

Sunderland Road

Oak Lane

St. Marys Road

Rosebery Road

P

bradford

12

20



lon -1.77247 lat 53.80861 [nom. scale = 1 / 1000]

lon -1.76842 lat 53.81022

pdfmap_20240827_124152_bradford_-1.7646_53.8055_161.pdf

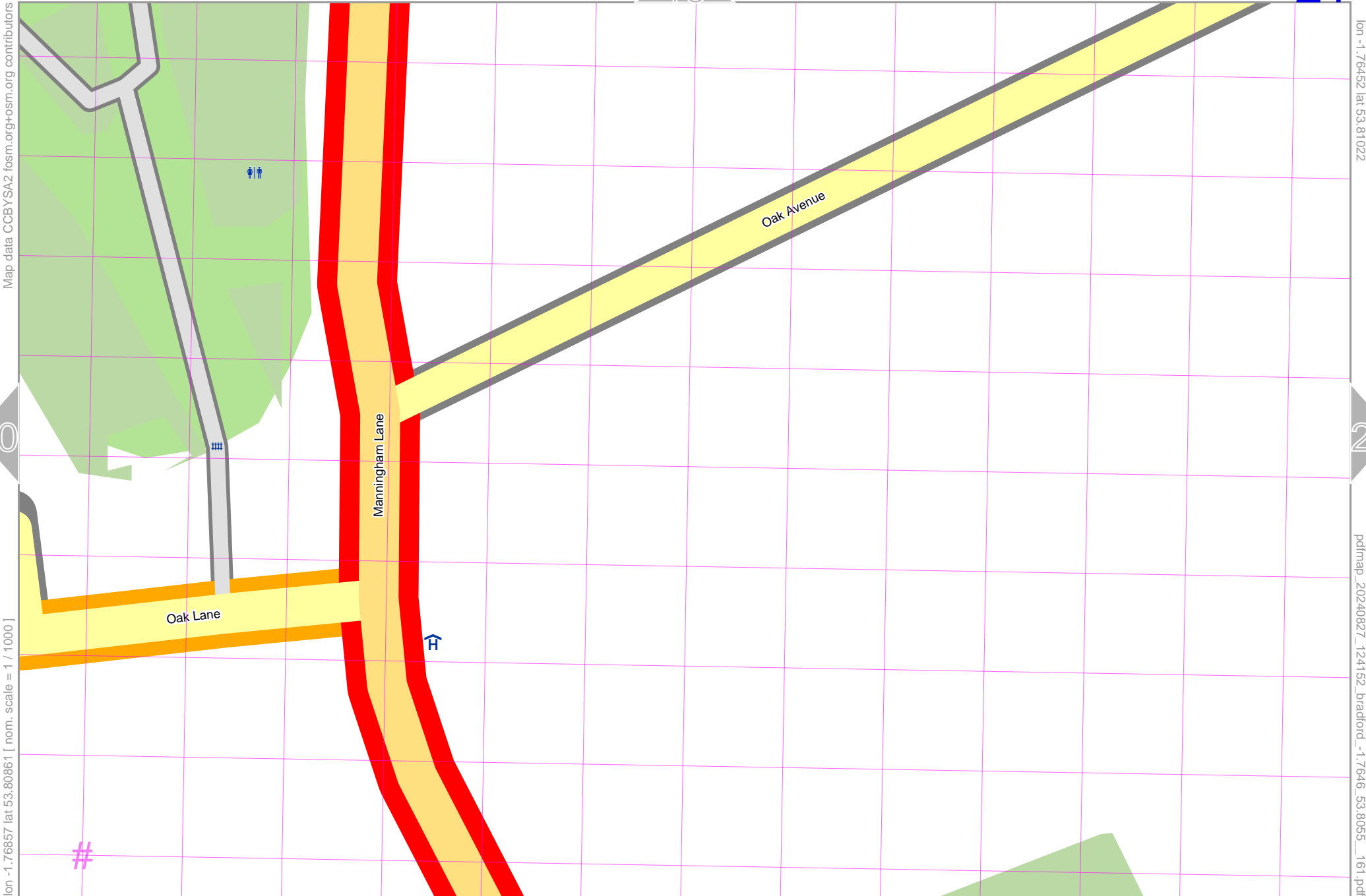
UTM: 30 U easting 580.84 km northing 5962.94 km
UTM-Grid-width = 20m

28

bradford

13

21



lon -1.76857 lat 53.80861 [nom. scale = 1 / 1000]

lon -1.76452 lat 53.81022

pdfmap_20240827_124152_bradford_-1.7646_53.8055_161.pdf

UTM: 30 U easting 581.10 km northing 5962.94 km
UTM-Grid-width = 20m

29

20

22

bradford

22

top

Map data © CCBY-SA2 fism.org+osm.org contributors

lon -1.76062 lat 53.81022

21

23

lon -1.76467 lat 53.80861 [nom. scale = 1 / 1000]

pdfmap_20240827_124152_bradford_-1.7646_53.8055_161.pdf

North Avenue

#

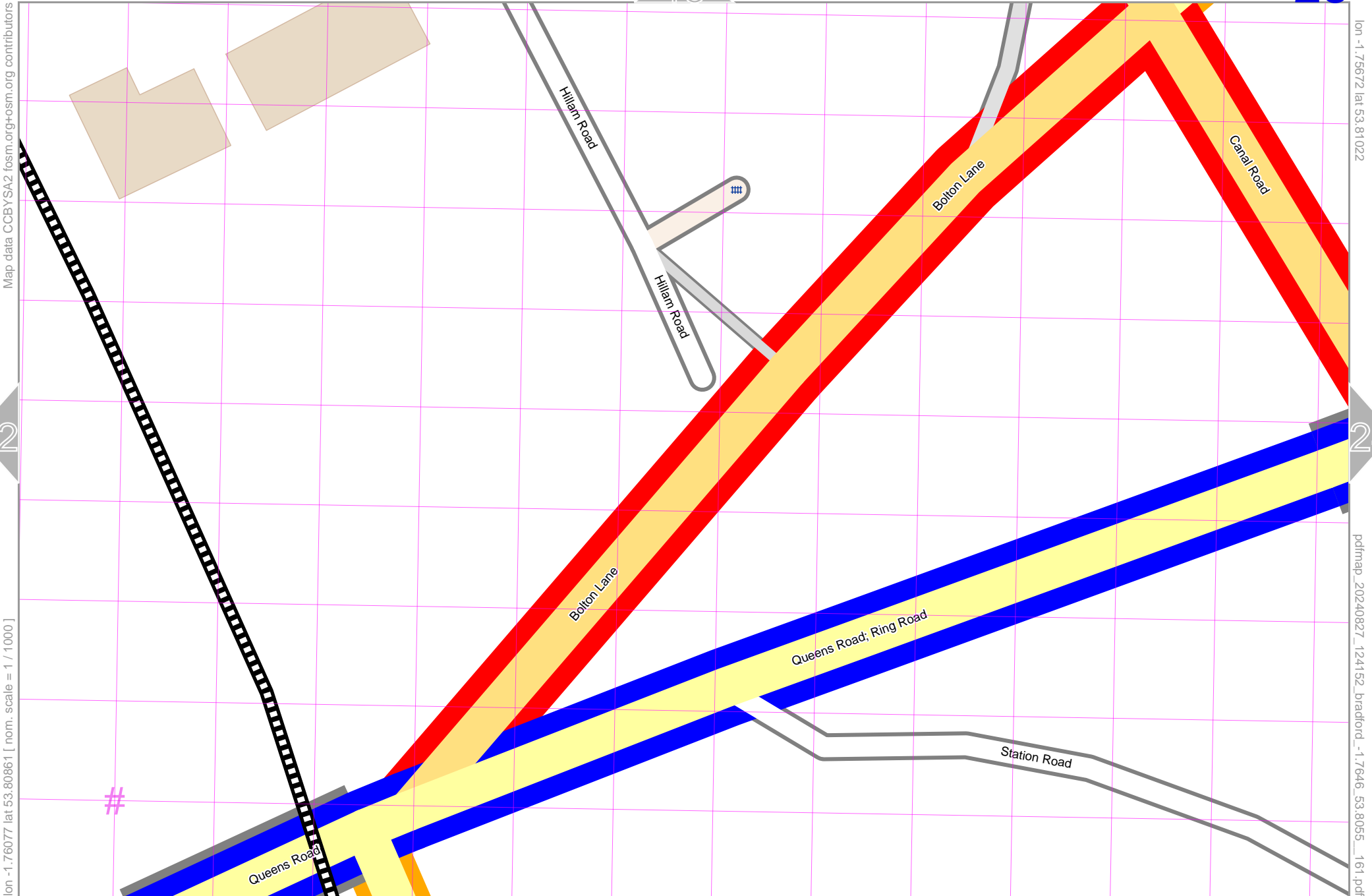
30

UTM: 30 U easting 581.36 km northing 5962.94 km
UTM-Grid-width = 20m

bradford

23

15



Map data CCBYSA2 fcsm.org+osm.org contributors

lon -1.76672 lat 53.81022

22

24

lon -1.76077 lat 53.80861 [nom. scale = 1 / 1000]

pdfmap_20240827_124152_bradford_-1.7646_53.8055_161.pdf

UTM: 30 U easting 581.62 km northing 5962.96 km
UTM-Grid-width = 20m

31

bradford

16

24

Map data CCBYSA2 fcsm.org+osm.org contributors

lon -1.75282 lat 53.81022

23

25

lon -1.75687 lat 53.80861 [nom. scale = 1 / 1000]

pdfmap_20240827_124152_bradford_-1.7646_53.8055_161.pdf

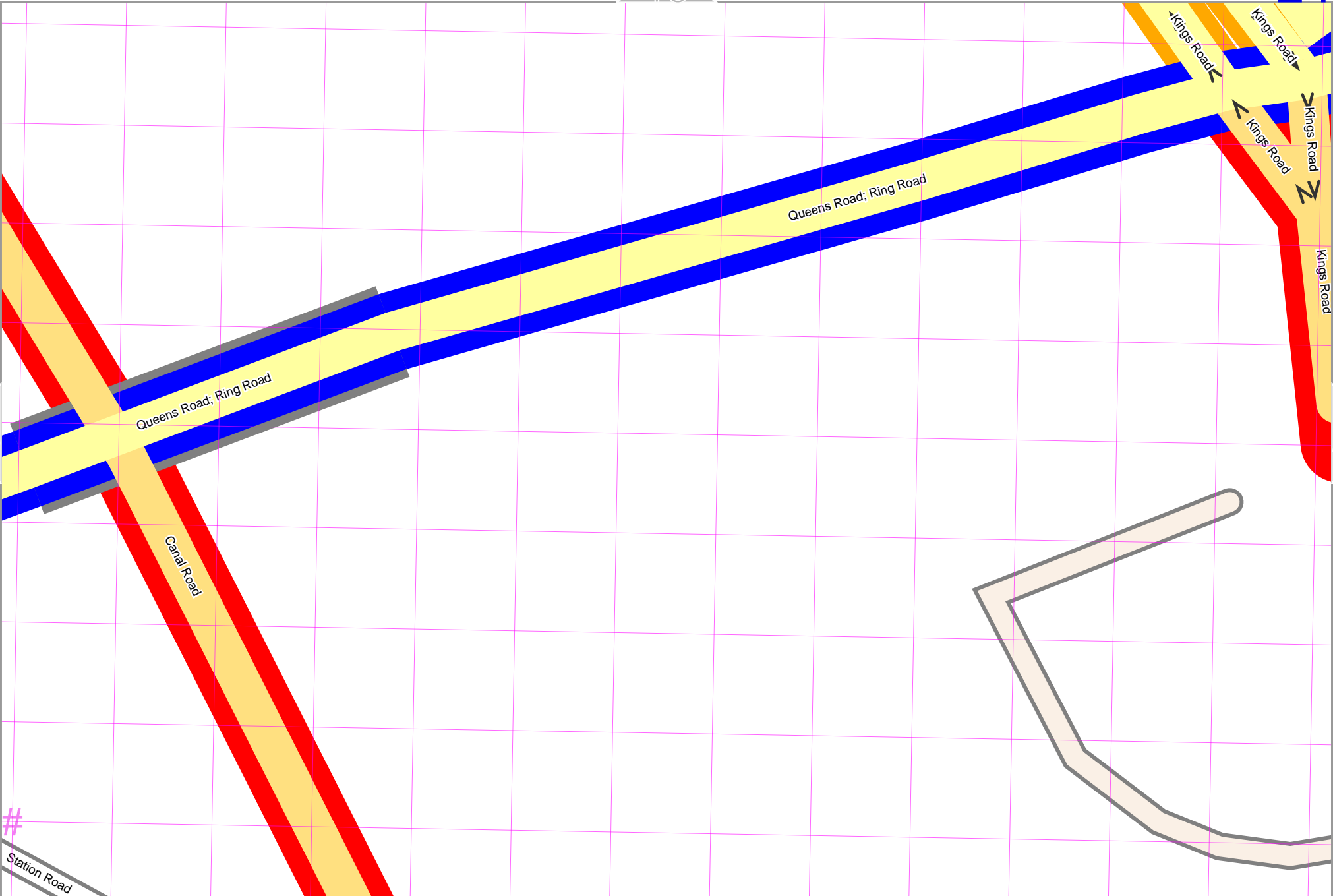
32

#

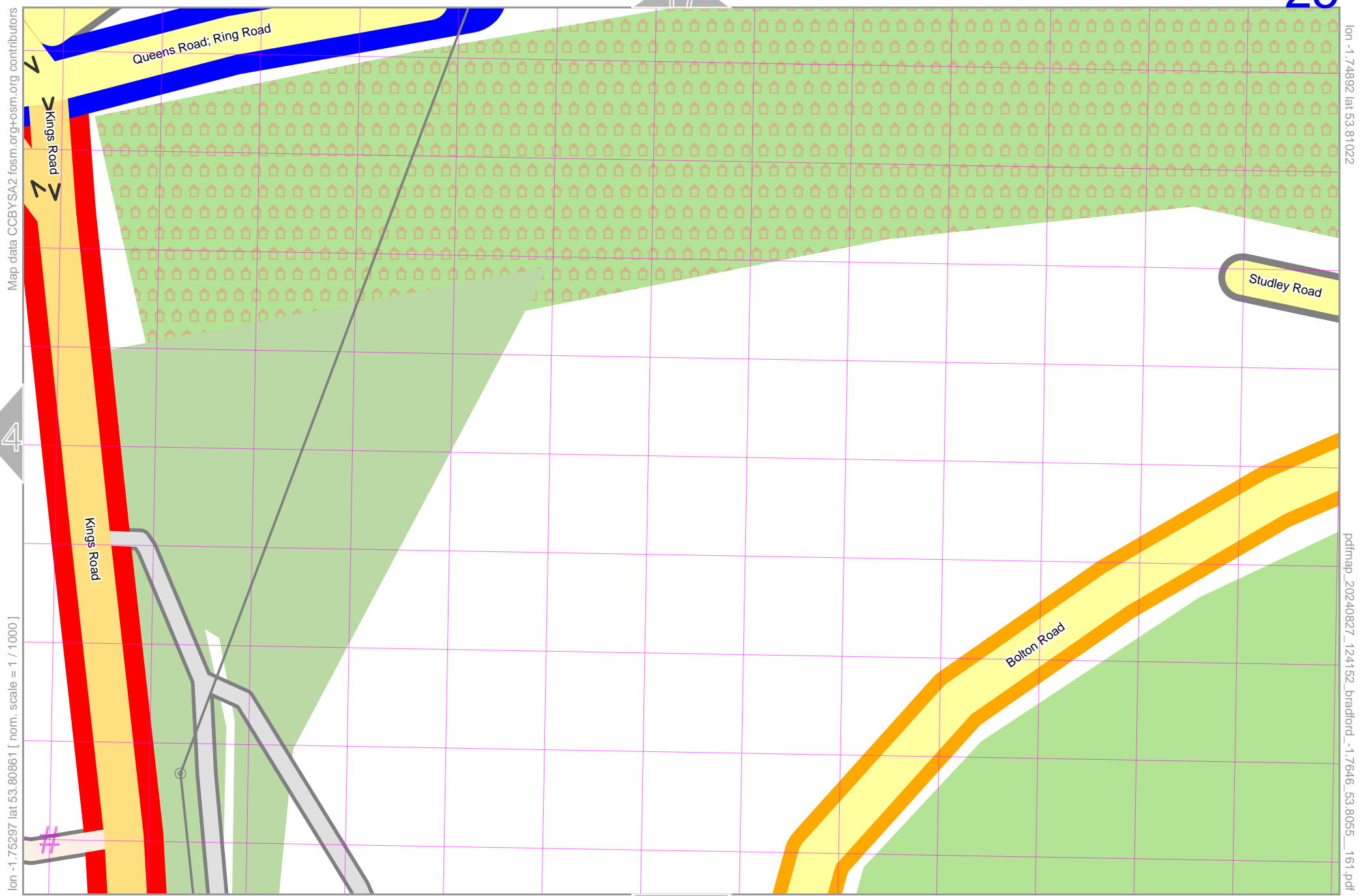
Station Road

UTM: 30 U easting 581.86 km northing 5962.96 km

UTM-Grid-width = 20m



bradford



Map data CCBYSA2 fosc.m.org+osm.org contributors

lon -1.74892 lat 53.81022

24

lon -1.75297 lat 53.80861 [nom. scale = 1 / 1000]

pdfmap_20240827_124152_bradford_-1.7646_53.8055_161.pdf

UTM: 30 U easting 582.12 km northing 5962.96 km
UTM-Grid-width = 20m

bradford

18

26

top

Map data CCBYSA2 foscsm.org+osm.org contributors

lon -1.77622 lat 53.80870

lon -1.78028 lat 53.80708 [nom. scale = 1 / 1000]

pdfmap_20240827_124152_bradford_-1.7646_53.8055_161.pdf

27

#

Lijcroft Road

Heaton Road

Oak Lane

Heaton Road

34

UTM: 30 U easting 580.34 km northing 5962.76 km
UTM-Grid-width = 20m

bradford

Map data CCBYSA2 fcsm.org+osm.org contributors

lon -1.77638 lat 53.80708 [nom. scale = 1 / 1000]

UTM: 30 U easting 580.58 km northing 5962.76 km
UTM-Grid-width = 20m

26

19

27

lon -1.77232 lat 53.80870

28

pdfmap_20240827_124152_bradford_-1.7646_53.8055_161.pdf

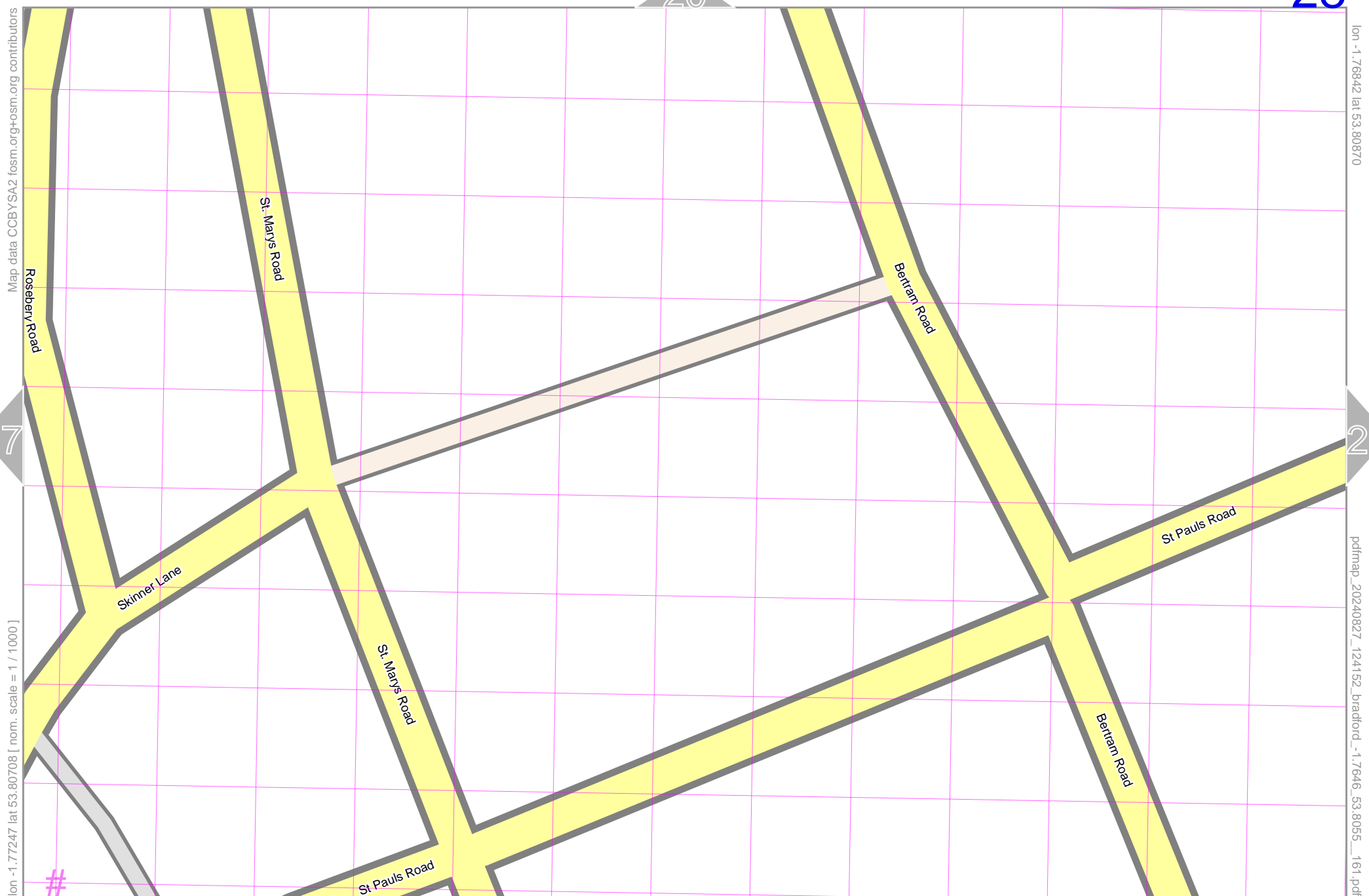
35

Vicior Street

Oak Lane

Rosebery Road

Skinner Lane



Map data CCBYSA2 fosc.m.org+osm.org contributors

lon -1.76842 lat 53.80870

27

29

lon -1.77247 lat 53.80708 [nom. scale = 1 / 1000]

pdfmap_20240827_124152_bradford_-1.7646_53.8055_161.pdf

#

UTM: 30 U easting 580.84 km northing 5962.76 km
UTM-Grid-width = 20m

bradford

21

29

lon -1.76452 lat 53.80870

Map data CCBYSA2 foscsm.org+osm.org contributors

28

30

St Pauls Road

Mannigham Lane

lon -1.768857 lat 53.80708 [nom. scale = 1 / 1000]

pdfmap_20240827_124152_bradford_-1.7646_53.8055_161.pdf

#

37

UTM: 30 U easting 581.10 km northing 5962.78 km
UTM-Grid-width = 20m

bradford

22

30

top

Map data © OpenStreetMap contributors

lon -1.76062 lat 53.80870

29

31

lon -1.76467 lat 53.80708 [nom. scale = 1 / 1000]

pdfmap_20240827_124152_bradford_-1.7646_53.8055_161.pdf

Queens Road

North Avenue

Midland Road

Twickenham Court

Penoult Gardens

#

38

UTM: 30 U easting 581.36 km northing 5962.78 km
UTM-Grid-width = 20m

bradford

23

31

Map data CCBYSA2 fosc.m.org+osm.org contributors

lon -1.75672 lat 53.80870

30

32

lon -1.76077 lat 53.80708 [nom. scale = 1 / 1000]

pdfmap_20240827_124152_bradford_-1.7646_53.8055_161.pdf

Queens Road

Valley Road

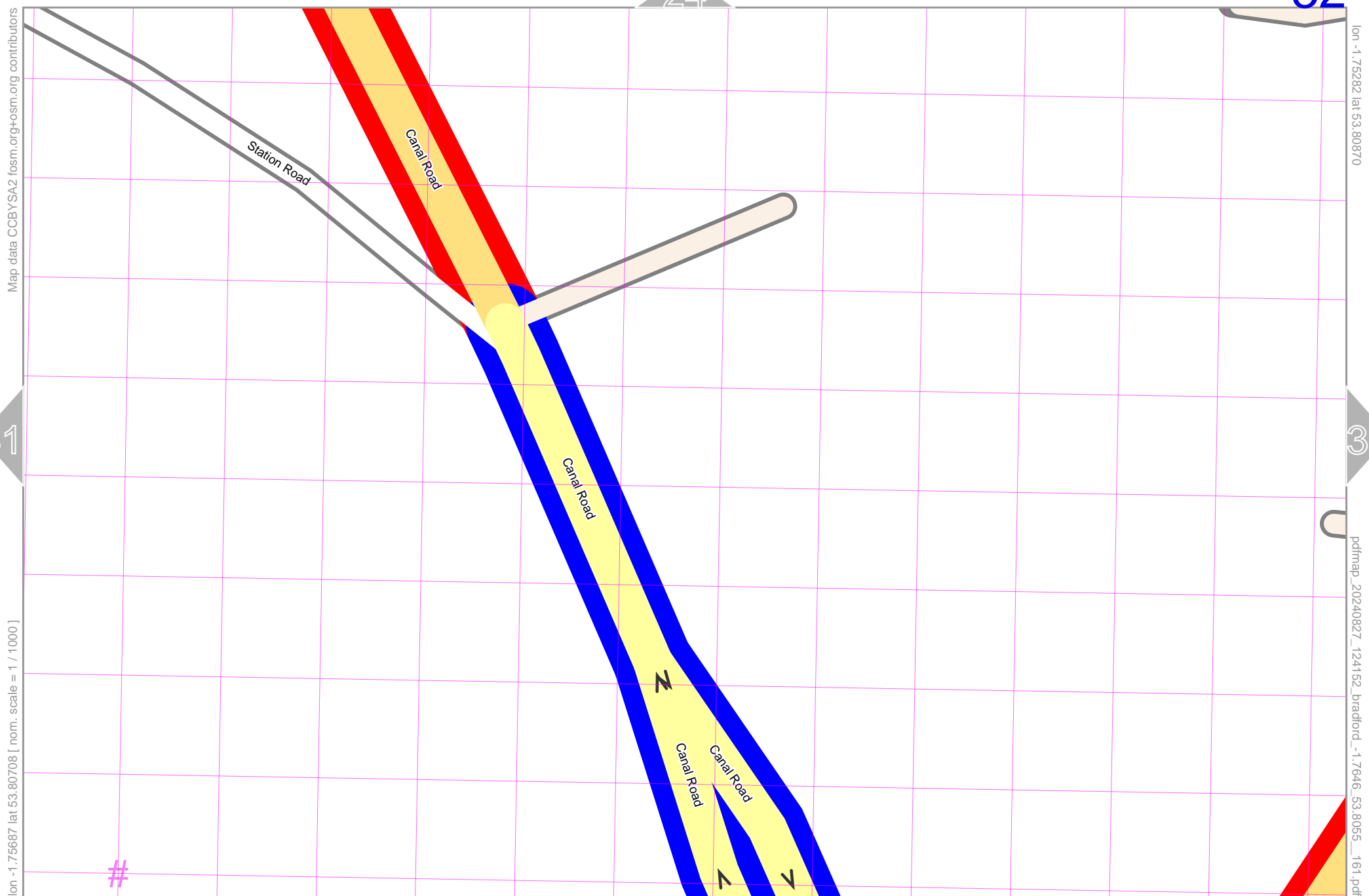
Midland Road

Posemoninf Gardens



39

UTM: 30 U easting 581.62 km northing 5962.78 km
UTM-Grid-width = 20m



Map data CCBYSA2 fosc.m.org+osm.org contributors

lon -1.75282 lat 53.80870

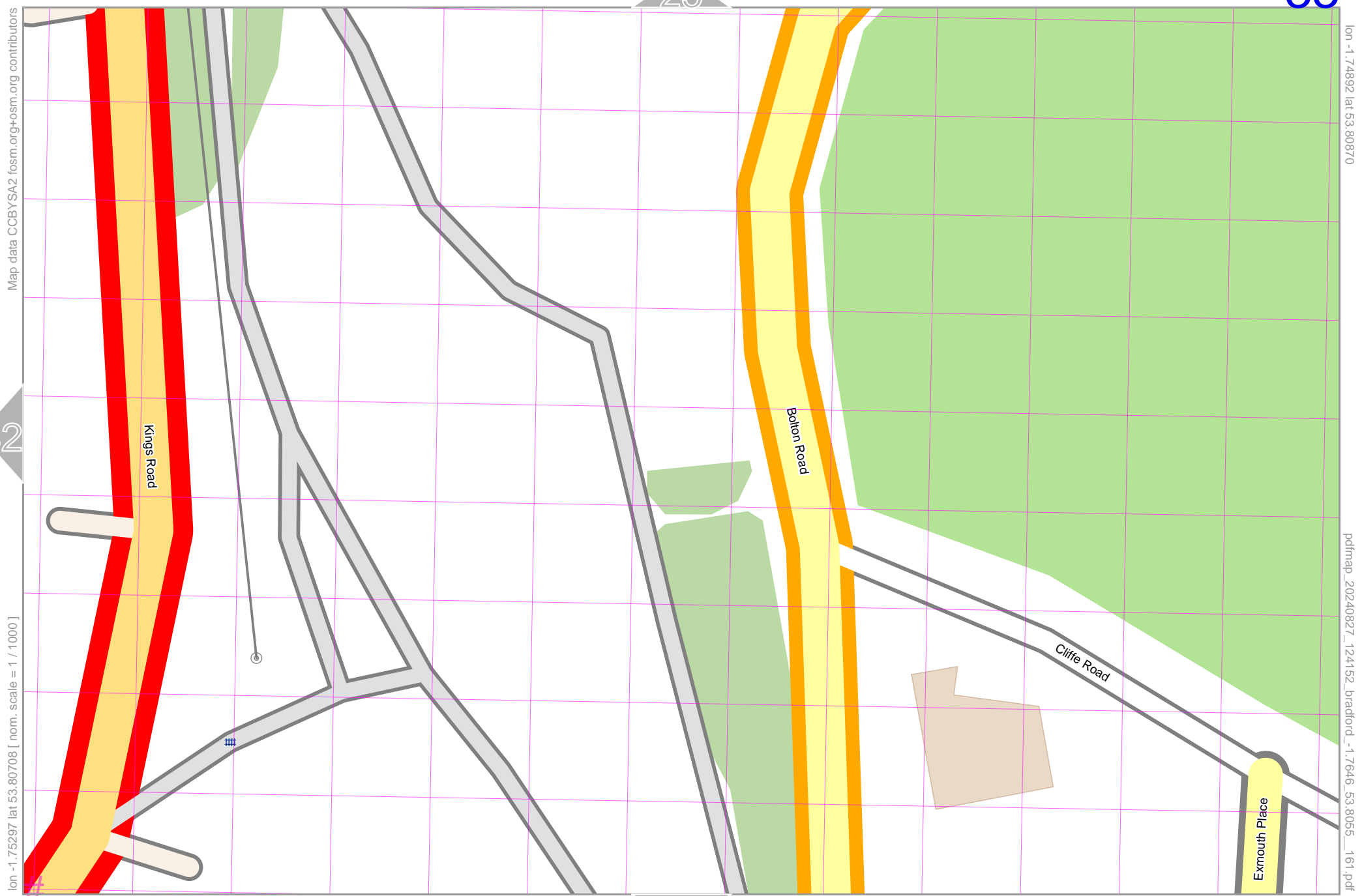
31

33

lon -1.75687 lat 53.80708 [nom. scale = 1 / 1000]

pdfmap_20240827_124152_bradford_-1.7646_53.8055_161.pdf

bradford



Map data CCBYSA2 foscsm.org+osm.org contributors

lon -1.75297 lat 53.80708 [nom. scale = 1 / 1000]

UTM: 30 U easting 582.12 km northing 5962.78 km
UTM-Grid-width = 20m

lon -1.74892 lat 53.80870

pdfmap_20240827_124152_bradford_-1.7646_53.8055_161.pdf

32

Kings Road

Bolton Road

Cliffe Road

Exmouth Place

bradford

26

34

top

Map data CCBYSA2 foscsm.org+osm.org contributors

lon -1.77622 lat 53.80717

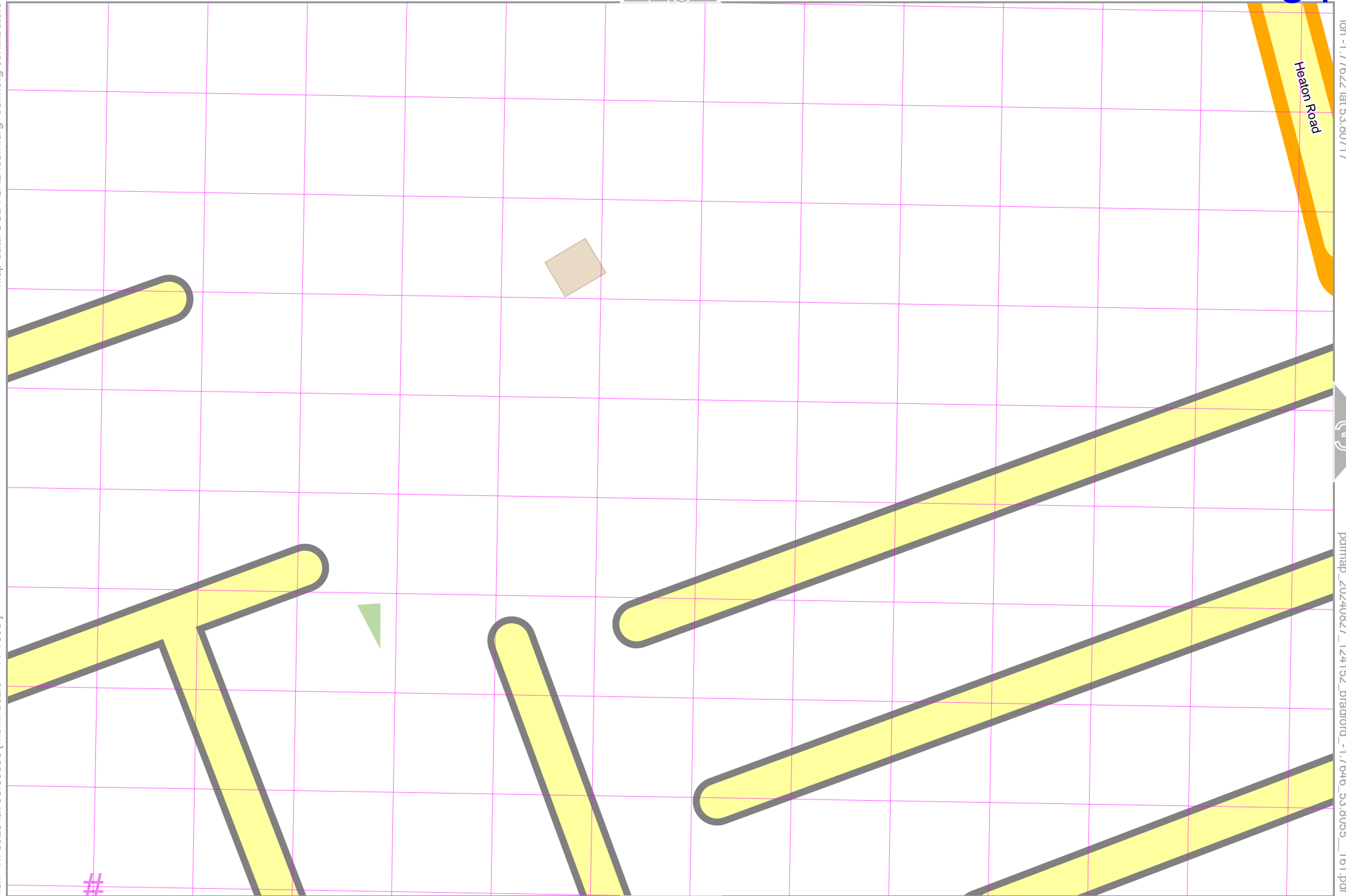
35

pdfmap_20240827_124152_bradford_-1.7646_53.8055_161.pdf

lon -1.78028 lat 53.80555 [nom. scale = 1 / 1000]

42

UTM: 30 U easting 580.34 km northing 5962.58 km
UTM-Grid-width = 20m



bradford

35

27

Map data CCBYSA2 fcsm.org+osm.org contributors

lon -1.77232 lat 53.80717



34

36

Heaton Road

Skinner Lane

Church Street

Church Green

Church Street

Cowgill Street

lon -1.77638 lat 53.80555 [nom. scale = 1 / 1000]

pdfmap_20240827_124152_bradford_-1.7646_53.8055_161.pdf

#

43

UTM: 30 U easting 580.60 km northing 5962.60 km
UTM-Grid-width = 20m

bradford

28

36

Map data © CCBYSA2 fcsm.org+osm.org contributors

lon -1.76842 lat 53.80717

35

37

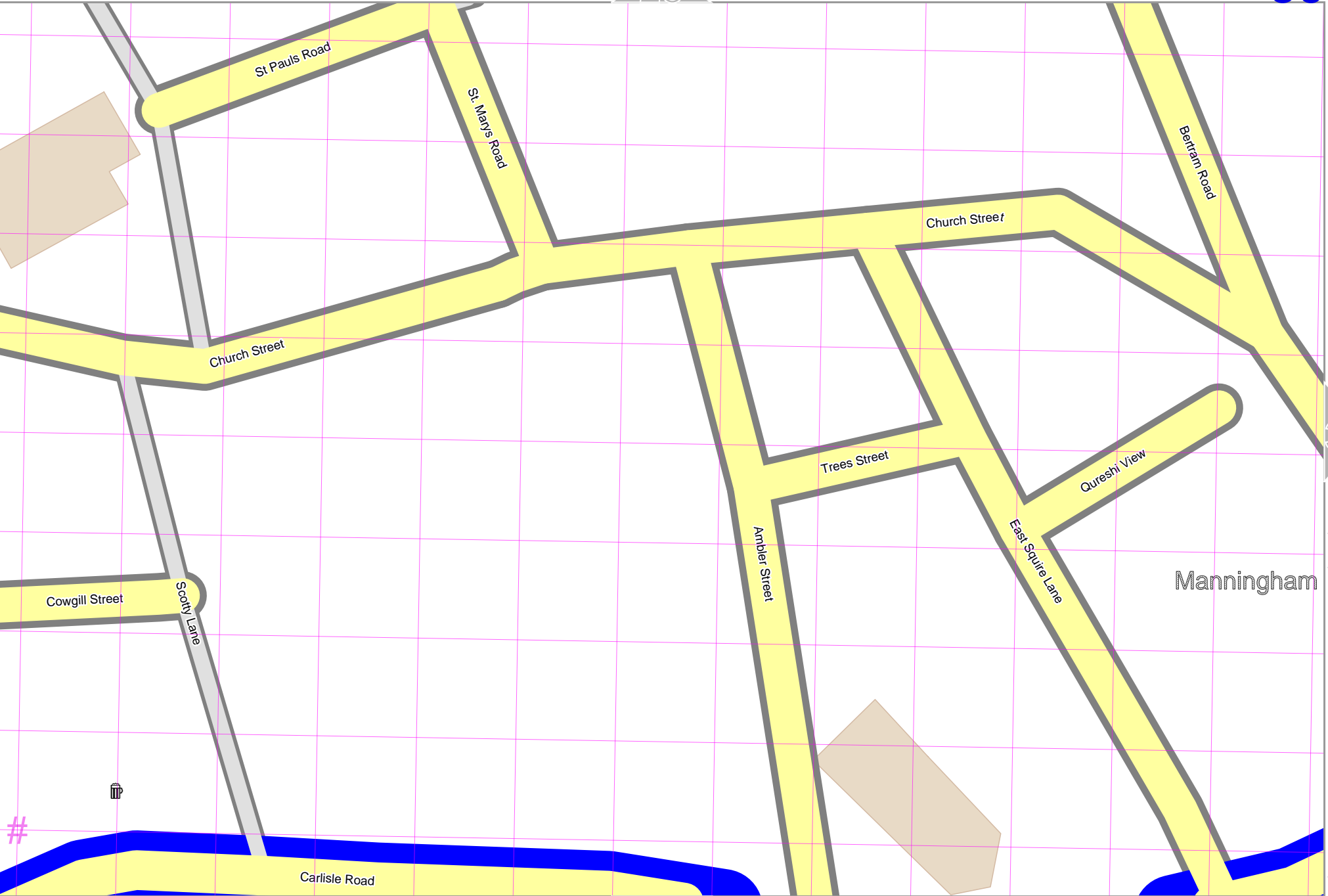
lon -1.77247 lat 53.80555 [nom. scale = 1 / 1000]

pdfmap_20240827_124152_bradford_-1.7646_53.8055_161.pdf

#

UTM: 30 U easting 580.84 km northing 5962.60 km
UTM-Grid-width = 20m

44



bradford

29

37

Map data © CCBY-SA2 fosc.m.org+osm.org contributors

lon -1.76452 lat 53.80717

Blenheim Road

Queens Road

Manningham Lane

Spring Bank Place

Church Street

Carlisle Road

Lumb Lane

psley Crescent

Walmer Villas

pdfmap_20240827_124152_bradford_-1.7646_53.8055_161.pdf

lon -1.76857 lat 53.80555 [nom. scale = 1 / 1000]

UTM: 30 U easting 581.10 km northing 5962.60 km
UTM-Grid-width = 20m

45

bradford

30

38

Map data CCBYSA2 fosc.m.org+osm.org contributors

lon -1.76062 lat 53.80717

Queens Road

Spring Bank Place

Clifton Villas

Clifton Villas

37

39

Clifton Villas

Manningham Lane

Clifton Street

lon -1.76467 lat 53.80555 [nom. scale = 1 / 1000]

pdfmap_20240827_124152_bradford_-1.7646_53.8055_161.pdf

#

UTM: 30 U easting 581.36 km northing 5962.60 km
UTM-Grid-width = 20m

46

bradford

39

31

Map data CCBYSA2 foscsm.org+osm.org contributors

lon -1.75672 lat 53.80717

38

40

lon -1.76077 lat 53.80555 [nom. scale = 1 / 1000]

pdfmap_20240827_124152_bradford_-1.7646_53.8055_161.pdf

#

Barmer Street

Thorncliffe Road

Midland Road

Valley Road

47

UTM: 30 U easting 581.62 km northing 5962.62 km
UTM-Grid-width = 20m

bradford

32

40

Map data CCBYSA2 foscsm.org+osm.org contributors

lon -1.75282 lat 53.80717

39

41

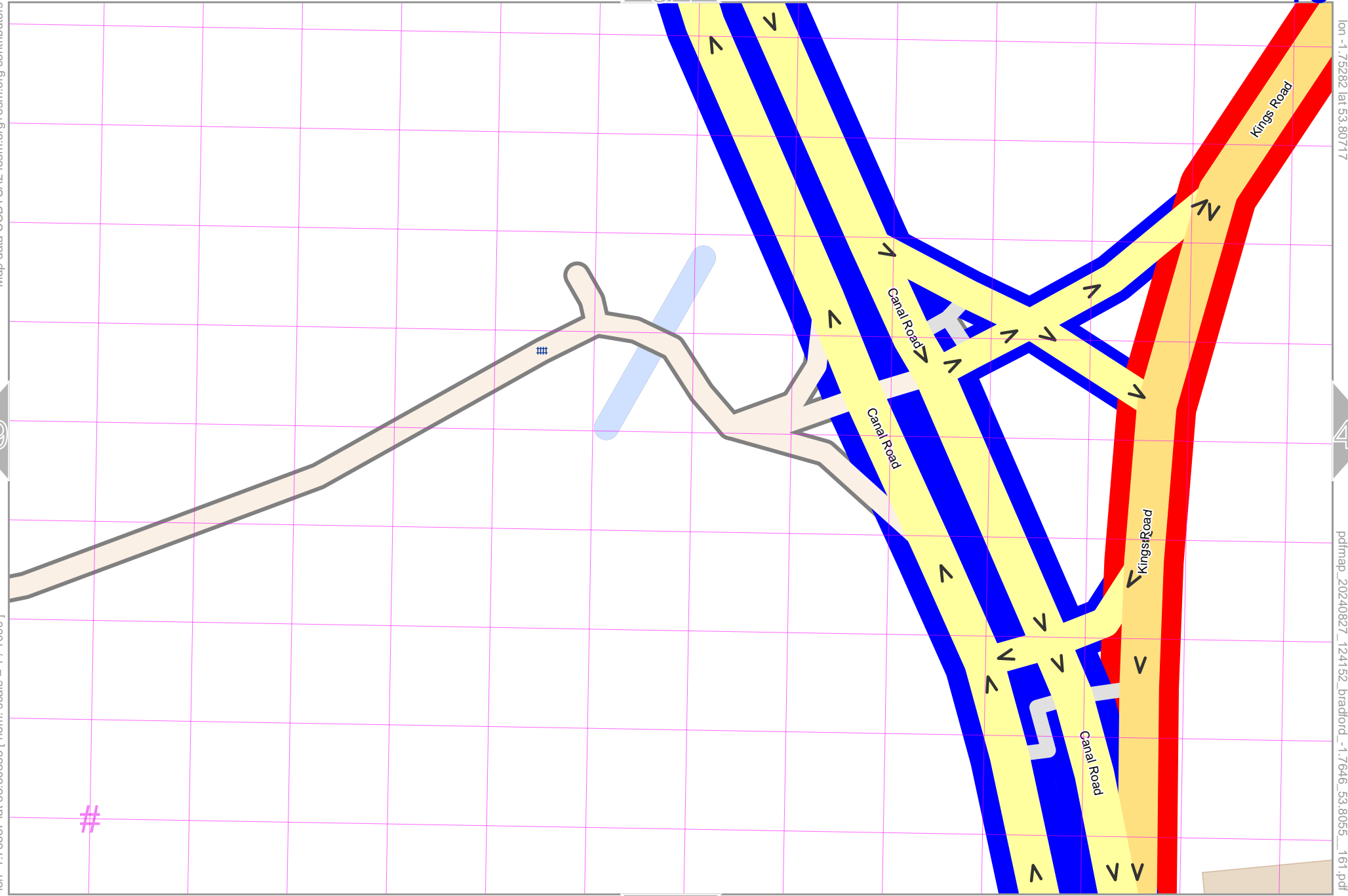
lon -1.75687 lat 53.80555 [nom. scale = 1 / 1000]

pdfmap_20240827_124152_bradford_-1.7646_53.8055_161.pdf

#

48

UTM: 30 U easting 581.88 km northing 5962.62 km
UTM-Grid-width = 20m

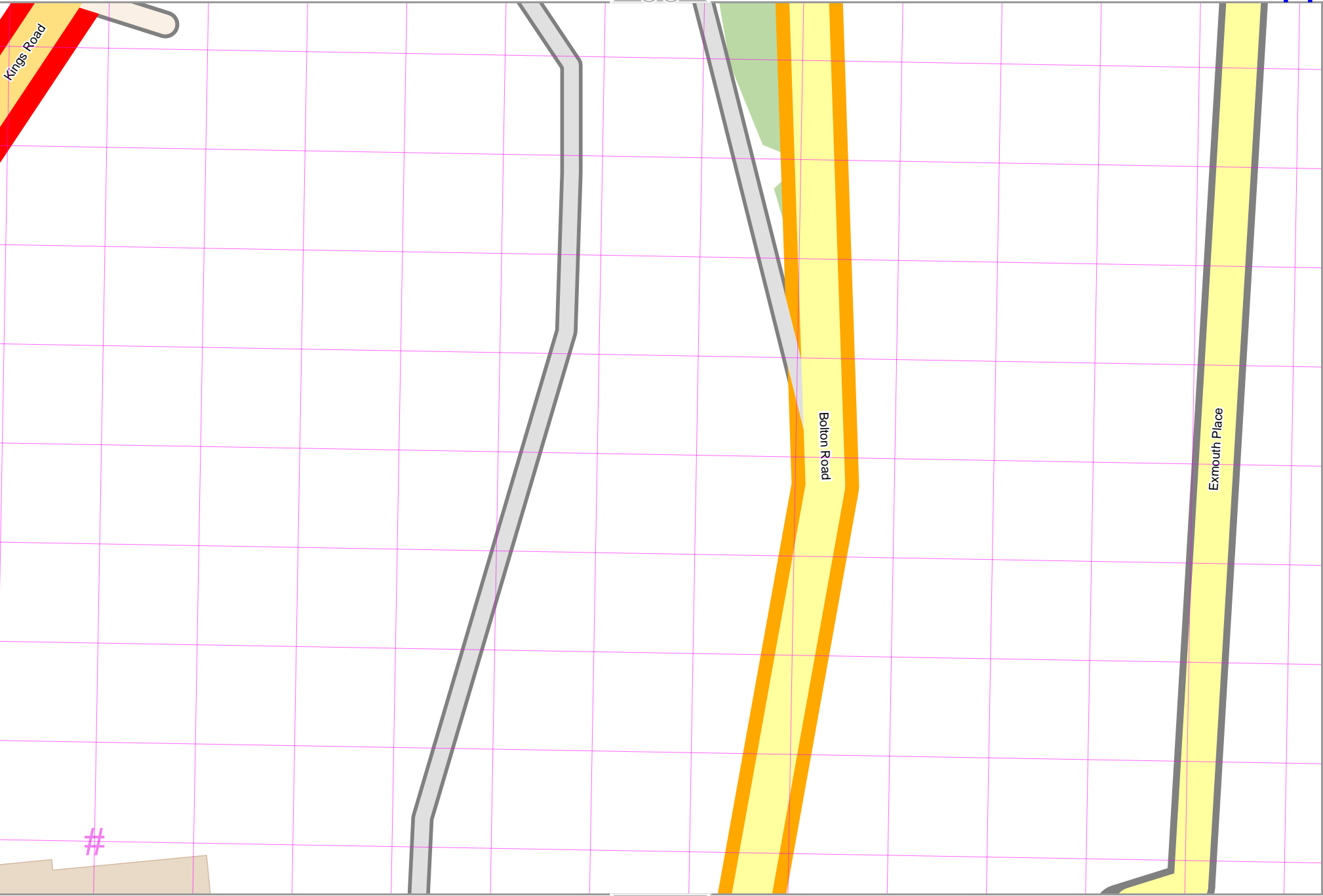


bradford

41

33

Map data CCBYSA2 fosc.m.org+osm.org contributors



lon -1.74892 lat 53.80717

pdfmap_20240827_124152_bradford_-1.7646_53.8055_161.pdf

40

lon -1.75297 lat 53.80555 [nom. scale = 1 / 1000]

#

49

UTM: 30 U easting 582.14 km northing 5962.62 km
UTM-Grid-width = 20m

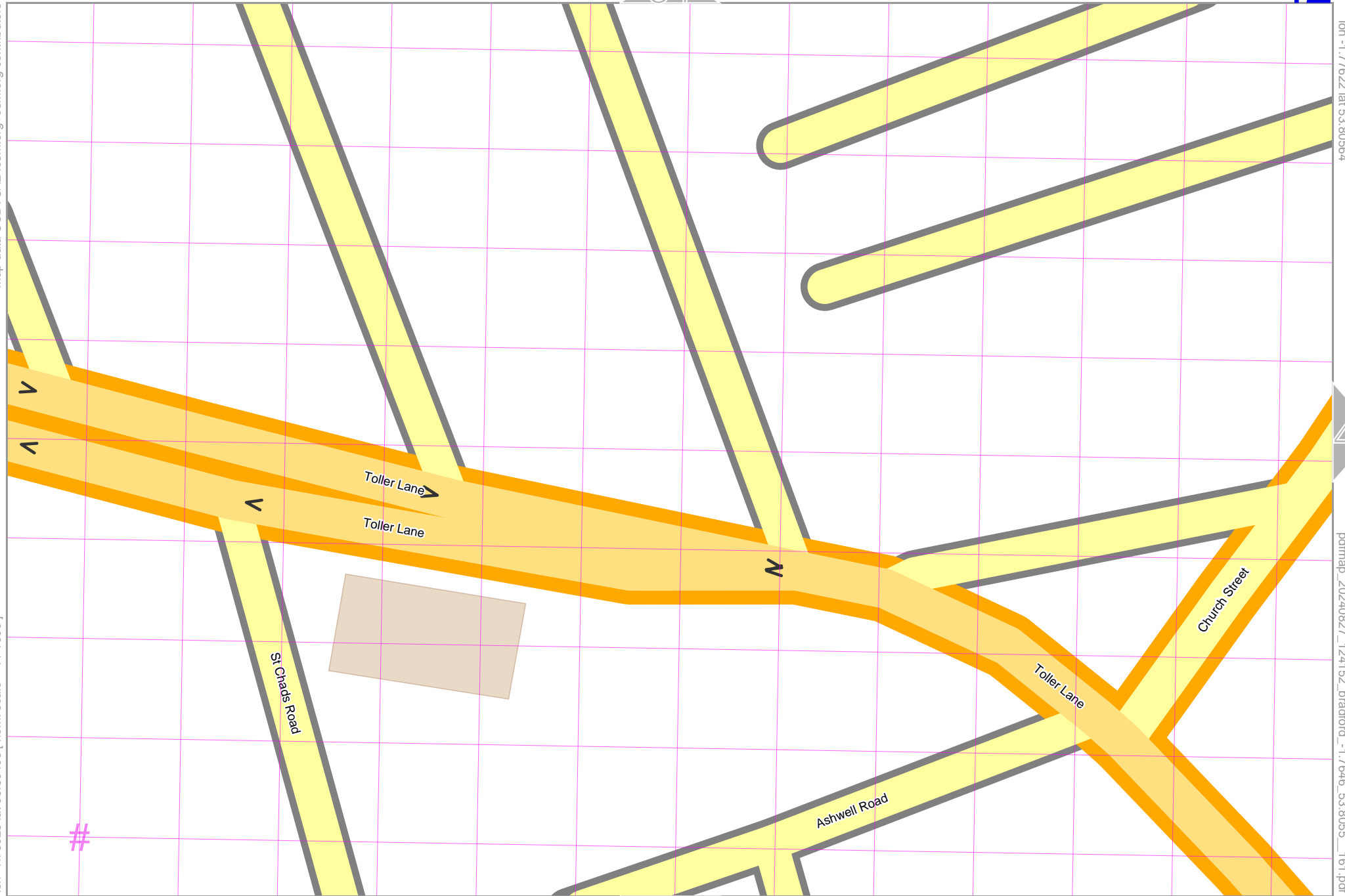
Map data CCBYSA2 foscsm.org+osm.org contributors

lon -1.77622 lat 53.80564

lon -1.78028 lat 53.80403 [nom. scale = 1 / 1000]

pdfmap_20240827_124152_bradford_-1.7646_53.8055_161.pdf

UTM: 30 U easting 580.34 km northing 5962.42 km
UTM-Grid-width = 20m



34

43

50

bradford

43

35

Map data CCBYSA2 fosc.m.org+osm.org contributors

lon -1.77232 lat 53.80564

Church Street

Carlisle Road

Bavaria Road

Carlisle Road

Drummond Road

P

42

44

lon -1.77638 lat 53.80403 [nom. scale = 1 / 1000]

pdfmap_20240827_124152_bradford_-1.7646_53.8055_161.pdf

#

51

UTM: 30 U easting 580.60 km northing 5962.42 km
UTM-Grid-width = 20m

bradford

36

44

Map data CCBYSA2 foscsm.org+osm.org contributors

lon -1.76842 lat 53.80564

Priestman Close

Carlisle Road

Northfield Place

Back Northfield Place

Libby Street

Carlisle Place

Carlisle Terrace

Lister View

43

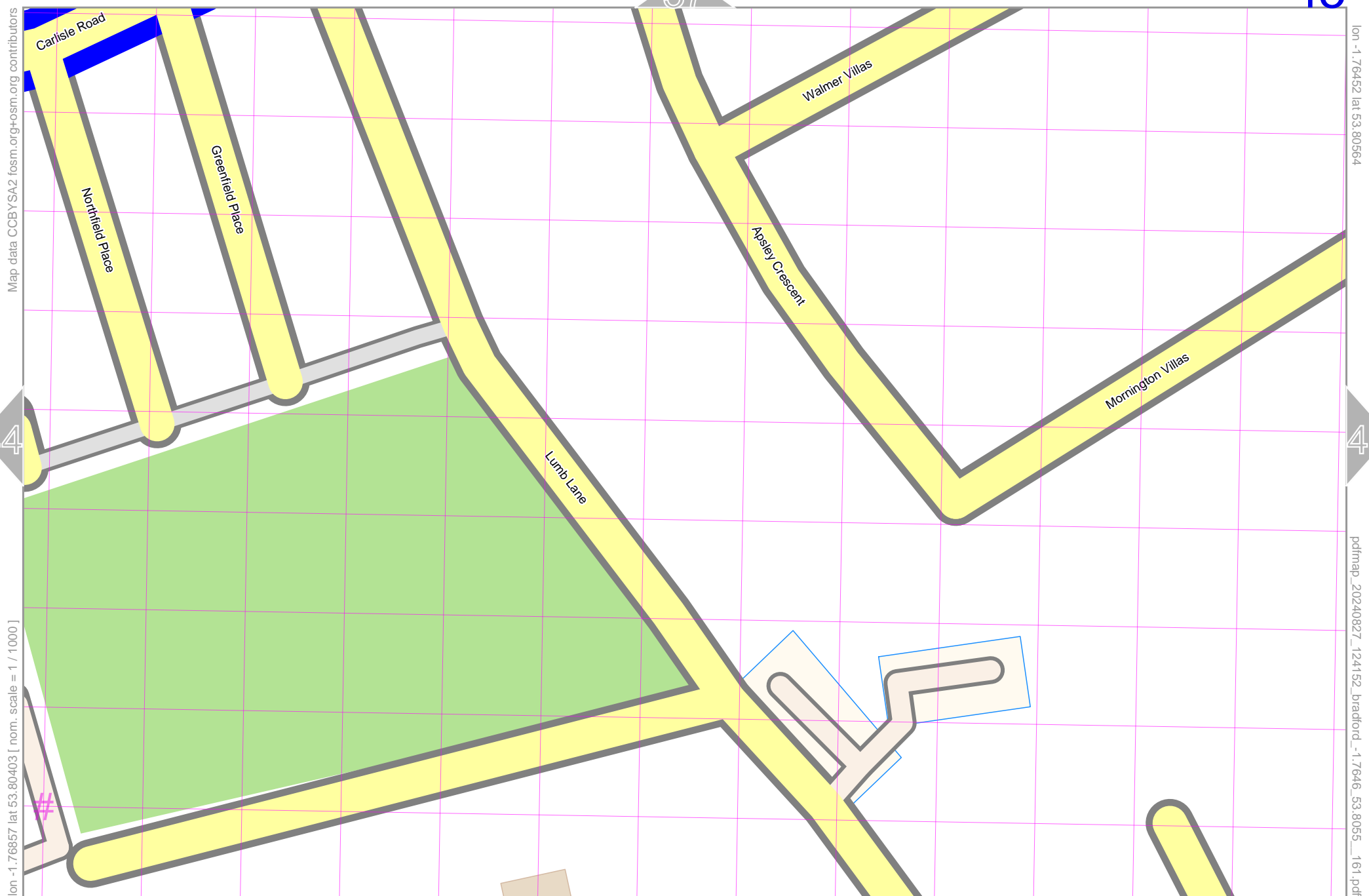
45

lon -1.77247 lat 53.80403 [nom. scale = 1 / 1000]

pdfmap_20240827_124152_bradford_-1.7646_53.8055_161.pdf

UTM: 30 U easting 580.84 km northing 5962.42 km UTM-Grid-width = 20m

52



Map data CCBYSA2 fosc.m.org+osm.org contributors

lon -1.76452 lat 53.80564

44

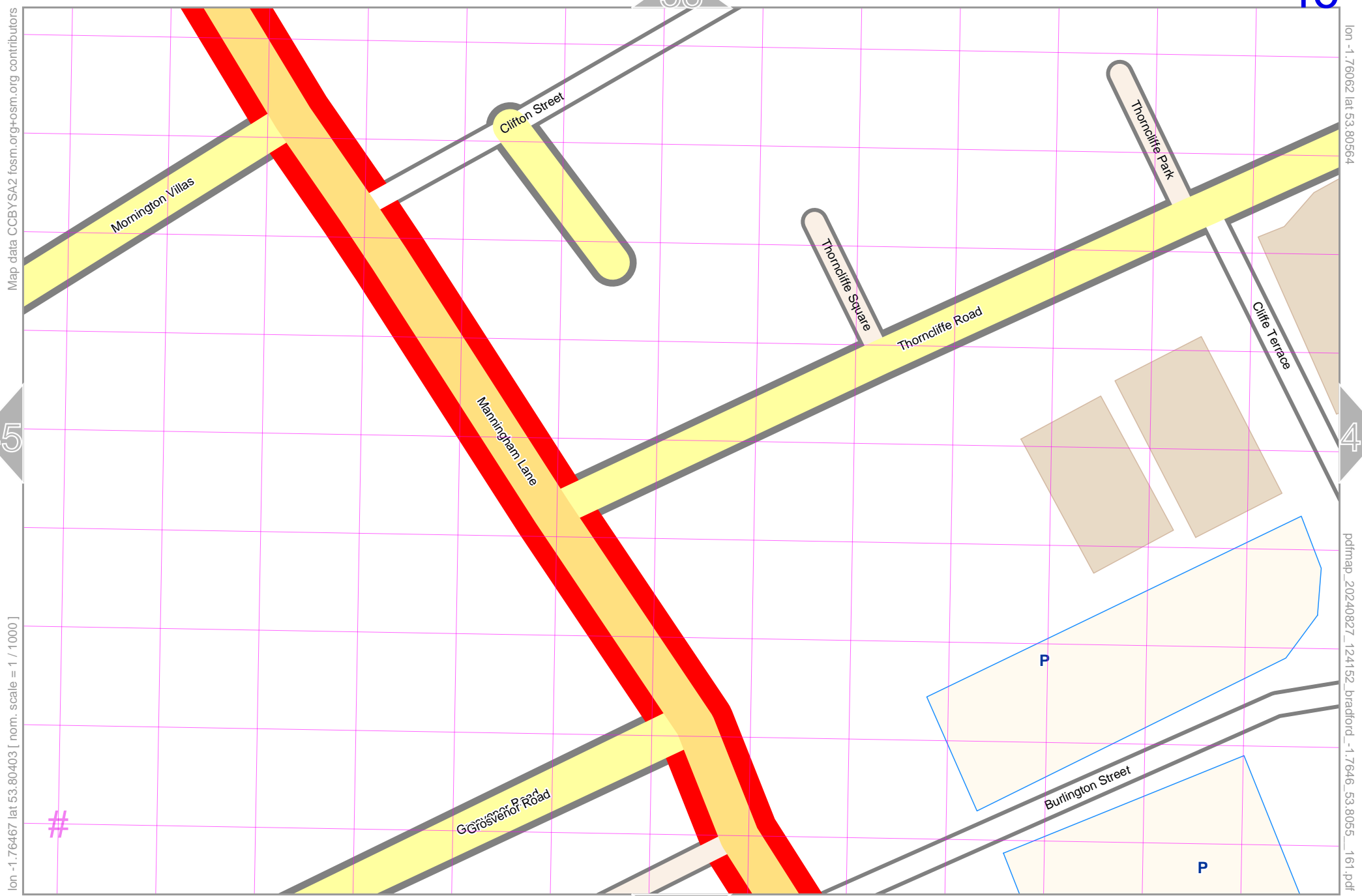
46

lon -1.76857 lat 53.80403 [nom. scale = 1 / 1000]

pdfmap_20240827_124152_bradford_-1.7646_53.8055_161.pdf

UTM: 30 U easting 581.10 km northing 5962.44 km
UTM-Grid-width = 20m

53



Map data CCBYSA2 fccsm.org+osm.org contributors

lon -1.76062 lat 53.80564

45

47

lon -1.76467 lat 53.80403 [nom. scale = 1 / 1000]

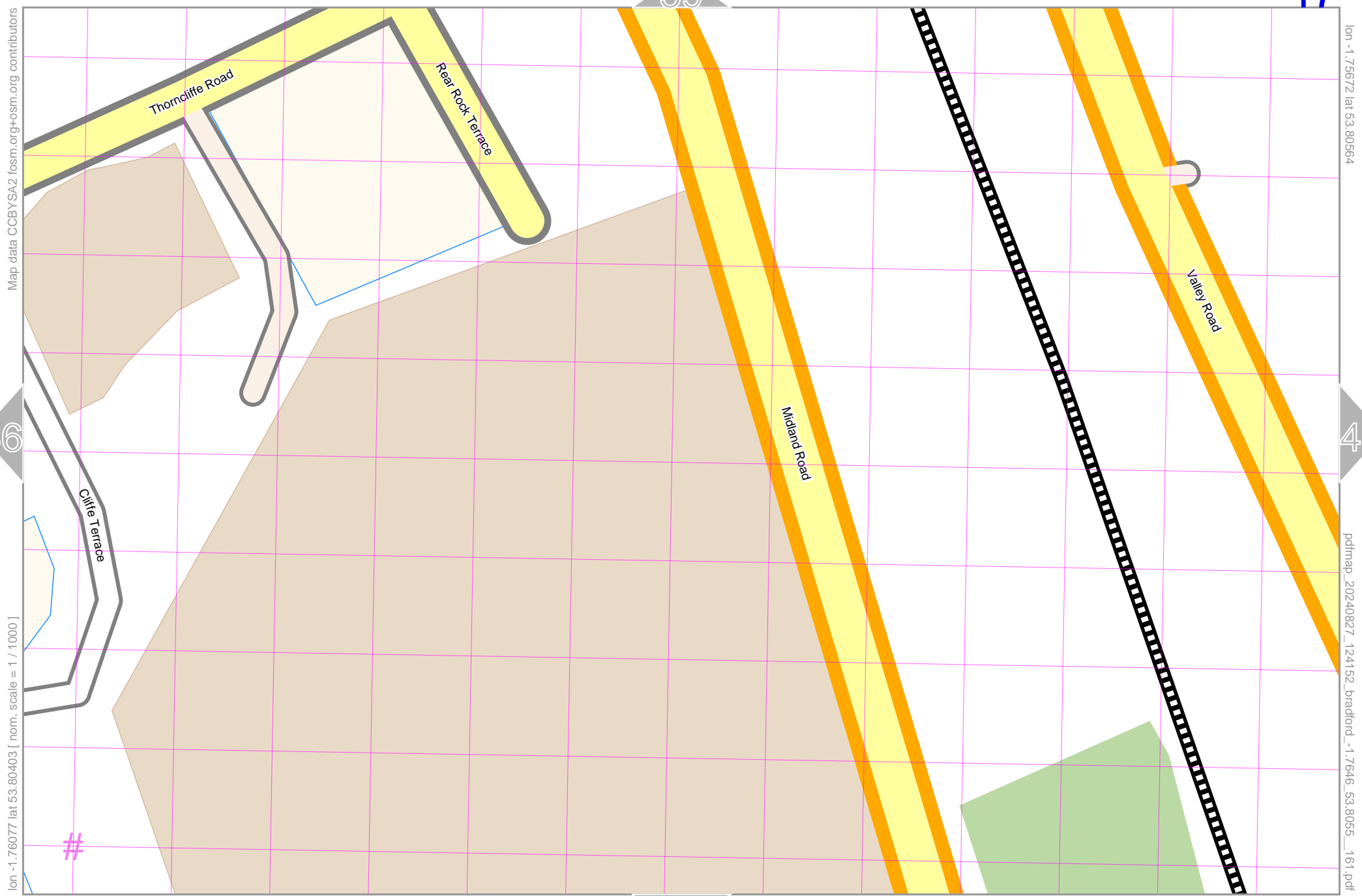
pdfmap_20240827_124152_bradford_-1.7646_53.8055_161.pdf

#

54

UTM: 30 U easting 581.36 northing 5962.44 km UTM-Grid-width = 20m

bradford



Map data CCBYSA2 fosc.m.org+osm.org contributors

lon -1.76077 lat 53.80403 [nom. scale = 1 / 1000]

lon -1.76672 lat 53.80564

pdfmap_20240827_124152_bradford_-1.7646_53.8055_161.pdf

UTM: 30 U easting 581.62 km northing 5962.44 km
UTM-Grid-width = 20m

Map data CCBYSA2 foscsm.org+osm.org contributors

lon -1.75282 lat 53.80564

47

49

lon -1.75687 lat 53.80403 [nom. scale = 1 / 1000]

pdfmap_20240827_124152_bradford_-1.7646_53.8055_161.pdf


Valley Road

Kings Road

Canal Road

Canal Road

#



bradford

41

49

lon -1.74892 lat 53.80564

Map data CCBYSA2 fosc.m.org+osm.org contributors

48

lon -1.75297 lat 53.80403 [nom. scale = 1 / 1000]

UTM: 30 U easting 582.14 km northing 5962.44 km
UTM-Grid-width = 20m

pdfmap_20240827_124152_bradford_-1.7646_53.8055_161.pdf

57

Cranmer Road

Boiton Road

bradford

50

42

51

58

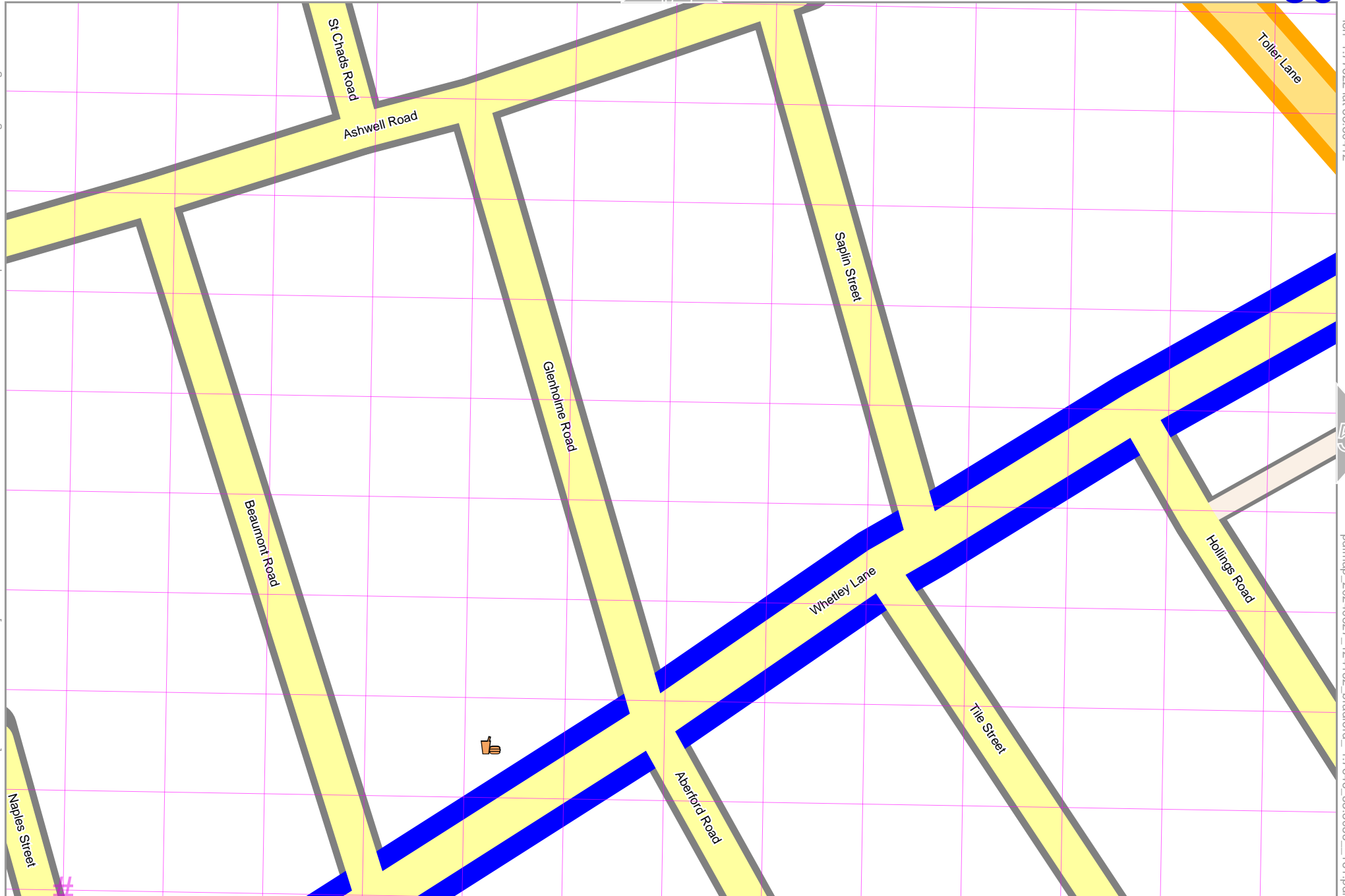
Map data CCBYSA2 foscsm.org+osm.org contributors

lon -1.77622 lat 53.80412

pdfmap_20240827_124152_bradford_-1.7646_53.8055_161.pdf

lon -1.78028 lat 53.80250 [nom. scale = 1 / 1000]

UTM: 30 U easting 580.34 km northing 5962.24 km
UTM-Grid-width = 20m



bradford

51

43

Map data CCBYSA2 fosc.m.org+osm.org contributors

lon -1.77232 lat 53.80412

50

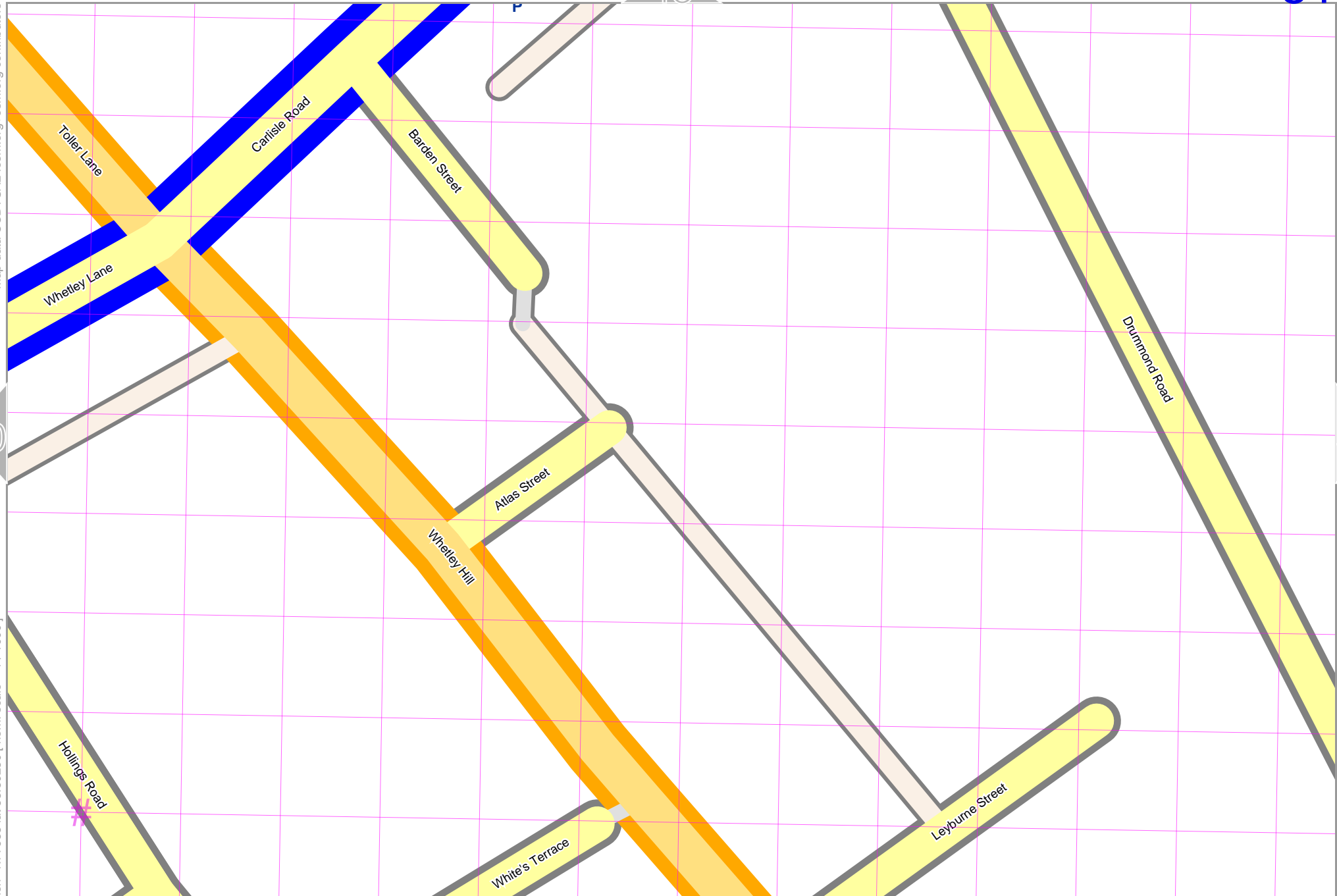
52

lon -1.77638 lat 53.80250 [nom. scale = 1 / 1000]

pdfmap_20240827_124152_bradford_-1.7646_53.8055_161.pdf

UTM: 30 U easting 580.60 km northing 5962.26 km
UTM-Grid-width = 20m

59



bradford

52

44

Map data CCBYSA2 foscsm.org+osm.org contributors

lon -1.76842 lat 53.80412

51

53

lon -1.77247 lat 53.80250 [nom. scale = 1 / 1000]

pdfmap_20240827_124152_bradford_-1.7646_53.8055_161.pdf

Drummond Road

Newport Place
Newport Place

Priestman Street

Catcliffe Place

Trenton Drive

60

UTM: 30 U easting 580.86 km northing 5962.26 km
UTM-Grid-width = 20m

bradford

45

53

top

Map data © CCBY-SA2 fosc.m.org+osm.org contributors

lon -1.76452 lat 53.80412

52

54

lon -1.76857 lat 53.80250 [nom. scale = 1 / 1000]

pdfmap_20240827_124152_bradford_-1.7646_53.8055_161.pdf

Trenton Drive

Green Lane

Lumb Lane

Grosvenor Road

Grosvenor Terrace

61

UTM: 30 U easting 581.10 km northing 5962.26 km
UTM-Grid-width = 20m

bradford

54

top

Map data © CCBYSA2 foscsm.org+osm.org contributors

lon -1.76062 lat 53.80412

55

pdfmap_20240827_124152_bradford_-1.7646_53.8055_161.pdf

46

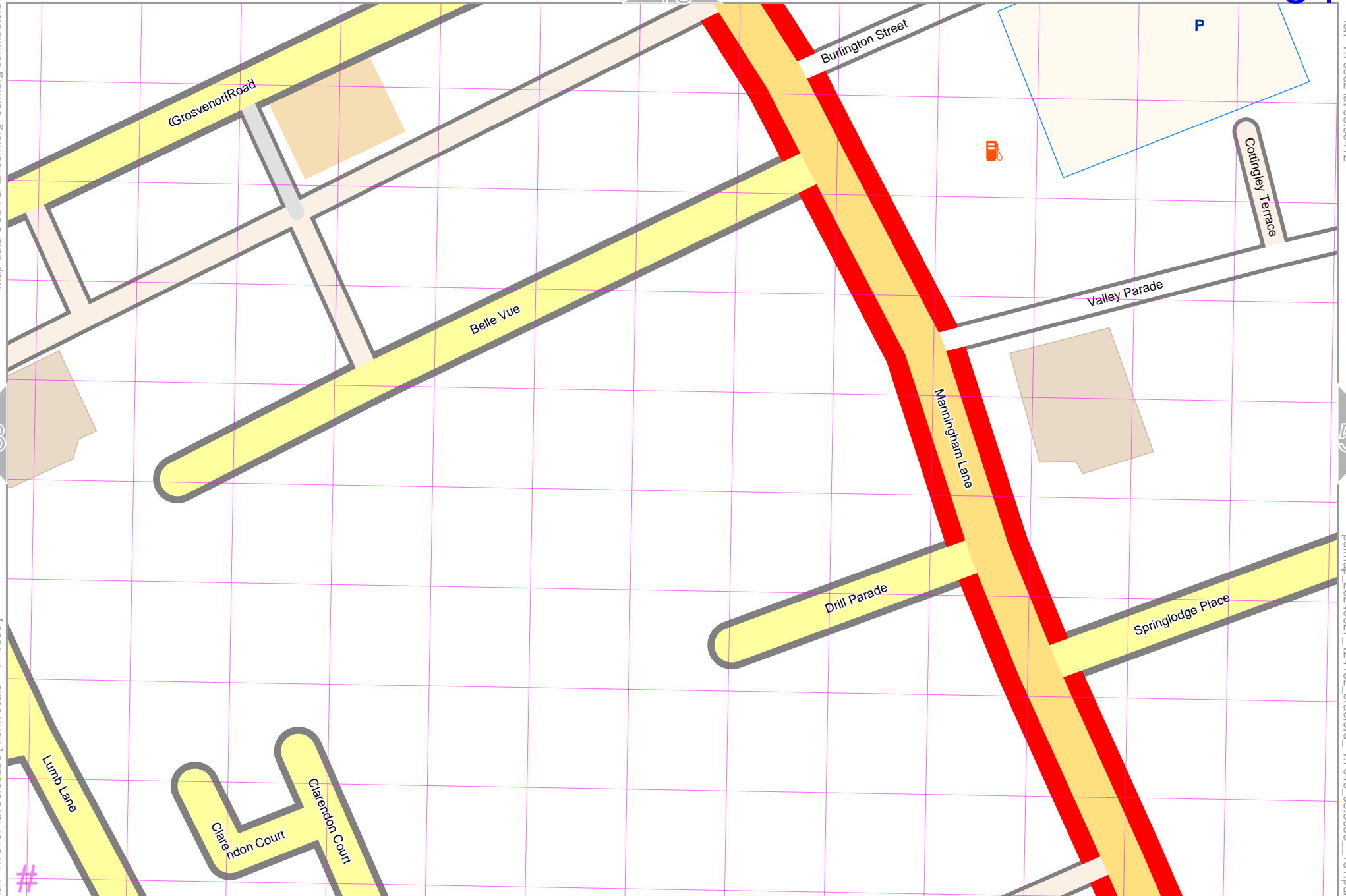
53

62

lon -1.76467 lat 53.80250 [nom. scale = 1 / 1000]

UTM: 30 U easting 581.36 km northing 5962.26 km

UTM-Grid-width = 20m



bradford

55

top

47

Map data CCBYSA2 fosc.m.org+osm.org contributors

lon -1.75672 lat 53.80412

Valley Parade

South Parade

Holywell Ash Lane

Holywell Ash Lane

Lupton Street

Midland Road

Springlodge Place

Cornwall Terrace

Cornwall Place

Cornwall Road

Cornwall Road

54

56

lon -1.76077 lat 53.80250 [nom. scale = 1 / 1000]

pdfmap_20240827_124152_bradford_-1.7646_53.8055_161.pdf

#

63

UTM: 30 U easting 581.62 km northing 5962.28 km
UTM-Grid-width = 20m

bradford

48

56

Map data CCBYSA2 fcsm.org+osm.org contributors

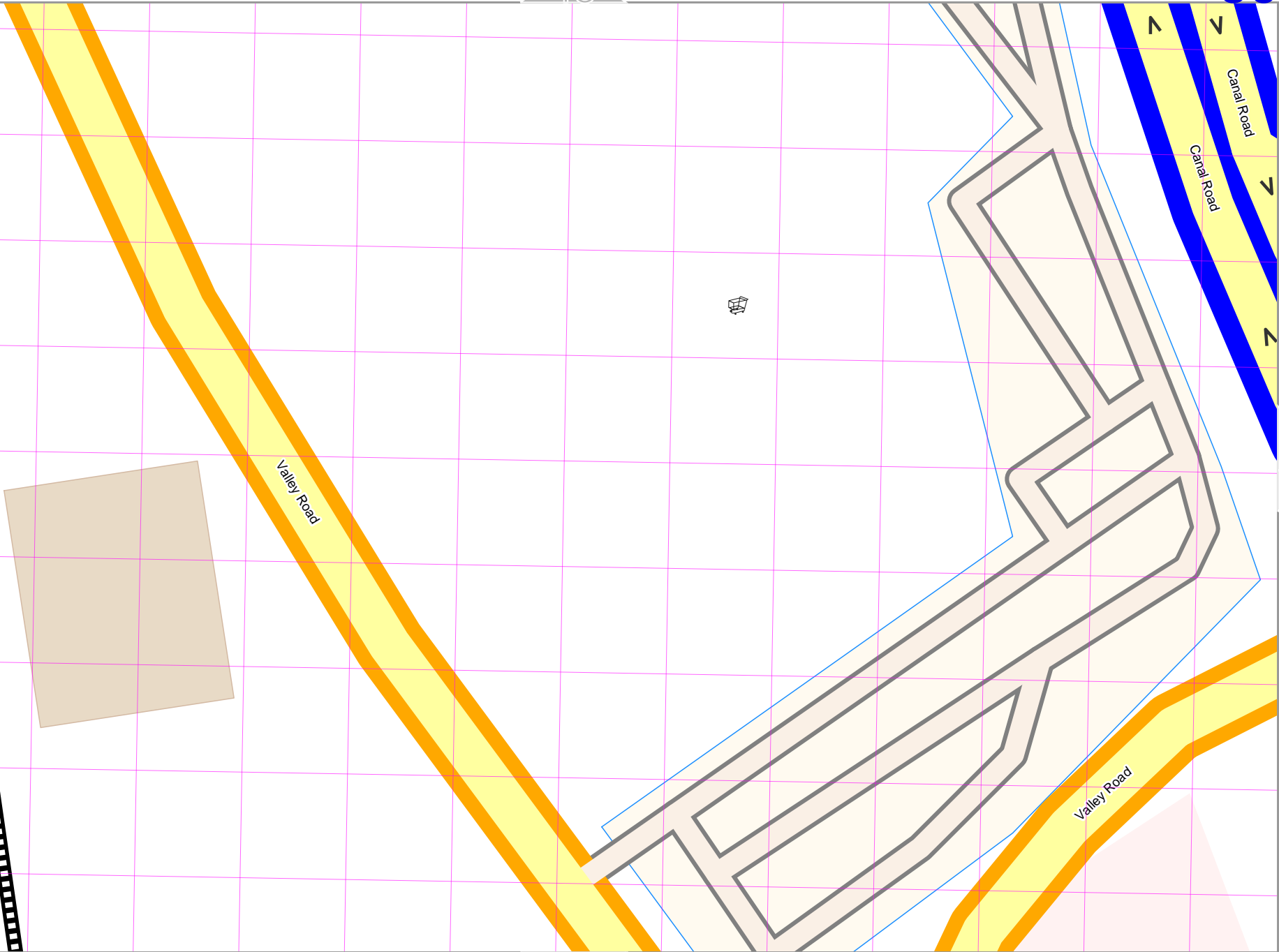
lon -1.75282 lat 53.80412

55

57

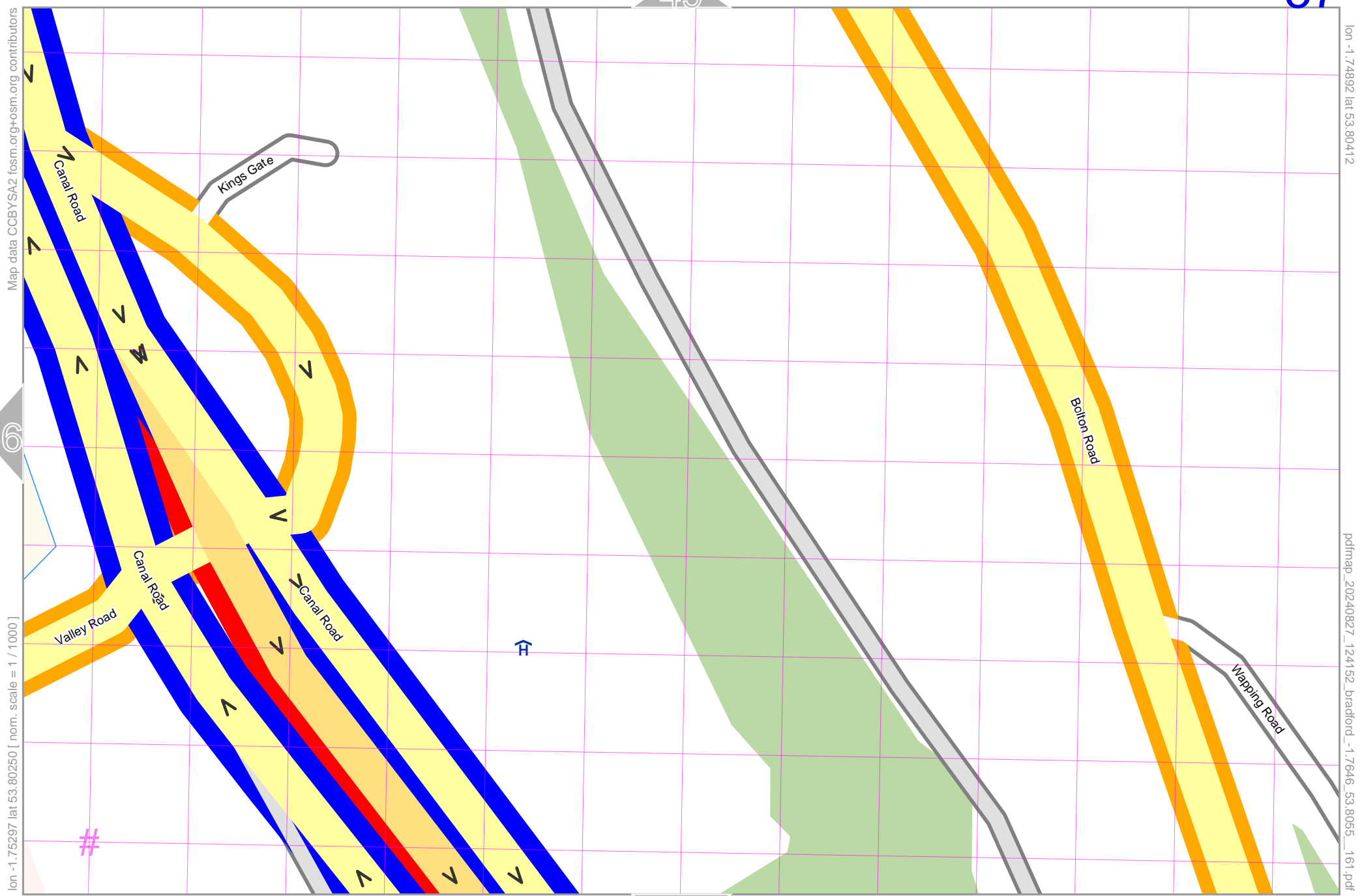
lon -1.75687 lat 53.80250 [nom. scale = 1 / 1000]

pdfmap_20240827_124152_bradford_-1.7646_53.8055_161.pdf



UTM: 30 U easting 581.88 km northing 5962.28 km
UTM-Grid-width = 20m

64



Map data CCBYSA2 fosc.m.org+osm.org contributors

lon -1.74892 lat 53.80412

pdfmap_20240827_124152_bradford_-1.7646_53.8055_161.pdf

lon -1.75297 lat 53.80250 [nom. scale = 1 / 1000]

#

UTM: 30 U easting 582.14 km northing 5962.28 km
UTM-Grid-width = 20m

bradford

58

50

59

66

Map data © CCBYSA2 foscsm.org+osm.org contributors

lon -1.78028 lat 53.80097 [nom. scale = 1 / 1000]

lon -1.77622 lat 53.80259

pdfmap_20240827_124152_bradford_-1.7646_53.8055_161.pdf

Naples Street

Whetley Lane

Tile Street

Holker Street

Holker Street

Regency Court

Lennon Drive

Aberford Road

Walker Drive

#

UTM: 30 U easting 580.34 km northing 5962.08 km
UTM-Grid-width = 20m

bradford

59

Map data CCBYSA2 fosc.m.org+osm.org contributors

lon -1.77232 lat 53.80259

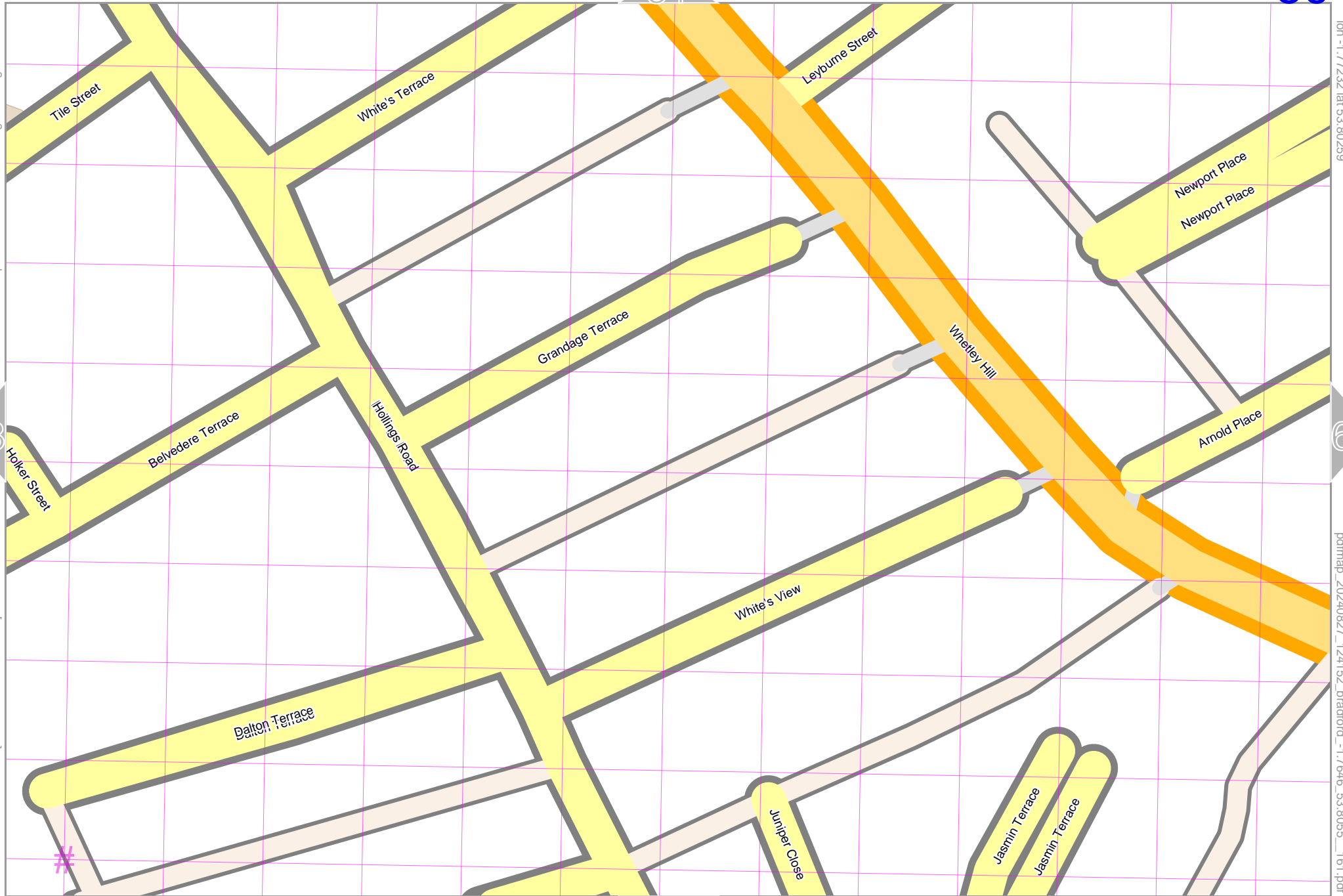
58

60

lon -1.77638 lat 53.80097 [nom. scale = 1 / 1000]

pdfmap_20240827_124152_bradford_-1.7646_53.8055_161.pdf

UTM: 30 U easting 580.60 km northing 5962.08 km
UTM-Grid-width = 20m



51

67

bradford

60

52

59

61

68

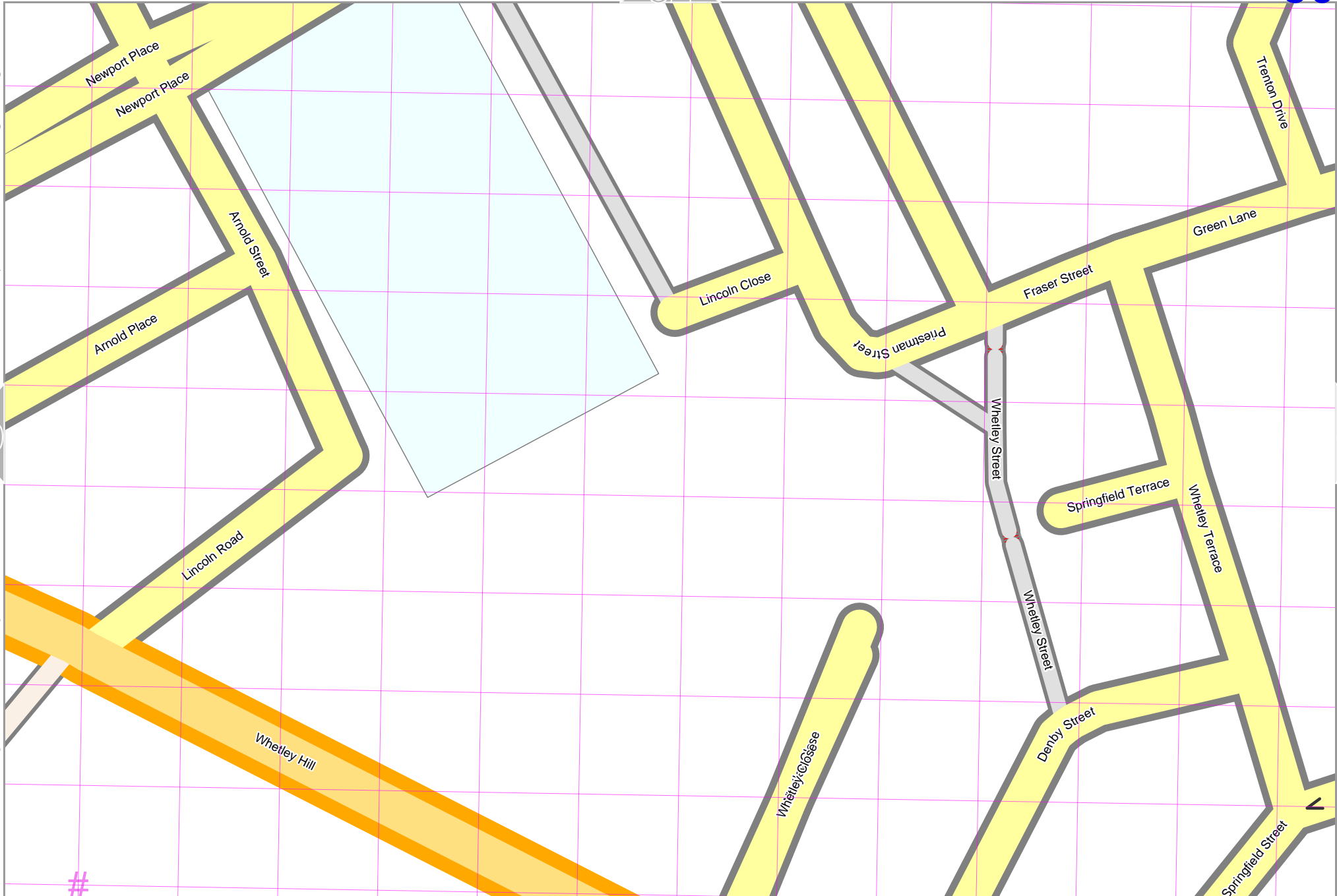
Map data CCBYSA2 fosc.m.org+osm.org contributors

lon -1.76842 lat 53.80259

pdfmap_20240827_124152_bradford_-1.7646_53.8055_161.pdf

lon -1.77247 lat 53.80097 [nom. scale = 1 / 1000]

UTM: 30 U easting 580.86 km northing 5962.08
UTM-Grid-width = 20m



bradford

53

61

top

Map data © CCBY-SA2 foscsm.org+osm.org contributors

lon -1.76452 lat 53.80259

Green Lane

60

62

lon -1.76887 lat 53.80097 [nom. scale = 1 / 1000]

pdfmap_20240827_124152_bradford_-1.7646_53.8055_161.pdf

Springfield Street

Wood Street

69

UTM: 30 U easting 581.12 km northing 5962.10 km
UTM-Grid-width = 20m

Clarendon Court

Clarendon Court

Lumb Lane

Alice Street

Bowland Street

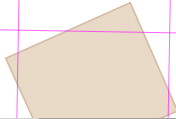
Bowland Street

Jubilee Street

Hamilton Street

Manningham Lane

Cornwall Road



bradford

55

63

lon -1.75672 lat 53.80259

Map data CCBYSA2 fosc.m.org+osm.org contributors

Cornwall Road

Midland Road

Springfield Place

Thurnscoe Road

62

64

Bowland Street

Mannigham Lane

Thurnscoe Road

Nesfield Street

lon -1.76077 lat 53.80097 [nom. scale = 1 / 1000]

pdfmap_20240827_124152_bradford_-1.7646_53.8055_161.pdf

#

St Judes Place

Spring Gardens

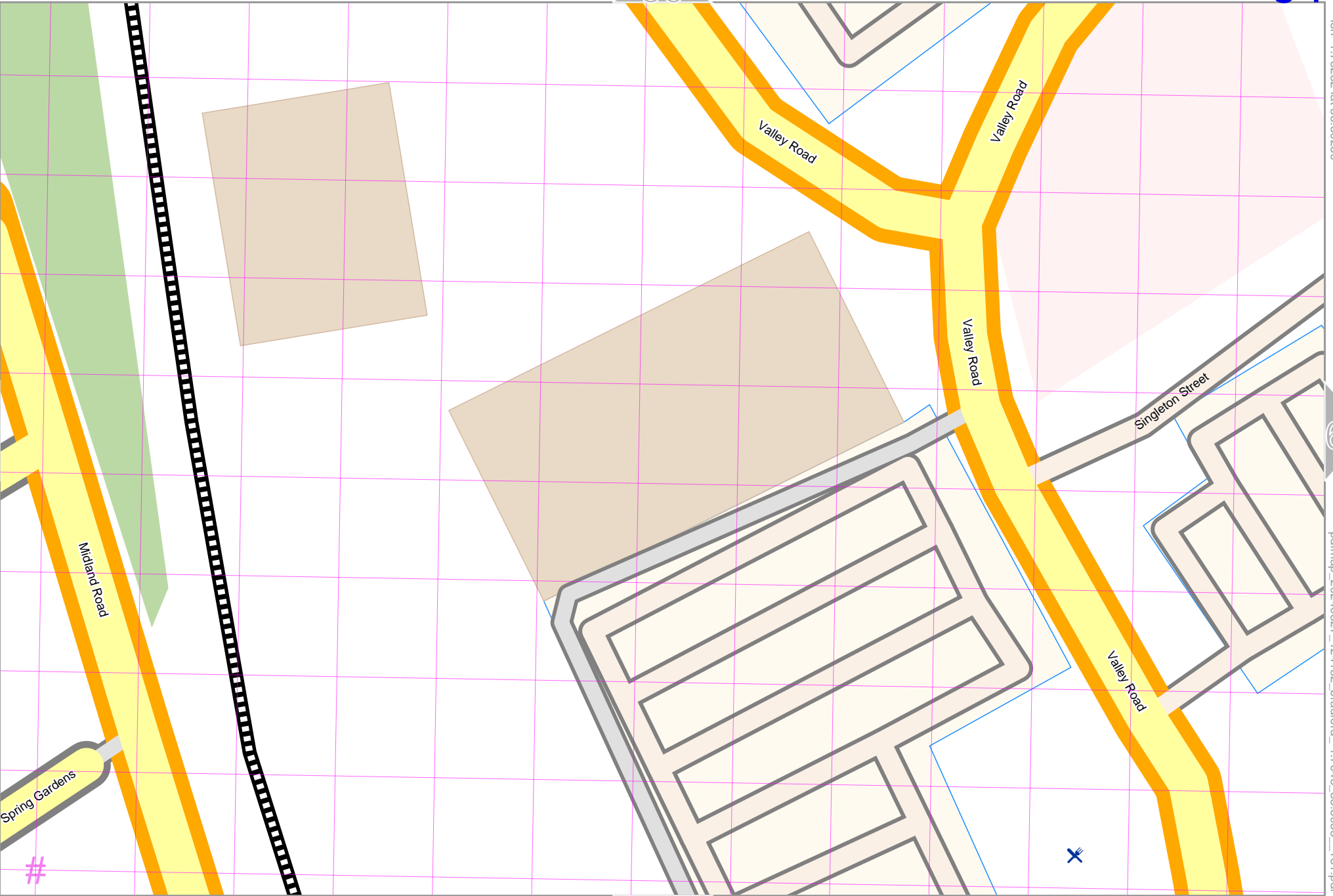
71

UTM: 30 U easting 581.62 km northing 5962.10 km
UTM-Grid-width = 20m

top

Map data © OpenStreetMap contributors

lon -1.75687 lat 53.80097 [nom. scale = 1 / 1000]



56

lon -1.75282 lat 53.80259

pdfmap_20240827_124152_bradford_-1.7646_53.8055_161.pdf

63

65

72

UTM: 30 U easting 581.88 km northing 5962.10 km UTM-Grid-width = 20m

Map data CCBYSA2 fcs.m.org+osm.org contributors

lon -1.75297 lat 53.80097 [nom. scale = 1 / 1000]

64

57

73

Singleton Street

Lawson Street

Bolton Road

Canal Road

Canal Road

Old Canal Road

Canal Road

Shipley Airedale Road

Shipley Airedale Road



bradford

66

top

Map data © CCBY-SA2 foscsm.org+osm.org contributors

lon -1.77622 lat 53.80106

Walker Drive

58

67

Thornton Road Industrial Estate

Thornton Road Industrial Estate

lon -1.78028 lat 53.79944 [nom. scale = 1 / 1000]

pdfmap_20240827_124152_bradford_-1.7646_53.8055_161.pdf

#

74

UTM: 30 U easting 580.34 km northing 5961.90 km
UTM-Grid-width = 20m

Map data CCBYSA2 foscsm.org+osm.org contributors

lon -1.77232 lat 53.80106



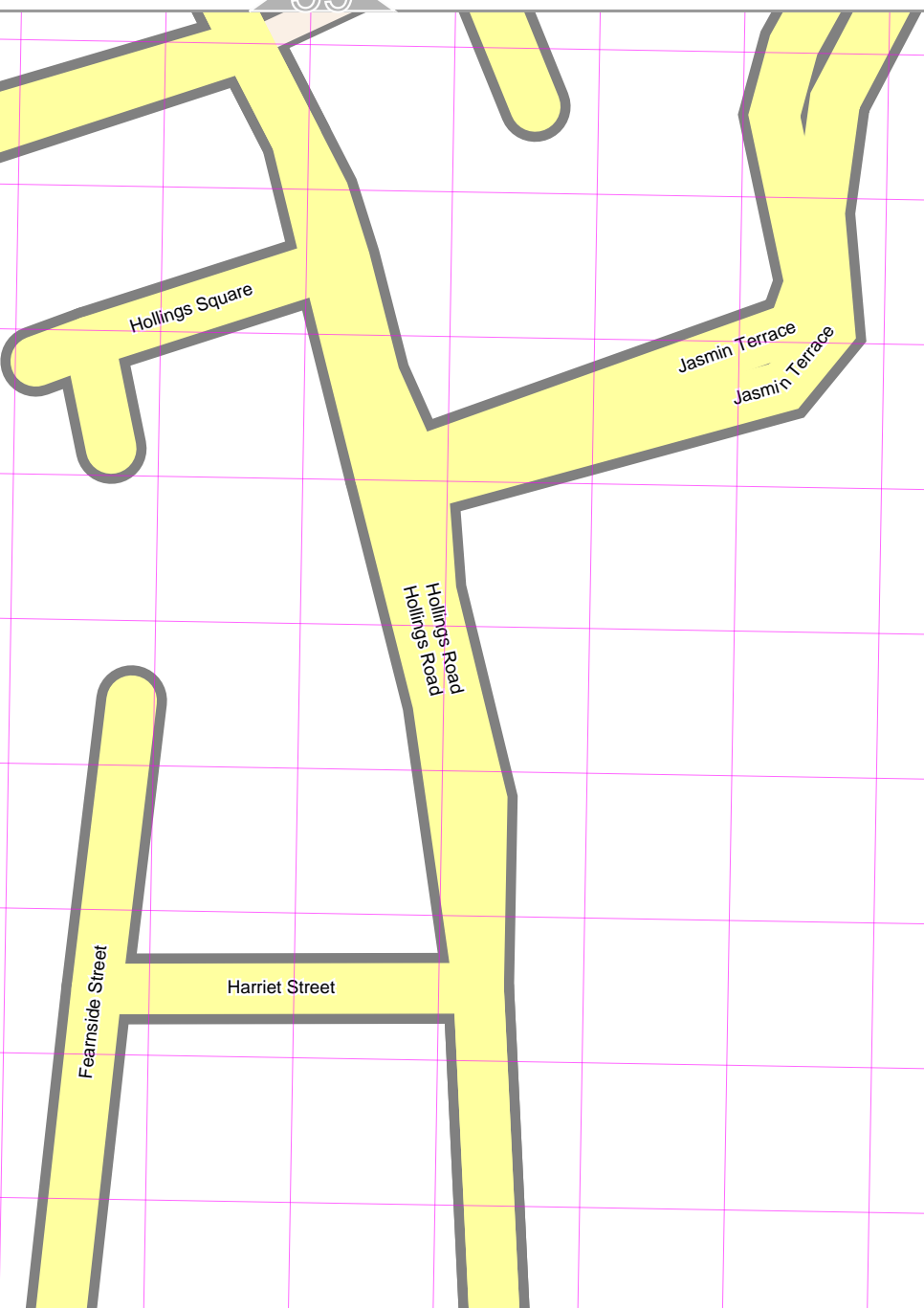
lon -1.77638 lat 53.79944 [nom. scale = 1 / 1000]

pdfmap_20240827_124152_bradford_-1.7646_53.8055_161.pdf

#

UTM: 30 U easting 580.60 km northing 5961.92 km
UTM-Grid-width = 20m

75



59

67

75

bradford

68

60

67

69

76

Map data © CCBY-SA2 foscsm.org+osm.org contributors

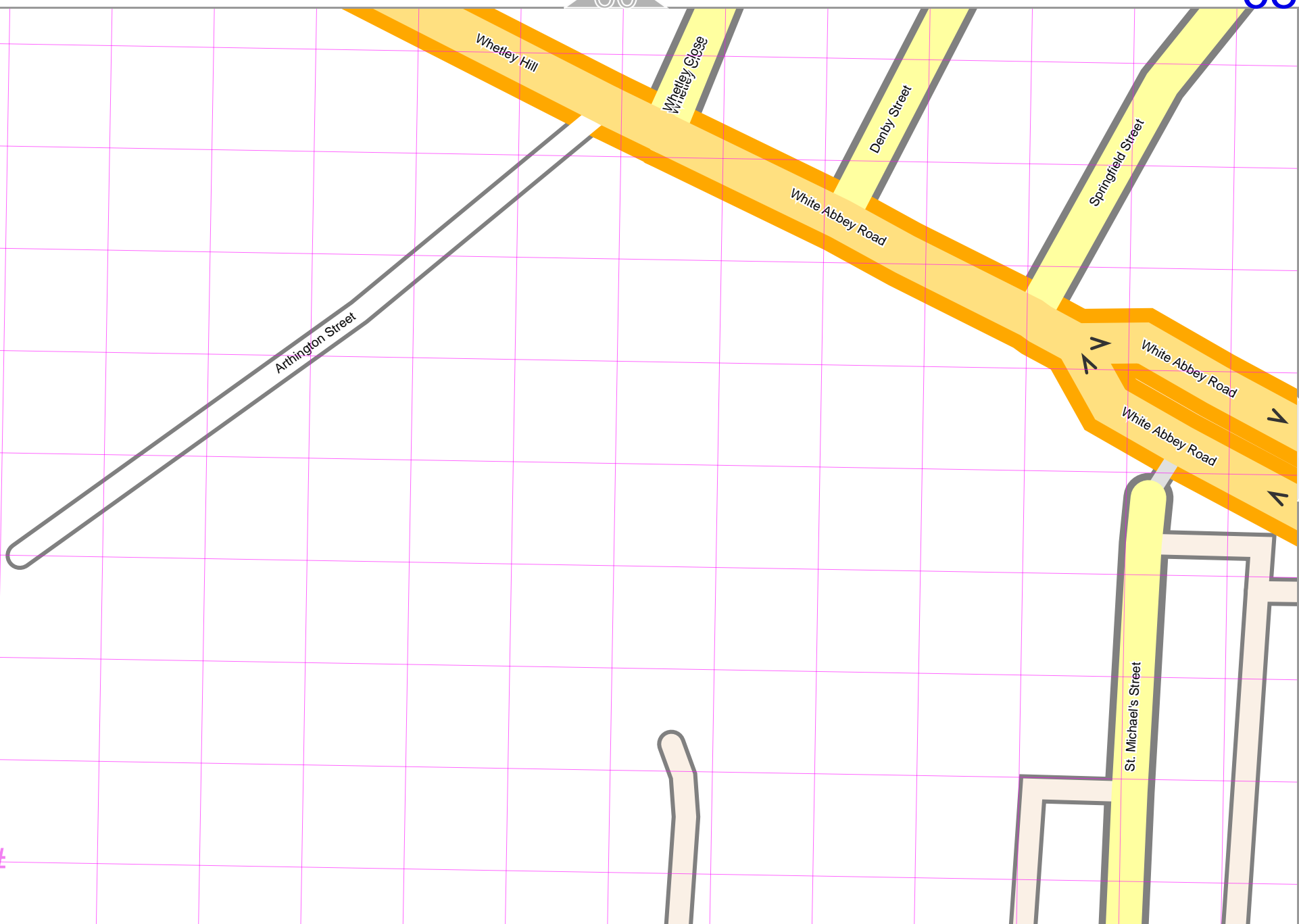
lon -1.77247 lat 53.79944 [nom. scale = 1 / 1000]

lon -1.76842 lat 53.80106

pdfmap_20240827_124152_bradford_-1.7646_53.8055_161.pdf

#

UTM: 30 U easting 580.86 km northing 5961.92 km
UTM-Grid-width = 20m



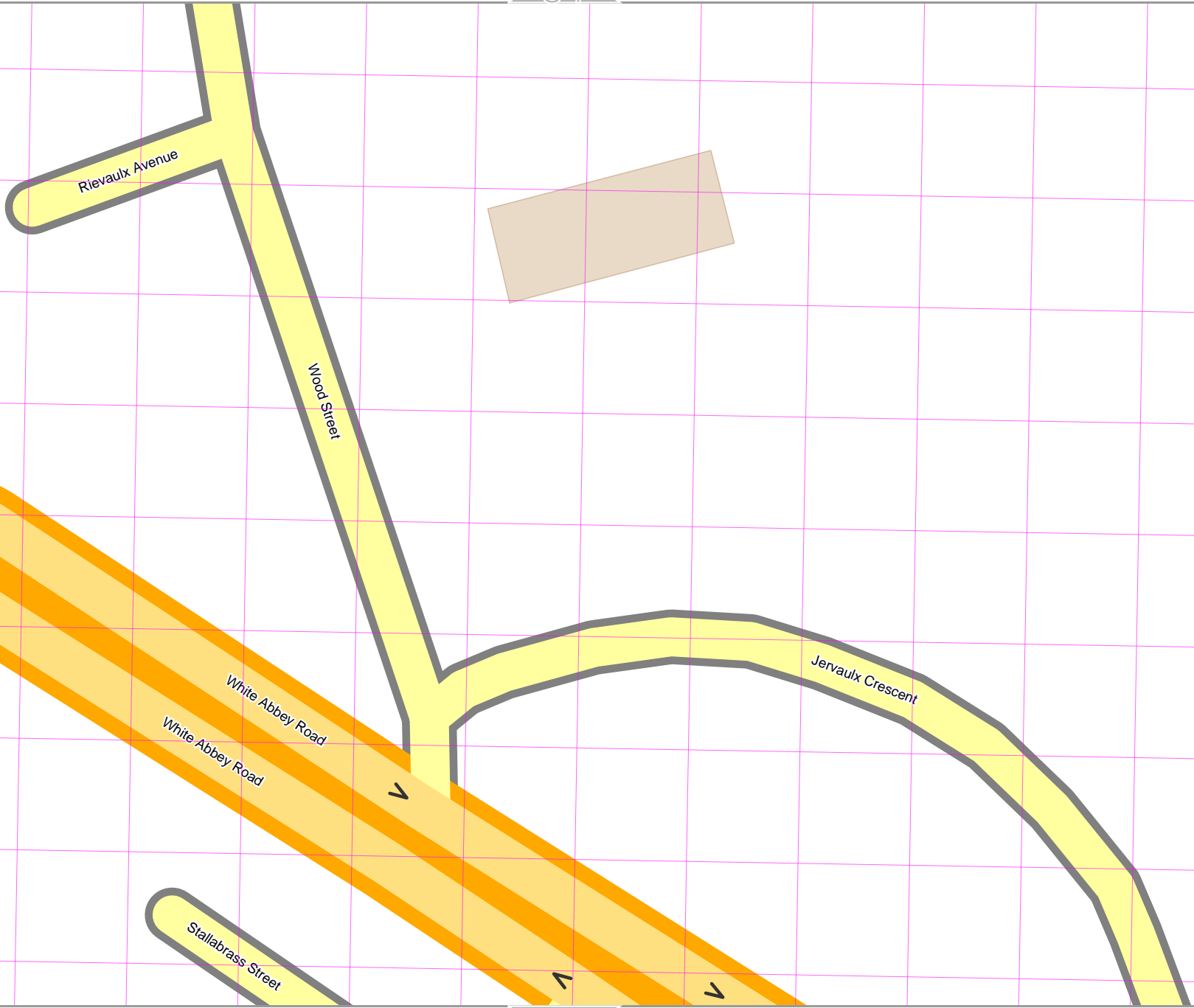
Map data CCBYSA2 foscsm.org+osm.org contributors

lon -1.76452 lat 53.80106



lon -1.76857 lat 53.79944 [nom. scale = 1 / 1000]

pdfmap_20240827_124152_bradford_-1.7646_53.8055_161.pdf



UTM: 30 U easting 581.12 km northing 5961.92 km
UTM-Grid-width = 20m

bradford

70

top

Map data © OpenStreetMap contributors

lon -1.76062 lat 53.80106

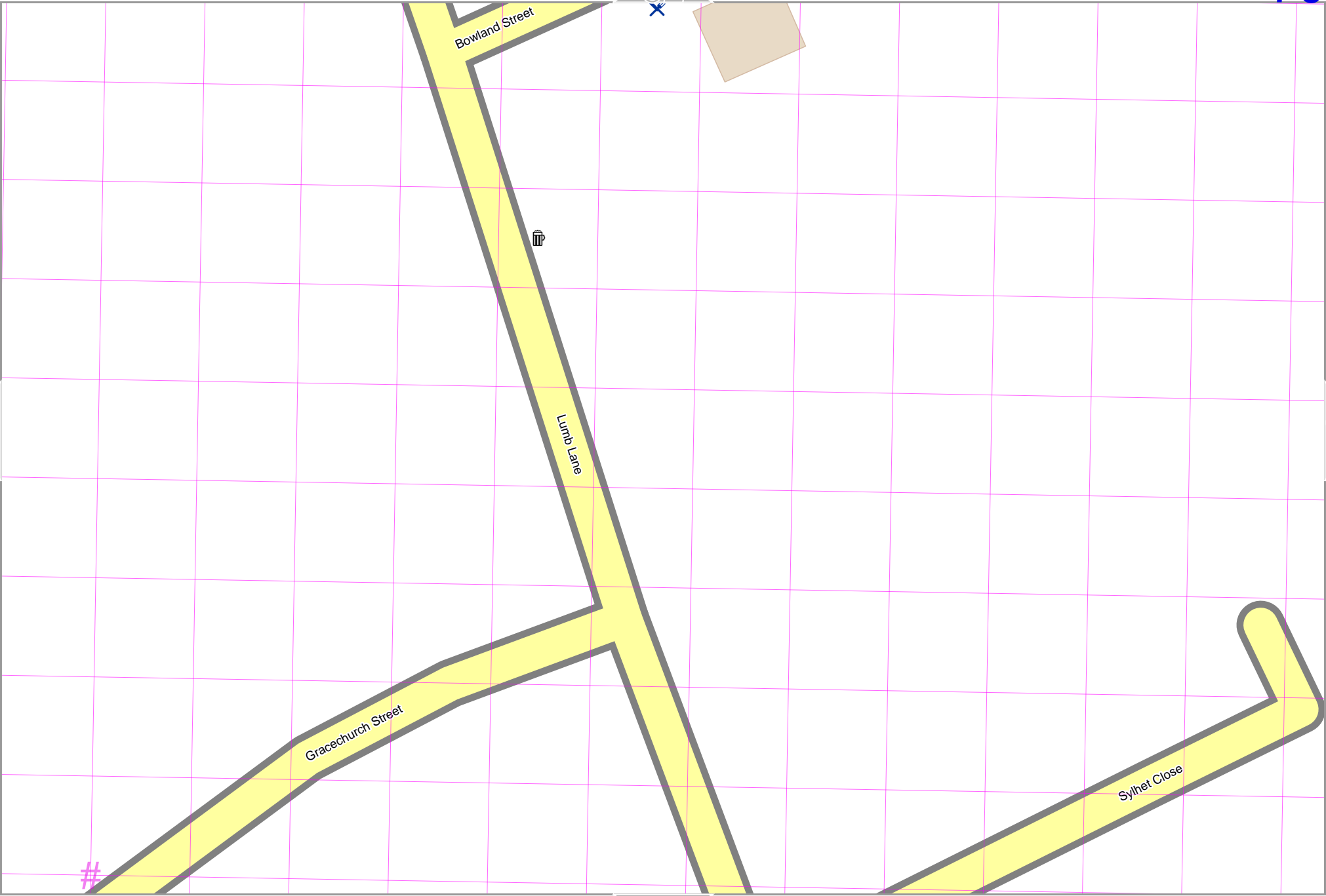


lon -1.76467 lat 53.79944 [nom. scale = 1 / 1000]

pdfmap_20240827_124152_bradford_-1.7646_53.8055_161.pdf

#

UTM: 30 U easting 581.38 km northing 5961.92 km
UTM-Grid-width = 20m



62



Gracechurch Street

Bowland Street

Lumb Lane

Sylhet Close

bradford

71

63

Map data CCBYSA2 fcsm.org+osm.org contributors

lon -1.75672 lat 53.80106

pdfmap_20240827_124152_bradford_-1.7646_53.8055_161.pdf

lon -1.76077 lat 53.79944 [nom. scale = 1 / 1000]

70

72

79

Sylhet, Cl
esc

UTM: 30 U easting 581.62 km northing 5961.94 km
UTM-Grid-width = 20m

St Judes Place

Nesfield Street

Spring Gardens

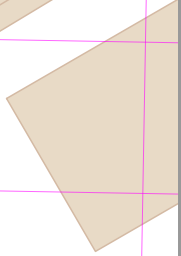
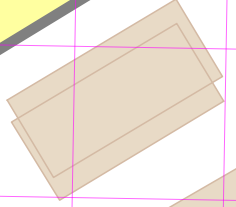
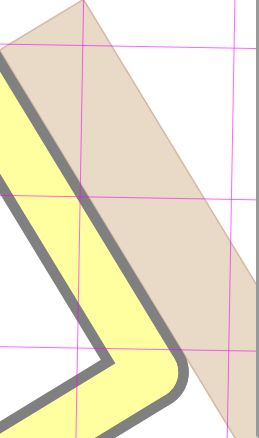
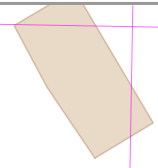
Victoria Street

Manningham Lane

Brearton Street

Eldon Place

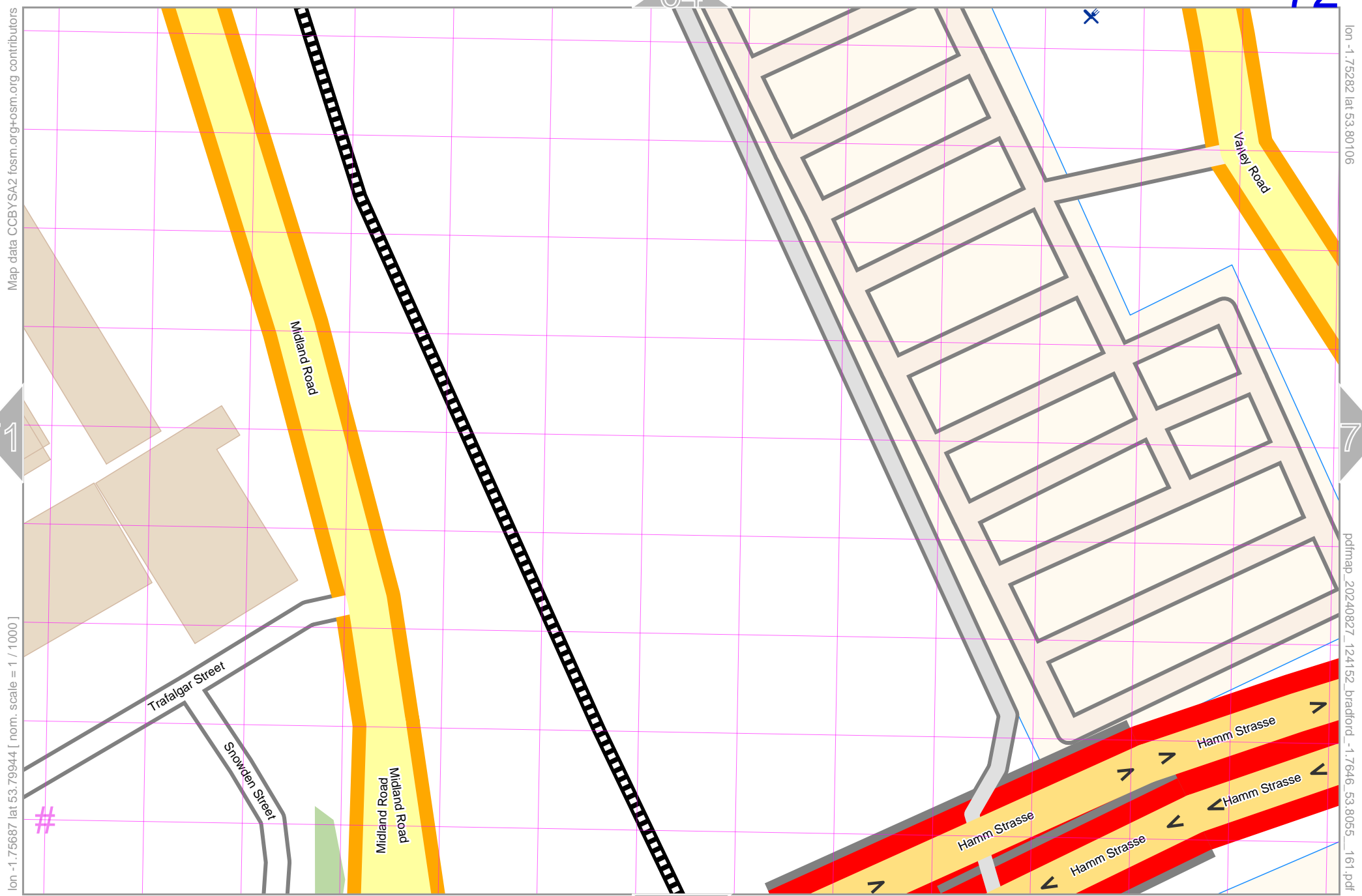
Trafalgar Street



bradford

72

64



Map data CCBYSA2 fosc.m.org+osm.org contributors

lon -1.75282 lat 53.80106

71

73

lon -1.75687 lat 53.79944 [nom. scale = 1 / 1000]

pdfmap_20240827_124152_bradford_-1.7646_53.8055_161.pdf

UTM: 30 U easting 581.88 km northing 5961.94 km
UTM-Grid-width = 20m

80

bradford

65

73

Map data CCBYSA2 fcsm.org+osm.org contributors

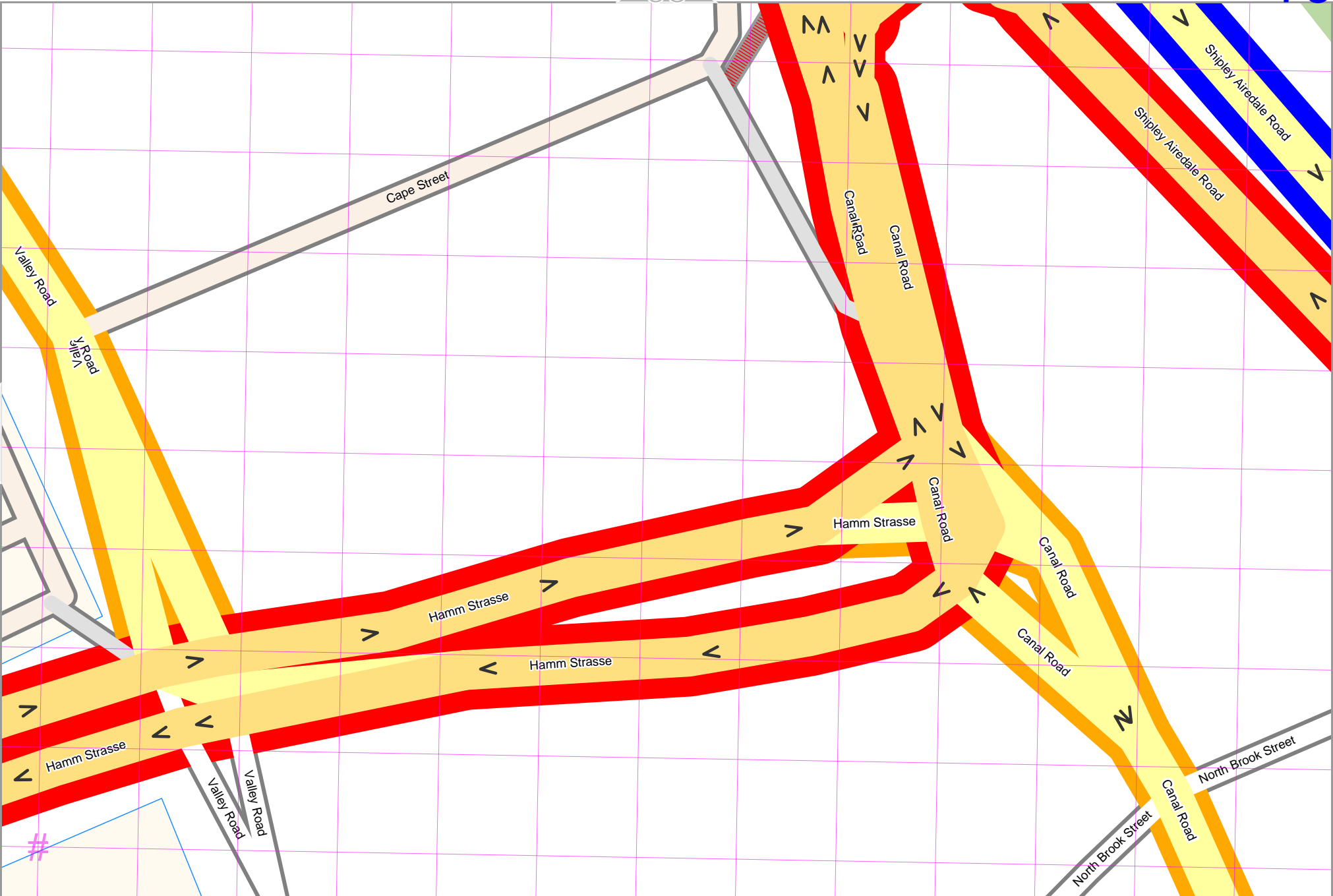
lon -1.74892 lat 53.80106

pdfmap_20240827_124152_bradford_-1.7646_53.8055_161.pdf

72

lon -1.75297 lat 53.79944 [nom. scale = 1 / 1000]

81



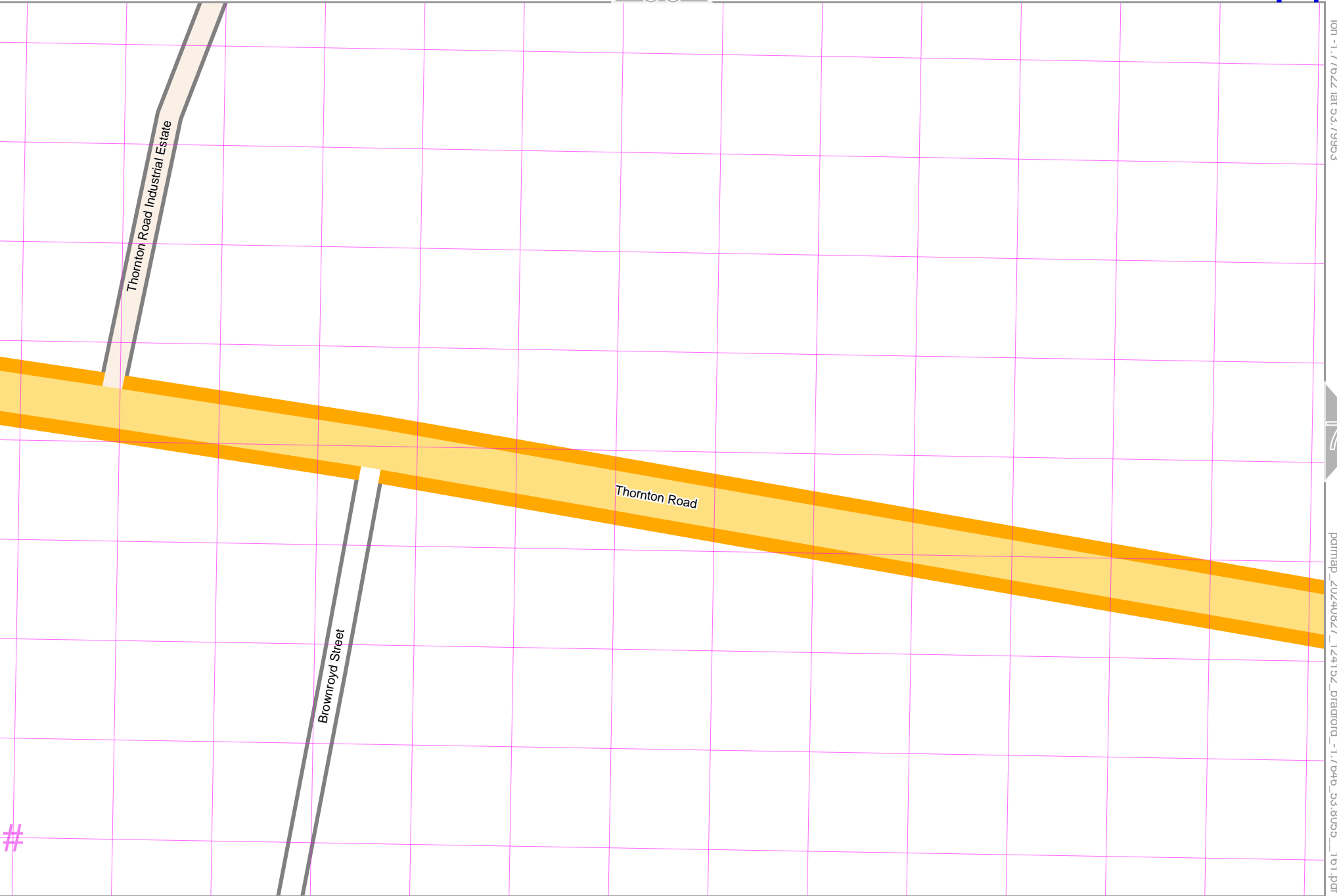
UTM: 30 U easting 582.14 km northing 5961.94 km
UTM-Grid-width = 20m

Map data © OpenStreetMap contributors

lon -1.77622 lat 53.79953

lon -1.78028 lat 53.79792 [nom. scale = 1 / 1000]

pdfmap_20240827_124152_bradford_-1.7646_53.8055_161.pdf



UTM: 30 U easting 580.34 km northing 5961.74 km
UTM-Grid-width = 20m

67

Map data CCBYSA2 foscsm.org+osm.org contributors

lon -1.77232 lat 53.79953

74

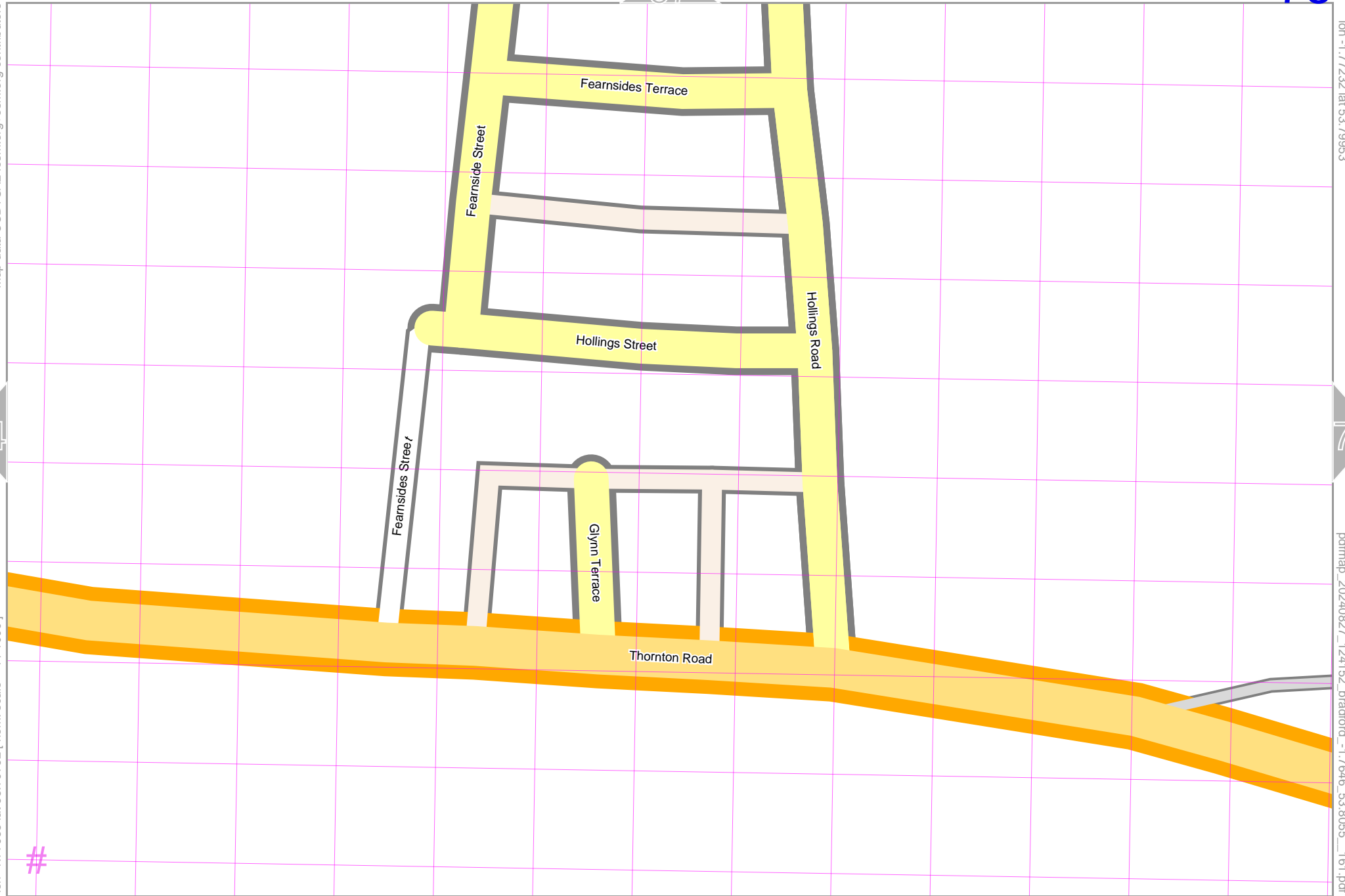
76

lon -1.77638 lat 53.79792 [nom. scale = 1 / 1000]

pdfmap_20240827_124152_bradford_-1.7646_53.8055_161.pdf

#

UTM: 30 U easting 580.60 km northing 5961.74 km
UTM-Grid-width = 20m



Map data © CCBYSA2 foscsm.org+osm.org contributors

lon -1.76842 lat 53.79953

75

77

lon -1.77247 lat 53.79792 [nom. scale = 1 / 1000]

pdfmap_20240827_124152_bradford_-1.7646_53.8055_161.pdf

Saxon Street

City Road

Bitton Place

St. Michael's Street

Worthington Street

Thornton Road

Preston Street

Sunbridge Road

#

bradford

77

69

76

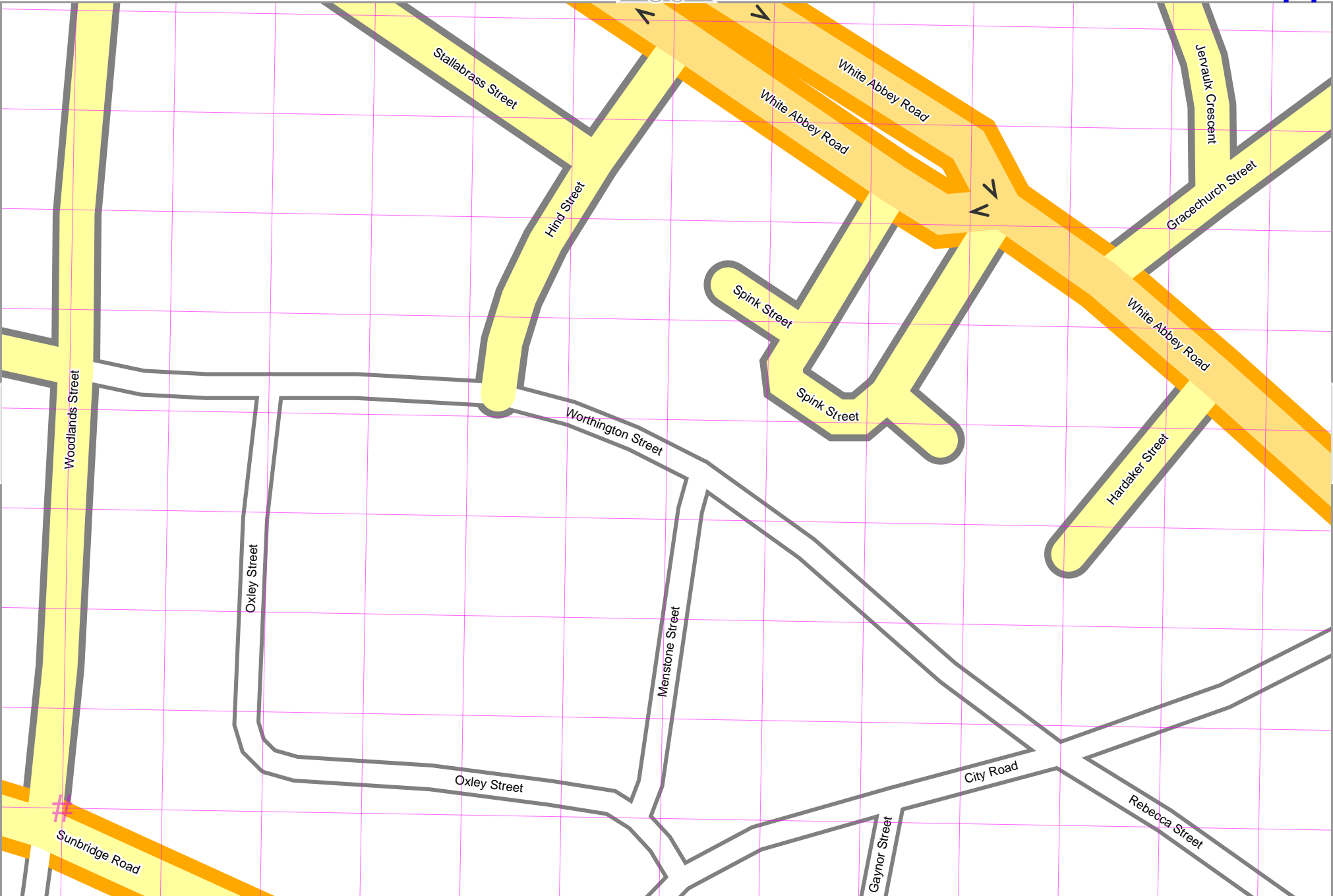
78

Map data CCBYSA2 foscsm.org+osm.org contributors

lon -1.76452 lat 53.79953

pdfmap_20240827_124152_bradford_-1.7646_53.8055_161.pdf

lon -1.76857 lat 53.79792 [nom. scale = 1 / 1000]



UTM: 30 U easting 581.12 km northing 5961.76 km
 UTM-Grid-width = 20m

bradford

78

top

Map data © CCBY-SA2 fosc.m.org+osm.org contributors

lon -1.76062 lat 53.79953

77

79

lon -1.76467 lat 53.79792 [nom. scale = 1 / 1000]

pdfmap_20240827_124152_bradford_-1.7646_53.8055_161.pdf

Gracechurch Street

Sedgwick Close

Sylhet Close

White Abbey Road

Peel Square
Lumb Lane

City Road

Halffield Road

Westgate

Wynne Street

#

70



UTM: 30 U easting 581.38 km northing 5961.76 km
UTM-Grid-width = 20m

Map data © CCBY-SA2 fosc.m.org+osm.org contributors

lon -1.76672 lat 53.79953

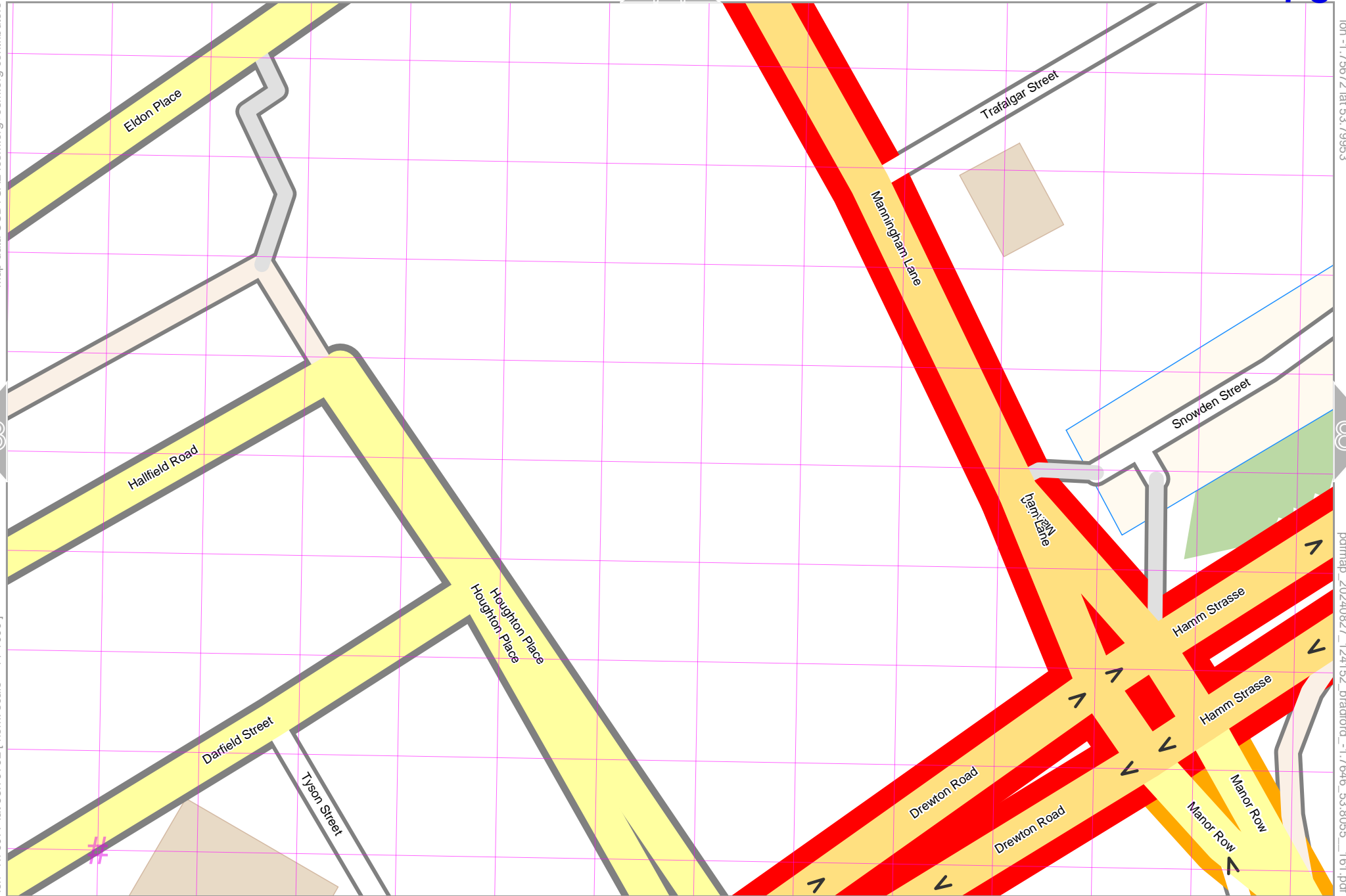
78

80

lon -1.76077 lat 53.79792 [nom. scale = 1 / 1000]

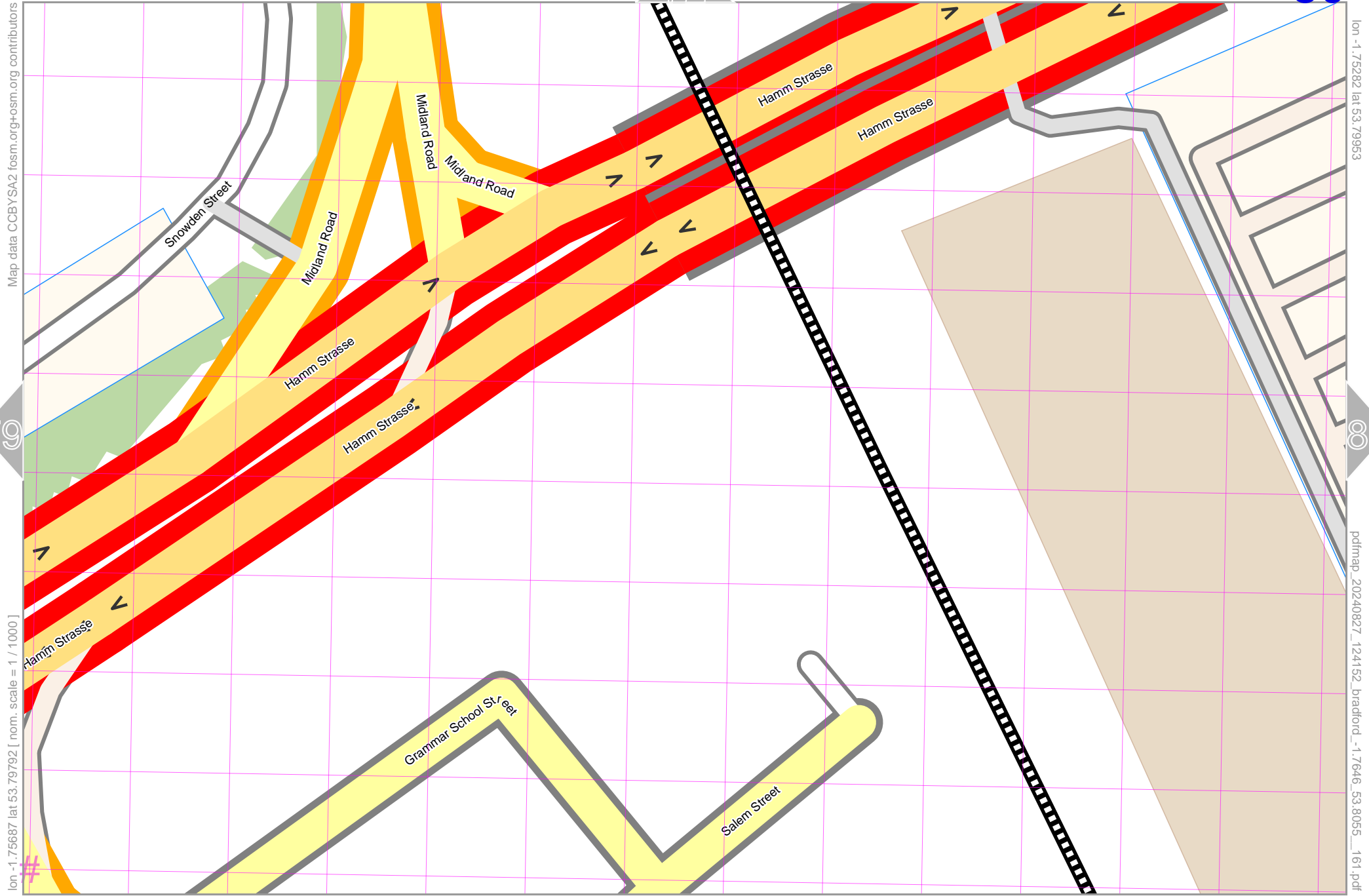
pdfmap_20240827_124152_bradford_-1.7646_53.8055_161.pdf

UTM: 30 U easting 581.64 km northing 5961.76 km
UTM-Grid-width = 20m



bradford

80



Map data CCBYSA2 foscsm.org+osm.org contributors

lon -1.75282 lat 53.79953

lon -1.75687 lat 53.79792 [nom. scale = 1 / 1000]

pdfmap_20240827_124152_bradford_-1.7646_53.8055_161.pdf

UTM: 30 U easting 581.88 km northing 5961.76 km
UTM-Grid-width = 20m

bradford

73

81

lon -1.74892 lat 53.79953

pdfmap_20240827_124152_bradford_-1.7646_53.8055_161.pdf

Map data CCBYSA2 fosc.m.org+osm.org contributors

lon -1.75297 lat 53.79792 [nom. scale = 1 / 1000]

80

#UTM: 30 U easting 582.14 km northing 5961.76 km
UTM-Grid-width = 20m

