

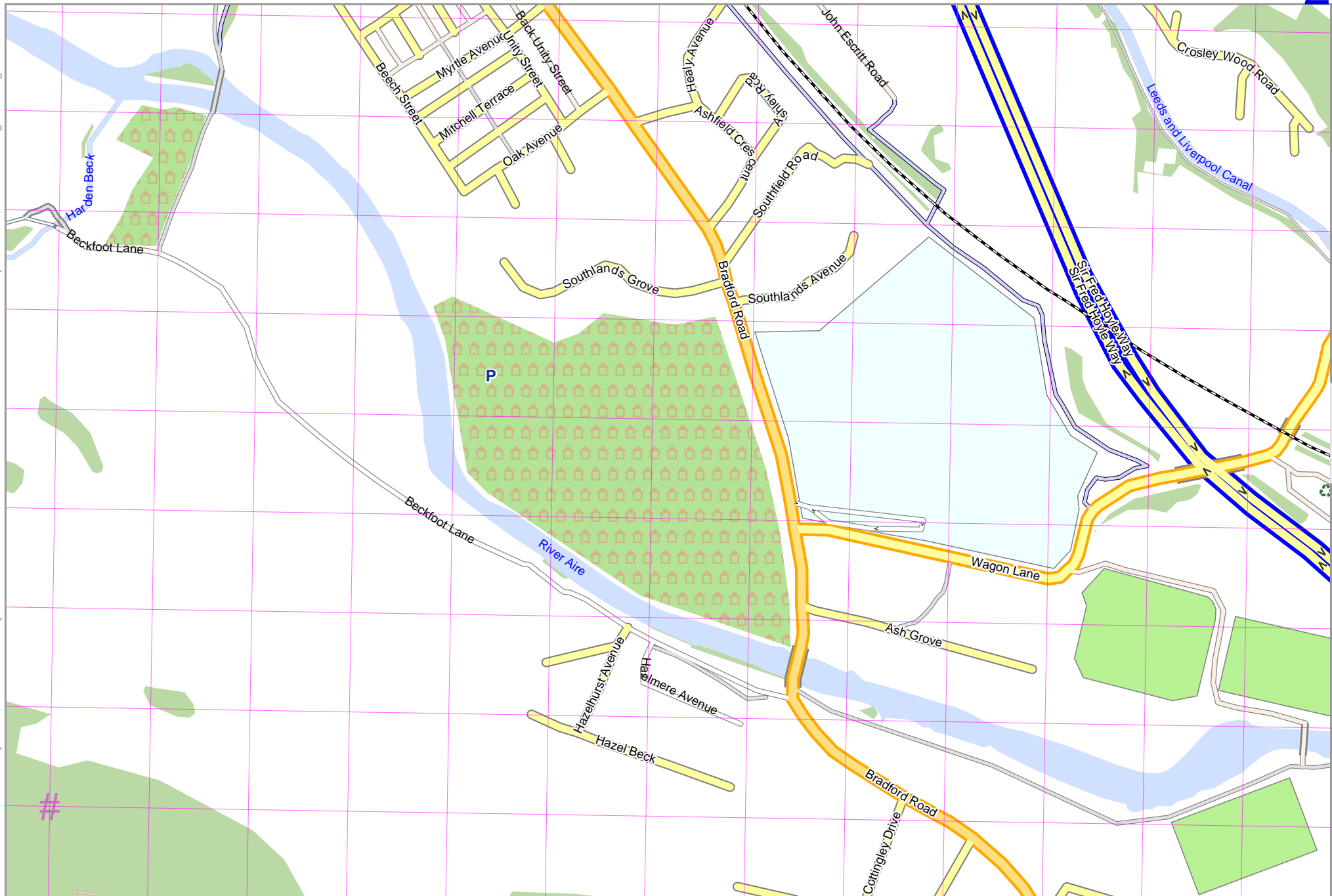
Map data © CC BY SA 2.0 f osm.org + osm.org contributors

bradford

Map data CCBYSA2 foscsm.org+osm.org contributors

lon -1.84269 lat 53.83610 [nom. scale = 1 / 5000]

UTM: 30 U easting 576.20 km northing 5966.00 km
UTM-Grid-width = 100m



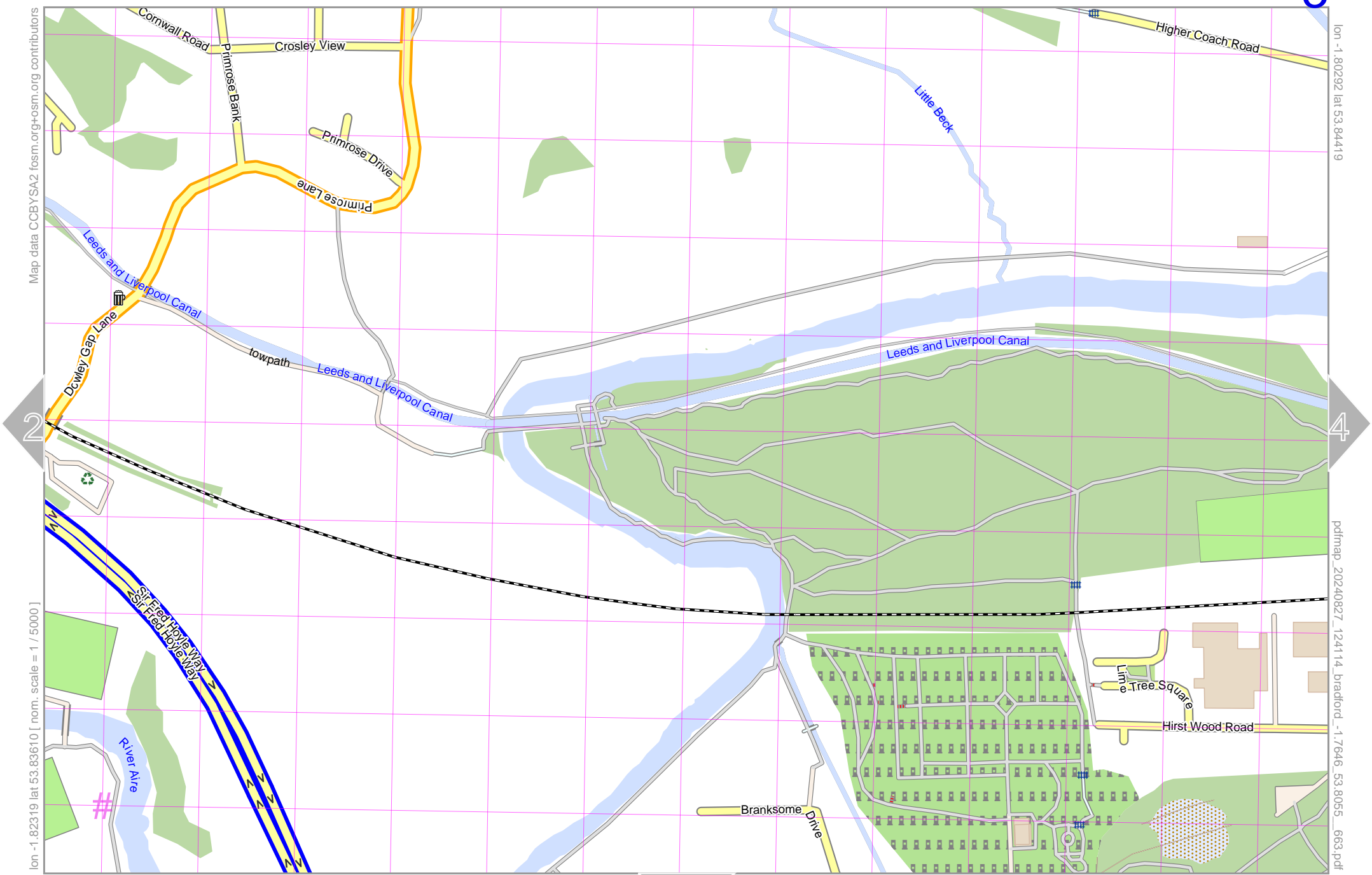
lon -1.82243 lat 53.84419

pdfmap_20240827_124114_bradford_-1.7646_53.8055_663.pdf

bradford

Map data © CCBY-SA2 foscsm.org+osm.org contributors

lon -1.80292 lat 53.84419



lon -1.82319 lat 53.83610 [nom. scale = 1 / 5000]

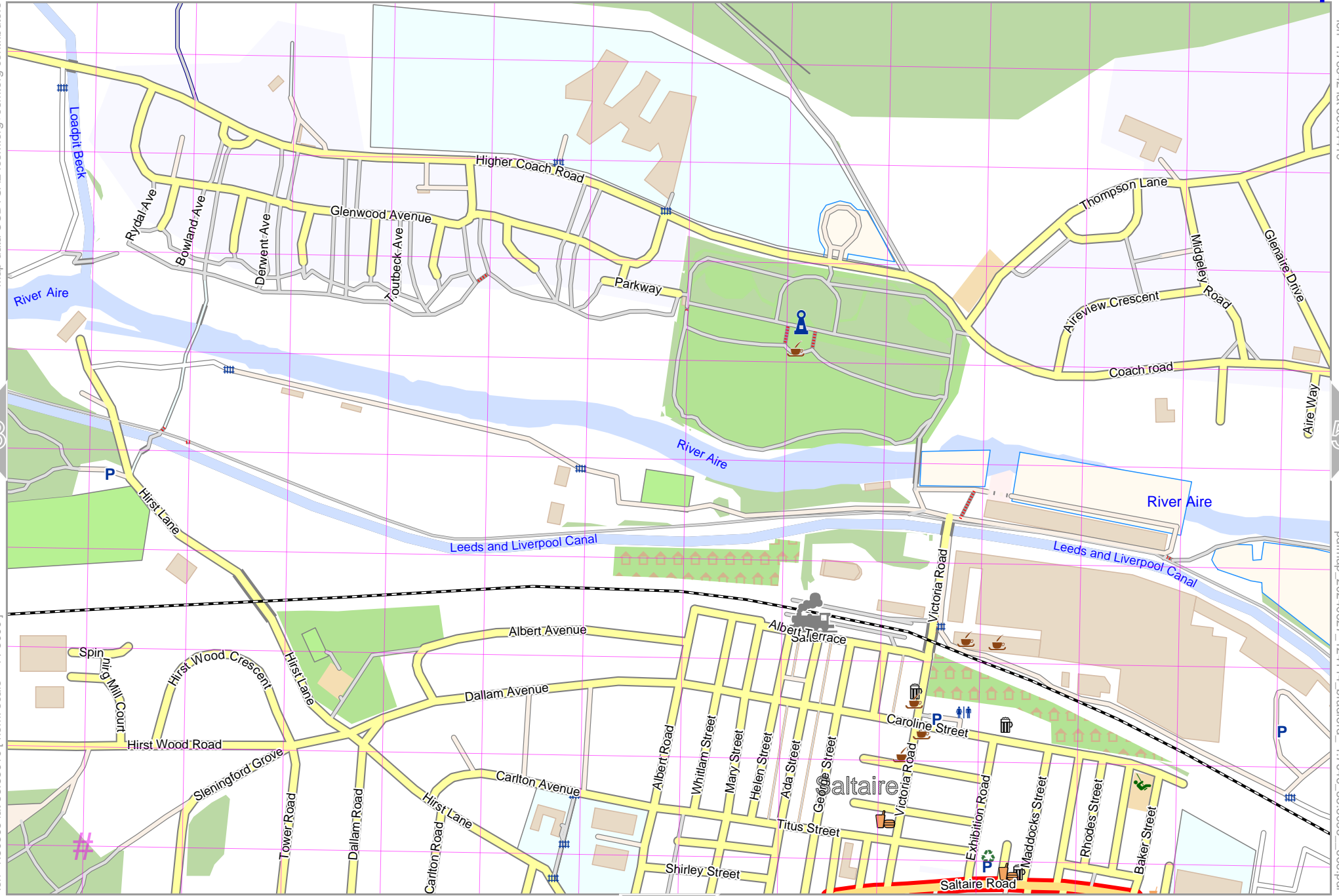
pdfmap_20240827_124114_bradford_-1.7646_53.8055_663.pdf

UTM: 30 U easting 577.50 km northing 5966.00 km
UTM-Grid-width = 100m

Map data © CCBY-SA2 fcosm.org+osm.org contributors

lon -1.80368 lat 53.83610 [nom. scale = 1 / 5000]

lon -1.78342 lat 53.84419 pdfmap_20240827_124114_bradford_-1.7646_53.8055_663.pdf

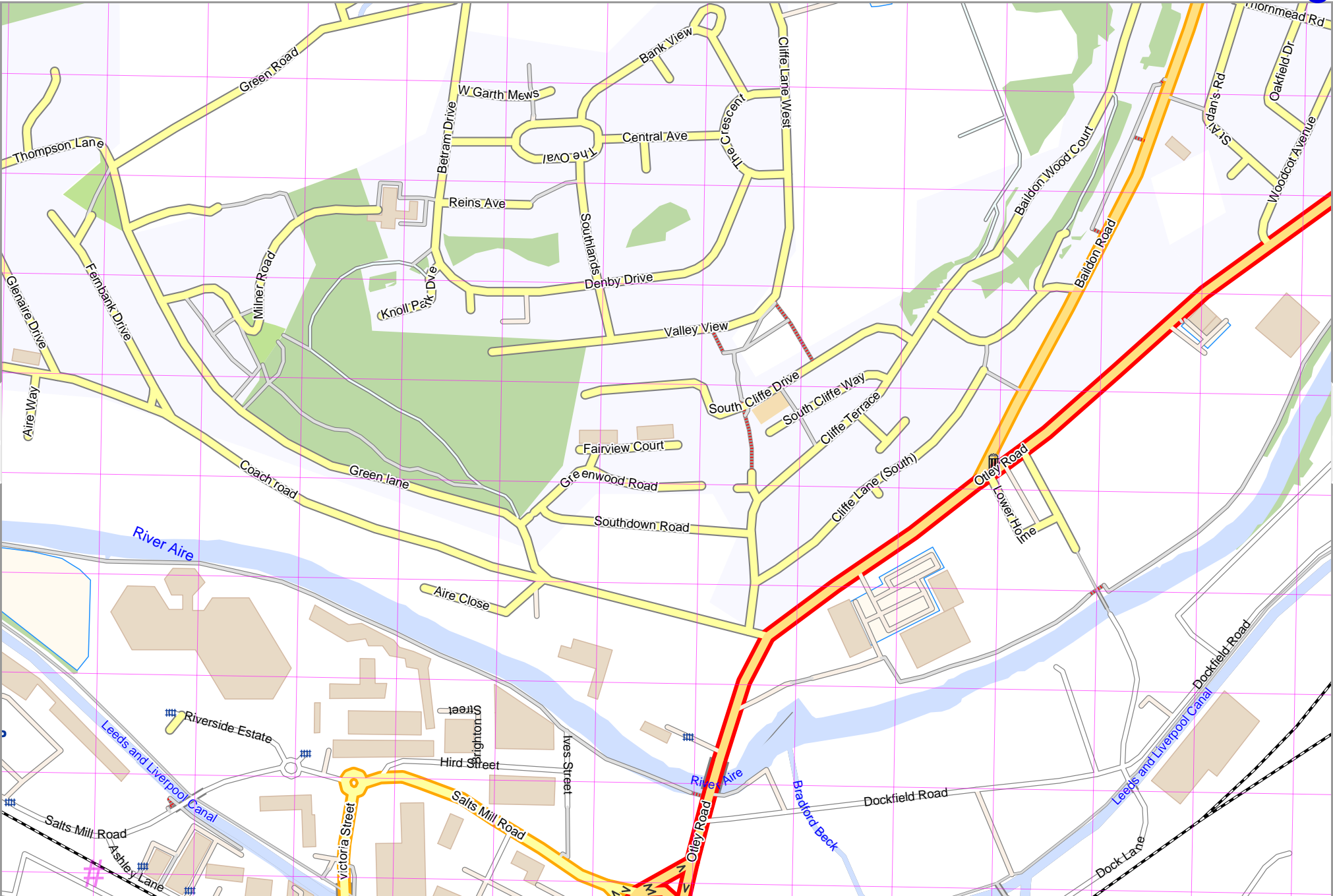


UTM: 30 U easting 578.80 km northing 5966.00 km
UTM-Grid-width = 100m

bradford

Map data © CCBY-SA 2.0 foscsm.org+osm.org contributors

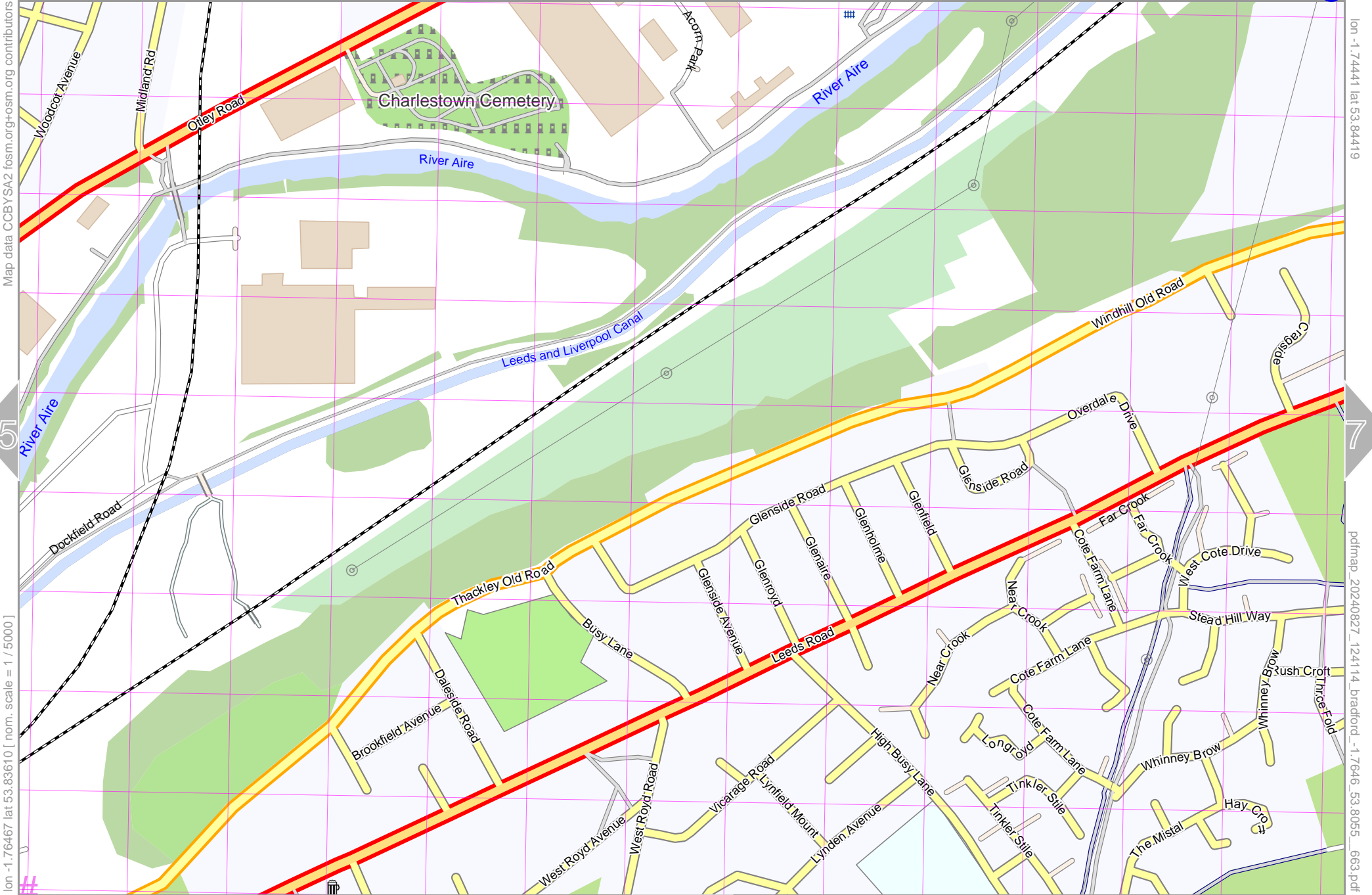
lon -1.78418 lat 53.83610 [nom. scale = 1 / 5000]



lon -1.76391 lat 53.84419

pdfmap_20240827_124114_bradford_-1.7646_53.8055_663.pdf

UTM: 30 U easting 580.10 km northing 5966.00 km
UTM-Grid-width = 100m



Map data © CCBYSA2 fosc.m.org+osm.org contributors

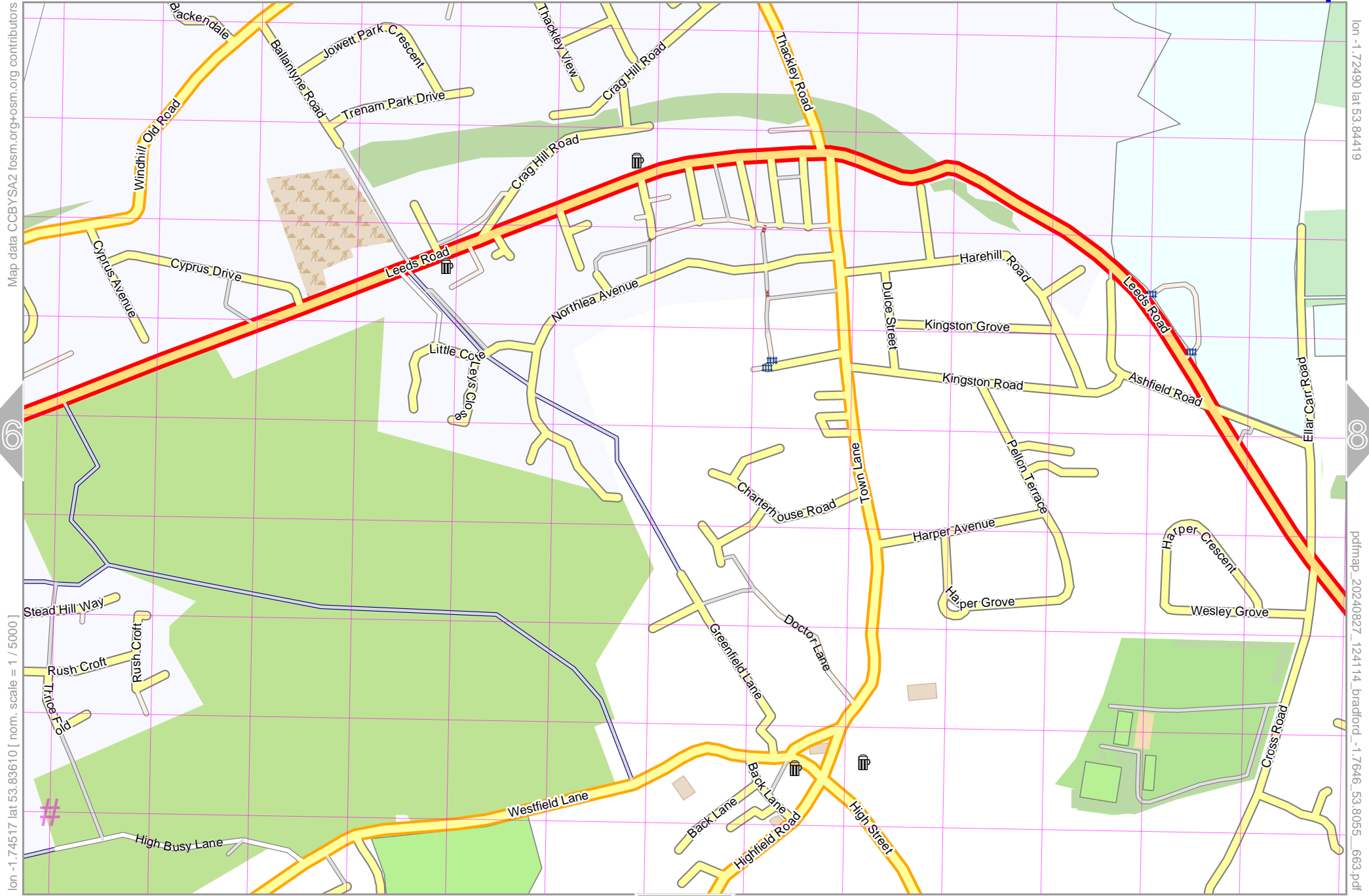
lon -1.76467 lat 53.83610 [nom. scale = 1 / 5000]

lon -1.74441 lat 53.84419

pdfmap_20240827_124114_bradford_-1.7646_53.8055_663.pdf

UTM: 30 U easting 581.30 km northing 5966.00 km
UTM-Grid-width = 100m

bradford



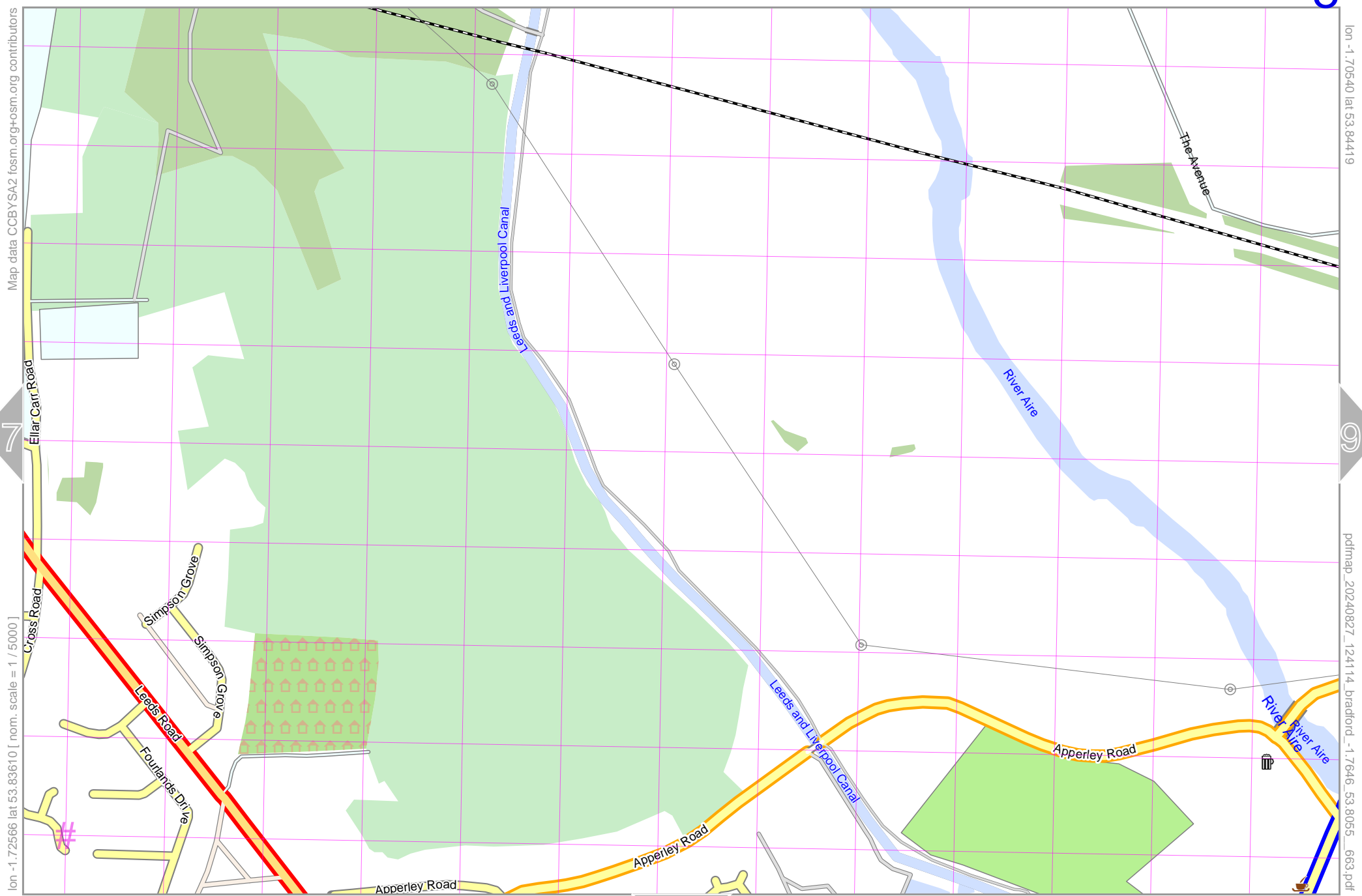
Map data CCBYSA2 fcosm.org+osm.org contributors

lon -1.72490 lat 53.84419

lon -1.74517 lat 53.83610 [nom. scale = 1 / 5000]

pdfmap_20240827_124114_bradford_-1.7646_53.8055_663.pdf

UTM: 30 U easting 582.60 km northing 5966.10 km
UTM-Grid-width = 100m



lon -1.72566 lat 53.83610 [nom. scale = 1 / 5000]
 Map data CCBYSA2 foscsm.org+osm.org contributors

lon -1.70540 lat 53.84419
 pdfmap_20240827_124114_bradford_-1.7646_53.8056_663.pdf

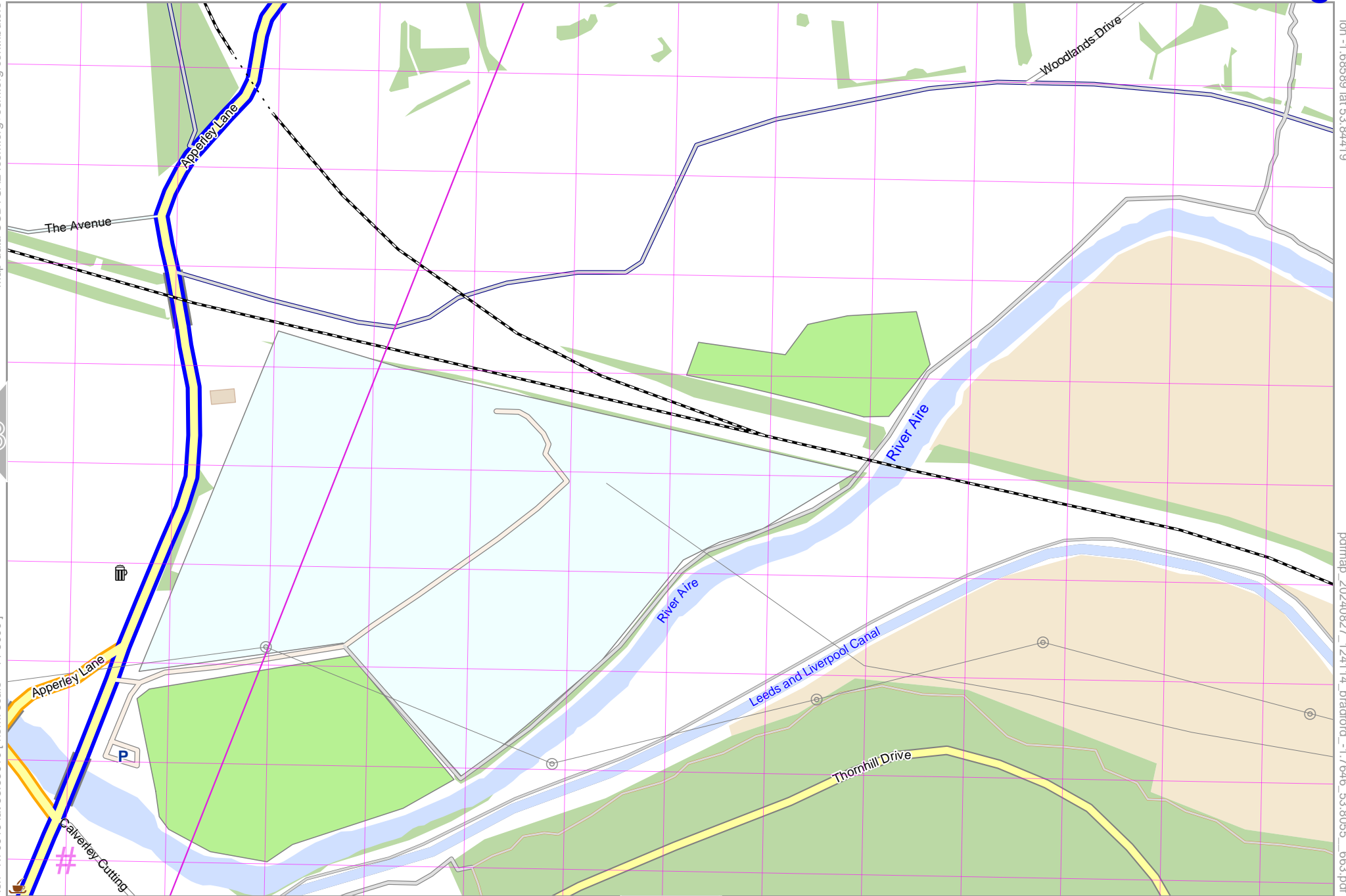
UTM: 30 U easting 583.90 km northing 5966.10 km
 UTM-Grid-width = 100m



Map data © CC BY SA 2.0 f osm.org + osm.org contributors

lon -1.70616 lat 53.83610 [nom. scale = 1 / 5000]

UTM: 30 U easting 585.20 km northing 5966.10 km
UTM-Grid-width = 100m



lon -1.68589 lat 53.84419

pdfmap_20240827_124114_bradford_-1.7646_53.8055_663.pdf

bradford

11

3

Map data © CCBY-SA2 foscsm.org+osm.org contributors

lon -1.80292 lat 53.83655

10

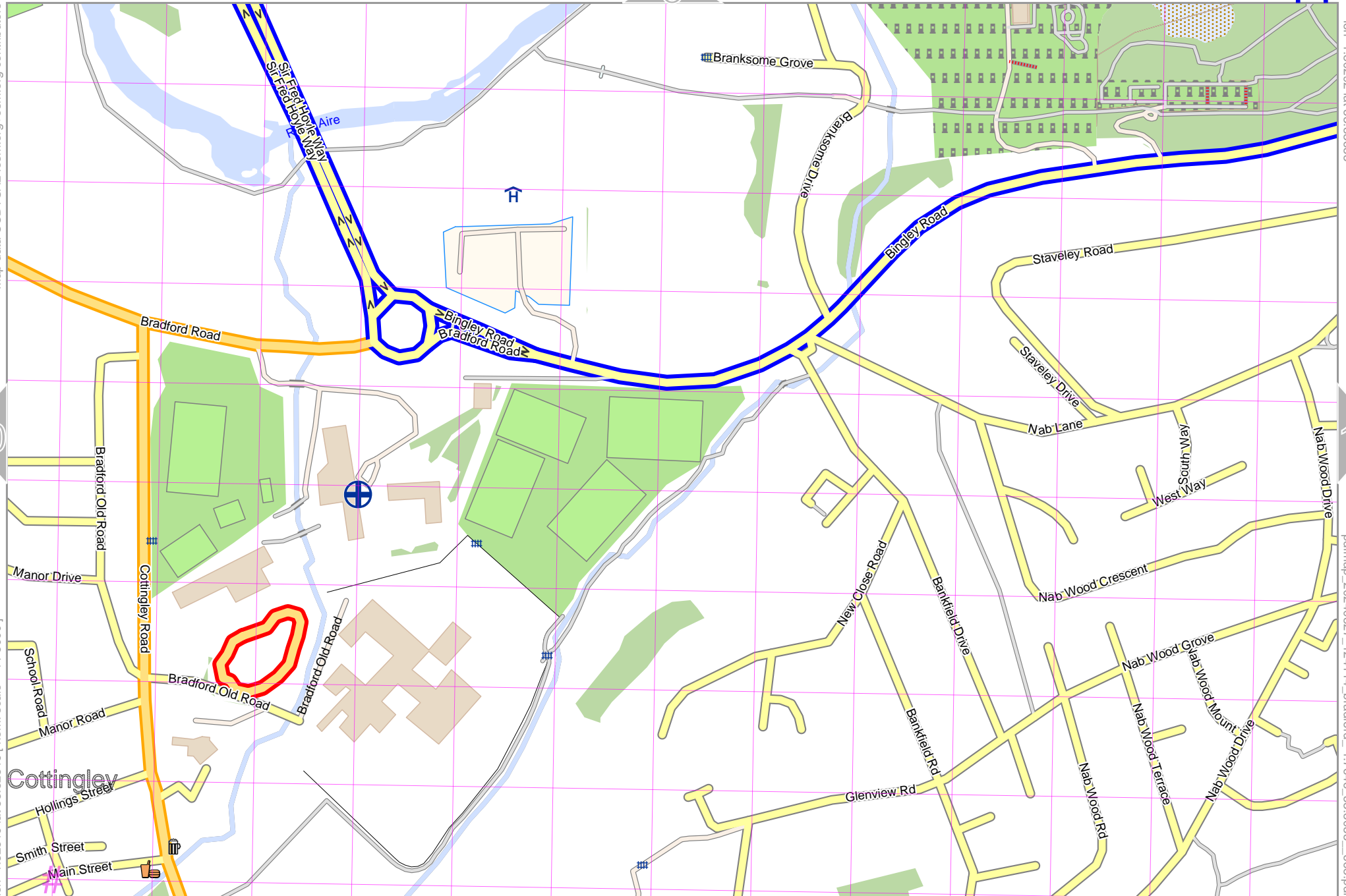
12

lon -1.82319 lat 53.82846 [nom. scale = 1 / 5000]

pdfmap_20240827_124114_bradford_-1.7646_53.8055_663.pdf

UTM: 30 U easting 577.50 km northing 5965.10 km
UTM-Grid-width = 100m

19



Map data © CCBYSA2 fccsm.org+osm.org contributors

lon -1.80368 lat 53.82846 [nom. scale = 1 / 5000]



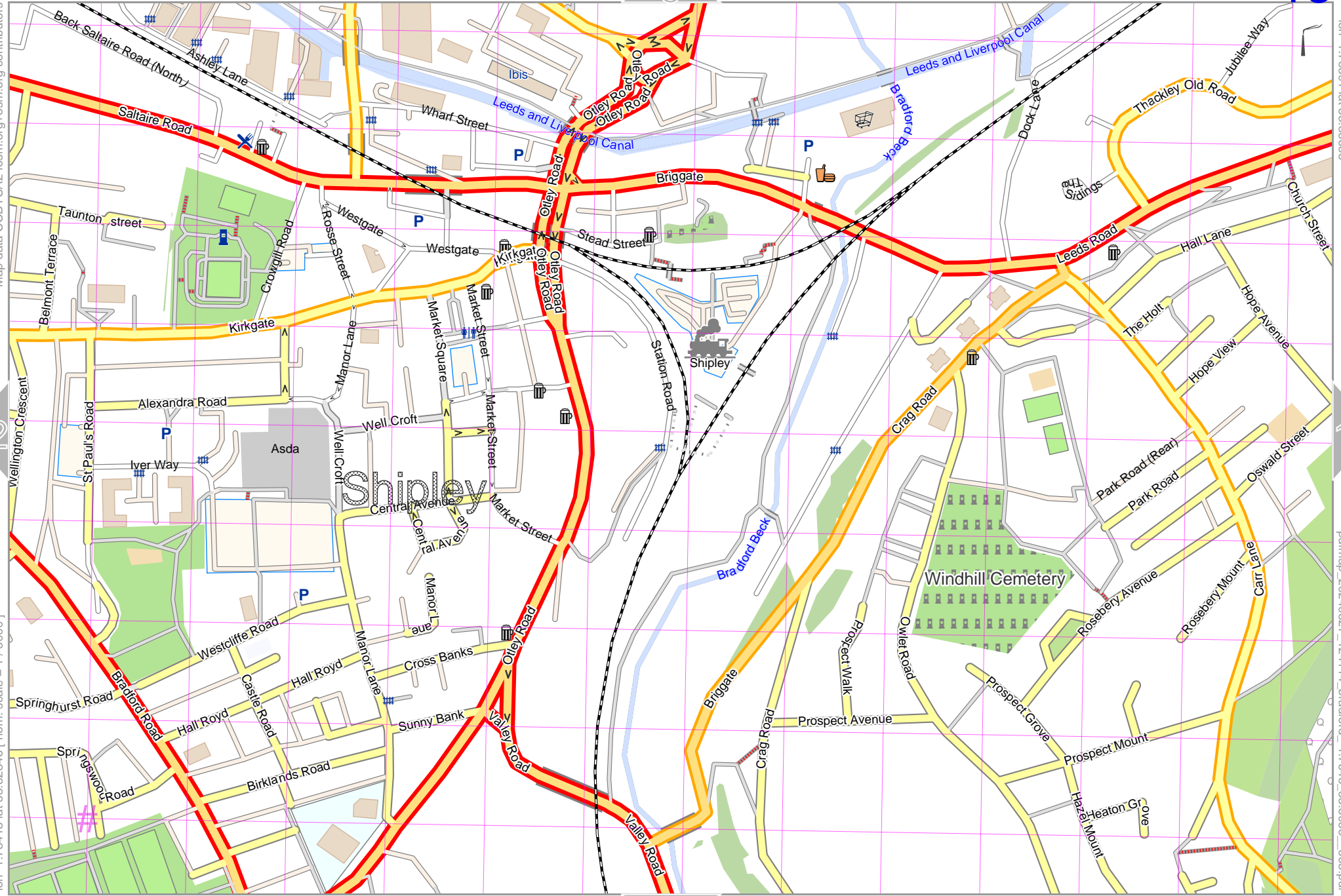
lon -1.78342 lat 53.83655

pdfmap_20240827_124114_bradford_-1.7646_53.8055_663.pdf

UTM: 30 U easting 578.80 km northing 5965.20 km
UTM-Grid-width = 100m

Map data © CCBYSA2 fccsm.org+osm.org contributors

lon -1.76391 lat 53.83655



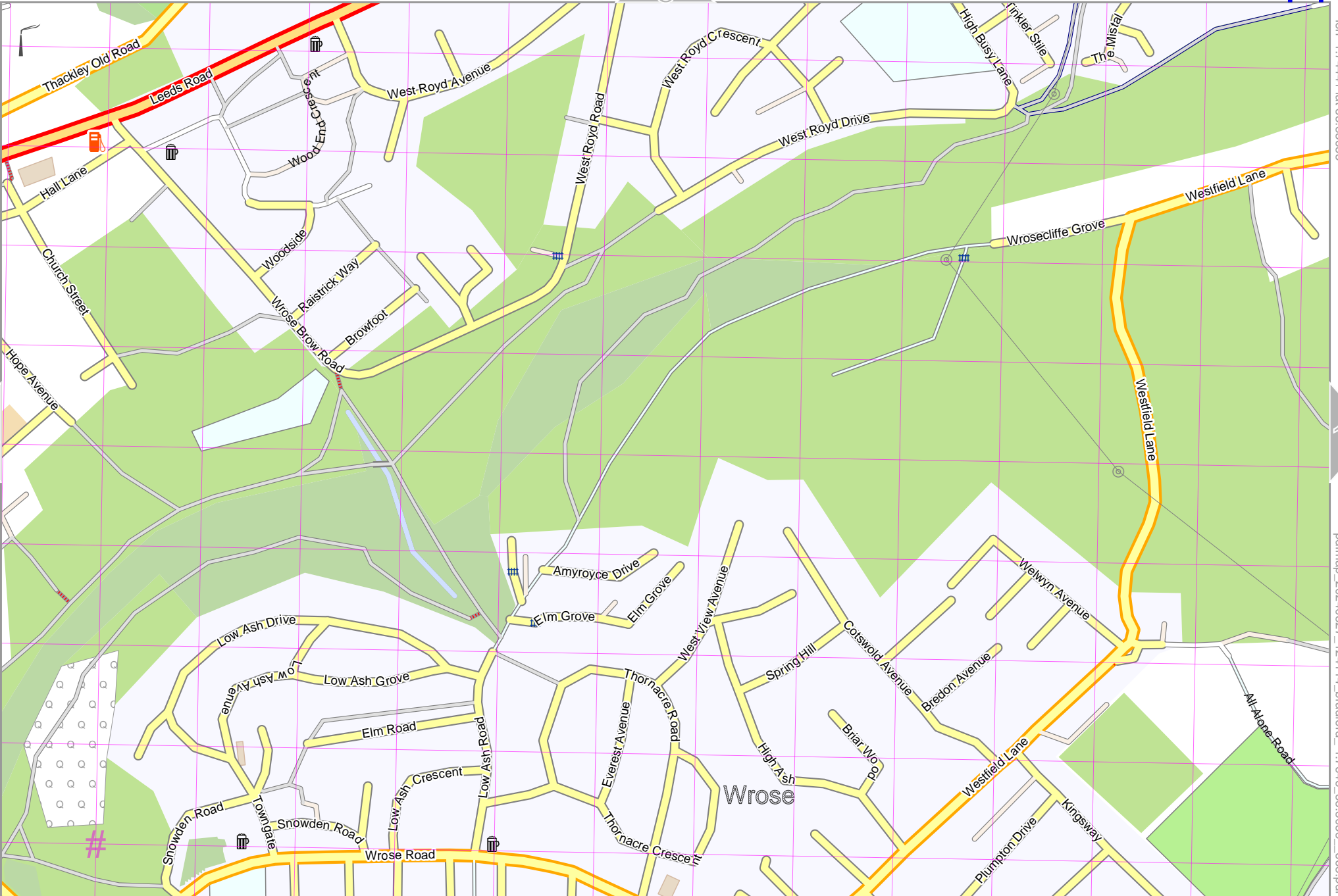
lon -1.78418 lat 53.82846 [nom. scale = 1 / 5000]

pdfmap 20240827_124114_bradford_-1.7646_53.8055_663.pdf

UTM: 30 U easting 580.10 km northing 5965.20 km
UTM-Grid-width = 100m

Map data © CCBYSA2 fcsm.org+osm.org contributors

lon -1.76467 lat 53.82846 [nom. scale = 1 / 5000]



UTM: 30 U easting 581.40 km northing 5965.20 km

UTM-Grid-width = 100m

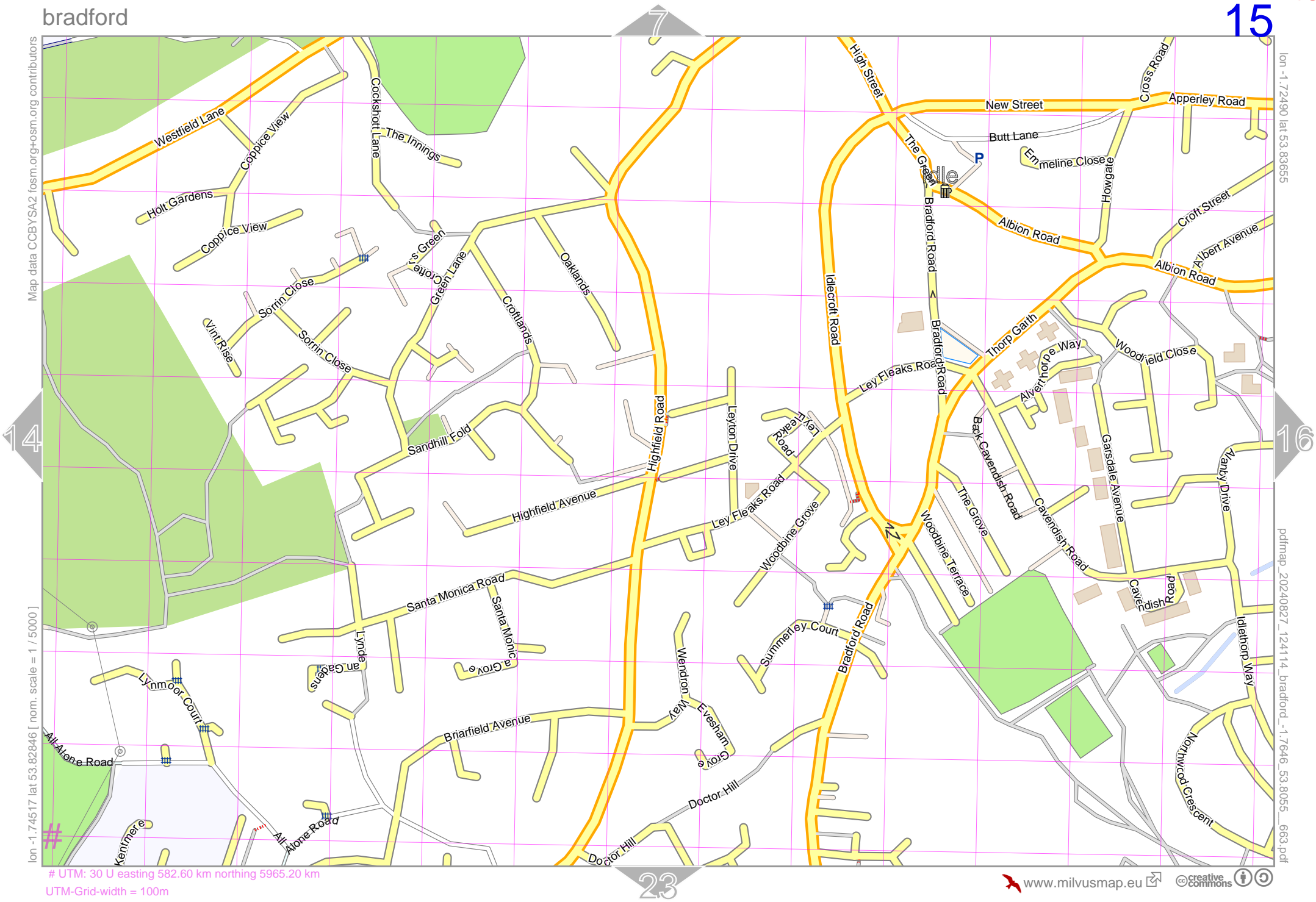
lon -1.74441 lat 53.83655

pdfmap_20240827_124114_bradford_-1.7646_53.8055_663.pdf

Map data © OpenStreetMap contributors

lon -1.74517 lat 53.82846 [nom. scale = 1 / 5000]

UTM: 30 U easting 582.60 km northing 5965.20 km
UTM-Grid-width = 100m



lon -1.72490 lat 53.83655

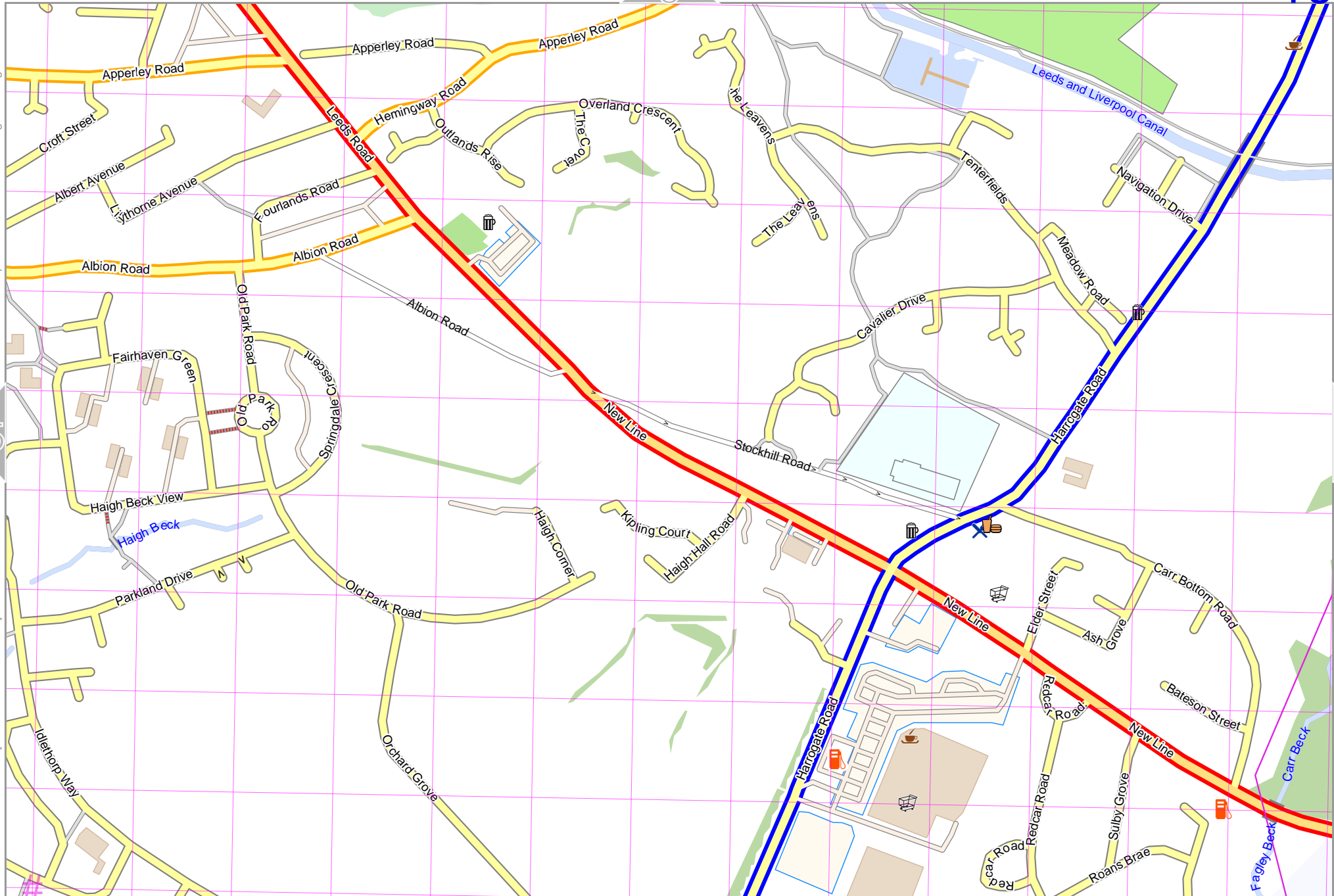
pdfmap_20240827_124114_bradford_-1.7646_53.8055_663.pdf

bradford

Map data © CCBYSA2 fccsm.org+osm.org contributors

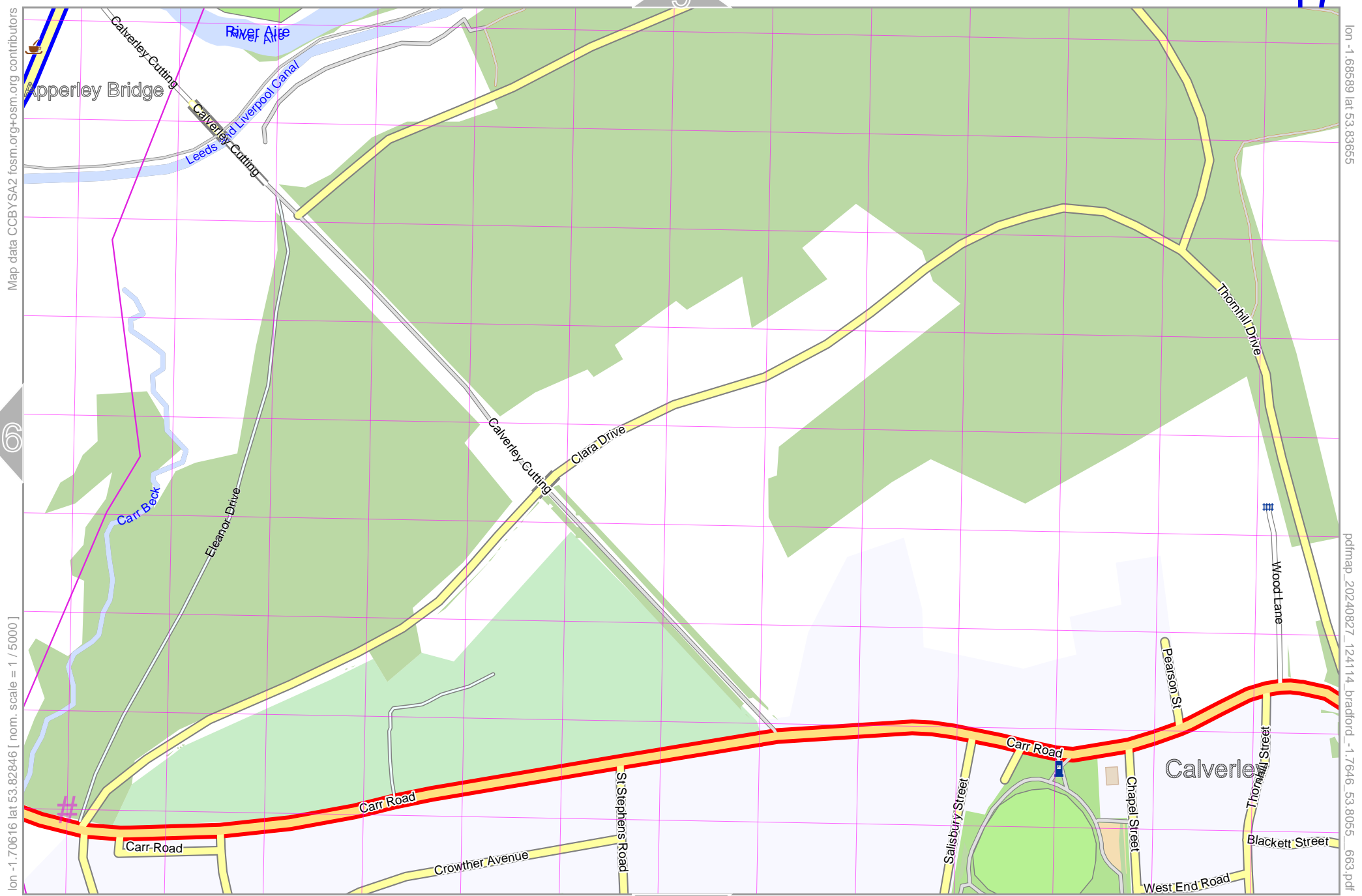
lon -1.72566 lat 53.82846 [nom. scale = 1 / 5000]

UTM: 30 U easting 583.90 km northing 5965.20 km
UTM-Grid-width = 100m



lon -1.70540 lat 53.83655

pdfmap_20240827_124114_bradford_-1.7646_53.8055_663.pdf



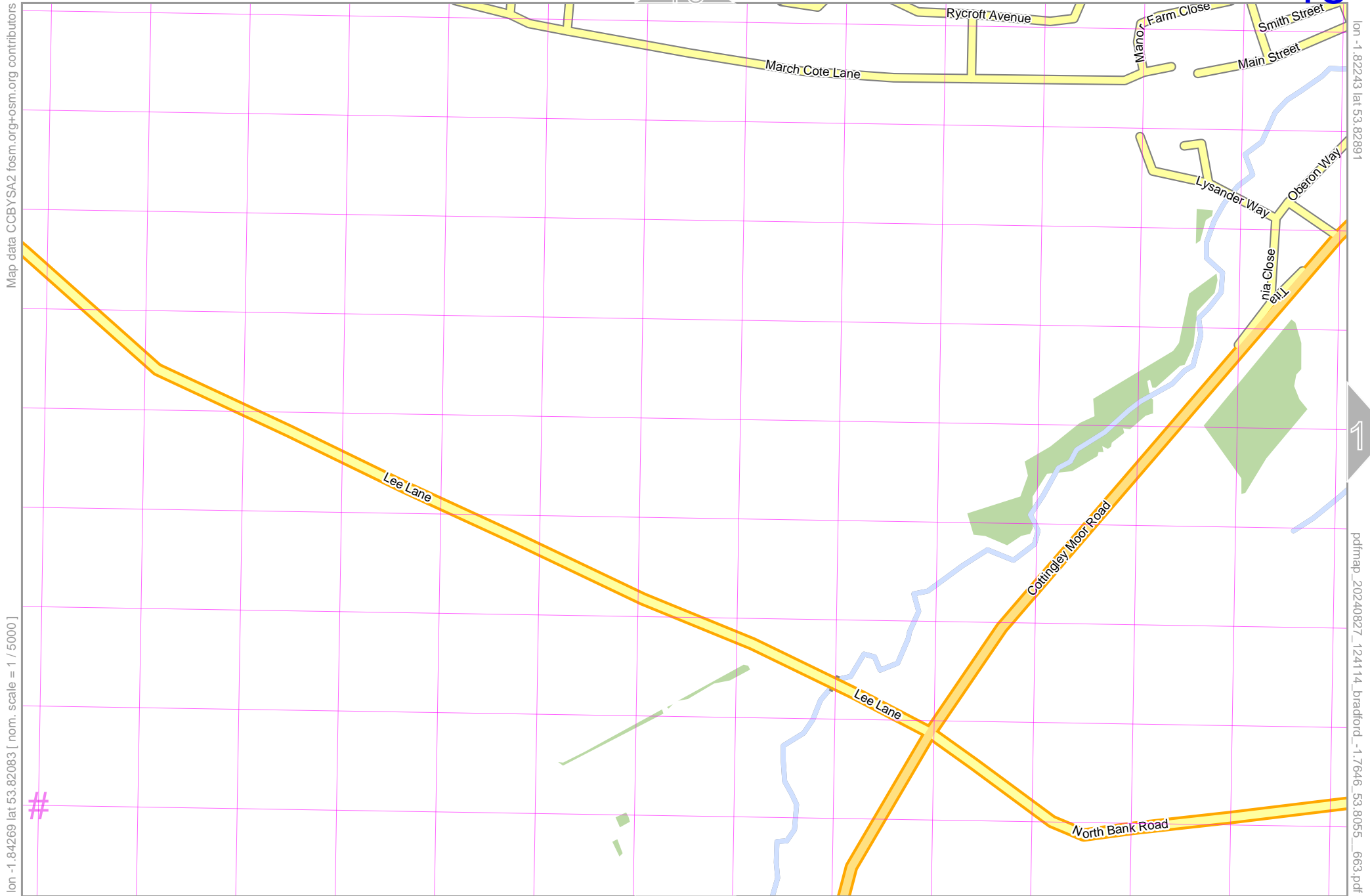
Map data CCBYSA2 foscsm.org+osm.org contributors

lon -1.70616 lat 53.82846 [nom. scale = 1 / 5000]

lon -1.68689 lat 53.83655

pdfmap_20240827_124114_bradford_-1.7646_53.8055_663.pdf

UTM: 30 U easting 585.20 km northing 5965.30 km
UTM-Grid-width = 100m



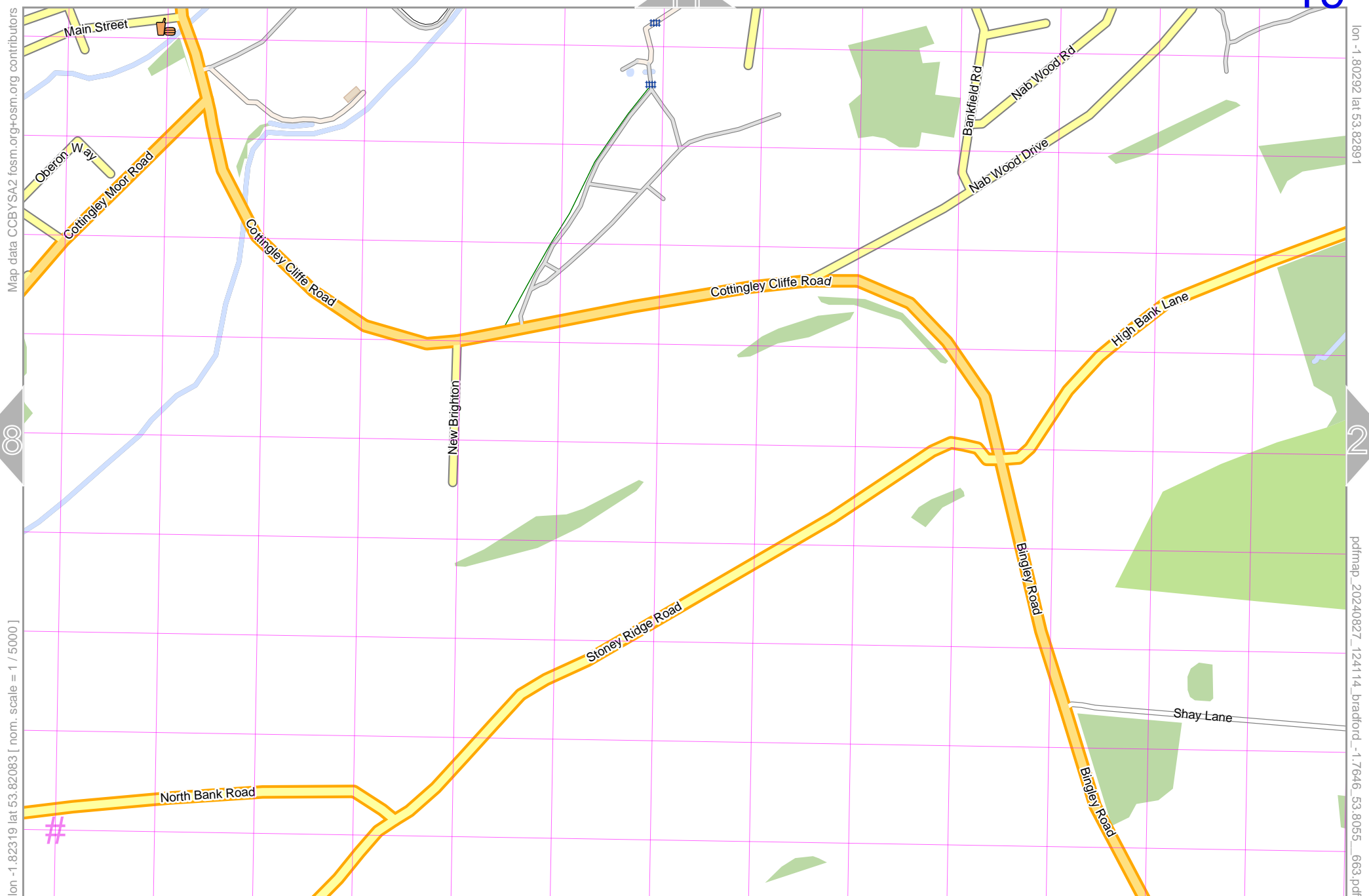
Map data CCBYSA2 foscsm.org+osm.org contributors

lon -1.84269 lat 53.82083 [nom. scale = 1 / 5000]

lon -1.82243 lat 53.82891

pdfmap_20240827_124114_bradford_-1.7646_53.8055_663.pdf

UTM: 30 U easting 576.20 km northing 5964.30 km
UTM-Grid-width = 100m



lon -1.82319 lat 53.82083 [nom. scale = 1 / 5000]

lon -1.80292 lat 53.82891
pdfmap_20240827_124114_bradford_-1.7646_53.8055_663.pdf

UTM: 30 U easting 577.50 northing 5964.30 km
UTM-Grid-width = 100m

bradford

20

12

Map data © CCBY-SA2 foscsm.org+osm.org contributors

lon -1.78342 lat 53.82891

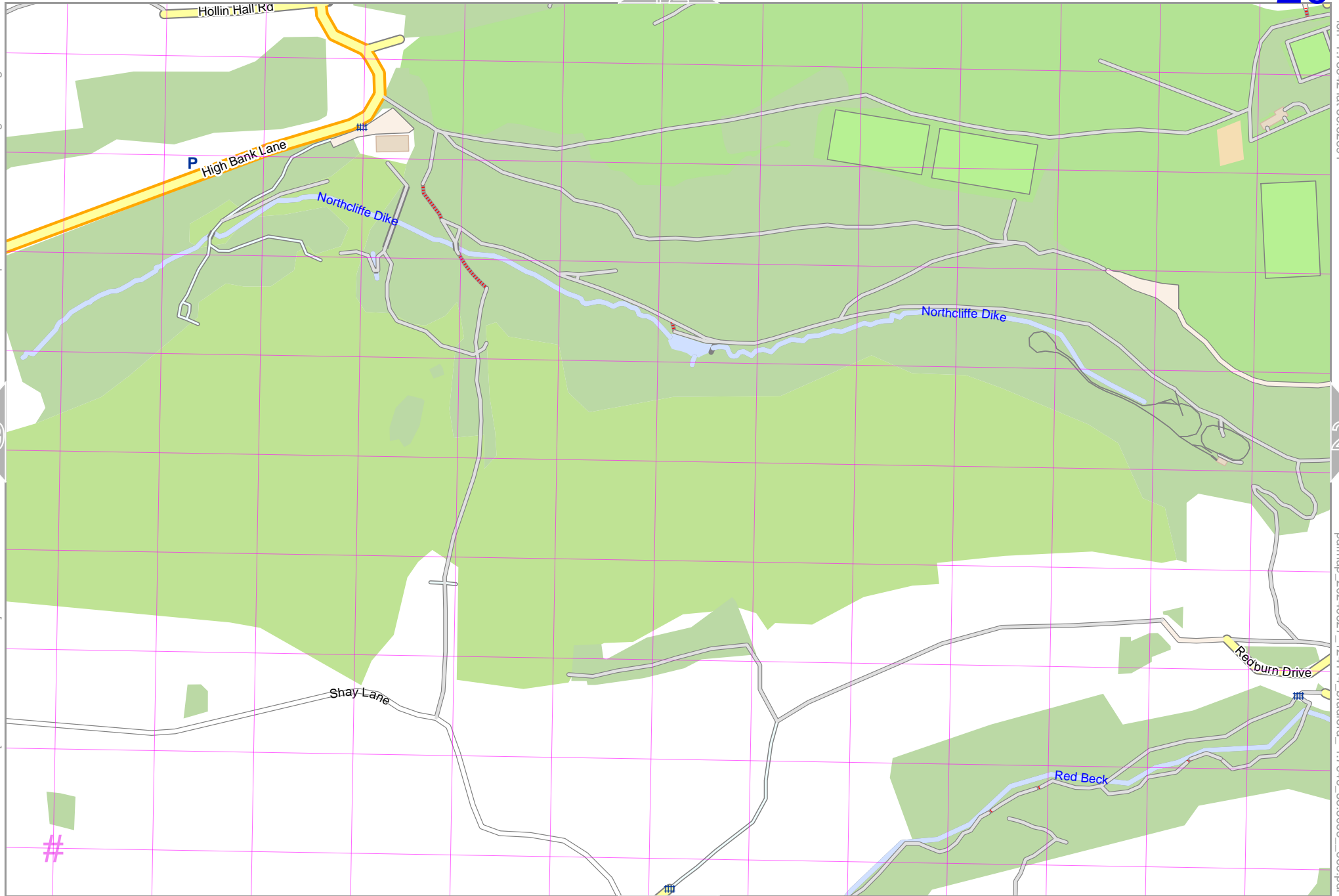
10

21

lon -1.80368 lat 53.82083 [nom. scale = 1 / 5000]

pdfmap_20240827_124114_bradford_-1.7646_53.8055_663.pdf

UTM: 30 U easting 578.80 km northing 5964.30 km
UTM-Grid-width = 100m



28

Map data © CCBY-SA2 foscsm.org+osm.org contributors

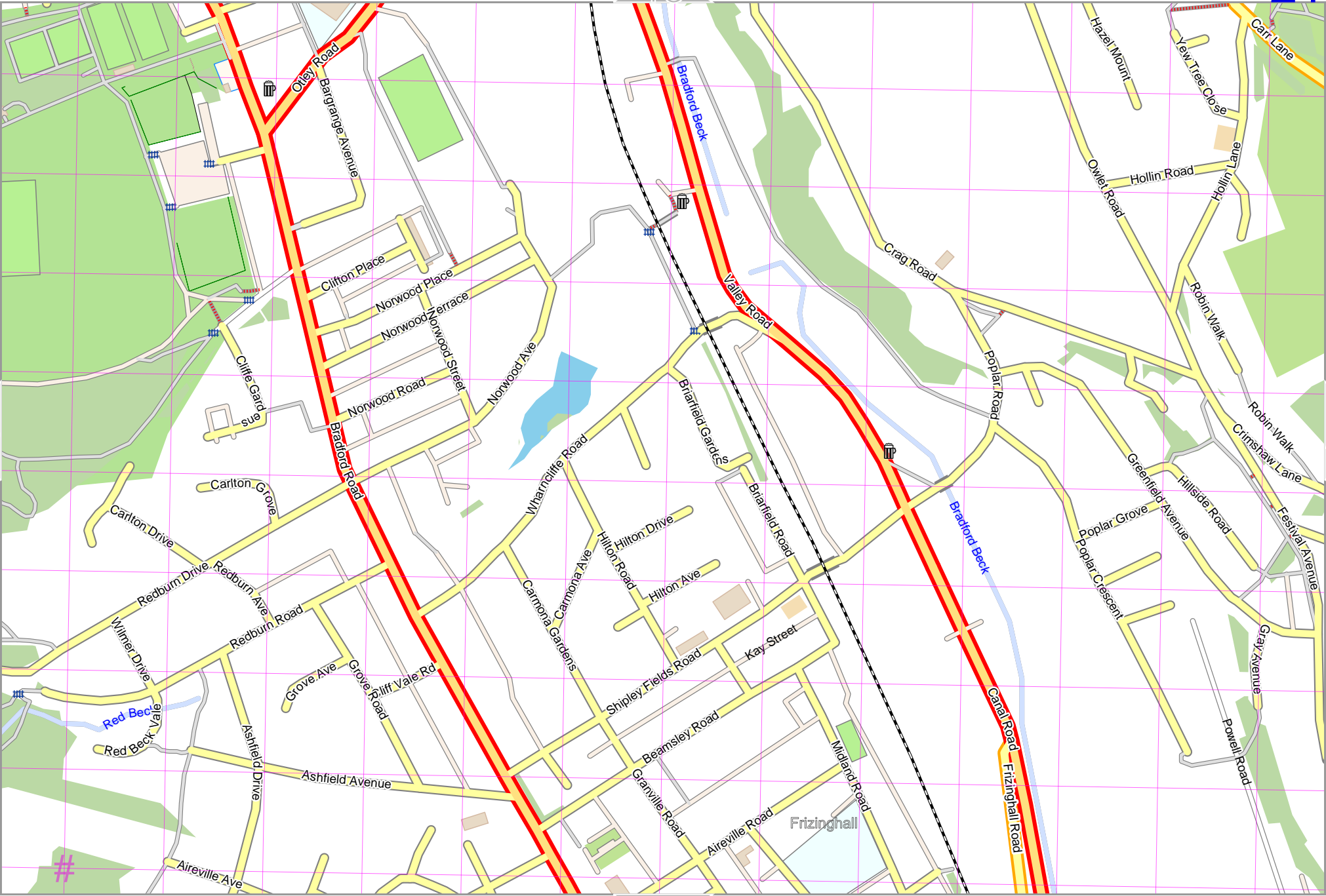
lon -1.76391 lat 53.82891

20

22

lon -1.78418 lat 53.82083 [nom. scale = 1 / 5000]

pdfmap_20240827_124114_bradford_-1.7646_53.8055_663.pdf



13

29

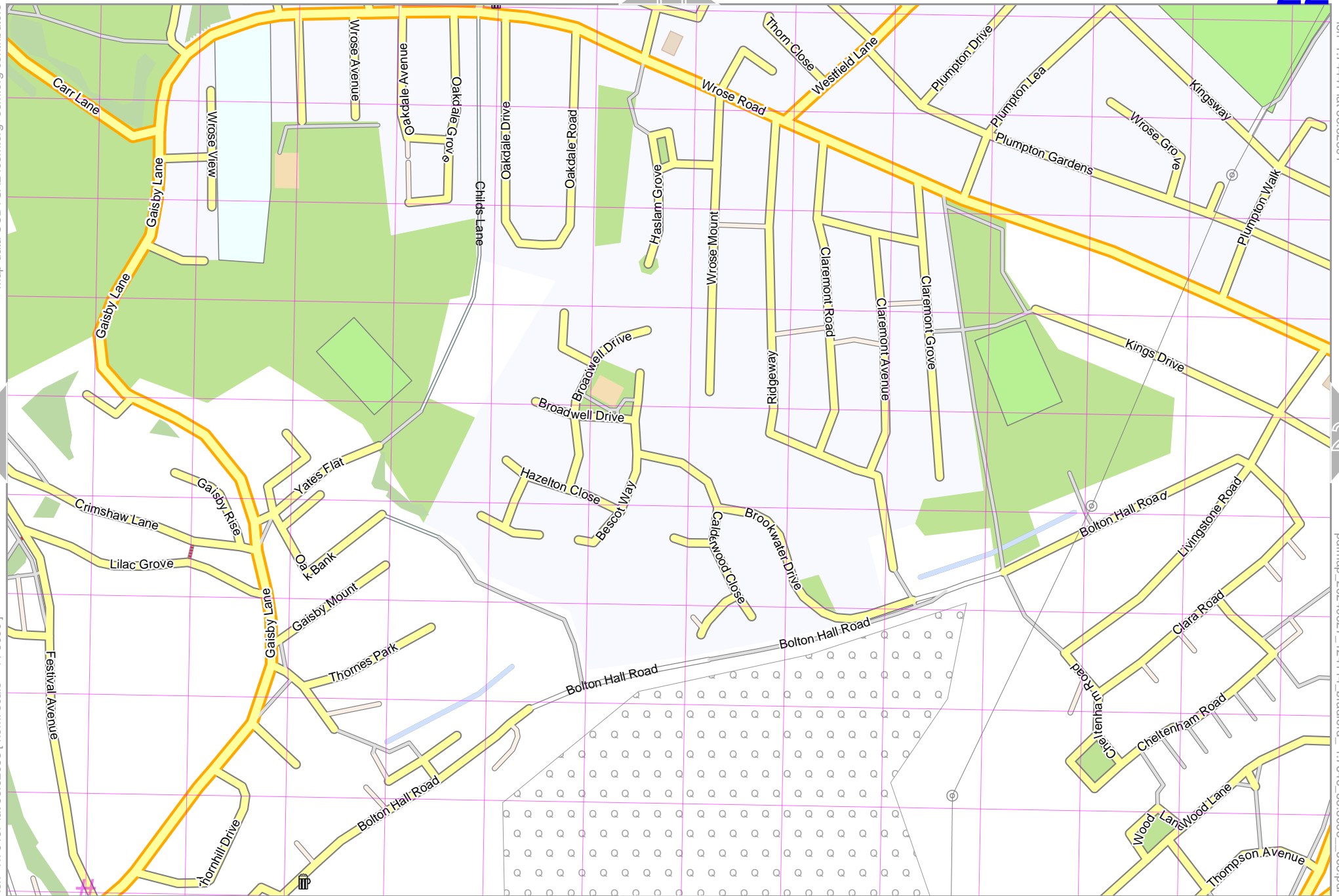
UTM: 30 U easting 580.10 km northing 5964.30 km

UTM-Grid-width = 100m

Map data © CCBY-SA2 fosc.m.org+osm.org contributors

lon -1.76467 lat 53.82083 [nom. scale = 1 / 5000]

UTM: 30 U easting 581.40 km northing 5964.30 km
UTM-Grid-width = 100m

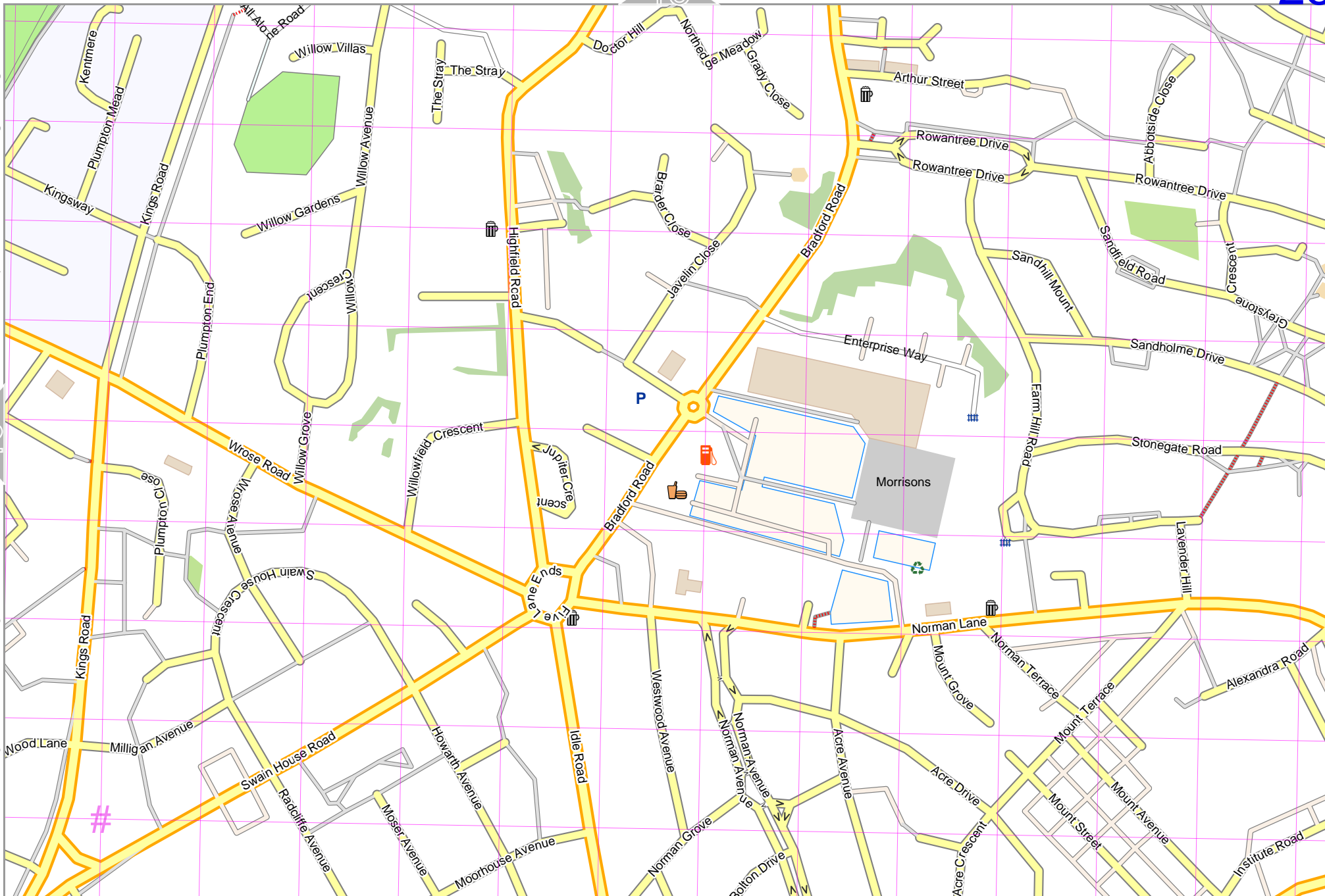


lon -1.74441 lat 53.82891

pdfmap_20240827_124114_bradford_-1.7646_53.8055_663.pdf

Map data © OpenStreetMap contributors

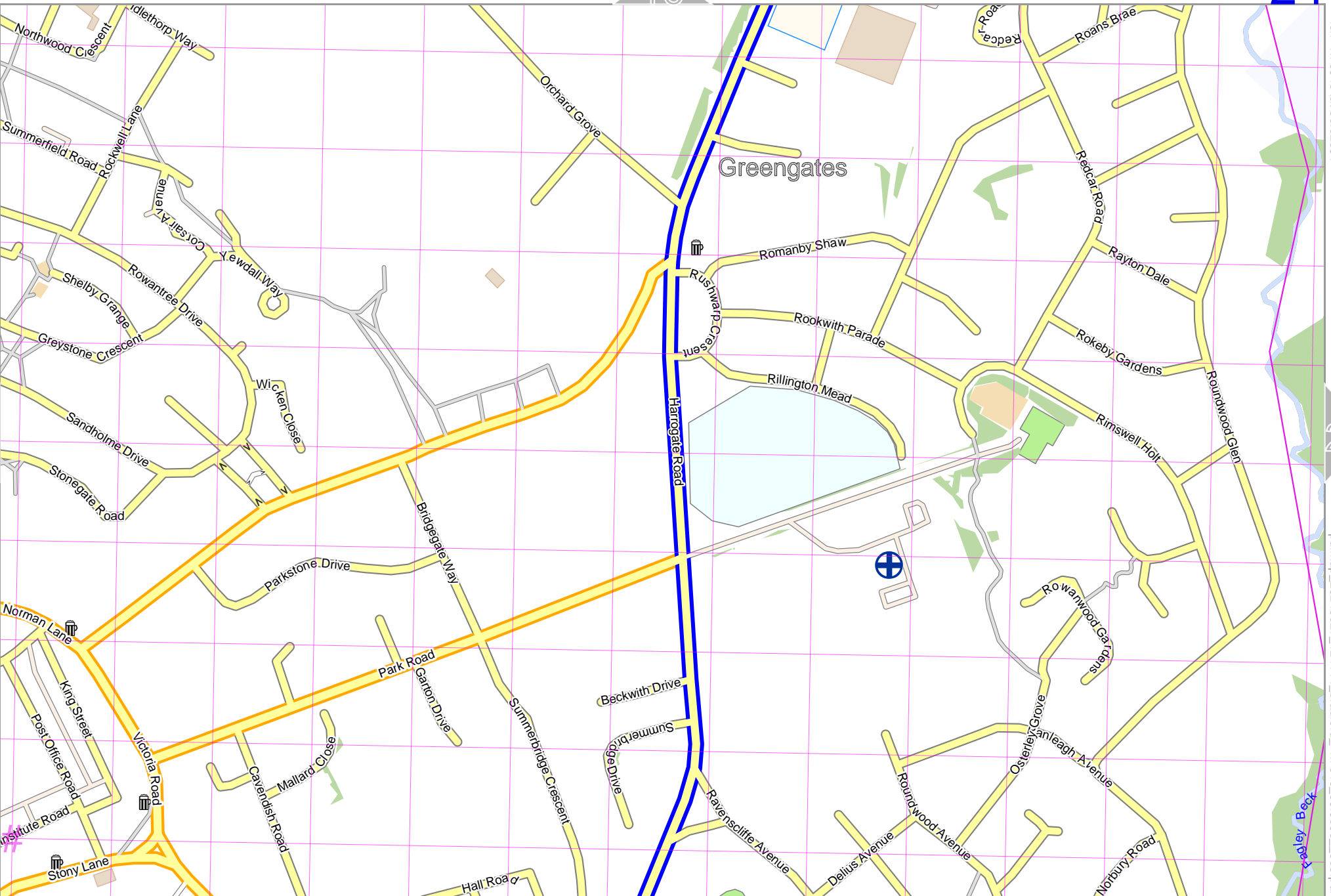
lon -1.74517 lat 53.82083 [nom. scale = 1 / 5000]



lon -1.72490 lat 53.82891

pdfmap_20240827_124114_bradford_-1.7646_53.8055_663.pdf

UTM: 30 U easting 582.70 km northing 5964.40 km
UTM-Grid-width = 100m



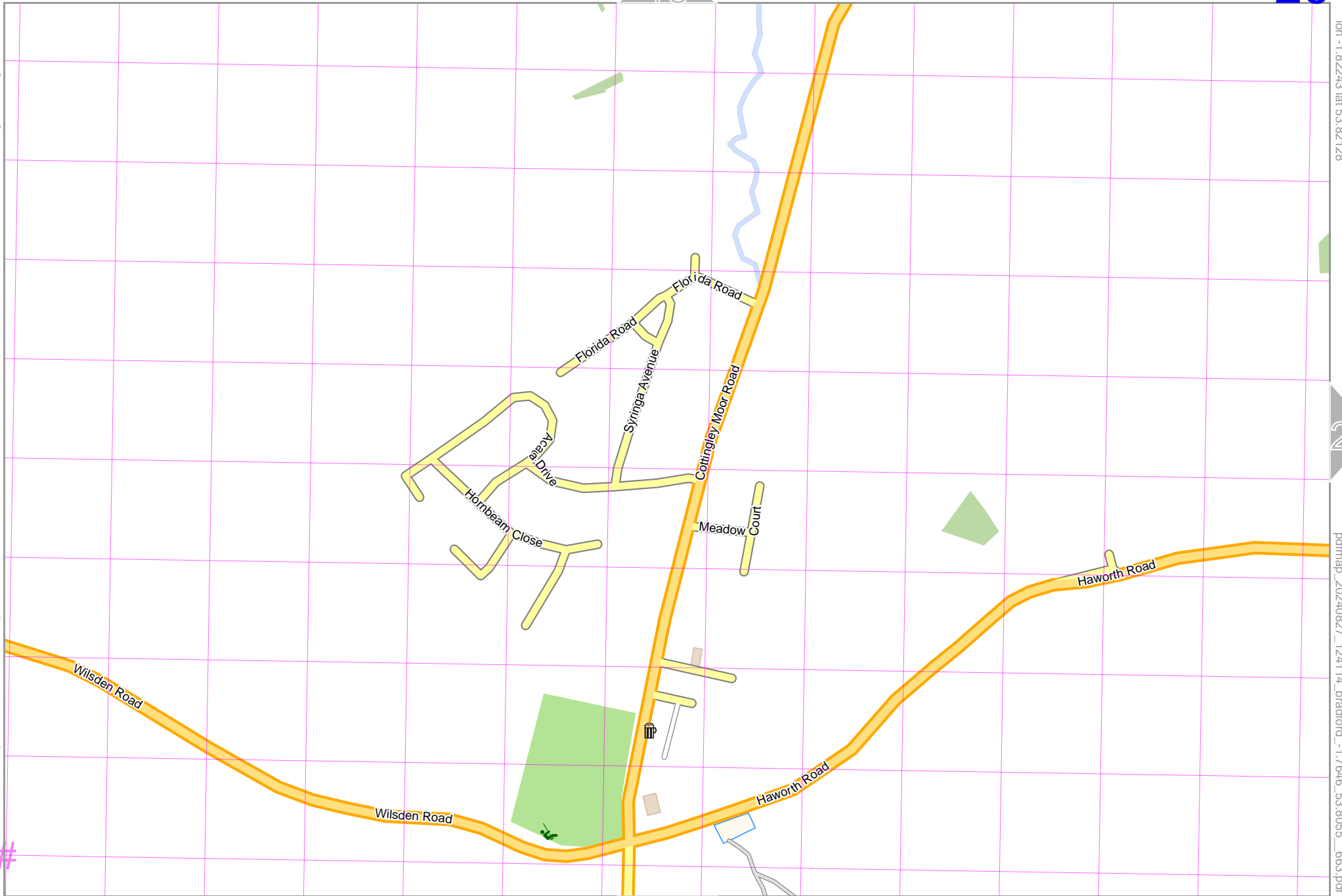
Map data © OpenStreetMap contributors

lon -1.82243 lat 53.82128

lon -1.84269 lat 53.81319 [nom. scale = 1 / 5000]

pdfmap_20240827_124114_bradford_-1.7646_53.8055_663.pdf

UTM: 30 U easting 576.20 km northing 5963.40 km
UTM-Grid-width = 100m



18

27

34

Map data © CCBY-SA2 fosc.m.org+osm.org contributors

lon -1.80292 lat 53.82128

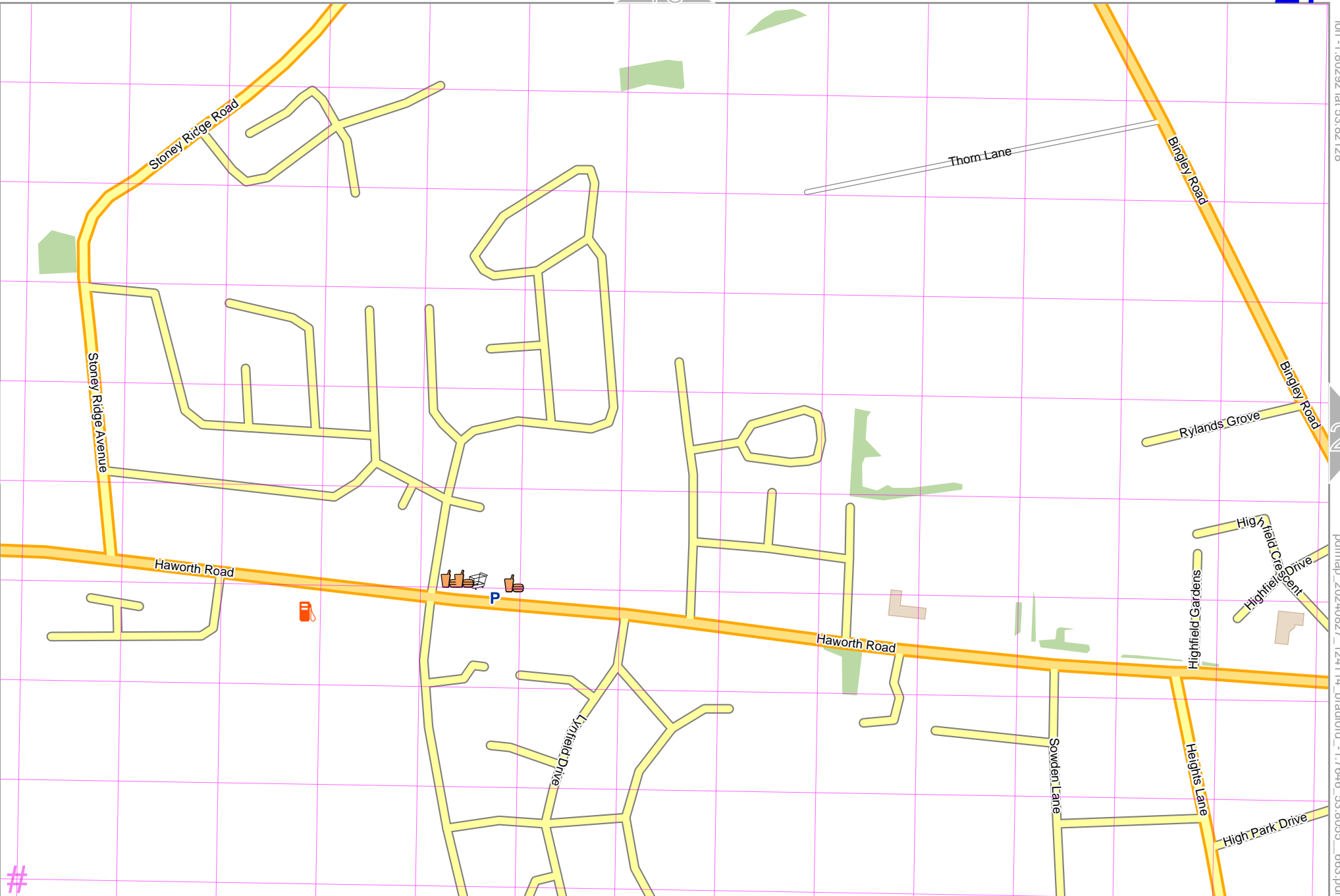
lon -1.82319 lat 53.81319 [nom. scale = 1 / 5000]

pdfmap_20240827_124114_bradford_-1.7646_53.8055_663.pdf

#

UTM: 30 U easting 577.50 km northing 5963.40 km

UTM-Grid-width = 100m



Map data © CCBY-SA2 foscsm.org+osm.org contributors

lon -1.78342 lat 53.82128

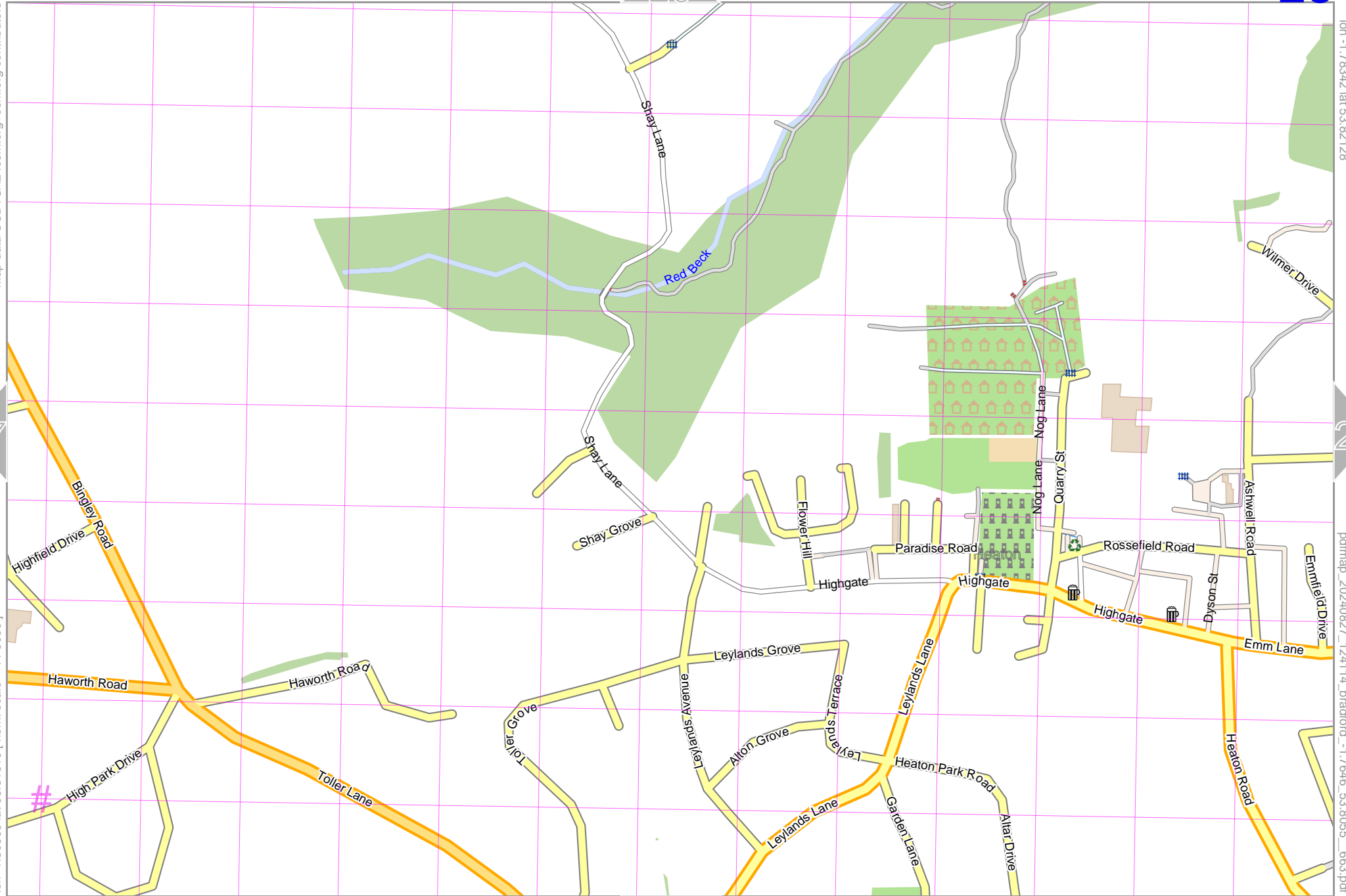
27

29

lon -1.80368 lat 53.81319 [nom. scale = 1 / 5000]

pdfmap_20240827_124114_bradford_-1.7646_53.8055_663.pdf

UTM: 30 U easting 578.80 km northing 5963.50 km
UTM-Grid-width = 100m



36

Map data © CCBYSA2 foscsm.org+osm.org contributors

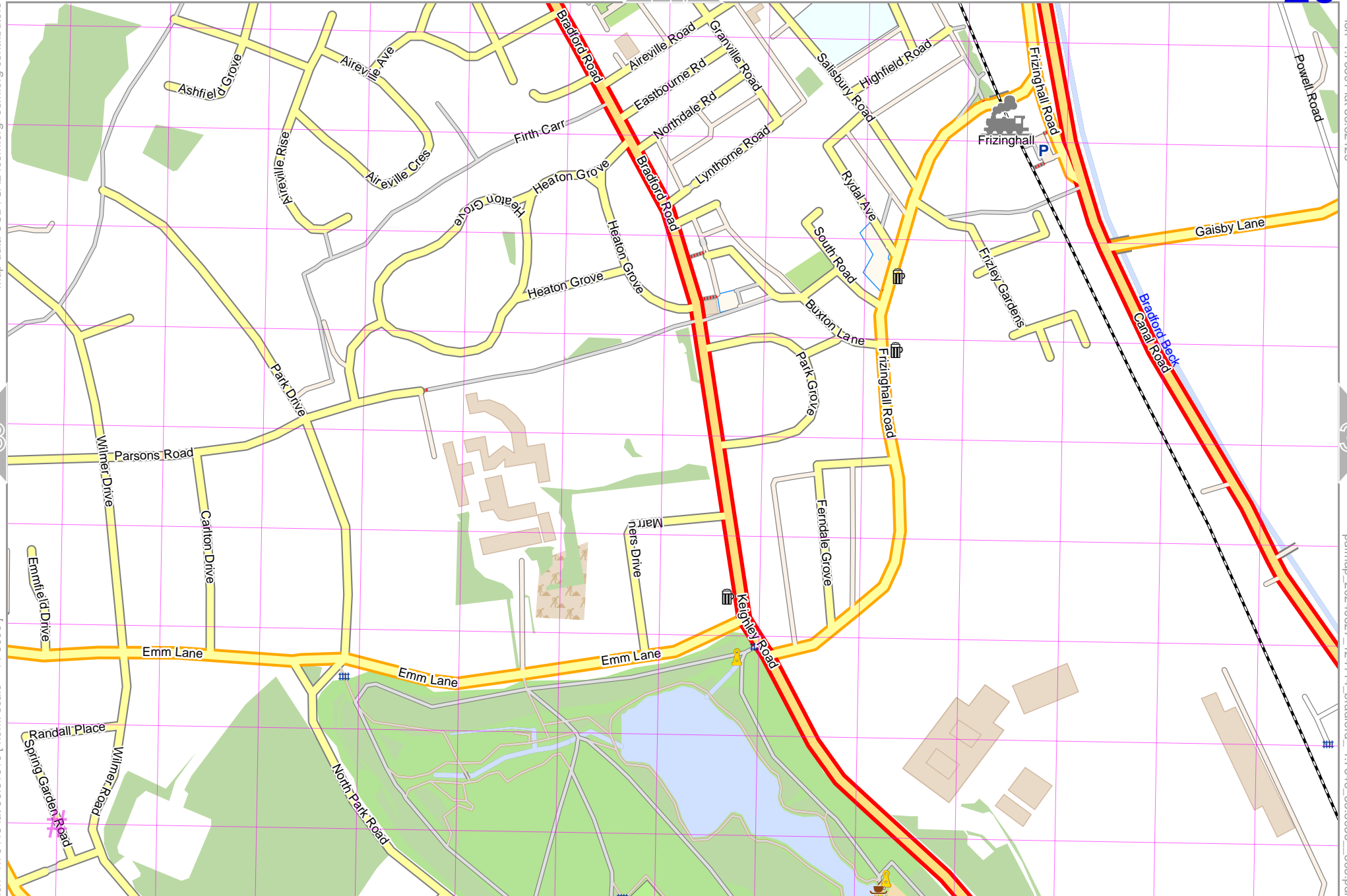
lon -1.76391 lat 53.82128

28

30

lon -1.78418 lat 53.81319 [nom. scale = 1 / 5000]

pdfmap_20240827_124114_bradford_-1.7646_53.8055_663.pdf



UTM: 30 U easting 580.10 km northing 5963.50 km
UTM-Grid-width = 100m

37



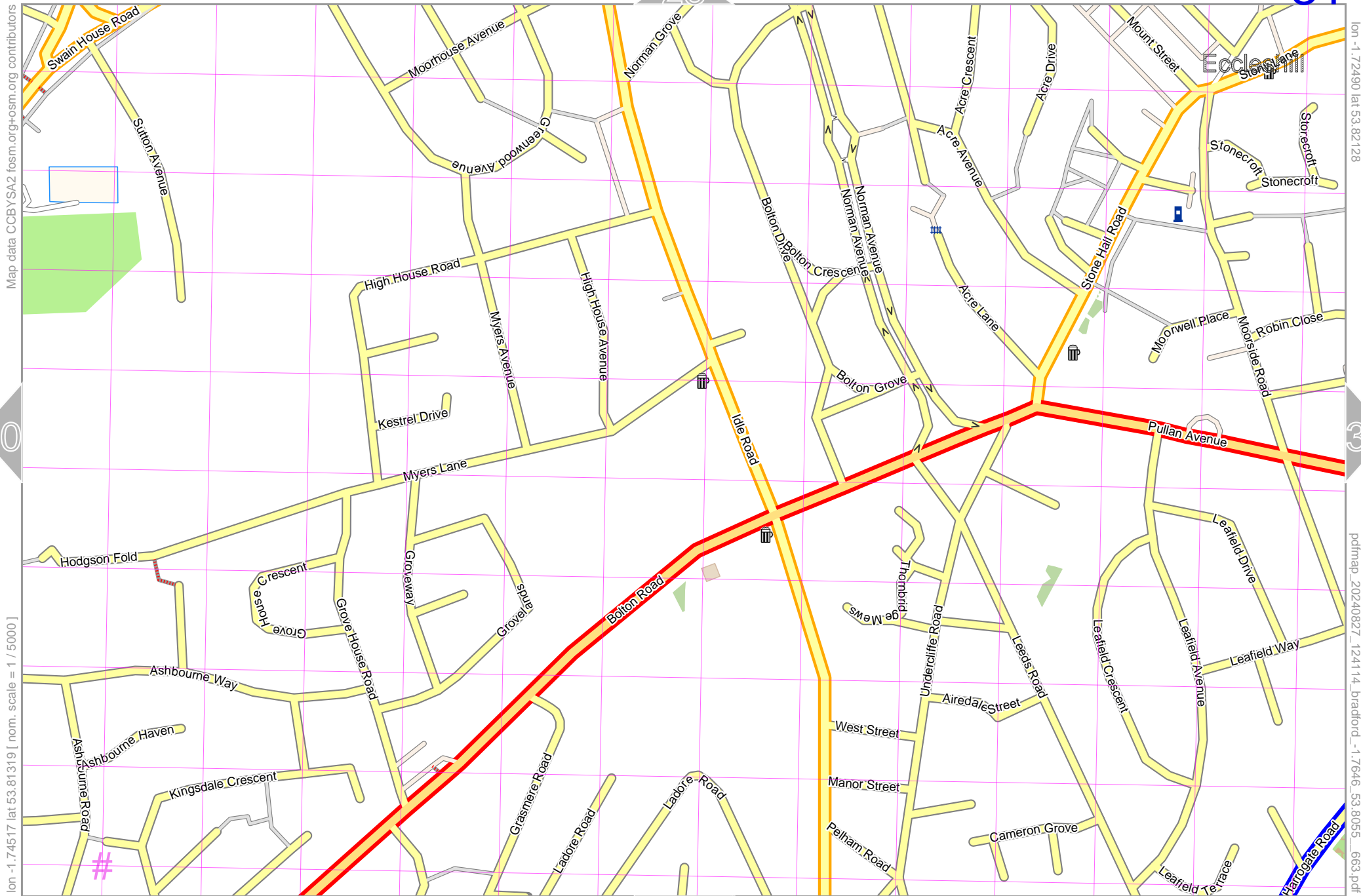
Map data CCBYSA2 foscsm.org+osm.org contributors

lon -1.74441 lat 53.82128

pdfmap_20240827_124114_bradford_-1.7646_53.8055_663.pdf

lon -1.76467 lat 53.81319 [nom. scale = 1 / 5000]

UTM: 30 U easting 581.40 km northing 5963.50 km
UTM-Grid-width = 100m



Map data CCBYSA2 fccsm.org+osm.org contributors

lon -1.72490 lat 53.82128

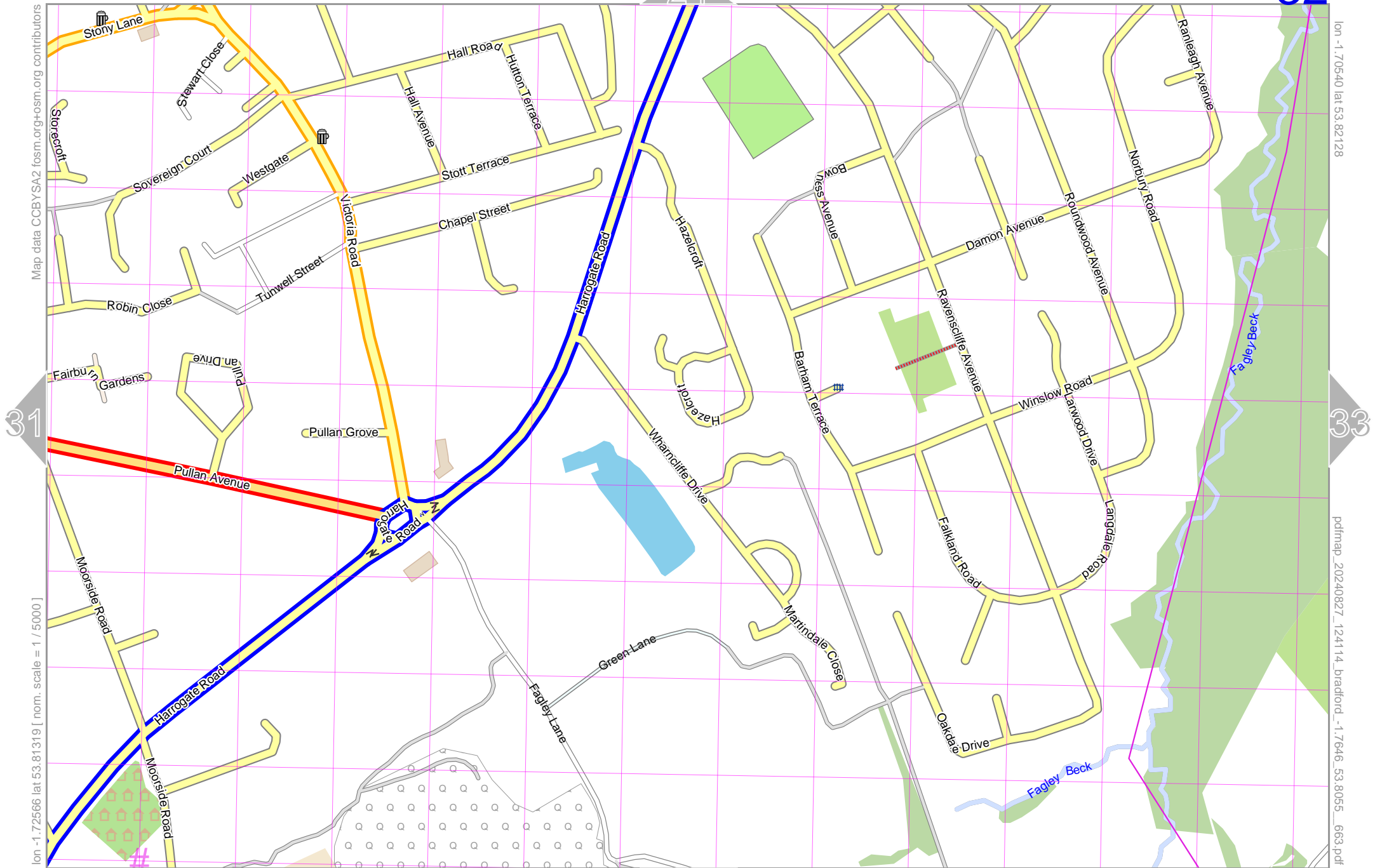
pdfmap_20240827_124114_bradford_-1.7646_53.8055_663.pdf

lon -1.74517 lat 53.81319 [nom. scale = 1 / 5000]

UTM: 30 U easting 582.70 km northing 5963.50 km
UTM-Grid-width = 100m

Map data © CCBY-SA 2.0 fccsm.org+osm.org contributors

lon -1.70540 lat 53.82128



lon -1.72566 lat 53.81319 [nom. scale = 1 / 5000]

pdfmap_20240827_124114_bradford_-1.7646_53.8055_663.pdf

UTM: 30 U easting 584.00 km northing 5963.50 km
UTM-Grid-width = 100m

bradford

25

33

top

Map data CCBYSA2 foscsm.org+osm.org contributors

lon -1.68589 lat 53.82128

32

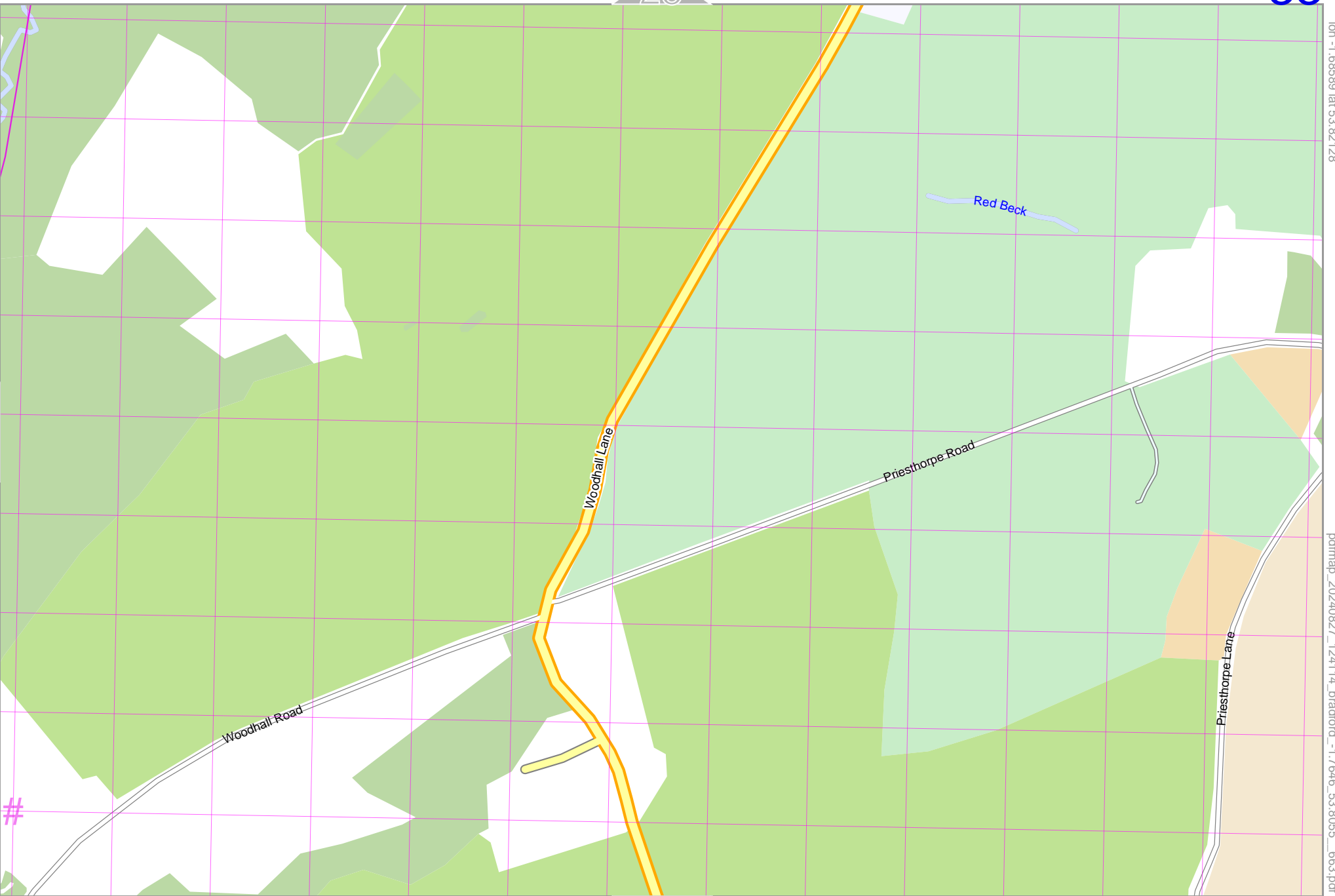
lon -1.70616 lat 53.81319 [nom. scale = 1 / 5000]

pdfmap_20240827_124114_bradford_-1.7646_53.8055_663.pdf

UTM: 30 U easting 585.20 km northing 5963.60 km

UTM-Grid-width = 100m

41



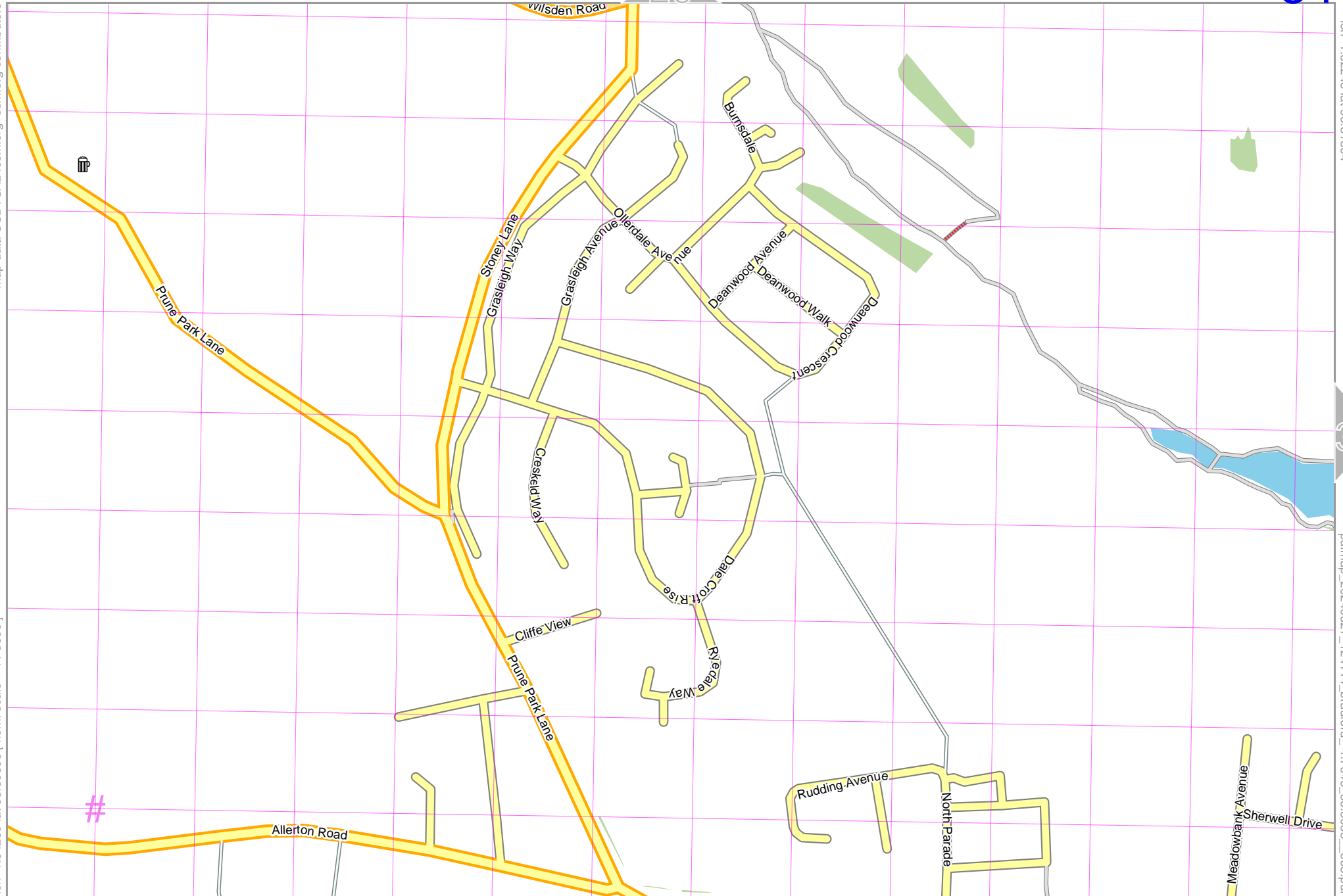
Map data CCBYSA2 fosc.m.org+osm.org contributors

lon -1.82243 lat 53.81364

lon -1.84269 lat 53.80555 [nom. scale = 1 / 5000]

pdfmap_20240827_124114_bradford_-1.7646_53.8055_663.pdf

UTM: 30 U easting 576.30 km northing 5962.60 km
UTM-Grid-width = 100m



26

35

42

Map data © CCBY-SA2 fcsm.org+osm.org contributors

lon -1.80292 lat 53.81364

34

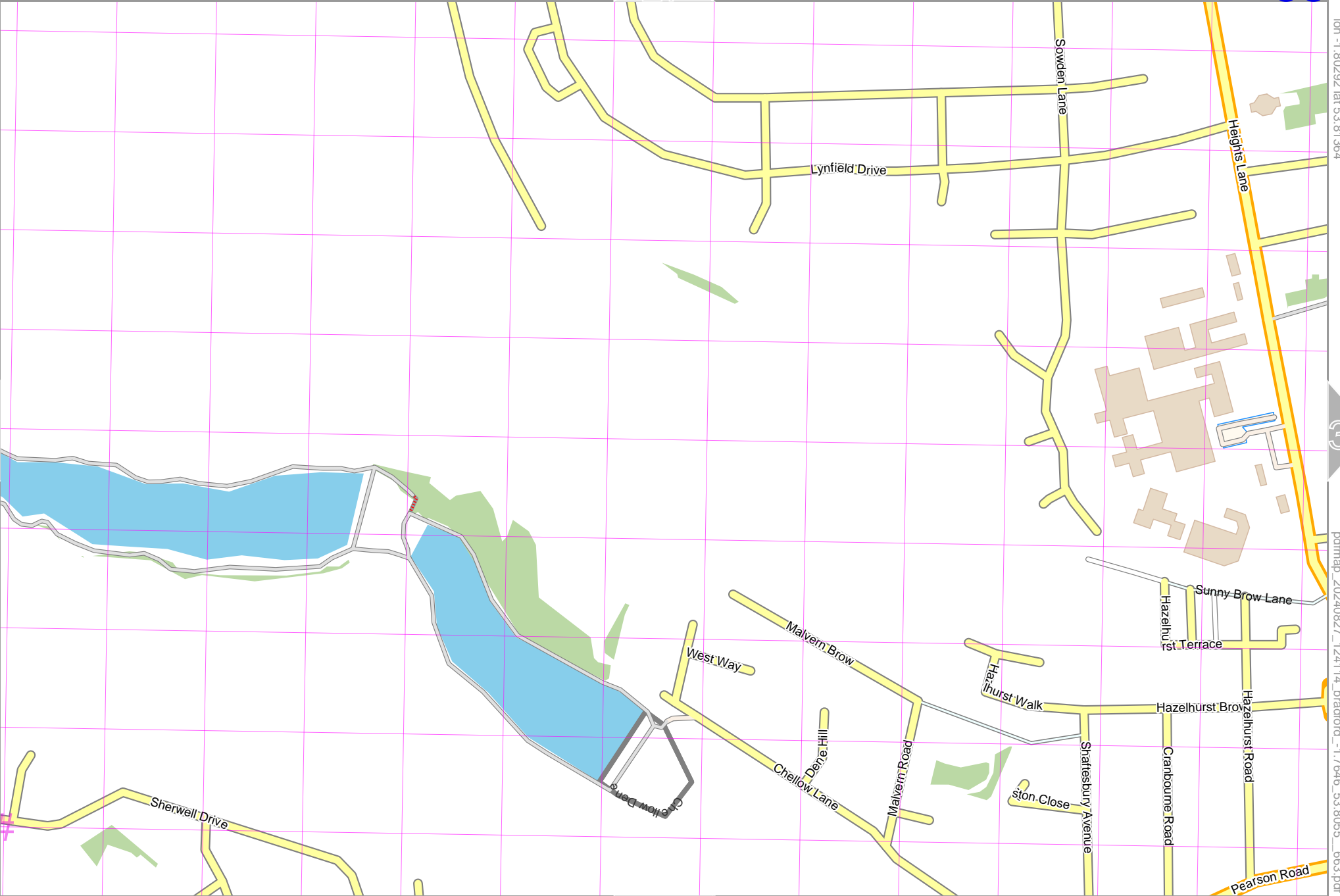
36

lon -1.82319 lat 53.80555 [nom. scale = 1 / 5000]

pdfmap_20240827_124114_bradford_-1.7646_53.8055_663.pdf

UTM: 30 U easting 577.50 km northing 5962.60 km
UTM-Grid-width = 100m

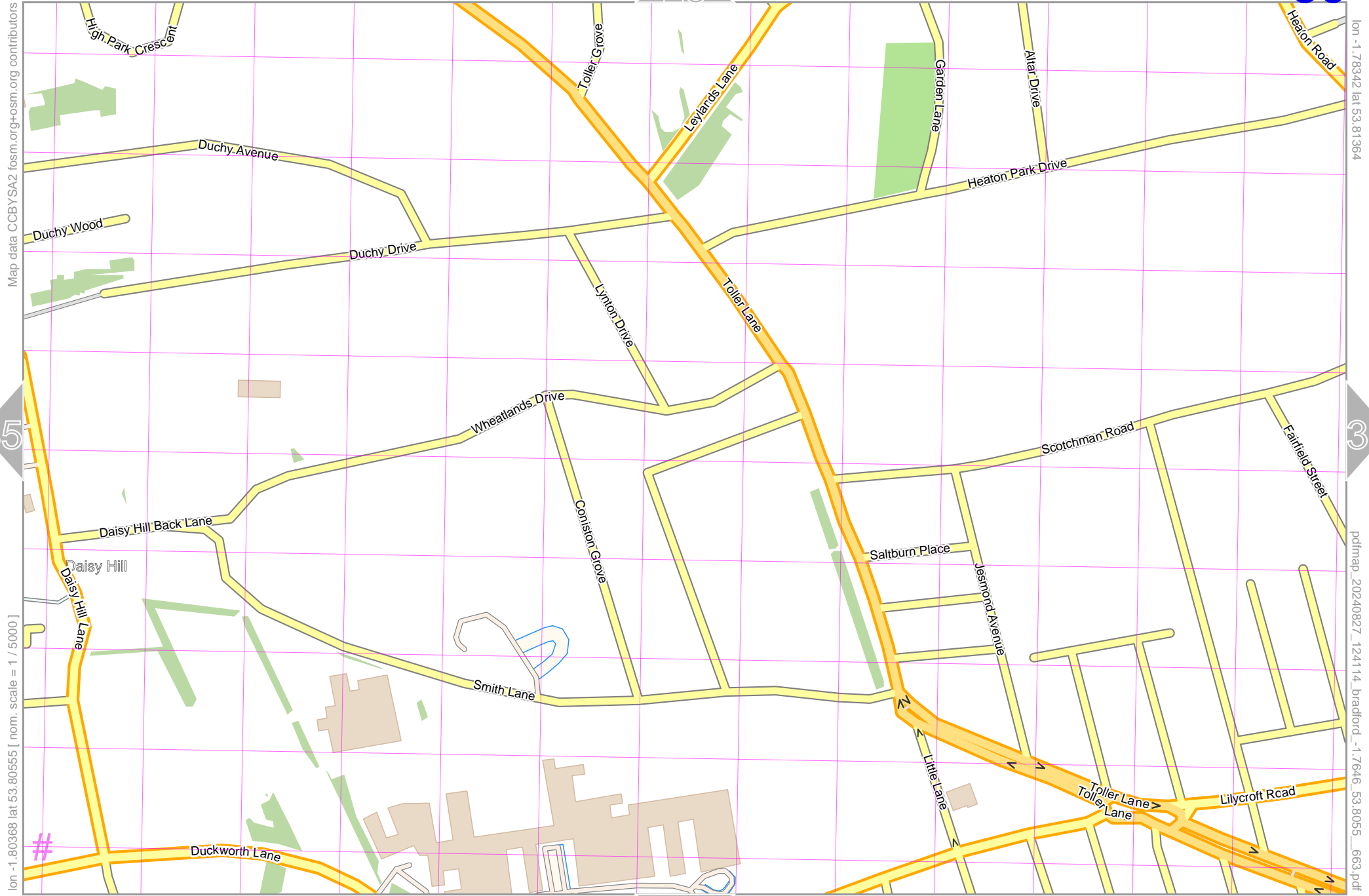
43



bradford

36

28



Map data CCBYSA2 fosc.m.org+osm.org contributors

lon -1.76342 lat 53.81364

pdfmap_20240827_124114_bradford_-1.7646_53.8055_663.pdf

lon -1.80368 lat 53.80555 [nom. scale = 1 / 5000]

UTM: 30 U easting 578.80 km northing 5962.60 km
UTM-Grid-width = 100m

Map data © CCBYSA2 foscsm.org+osm.org contributors

lon -1.76391 lat 53.81364

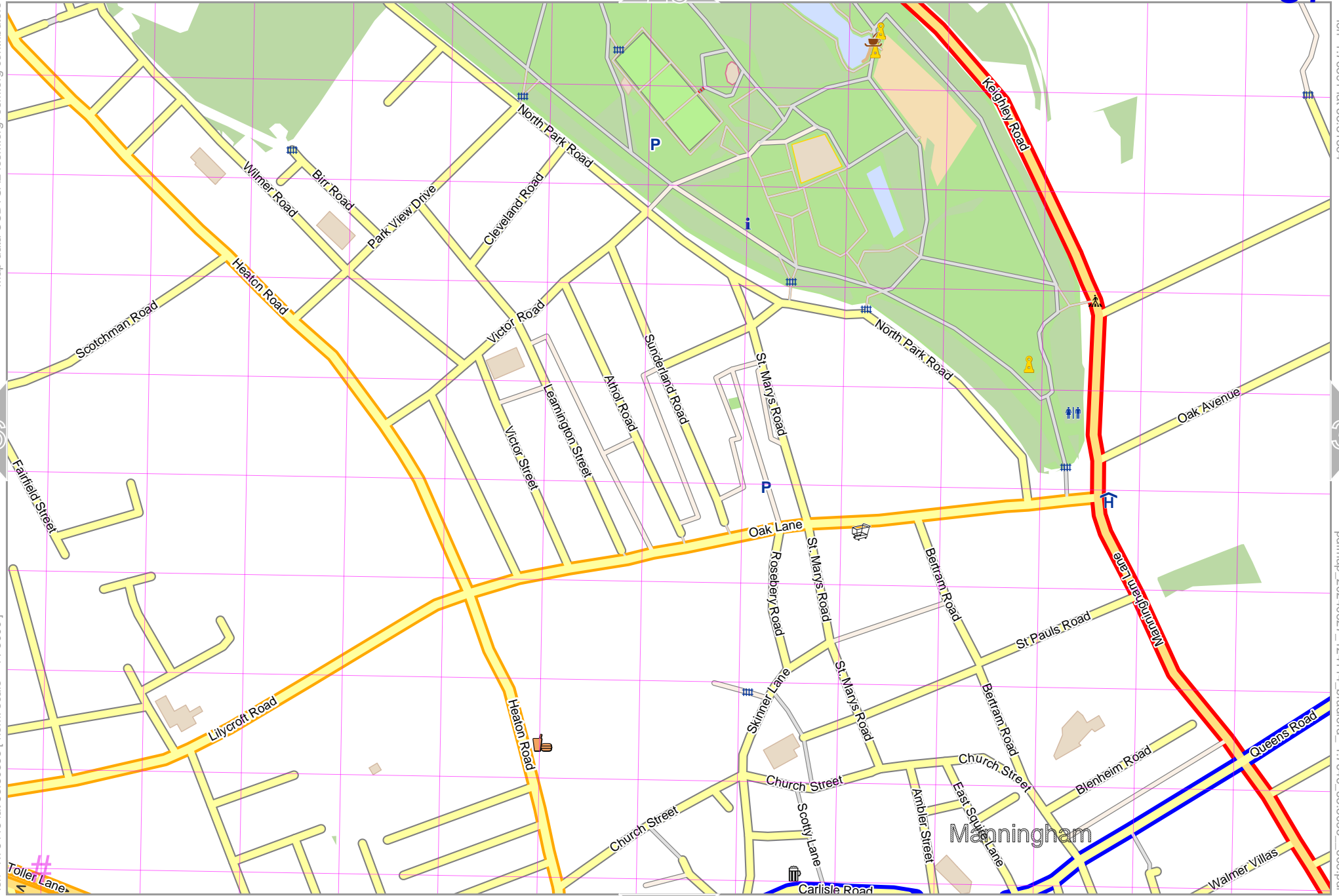
36

38

lon -1.78418 lat 53.80555 [nom. scale = 1 / 5000]

pdfmap_20240827_124114_bradford_-1.7646_53.8055_663.pdf

UTM: 30 U easting 580.10 km northing 5962.60 km
UTM-Grid-width = 100m

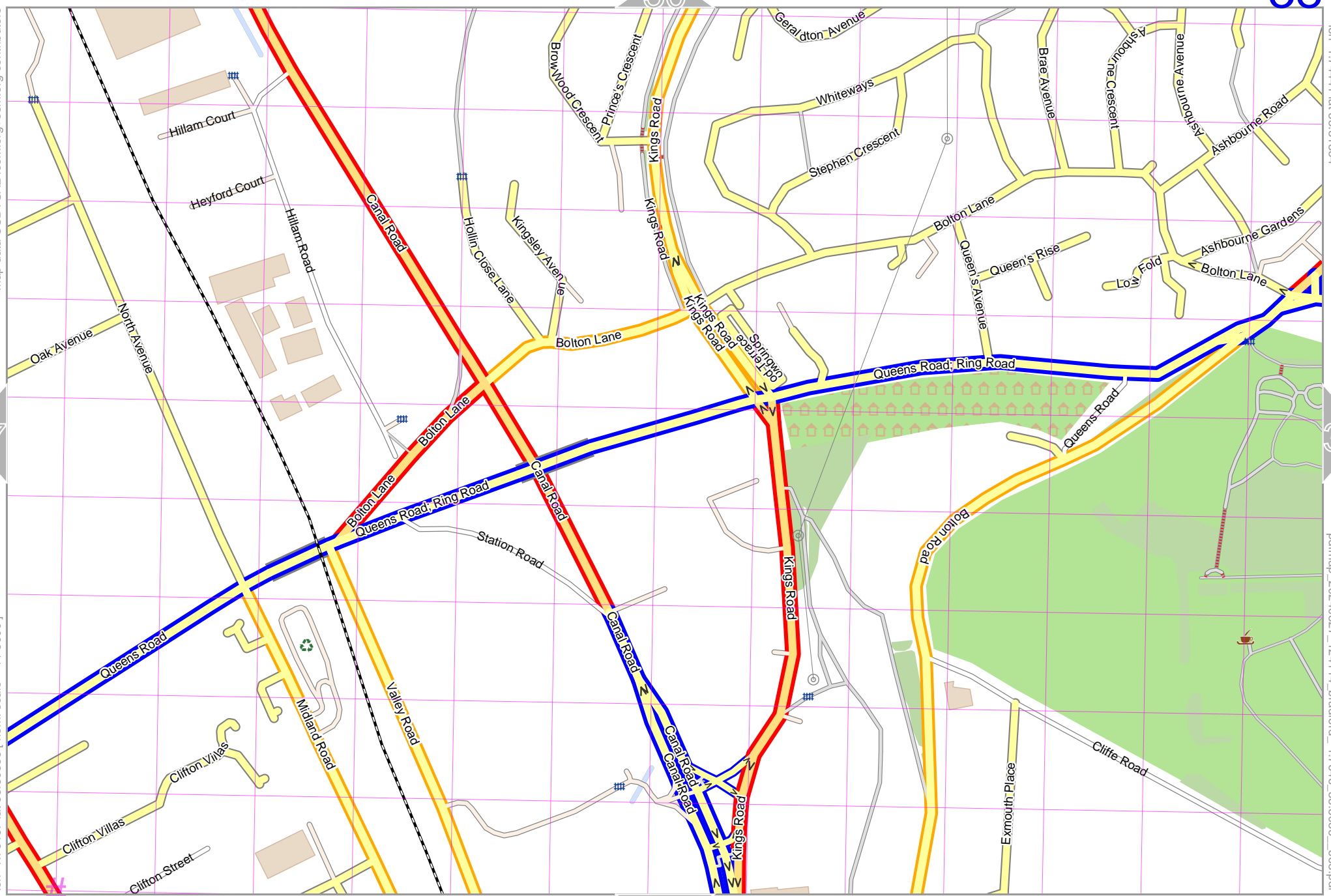


45

Map data © CCBY-SA2 fccsm.org+osm.org contributors

lon -1.76467 lat 53.80555 [nom. scale = 1 / 5000]

UTM: 60 U easting 581.40 km northing 5962.60 km
UTM-Grid-width = 100m



lon -1.74441 lat 53.81364

pdfmap: 20240827_124114_bradford_-1.7646_53.8055_663.pdf

bradford

39

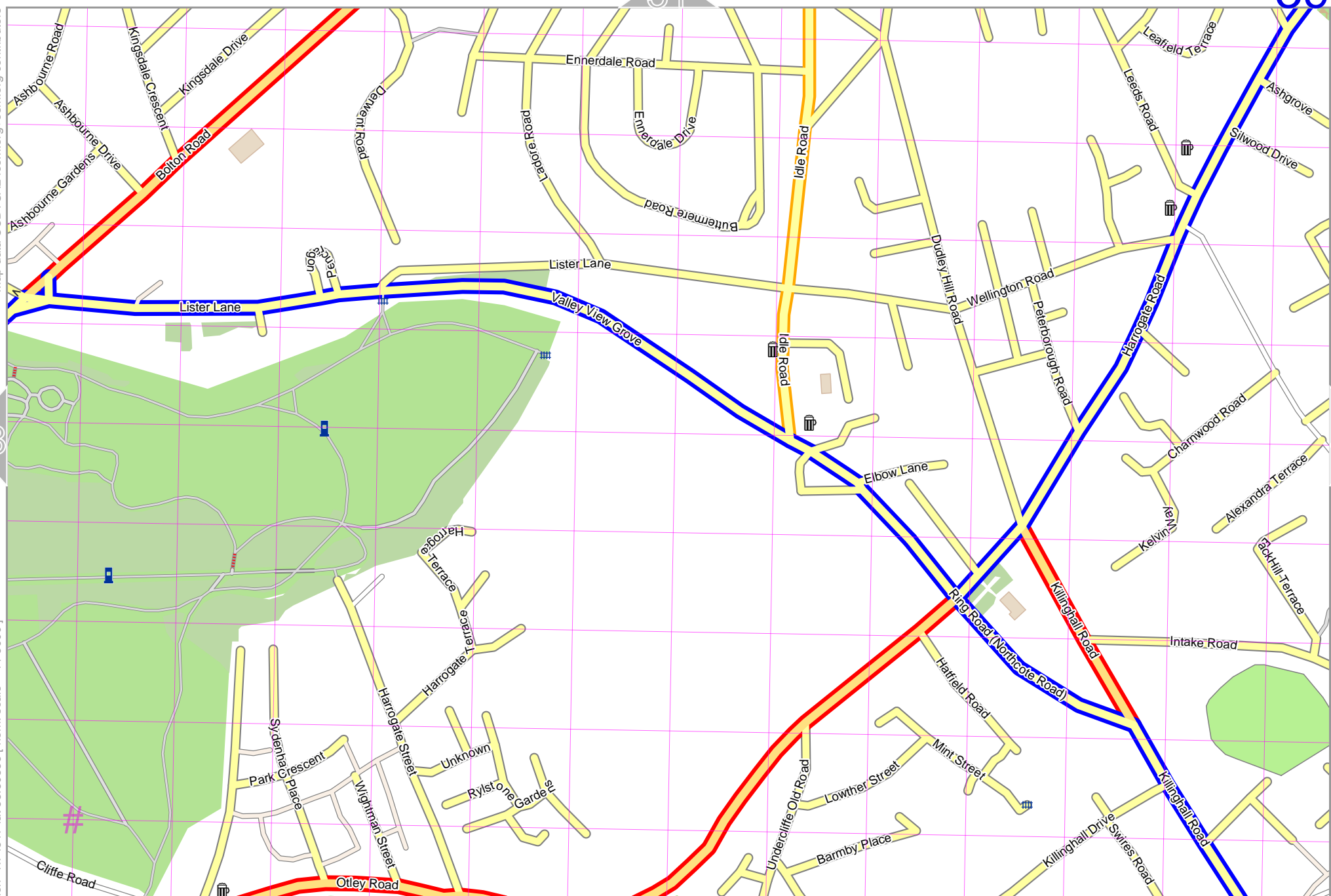
31

lon -1.72490 lat 53.81364

Map data © OpenStreetMap contributors

lon -1.74517 lat 53.80555 [nom. scale = 1 / 5000]

pdfmap_20240827_124114_bradford_-1.7646_53.8055_663.pdf



UTM: 30 U easting 582.70 km northing 5962.70 km
 UTM-Grid-width = 100m

bradford

40

top

Map data © CCBY-SA2 fcsm.org+osm.org contributors

lon -1.70540 lat 53.81364

39

41

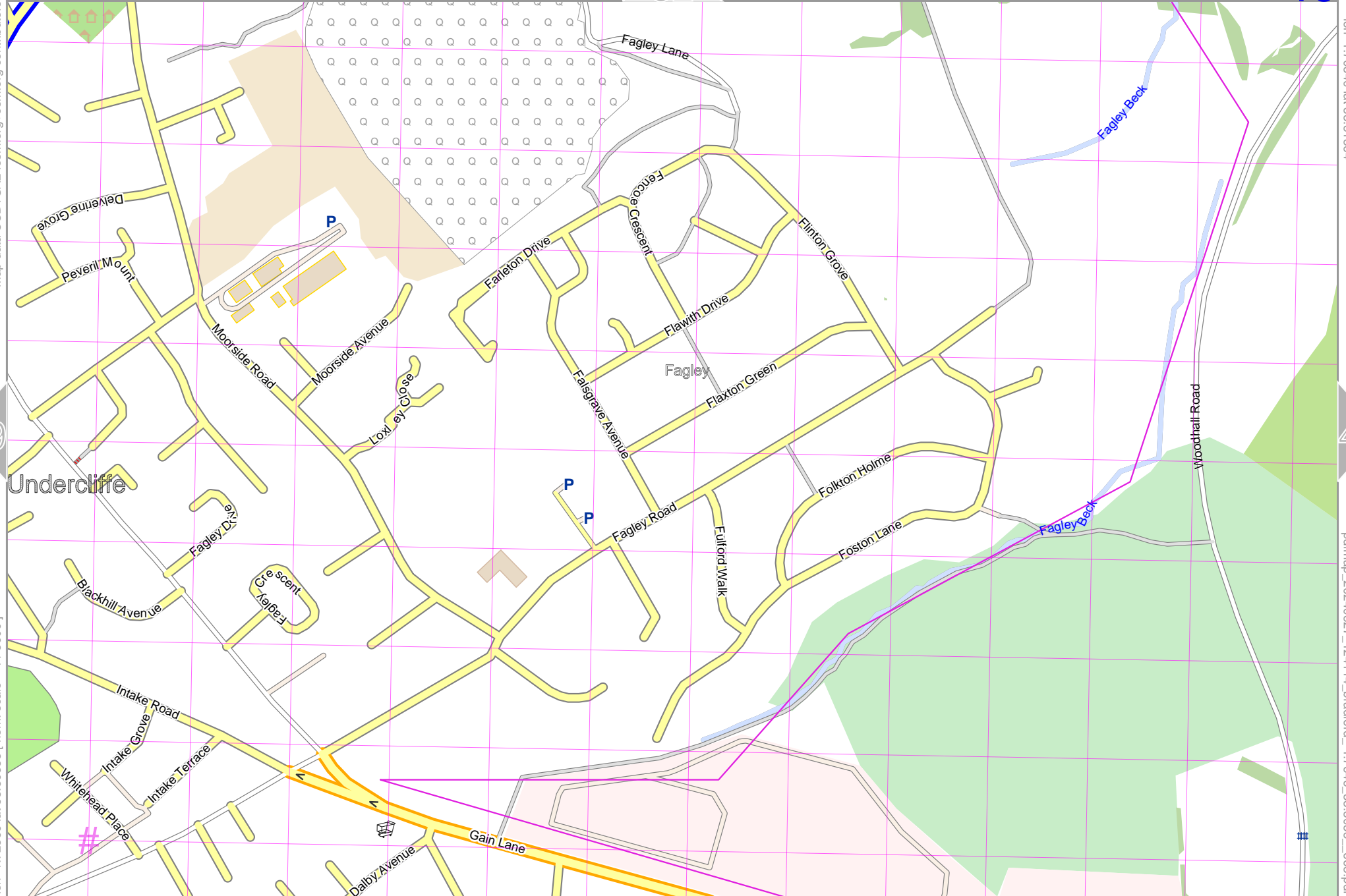
Undercliffe

lon -1.72566 lat 53.80555 [nom. scale = 1 / 5000]

pdfmap_20240827_124114_bradford_-1.7646_53.8055_663.pdf

UTM: 30 U easting 584.00 km northing 5962.70 km

UTM-Grid-width = 100m



48

Map data © CCBYSA2 fosc.m.org+osm.org contributors

lon -1.66589 lat 53.81364

40

lon -1.70616 lat 53.80555 [nom. scale = 1 / 5000]

pdfmap_20240827_124114_bradford_-1.7646_53.8055_663.pdf

33

49



UTM: 30 U easting 585.30 km northing 5962.70 km
UTM-Grid-width = 100m

Map data © CCBY-SA2 foscsm.org+osm.org contributors

lon -1.84269 lat 53.79792 [nom. scale = 1 / 5000]

lon -1.82243 lat 53.80600

pdfmap_20240827_124114_bradford_-1.7646_53.8055_663.pdf

34

43

50

Egerton Grove

Cote Lane

Killick Crescent

Colyton Mount

Allerton Road

Hill Brow Close

Downside Crescent

Allerton Lane

Sonning Road

Merivale Road

Ormonde Drive

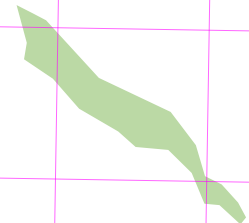
Rayner Mount

Bell Dean Road

Sprey Drive

Cheddington Grove

Meyhill Drive



#

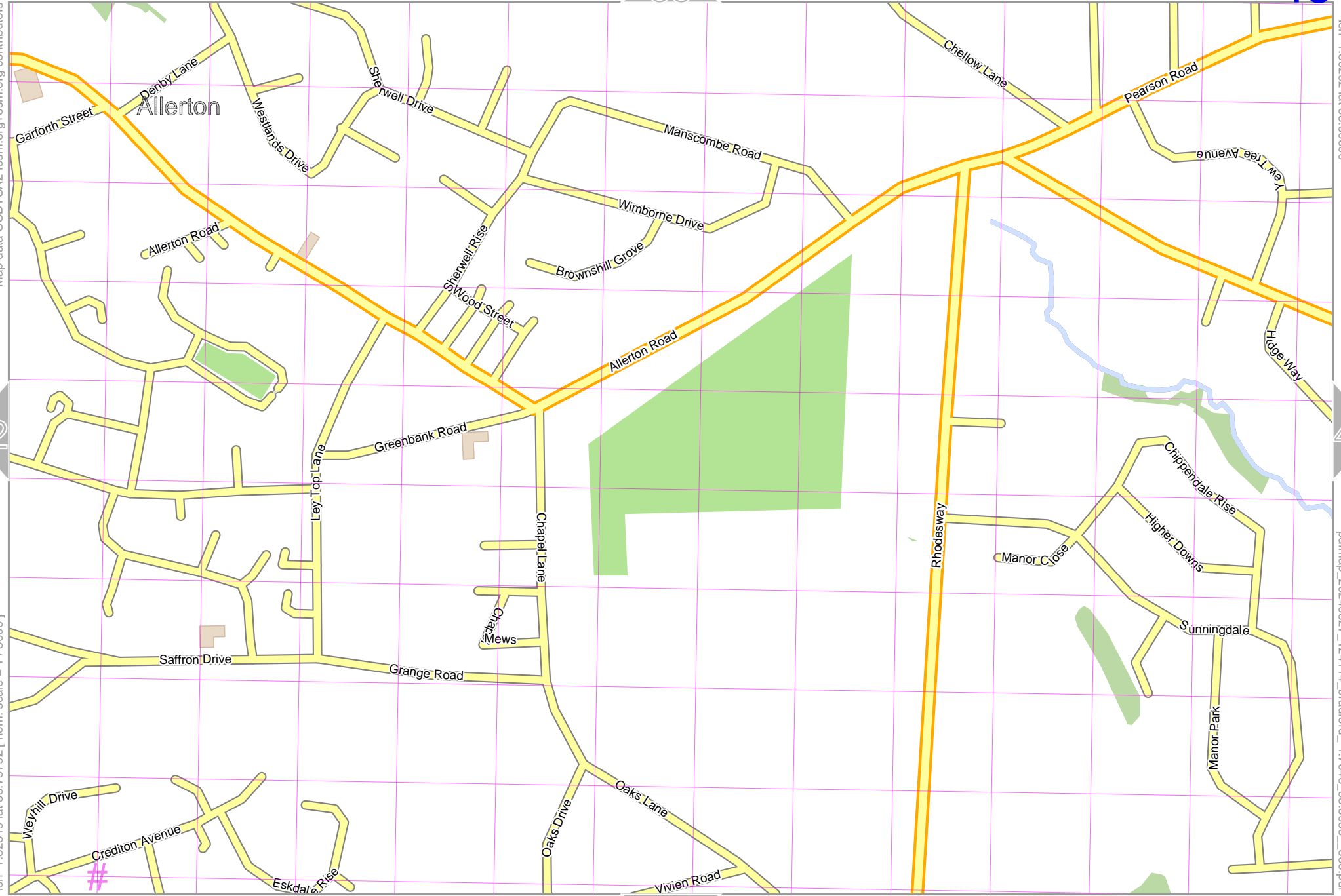
UTM: 30 U easting 576.30 km northing 5961.70 km
UTM-Grid-width = 100m

Map data © CCBY-SA2 foscsm.org+osm.org contributors

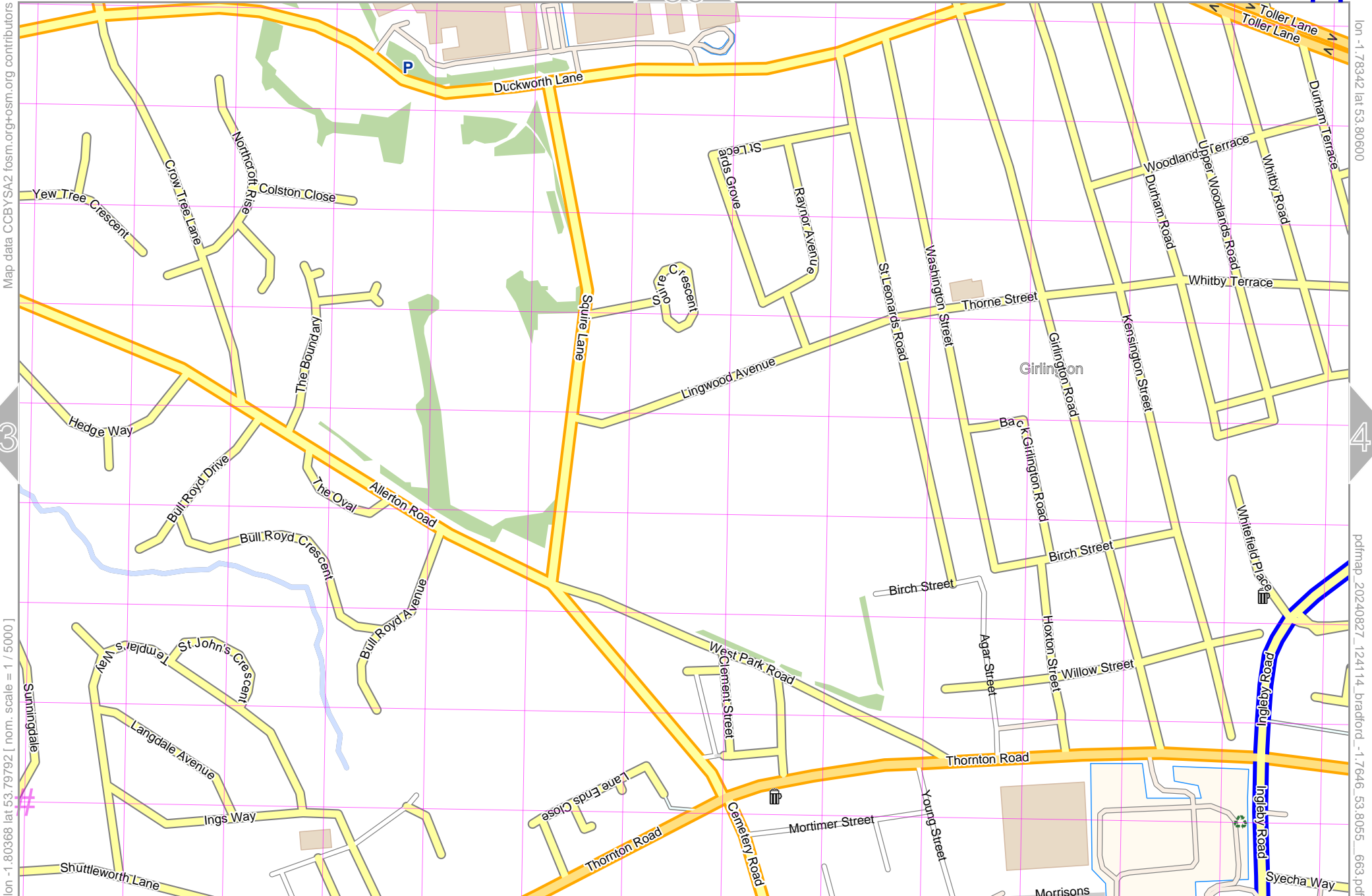
lon -1.80292 lat 53.80600

pdfmap_20240827_124114_bradford_-1.7646_53.8056_663.pdf

lon -1.82319 lat 53.79792 [nom. scale = 1 / 5000]



UTM: 30 U easting 577.60 km northing 5961.70 km
UTM-Grid-width = 100m



Map data CCBY-SA2 fcosm.org+osm.org contributors

lon -1.76342 lat 53.80600

pdfmap_20240827_124114_bradford_-1.7646_53.8055_663.pdf

lon -1.80368 lat 53.79792 [nom. scale = 1 / 5000]

UTM: 30 U easting 578.80 km northing 5961.80 km

UTM-Grid-width = 100m

bradford

45

37

46

44

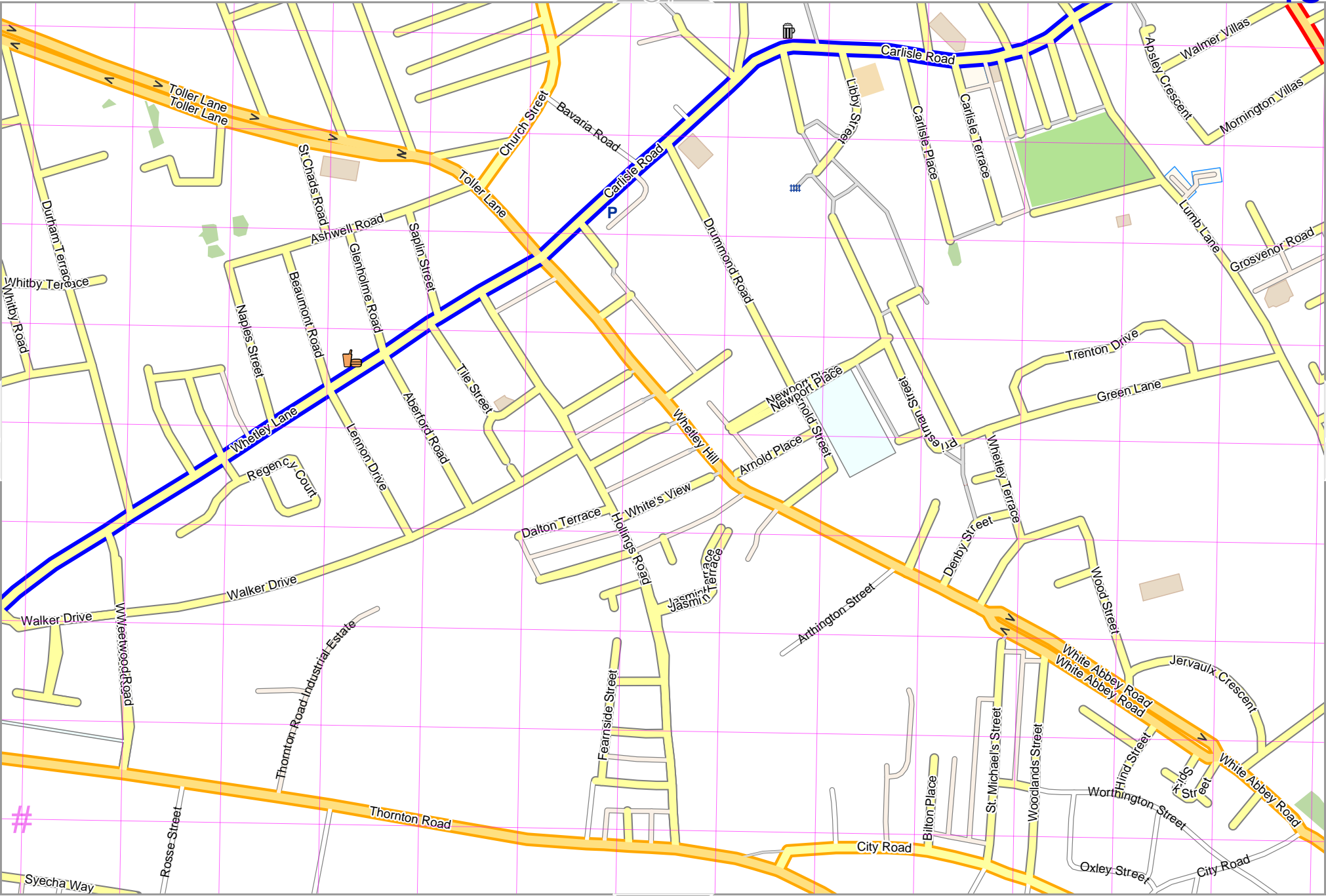
53

Map data © CCBY-SA2 foscsm.org+osm.org contributors

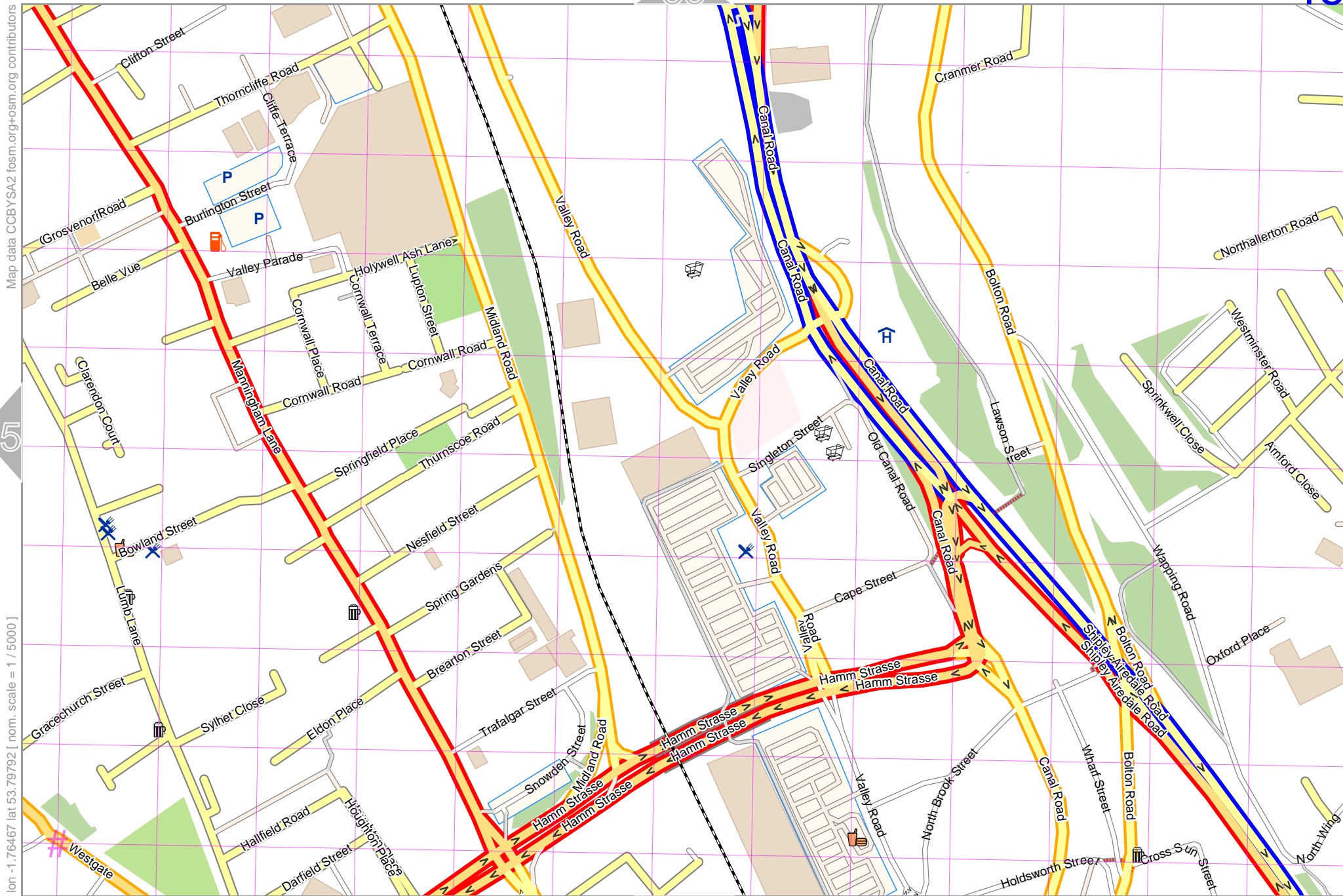
lon -1.76391 lat 53.80600

pdfmap_20240827_124114_bradford_-1.7646_53.8055_663.pdf

lon -1.78418 lat 53.79792 [nom. scale = 1 / 5000]



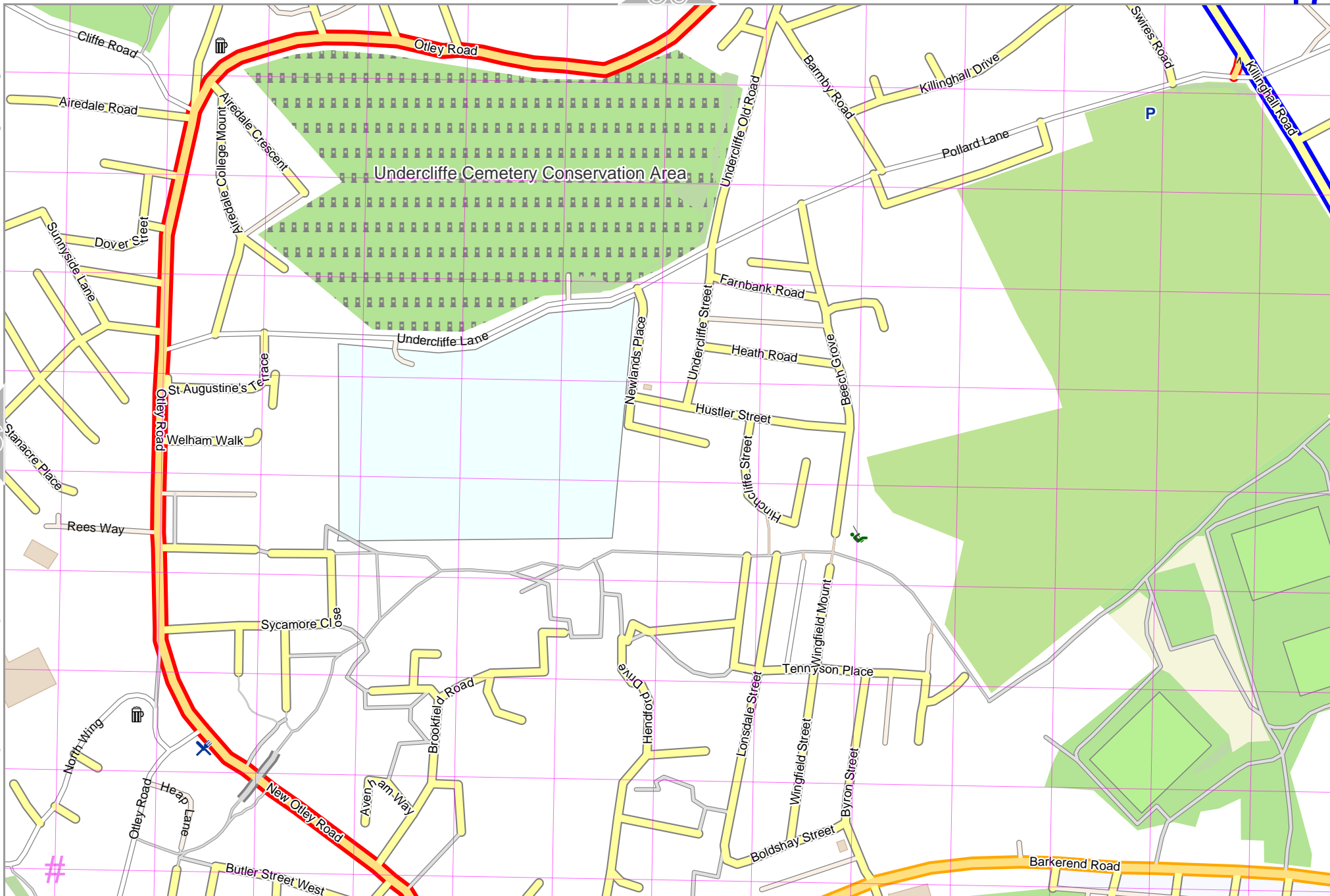
UTM: 30 U easting 580.10 km northing 5961.80 km
UTM-Grid-width = 100m



Map data CCBYSA2 fcsm.org+osm.org contributors

lon -1.76467 lat 53.79792 [nom. scale = 1 / 5000]

UTM: 30 U easting 581.40 km northing 5961.80 km
UTM-Grid-width = 100m



Map data CCBYSA2 fccsm.org+osm.org contributors

lon -1.70540 lat 53.80600

47

49

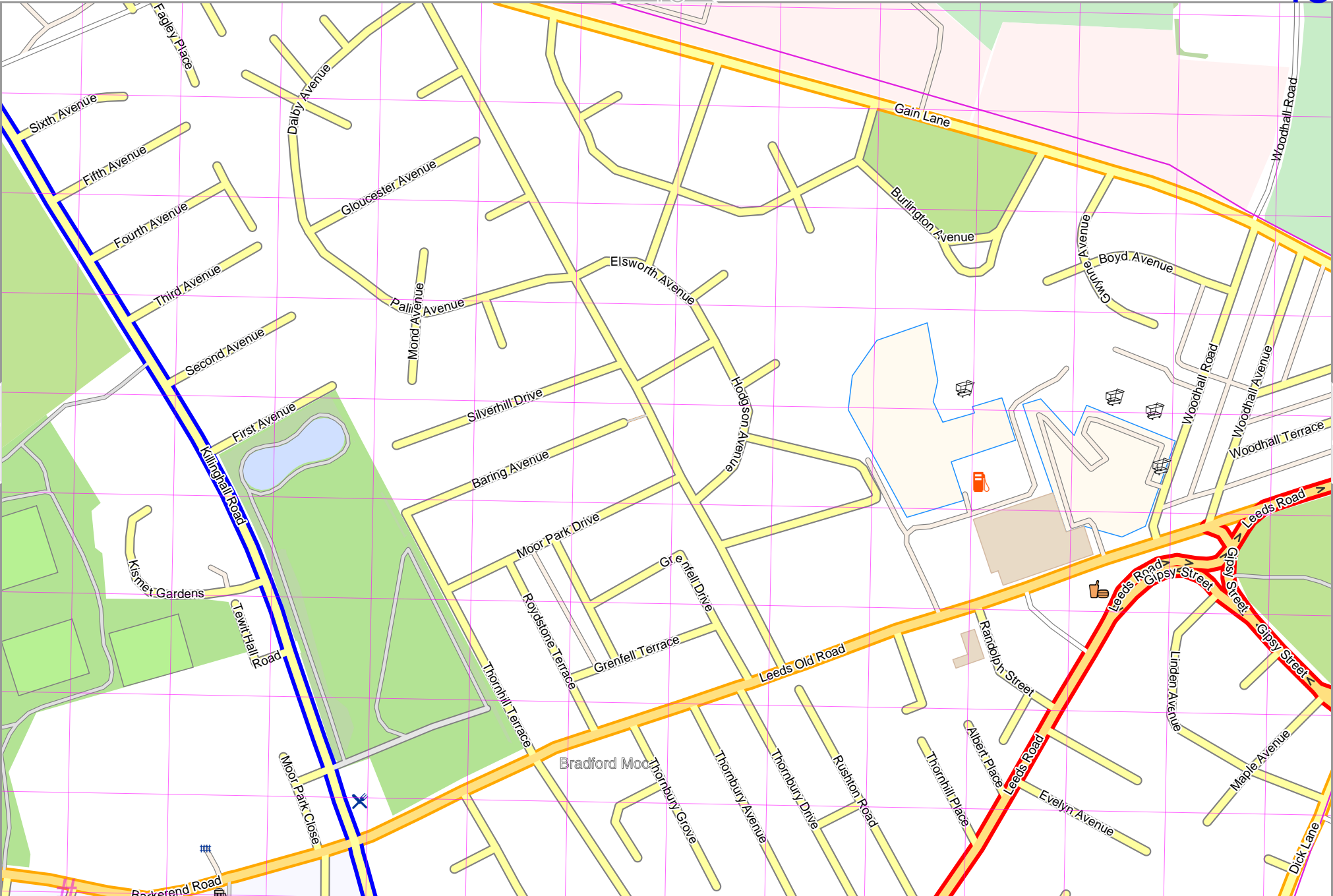
lon -1.72566 lat 53.79792 [nom. scale = 1 / 5000]

pdfmap_20240827_124114_bradford_-1.7646_53.8055_663.pdf

UTM: 30 U easting 584.00 km northing 5961.80 km

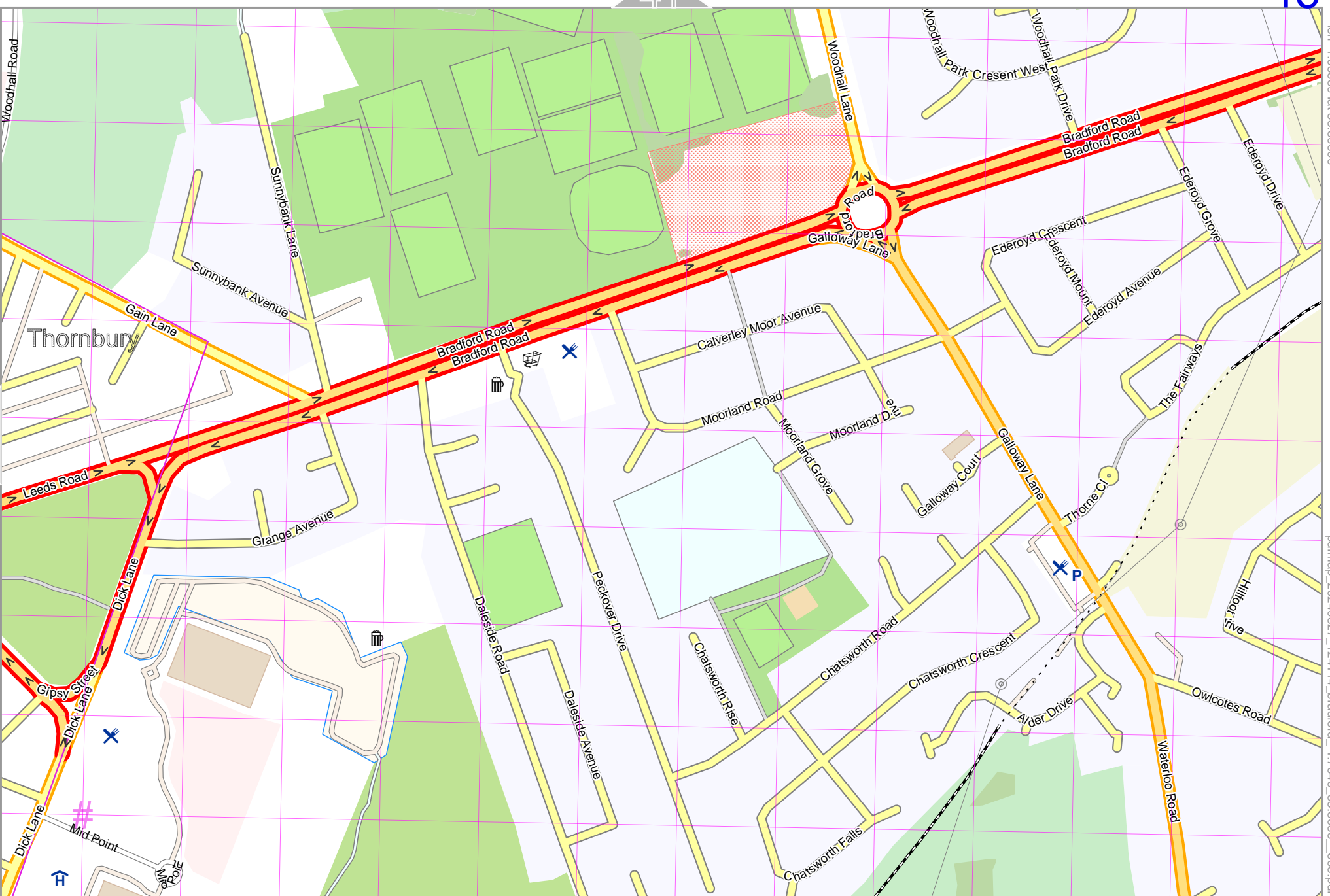
UTM-Grid-width = 100m

56



Map data CCBYSA2 foscsm.org+osm.org contributors

lon -1.70616 lat 53.79792 [nom. scale = 1 / 5000]



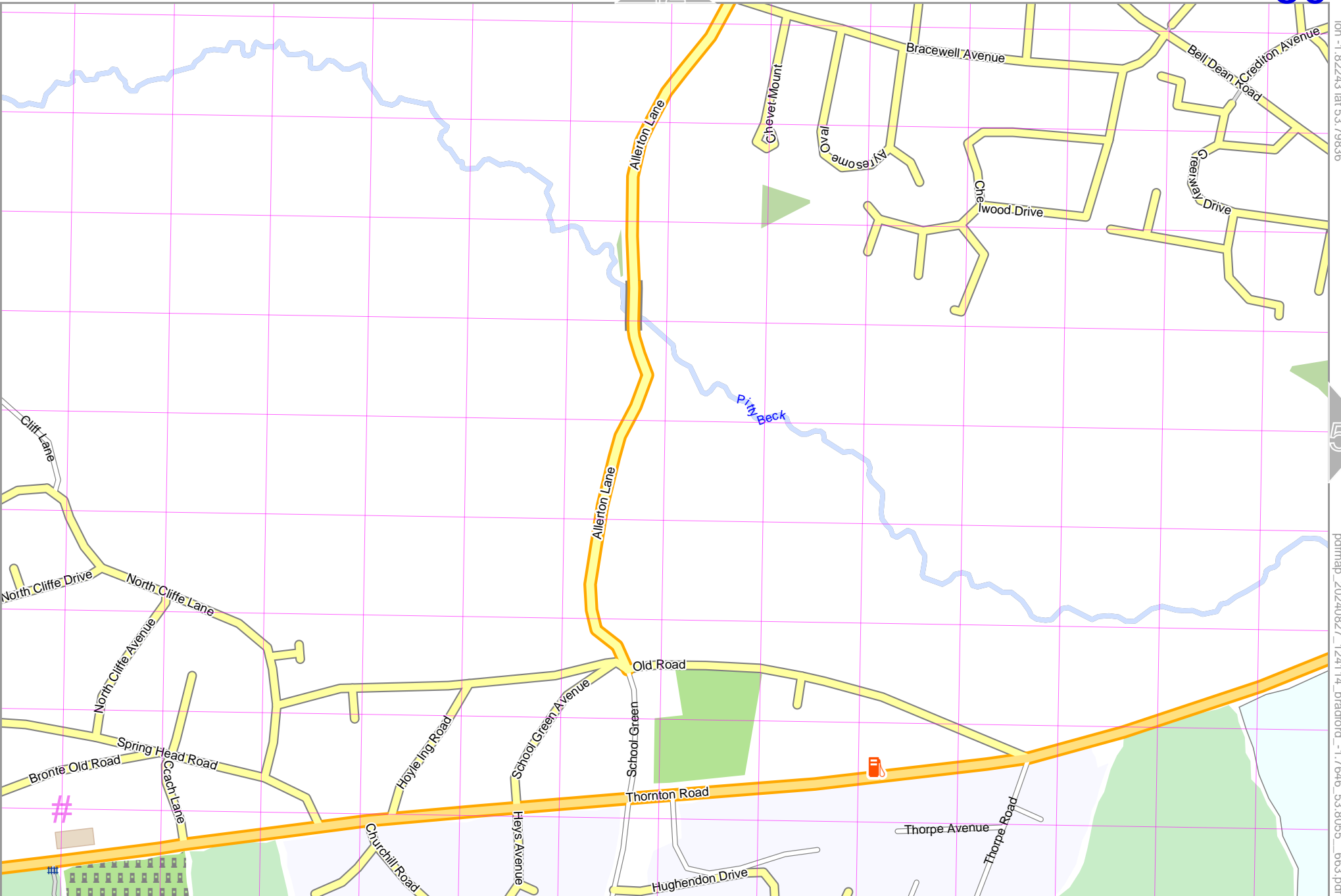
lon -1.69589 lat 53.80600

pdfmap_20240827_124114_bradford_-1.7646_53.8055_663.pdf

UTM: 30 U easting 585.30 km northing 5961.90 km
UTM-Grid-width = 100m

Map data © CCBY-SA2 fcosm.org+osm.org contributors

lon -1.84269 lat 53.79028 [nom. scale = 1 / 5000]



lon -1.82243 lat 53.79836

pdfmap_20240827_124114_bradford_-1.7646_53.8055_663.pdf

UTM: 30 U easting 576.30 km northing 5960.90 km
UTM-Grid-width = 100m

42

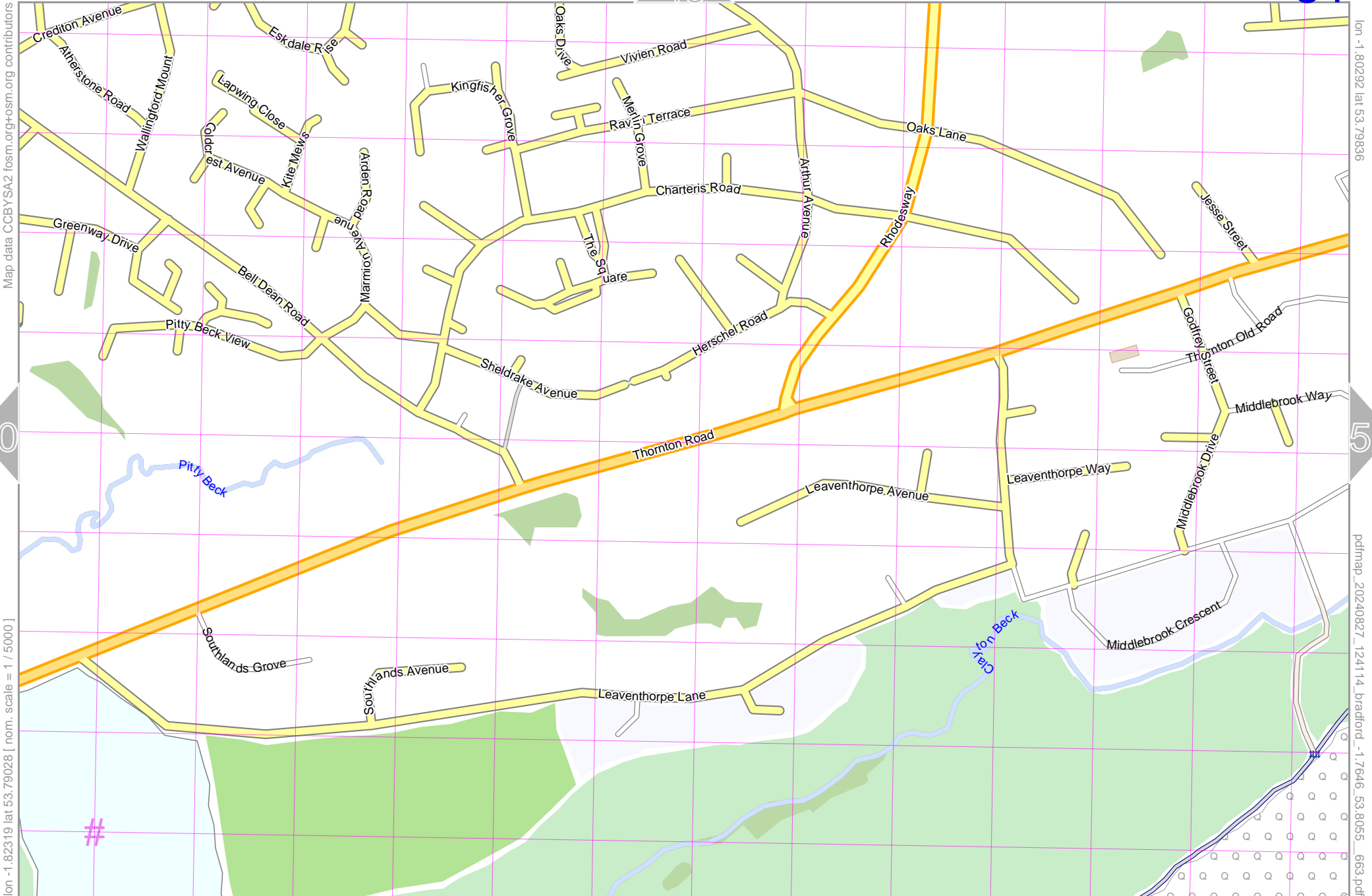
51

58

bradford

51

43



Map data © CCBYSA2 foscsm.org+osm.org contributors

lon -1.80292 lat 53.79836

50

52

lon -1.82319 lat 53.79028 [nom. scale = 1 / 5000]

pdfmap_20240827_124114_bradford_-1.7646_53.8056_663.pdf

#

59

UTM: 30 U easting 577.60 km northing 5960.90 km
UTM-Grid-width = 100m

bradford

52

44

lon -1.7342 lat 53.79836

Map data © CCBY-SA2 fcsm.org+osm.org contributors

51

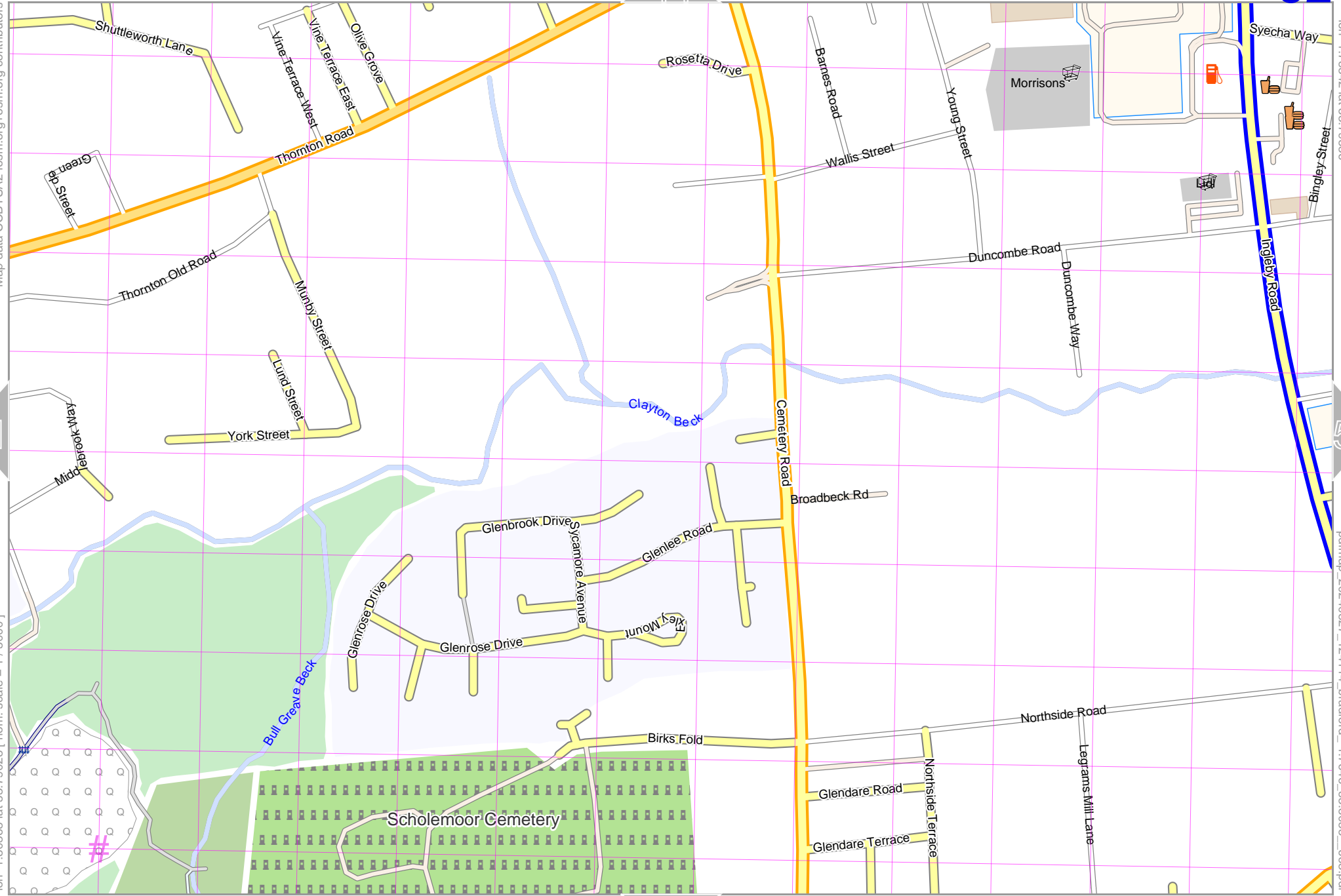
53

lon -1.80368 lat 53.79028 [nom. scale = 1 / 5000]

pdfmap_20240827_124114_bradford_-1.7646_53.8055_663.pdf

UTM: 30 U easting 578.90 km northing 5960.90 km
UTM-Grid-width = 100m

60



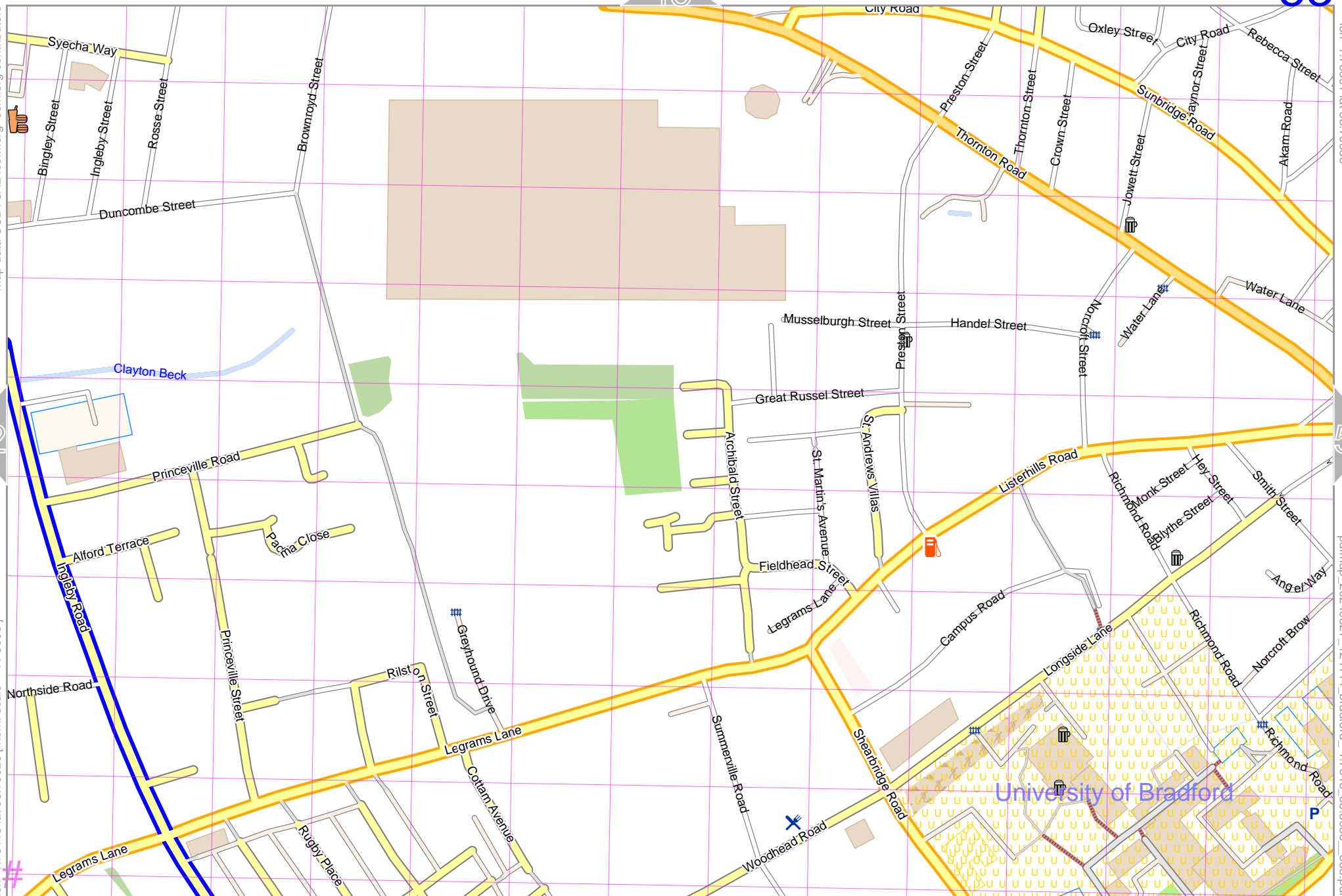
Map data CCBYSA2 foscsm.org+osm.org contributors

lon -1.76391 lat 53.79836

pdfmap_20240827_124114_bradford_-1.7646_53.8056_663.pdf

lon -1.78418 lat 53.79028 [nom. scale = 1 / 5000]

UTM: 30 U easting 580.10 km northing 5960.90 km
UTM-Grid-width = 100m



52

54

45

61

Map data © CCBY-SA2 fscm.org+osm.org contributors

lon -1.74441 lat 53.79836

53

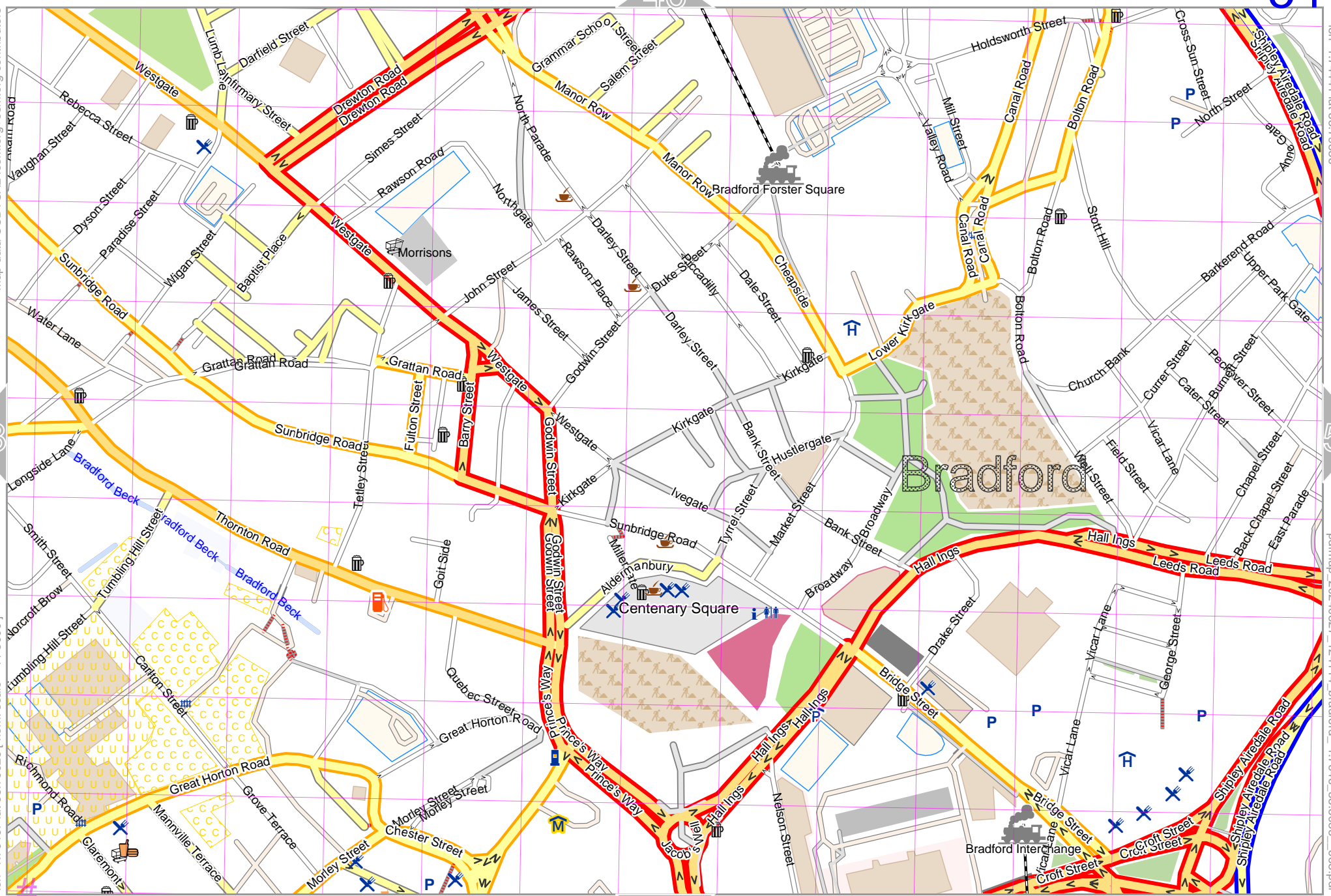
55

lon -1.76467 lat 53.79028 [nom. scale = 1 / 5000]

pdfmap_20240827_124114_bradford_-1.7646_53.8055_663.pdf

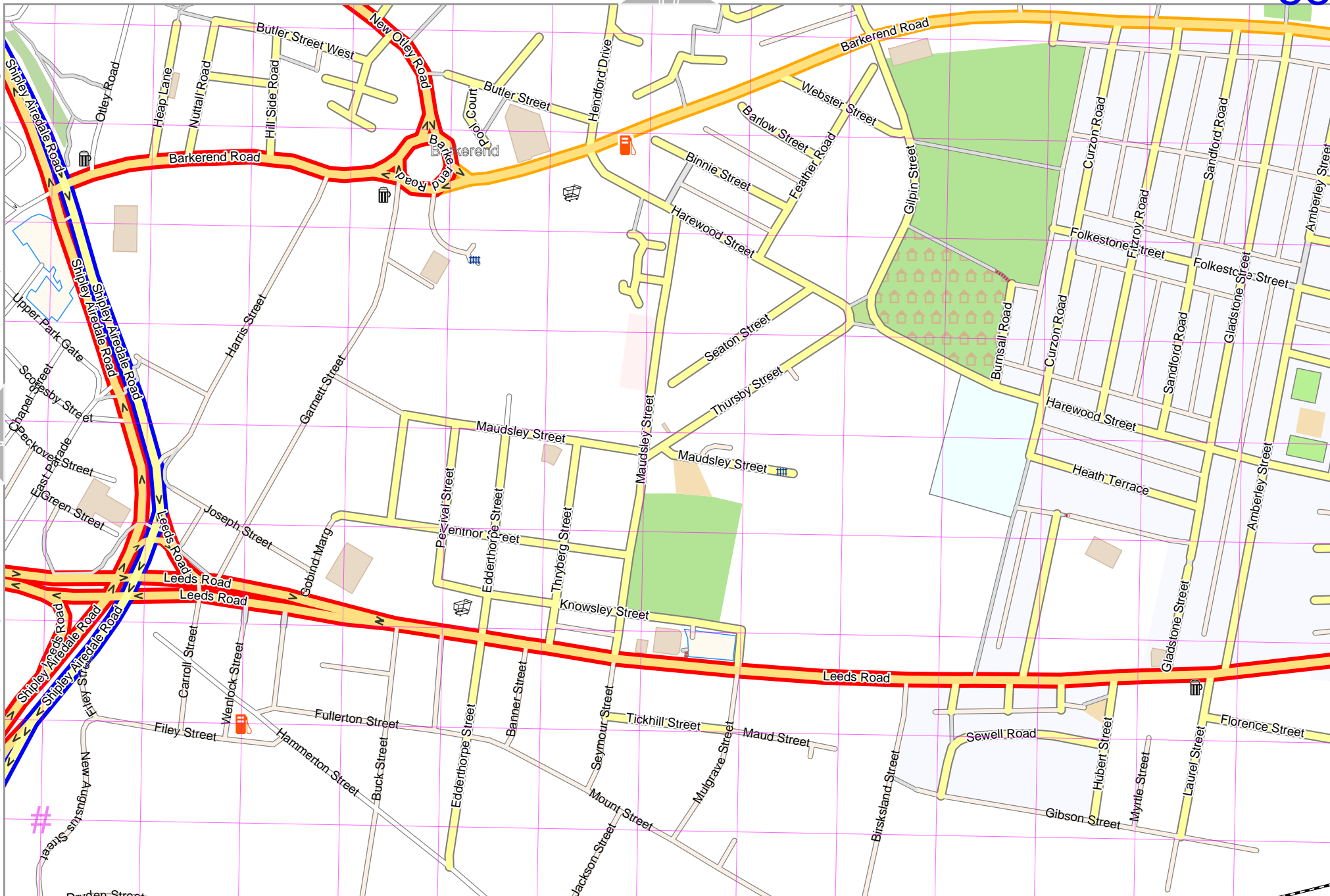
UTM: 30 U easting 581.40 km northing 5960.90 km

UTM-Grid-width = 100m



Map data © CCBYSA2 fosc.m.org+osm.org contributors

lon -1.74517 lat 53.79028 [nom. scale = 1 / 5000]



UTM: 30 U easting 582.70 km northing 5961.00 km
UTM-Grid-width = 100m

lon -1.72490 lat 53.79836

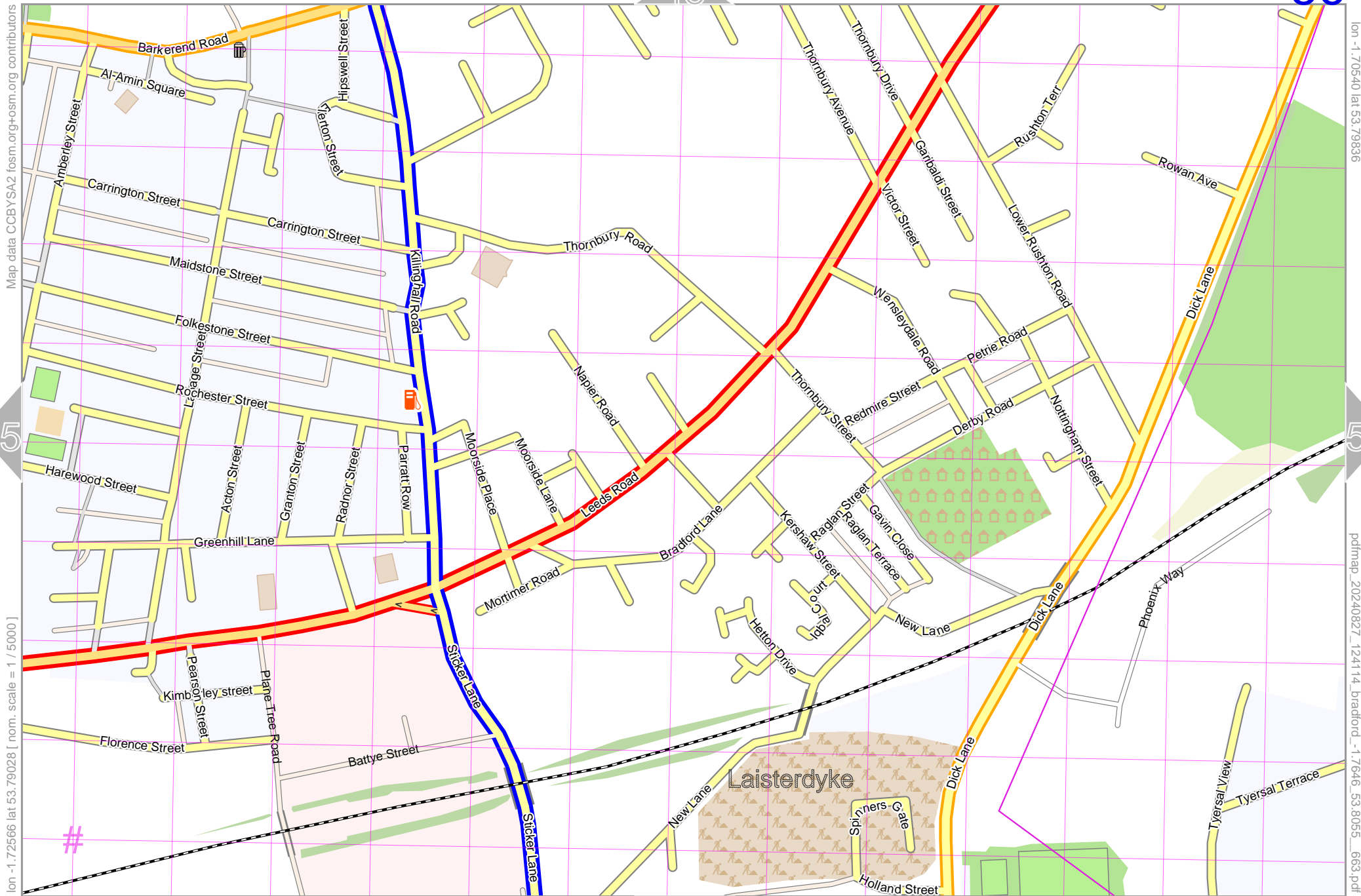
pdfmap_20240827_124114_bradford_-1.7646_53.8055_663.pdf

54

56

47

63



Map data © CCBY-SA2 fccsm.org+osm.org contributors

lon -1.70540 lat 53.79836

pdfmap_20240827_124114_bradford_-1.7646_53.8055_663.pdf

lon -1.72566 lat 53.79028 [nom. scale = 1 / 5000]

UTM: 30 U easting 584.00 km northing 5961.00 km
UTM-Grid-width = 100m

Map data © CCBYSA2 fosc.m.org+osm.org contributors

56

lon -1.70616 lat 53.79028 [nom. scale = 1 / 5000]

UTM: 30 U easting 585.30 km northing 5961.00 km

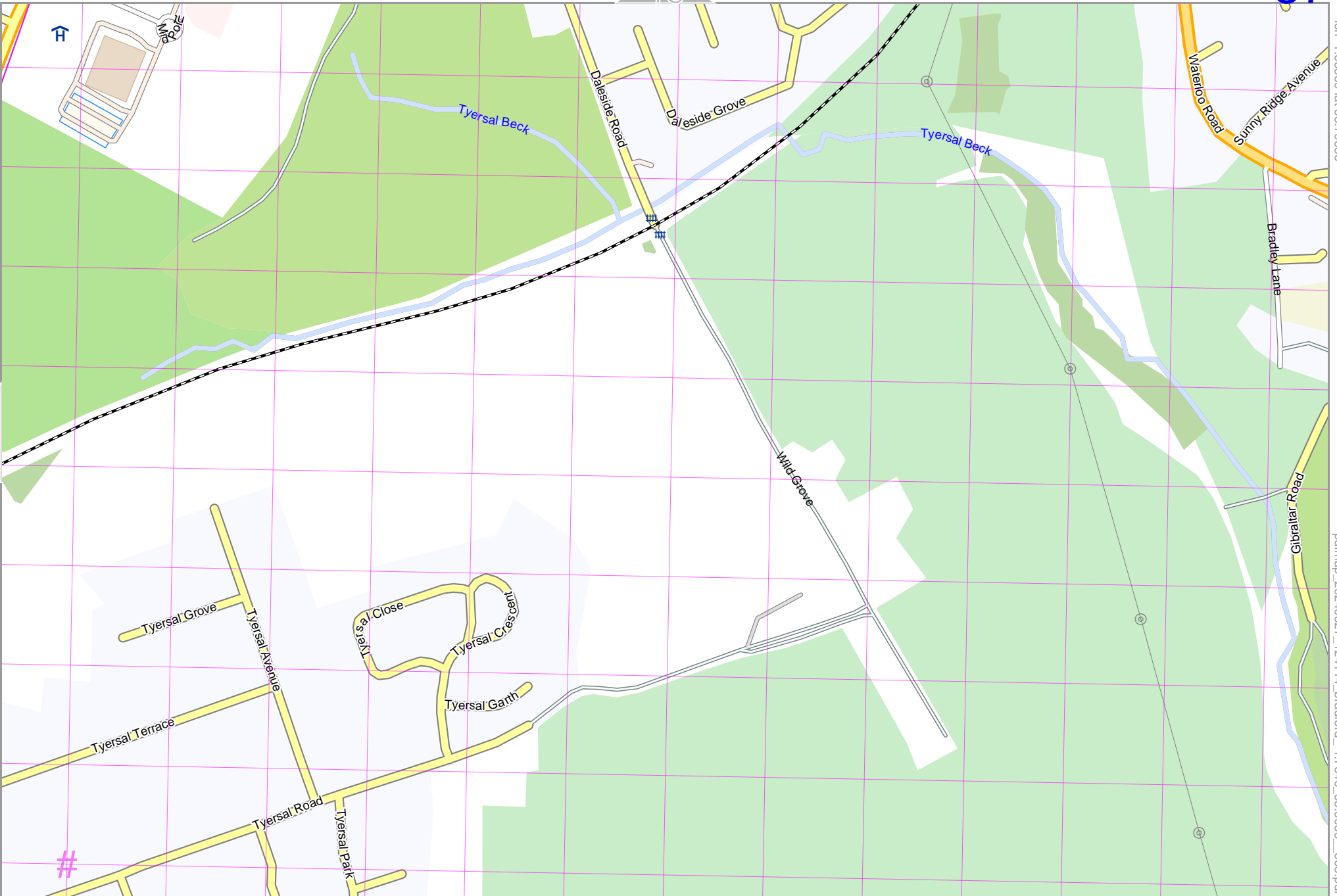
UTM-Grid-width = 100m

49

65

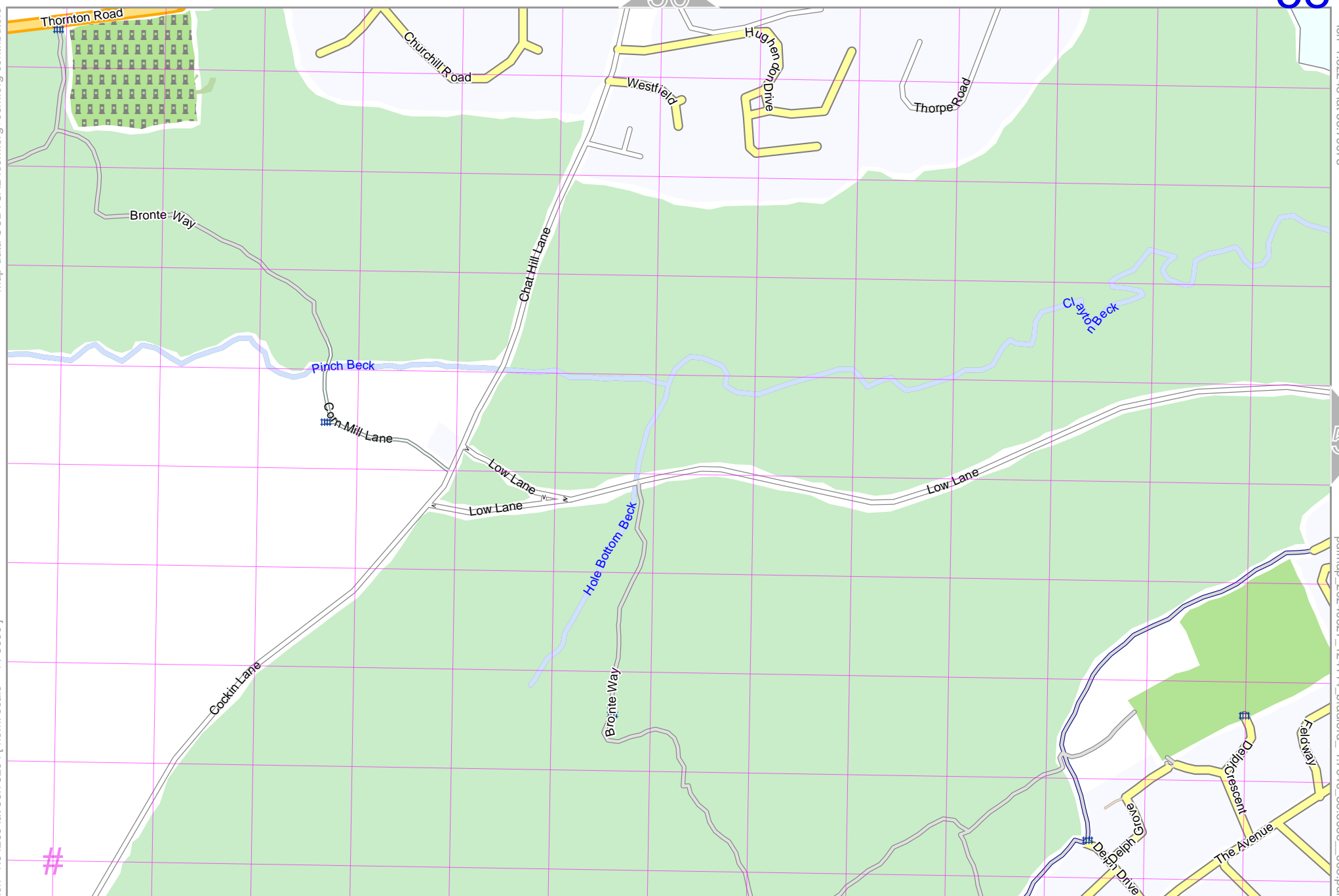
lon -1.66589 lat 53.79836

pdfmap_20240827_124114_bradford_-1.7646_53.8055_663.pdf



Map data © CCBY-SA2 fosc.m.org+osm.org contributors

lon -1.82243 lat 53.79073



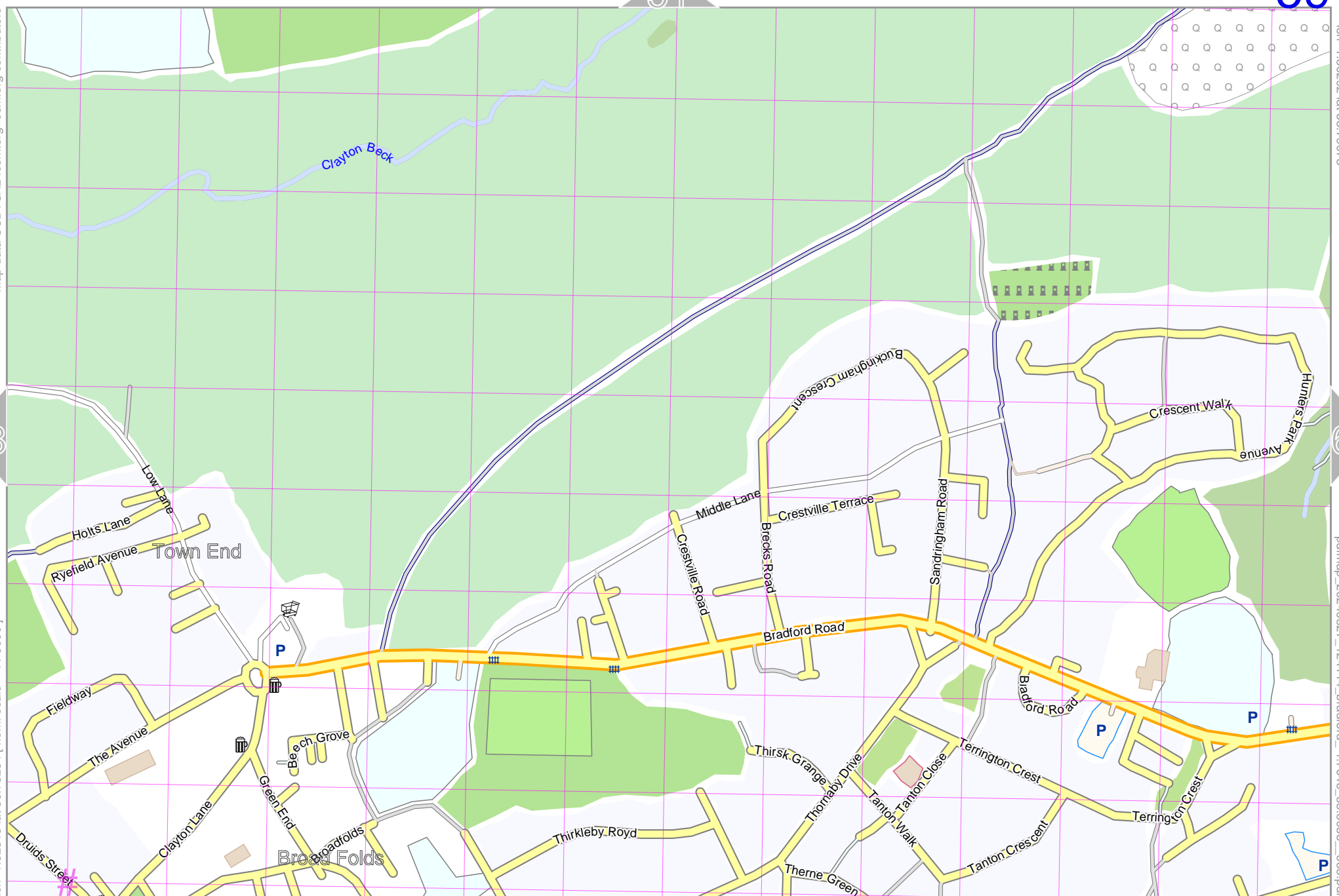
lon -1.84269 lat 53.78264 [nom. scale = 1 / 5000]

pdfmap_20240827_124114_bradford_-1.7646_53.8055_663.pdf

UTM: 30 U easting 576.30 km northing 5960.00 km
UTM-Grid-width = 100m

Map data © CCBY-SA2 fosc.m.org+osm.org contributors

lon -1.80292 lat 53.79073



58

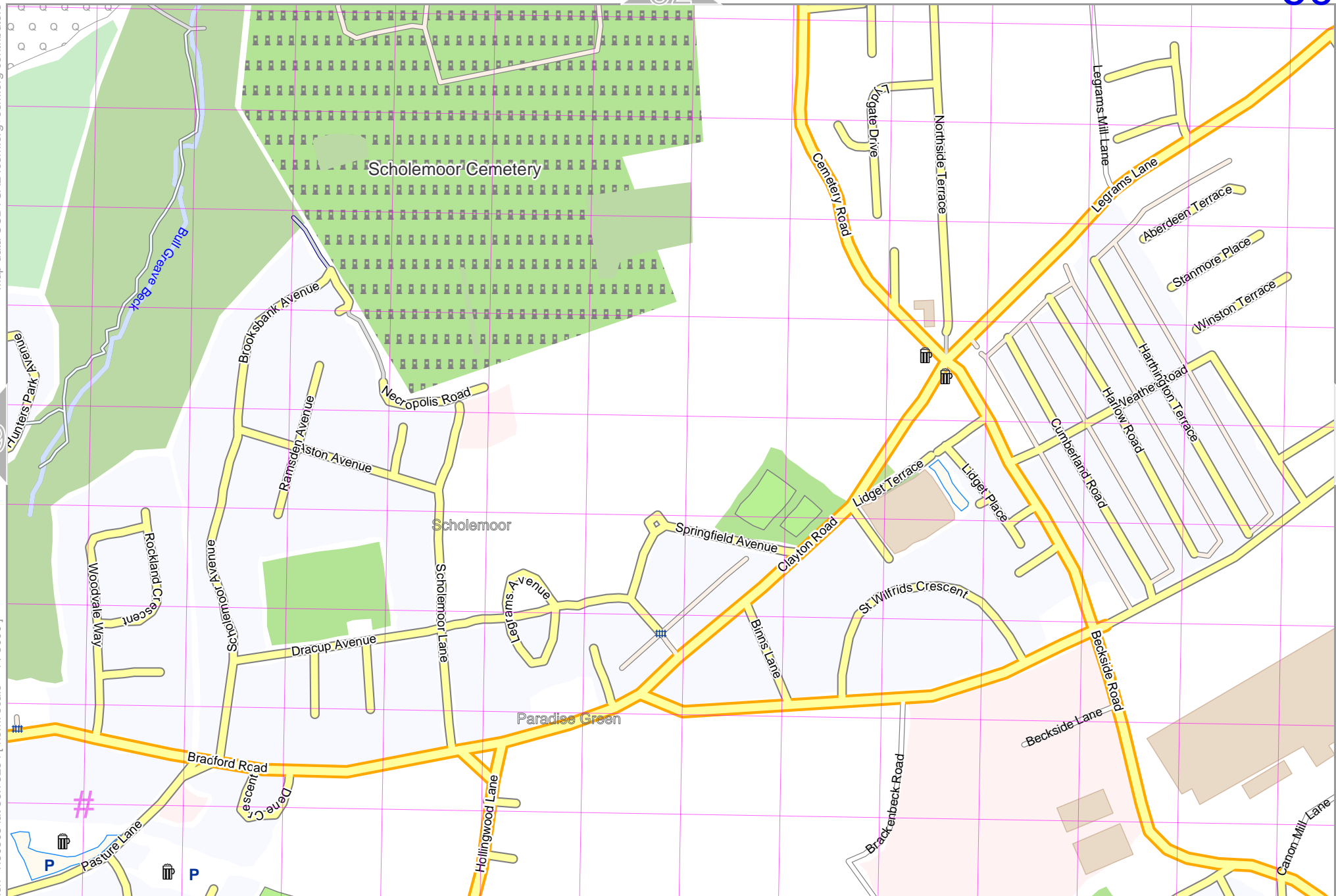
60

lon -1.82319 lat 53.78264 [nom. scale = 1 / 5000]

pdfmap_20240827_124114_bradford_-1.7646_53.8055_663.pdf

UTM: 30 U easting 577.60 km northing 5960.00 km
UTM-Grid-width = 100m

67



52

59

61

68

UTM: 30 U easting 578.90 km northing 5960.10 km
UTM-Grid-width = 100m

bradford

53

61

Map data CCBYSA2 fccsm.org+osm.org contributors

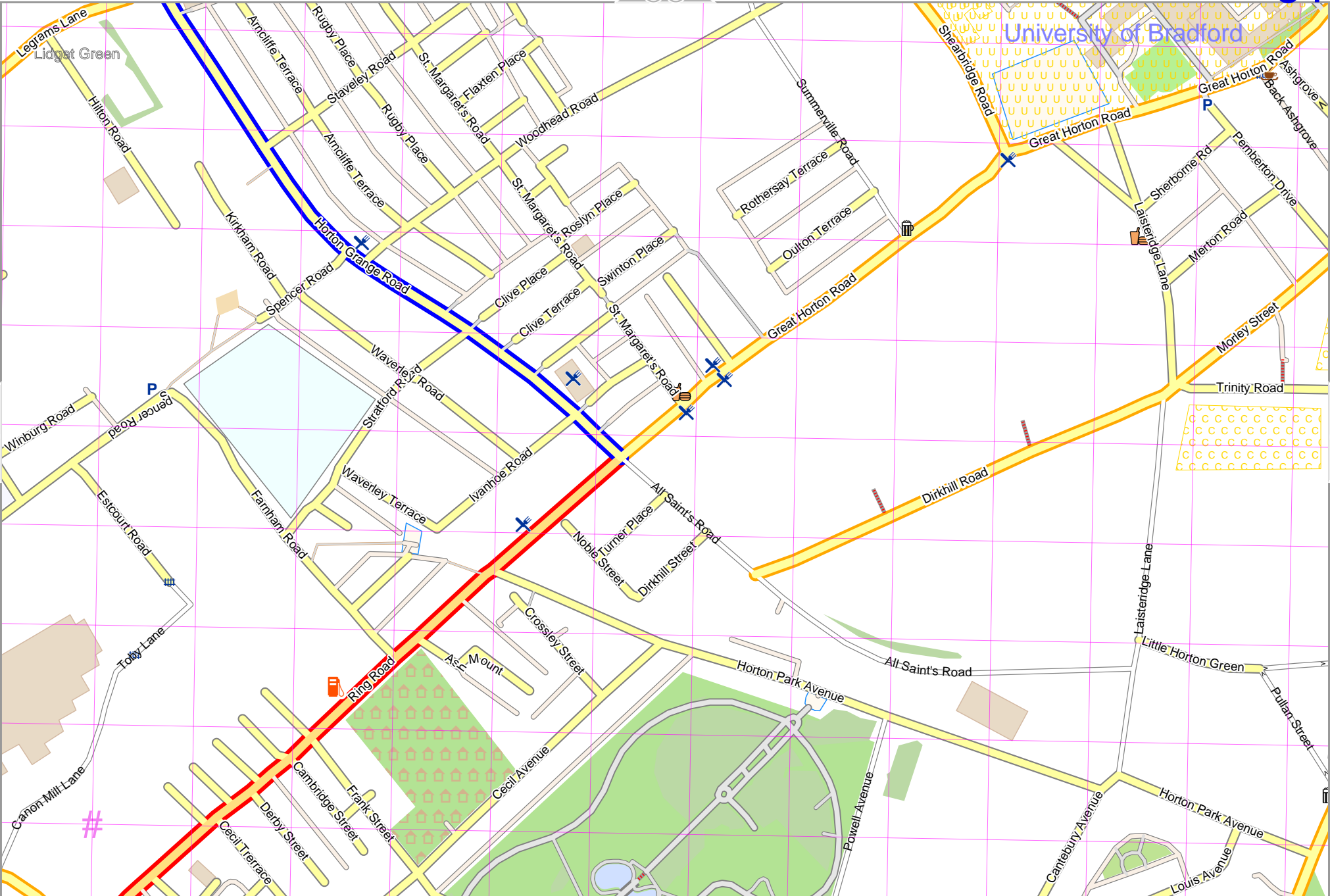
lon -1.76391 lat 53.79073

lon -1.78418 lat 53.78264 [nom. scale = 1 / 5000]

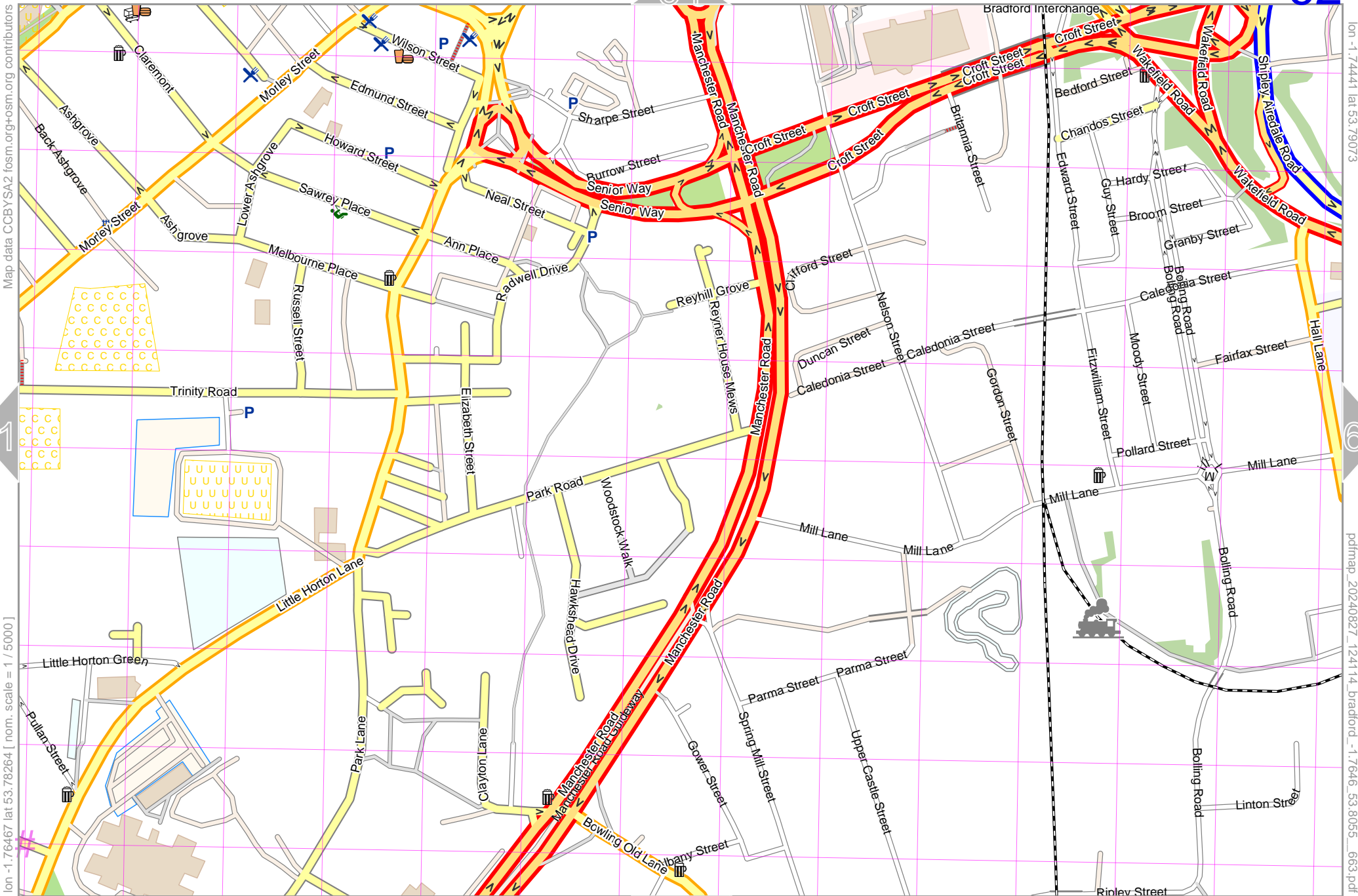
pdfmap_20240827_124114_bradford_-1.7646_53.8055_663.pdf

UTM: 30 U easting 580.20 km northing 5960.10 km
UTM-Grid-width = 100m

69



bradford



Map data CCBYSA2 fccsm.org+osm.org contributors

lon -1.74441 lat 53.79073

lon -1.76467 lat 53.78264 [nom. scale = 1 / 5000]

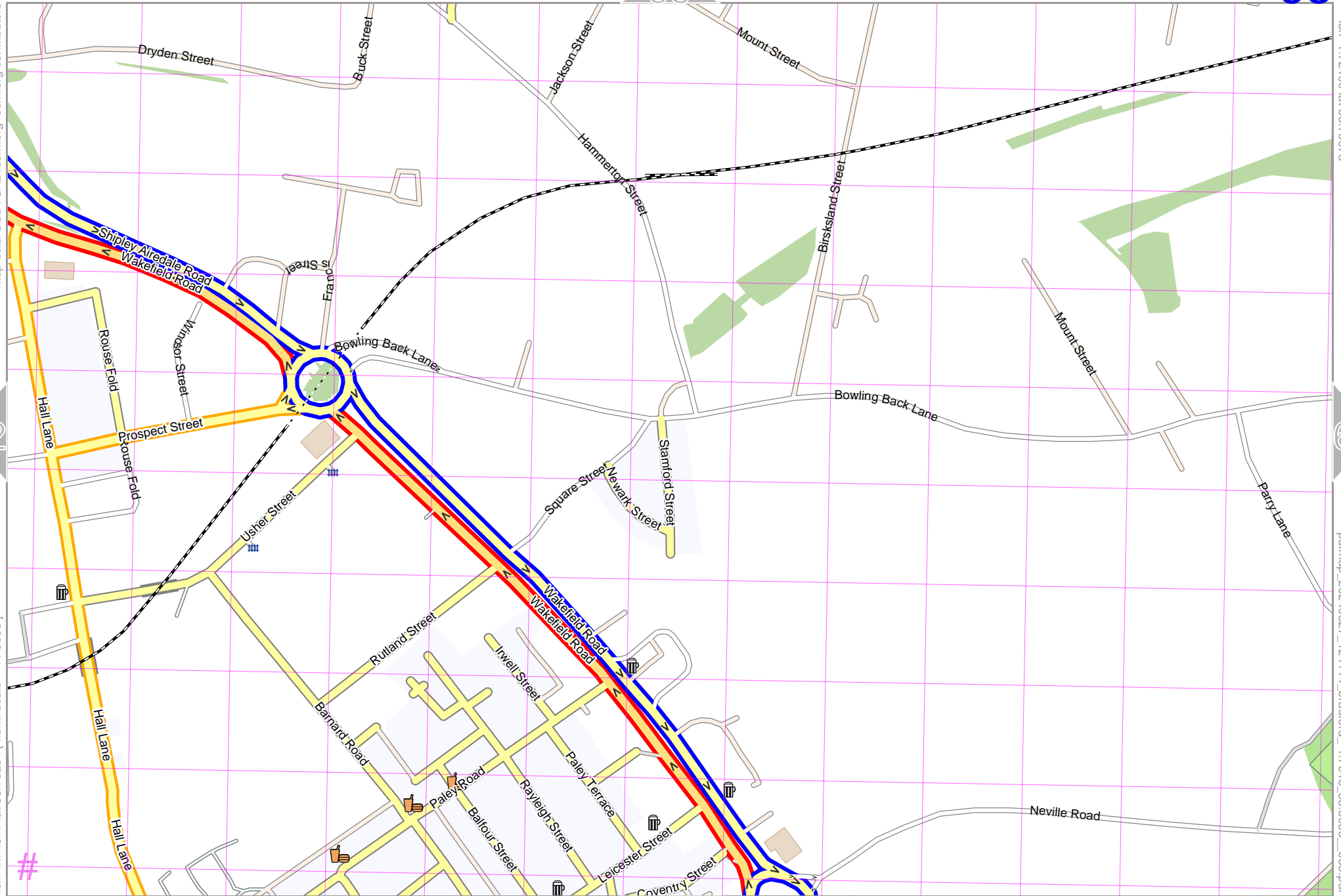
pdfmap_20240827_124114_bradford_-1.7646_53.8055_663.pdf

UTM: 30 U easting 581.40 km northing 5960.10 km
UTM-Grid-width = 100m

Map data CCBYSA2 fccsm.org+osm.org contributors

lon -1.74517 lat 53.78264 [nom. scale = 1 / 5000]

UTM: 30 U easting 582.70 km northing 5960.10 km
UTM-Grid-width = 100m



lon -1.72490 lat 53.79073

pdfmap_20240827_124114_bradford_-1.7646_53.8055_663.pdf

Map data CCBY-SA2 foscsm.org+osm.org contributors

lon -1.70540 lat 53.79073

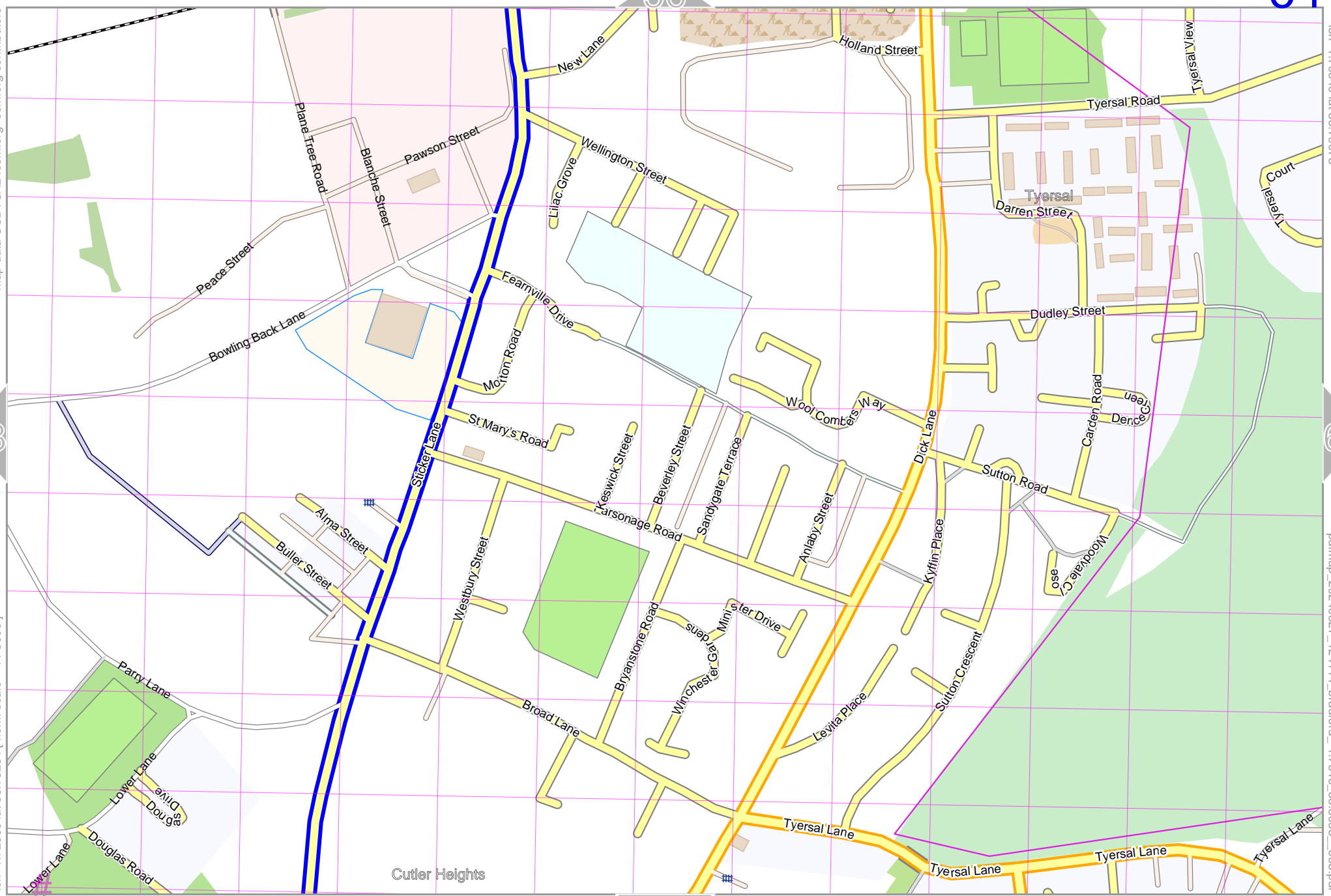
63

65

lon -1.72566 lat 53.78264 [nom. scale = 1 / 5000]

pdfmap_20240827_124114_bradford_-1.7646_53.8055_663.pdf

UTM: 30 U easting 584.00 km northing 5960.10 km
UTM-Grid-width = 100m



72

bradford

57

65

top

Map data © CCBY-SA2 fccsm.org+osm.org contributors

lon -1.66589 lat 53.79073

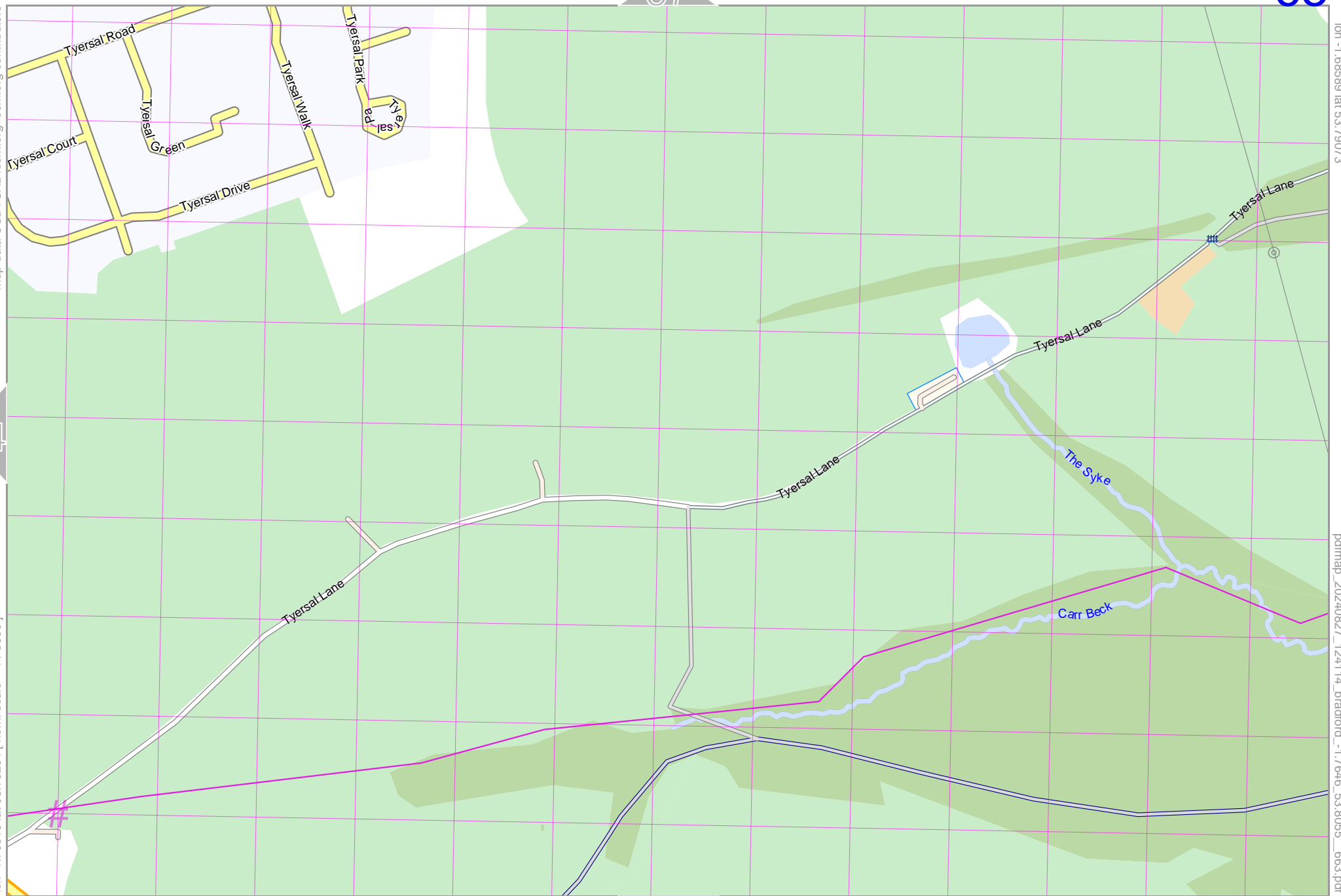
64

lon -1.70616 lat 53.78264 [nom. scale = 1 / 5000]

pdfmap_20240827_124114_bradford_-1.7646_53.8055_663.pdf

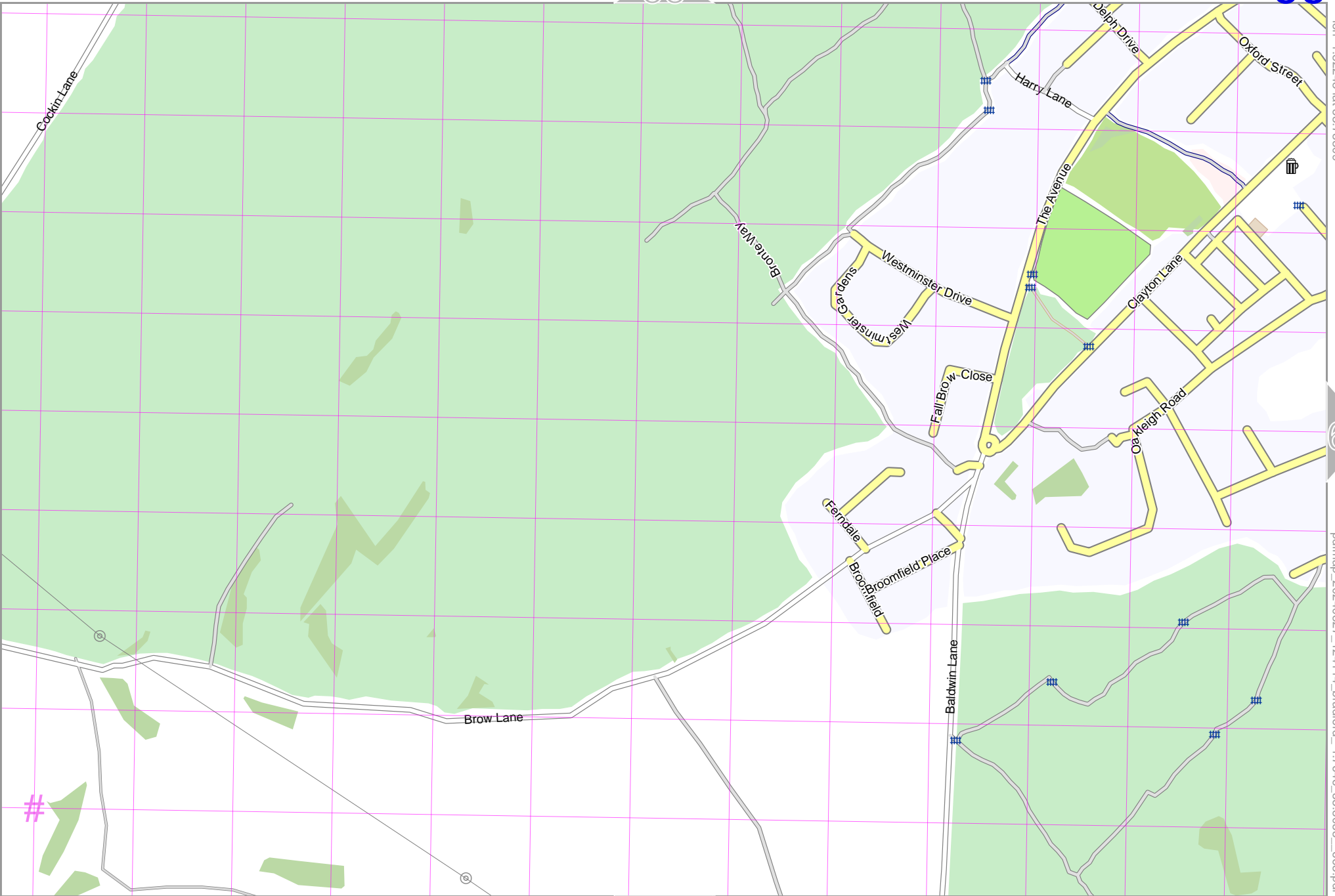
UTM: 30 U easting 585.30 km northing 5960.20 km
UTM-Grid-width = 100m

73



Map data CCBYSA2 foscsm.org+osm.org contributors

lon -1.84269 lat 53.77501 [nom. scale = 1 / 5000]

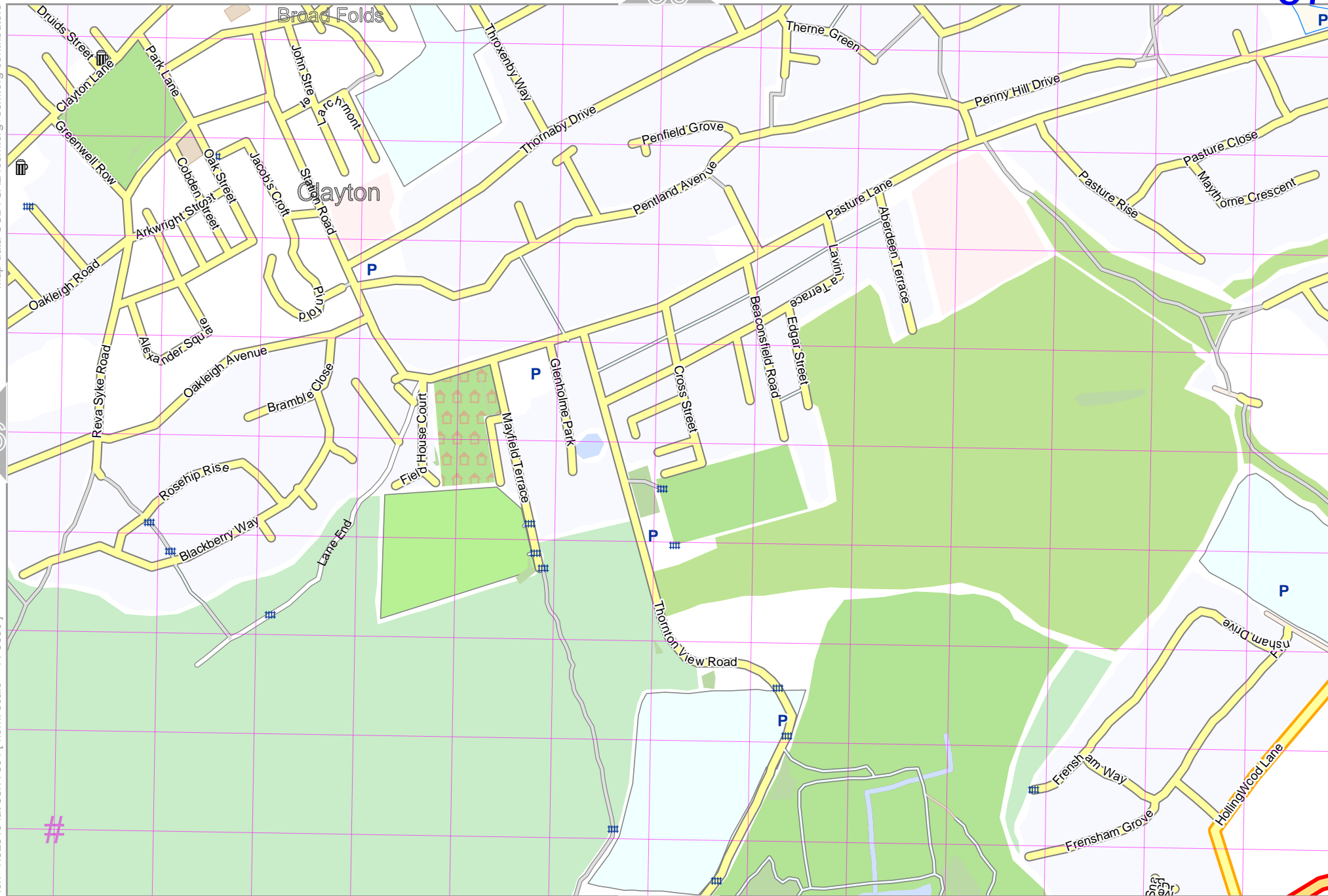


lon -1.82243 lat 53.78309

pdfmap_20240827_124114_bradford_-1.7646_53.8055_663.pdf

Map data © CCBY-SA2 foscsm.org+osm.org contributors

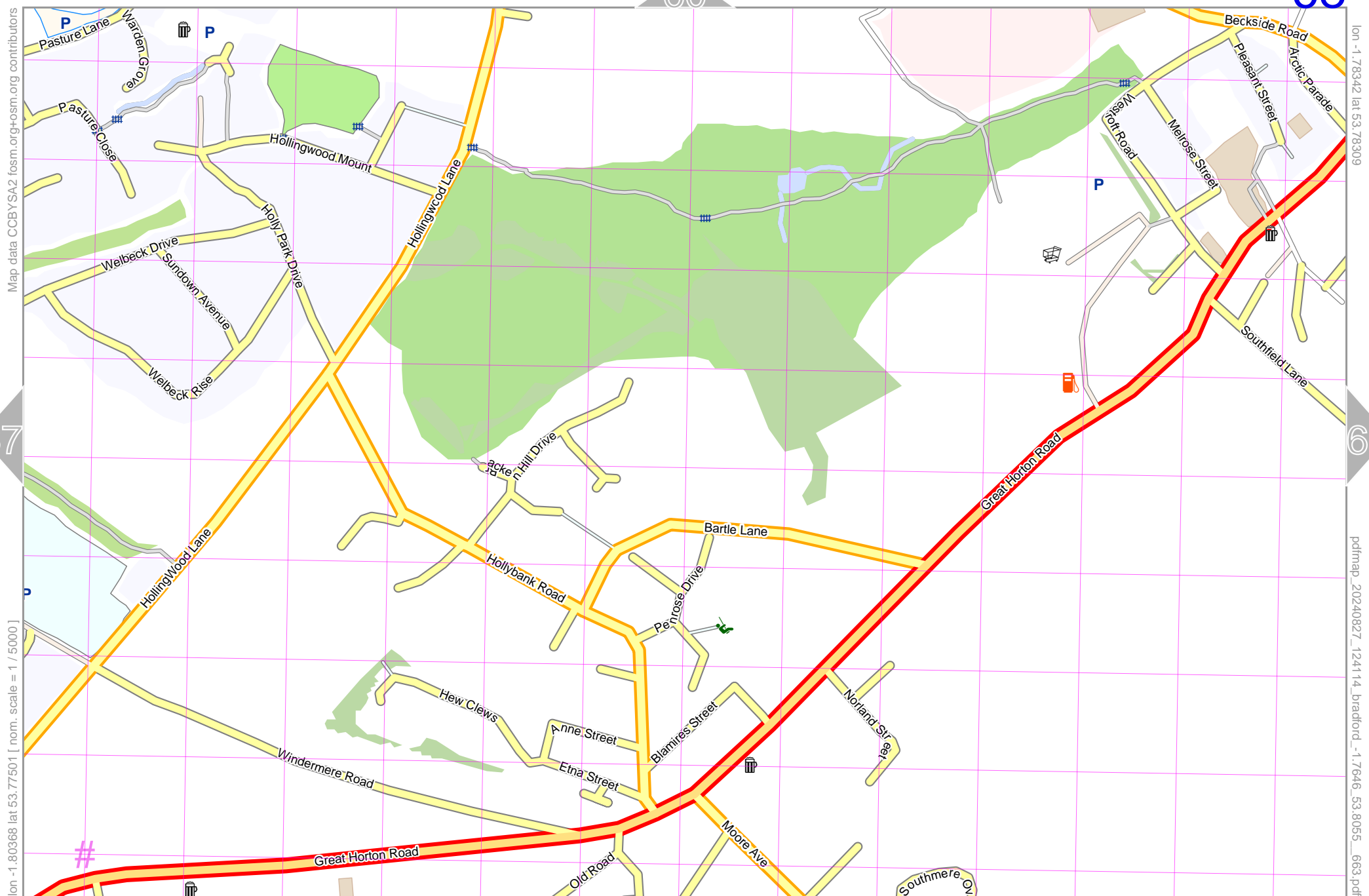
lon -1.80292 lat 53.79309



lon -1.82319 lat 53.77501 [nom. scale = 1 / 5000]

pdfmap_20240827_124114_bradford_-1.7646_53.8055_663.pdf

UTM: 30 U easting 577.60 km northing 5959.20 km
UTM-Grid-width = 100m



Map data CCBYSA2 foscsm.org+osm.org contributors

lon -1.76342 lat 53.76309

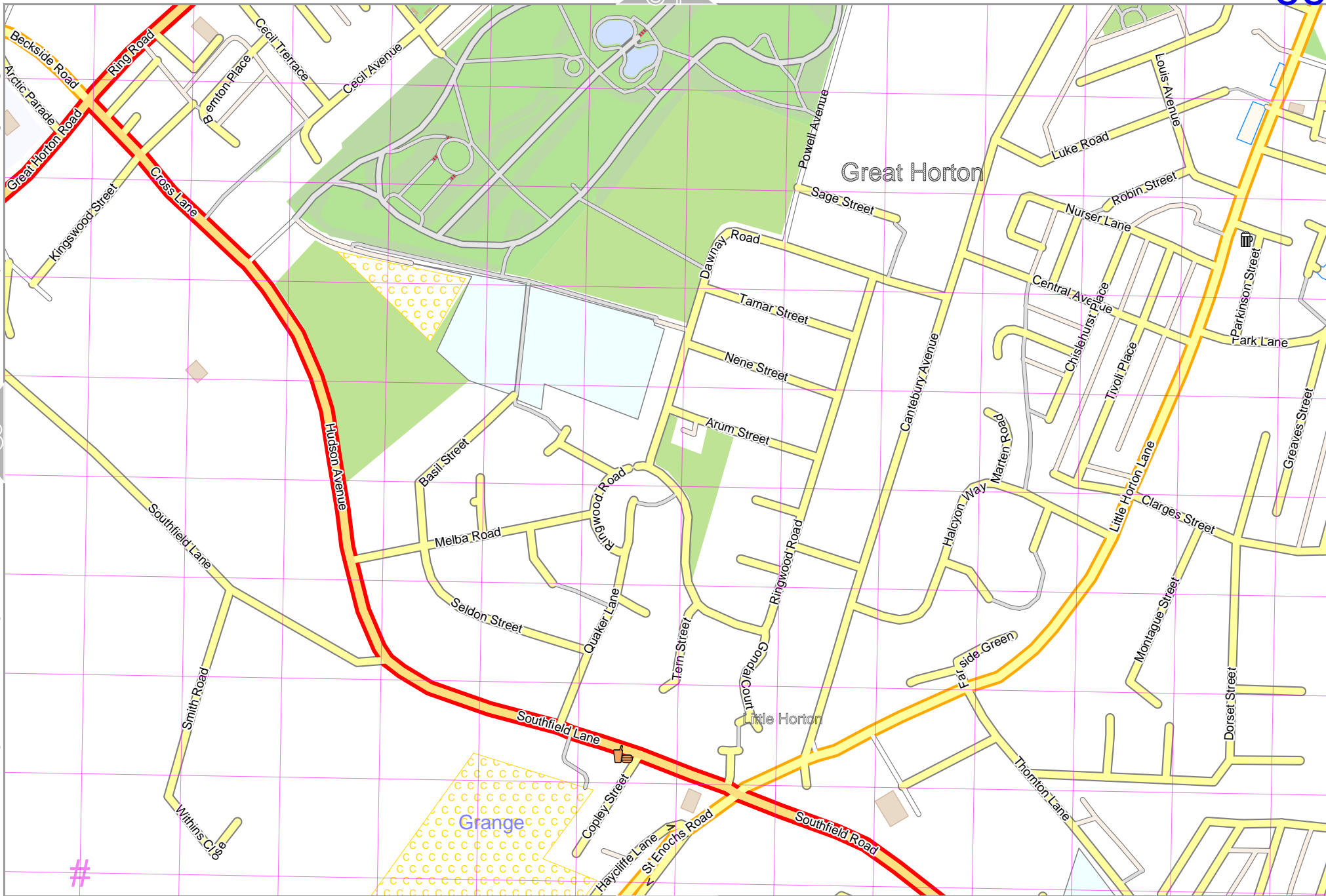
pdfmap_20240827_124114_bradford_-1.7646_53.8055_663.pdf

lon -1.80368 lat 53.77501 [nom. scale = 1 / 5000]

UTM: 30 U easting 578.90 km northing 5959.20 km
UTM-Grid-width = 100m

Map data © CCBYSA2 fccsm.org+osm.org contributors

lon -1.76391 lat 53.78309



68

70

lon -1.78418 lat 53.77501 [nom. scale = 1 / 5000]

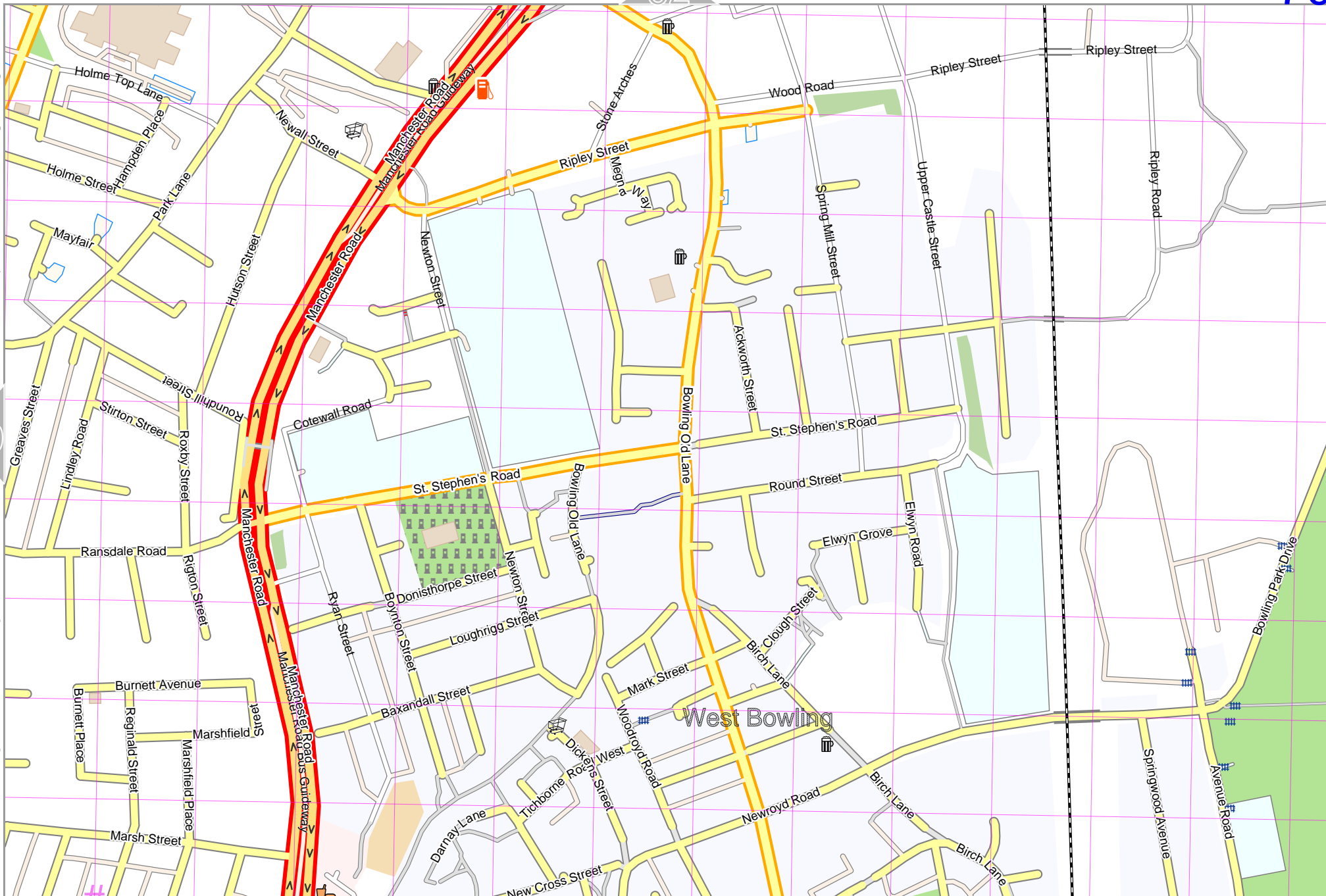
pdfmap_20240827_124114_bradford_-1.7646_53.8055_663.pdf

UTM: 30 U easting 580.20 km northing 5959.20 km
UTM-Grid-width = 100m

77

Map data © CCBY-SA2 fccsm.org+osm.org contributors

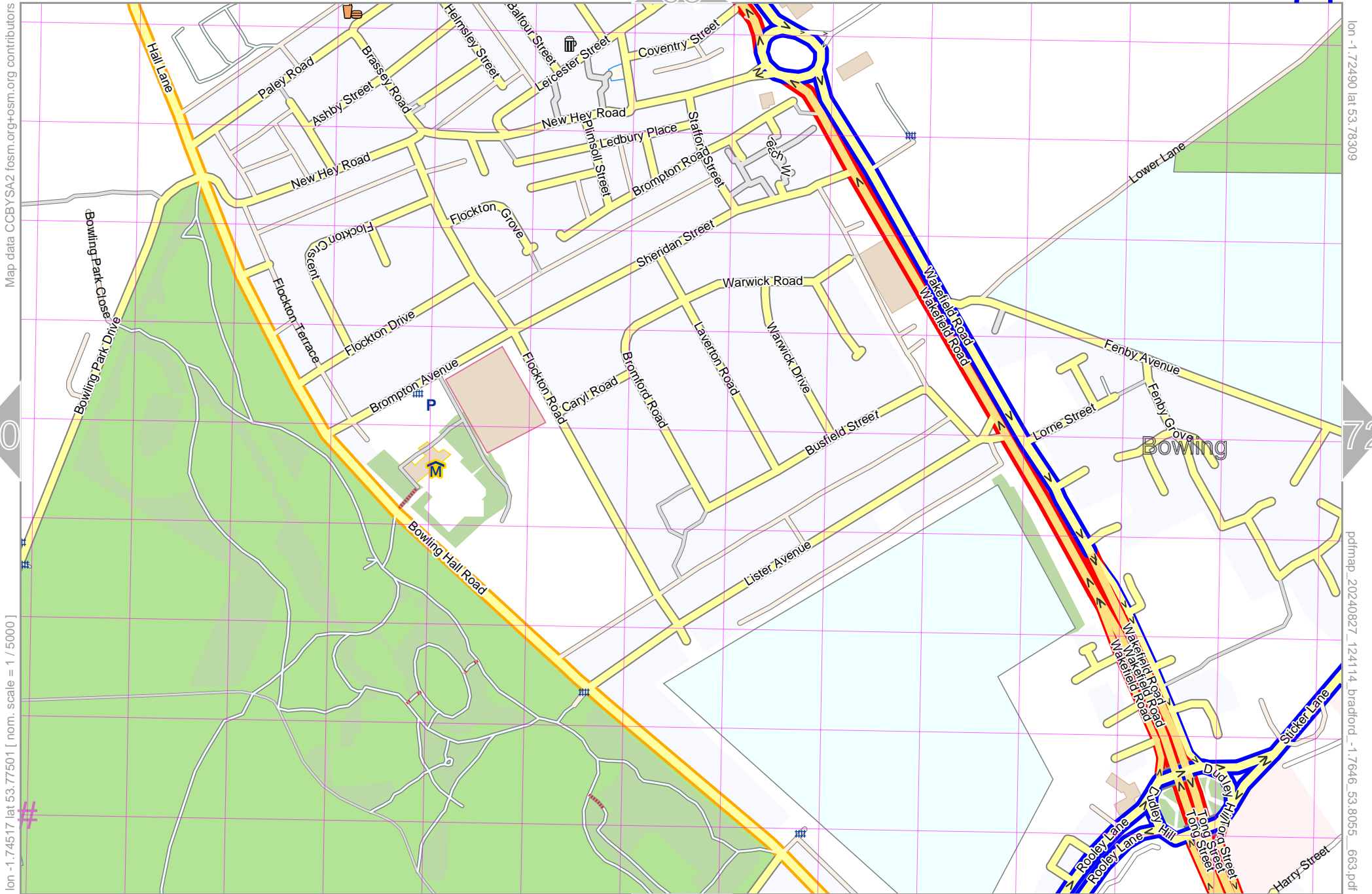
lon -1.76467 lat 53.77501 [nom. scale = 1 / 5000]



UTM: 30 U Easting 581.50 km northing 5959.20 km
UTM-Grid-width = 100m

lon -1.74441 lat 53.78309

pdfmap_20240827_124114_bradford_-1.7646_53.8055_663.pdf



Map data CCBYSA2 fcsm.org+osm.org contributors

lon -1.74517 lat 53.77501 [nom. scale = 1 / 5000]

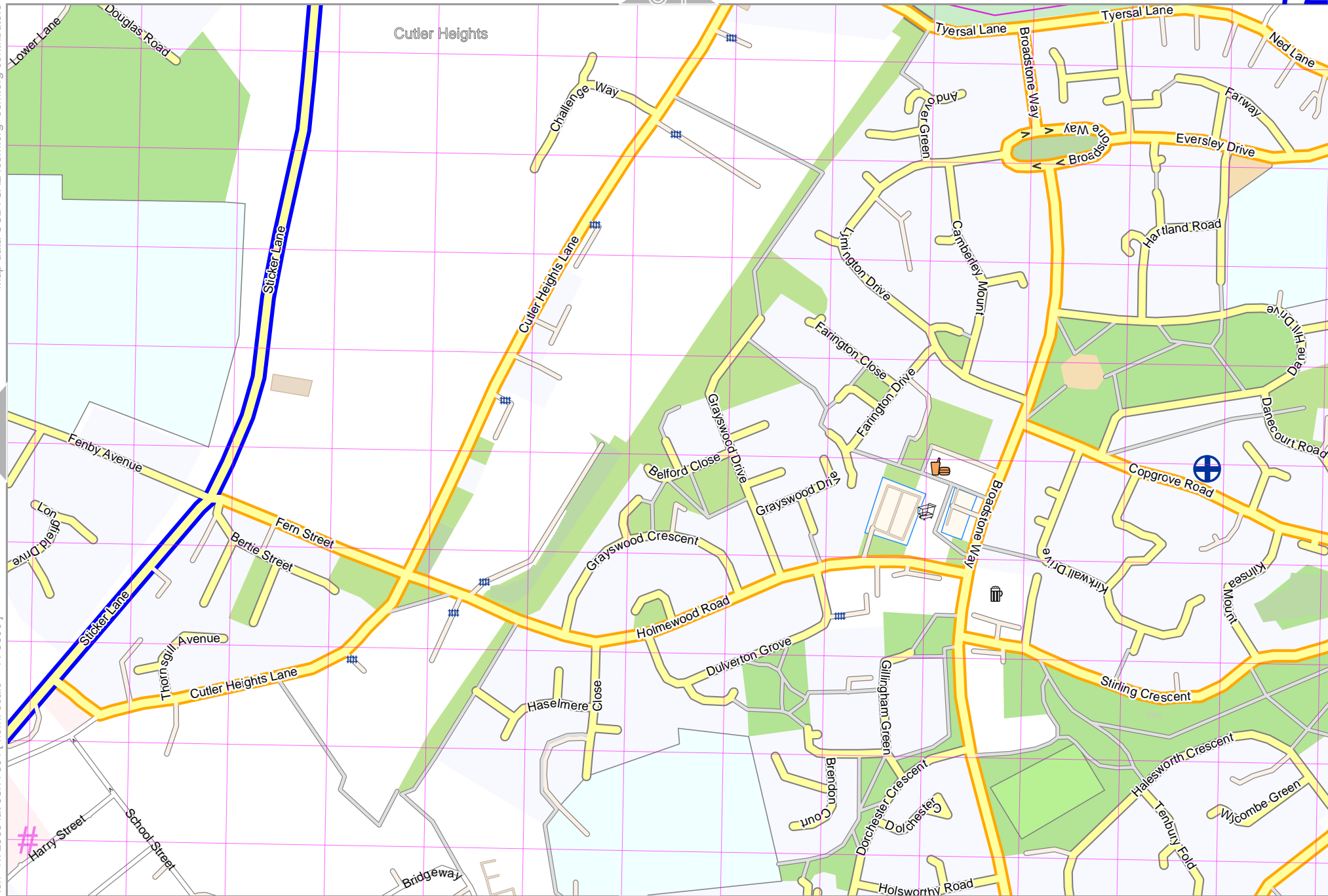
lon -1.72490 lat 53.79309

pdfmap_20240827_124114_bradford_-1.7646_53.8056_663.pdf

UTM: 30 U easting 582.70 km northing 5959.30 km
UTM-Grid-width = 100m

Map data © CCBYSA2 foscsm.org+osm.org contributors

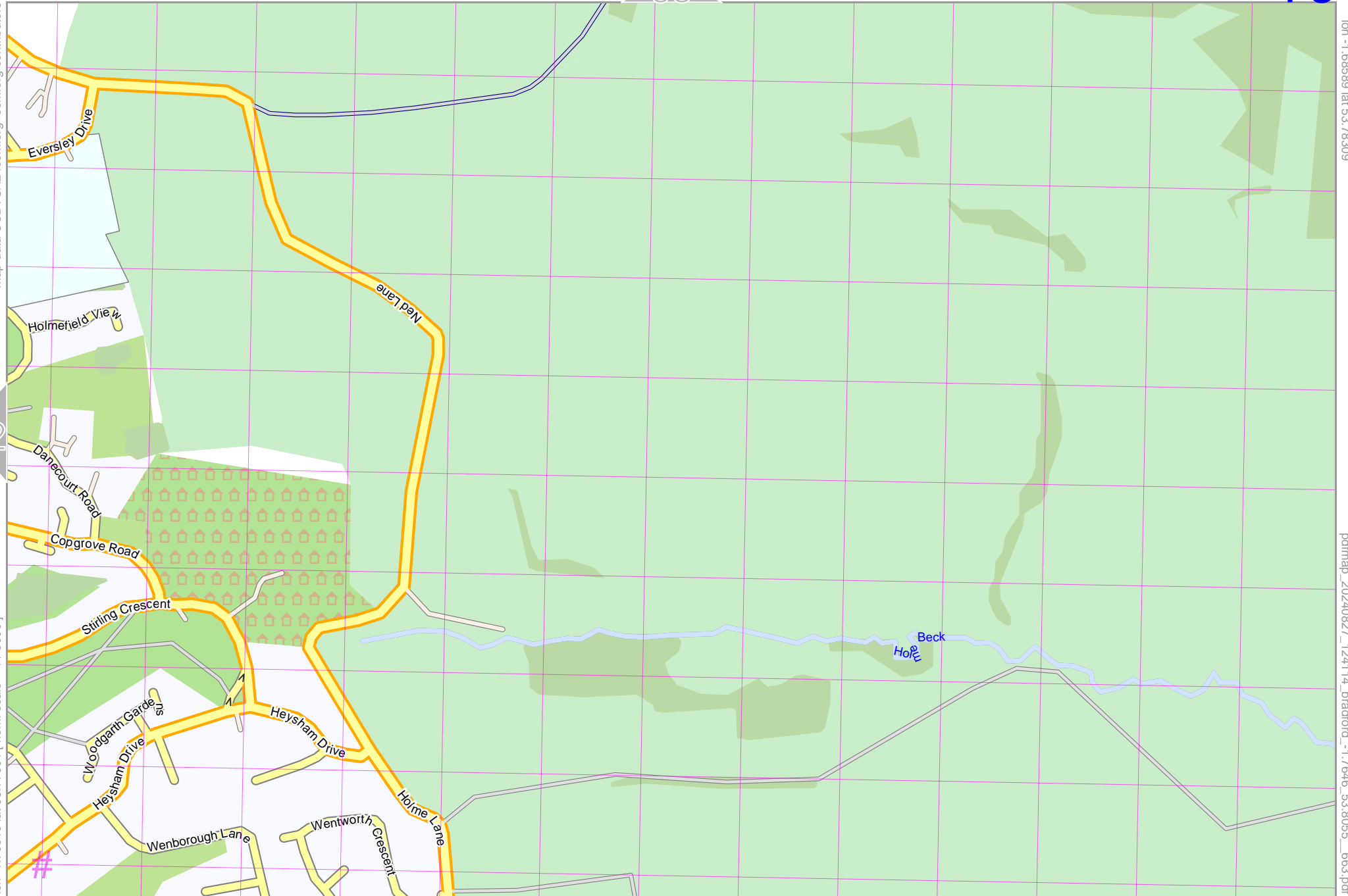
lon -1.70540 lat 53.79309



lon -1.72566 lat 53.77501 [nom. scale = 1 / 5000]

pdfmap_20240827_124114_bradford_-1.7646_53.8055_663.pdf

UTM: 30 U easting 584.00 km northing 5959.30 km
UTM-Grid-width = 100m

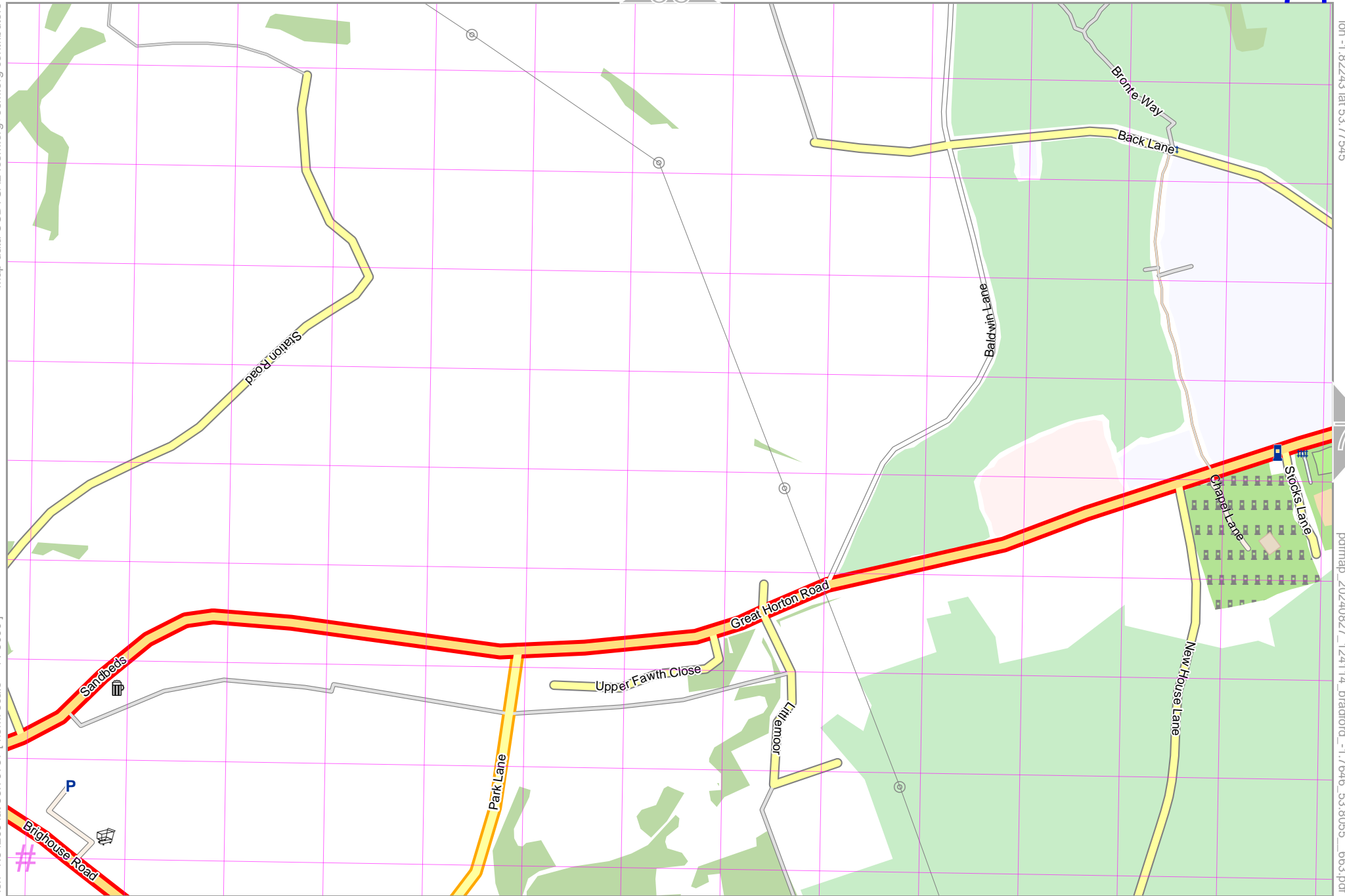


Map data © OpenStreetMap contributors

lon -1.84269 lat 53.76737 [nom. scale = 1 / 5000]

lon -1.82243 lat 53.77545

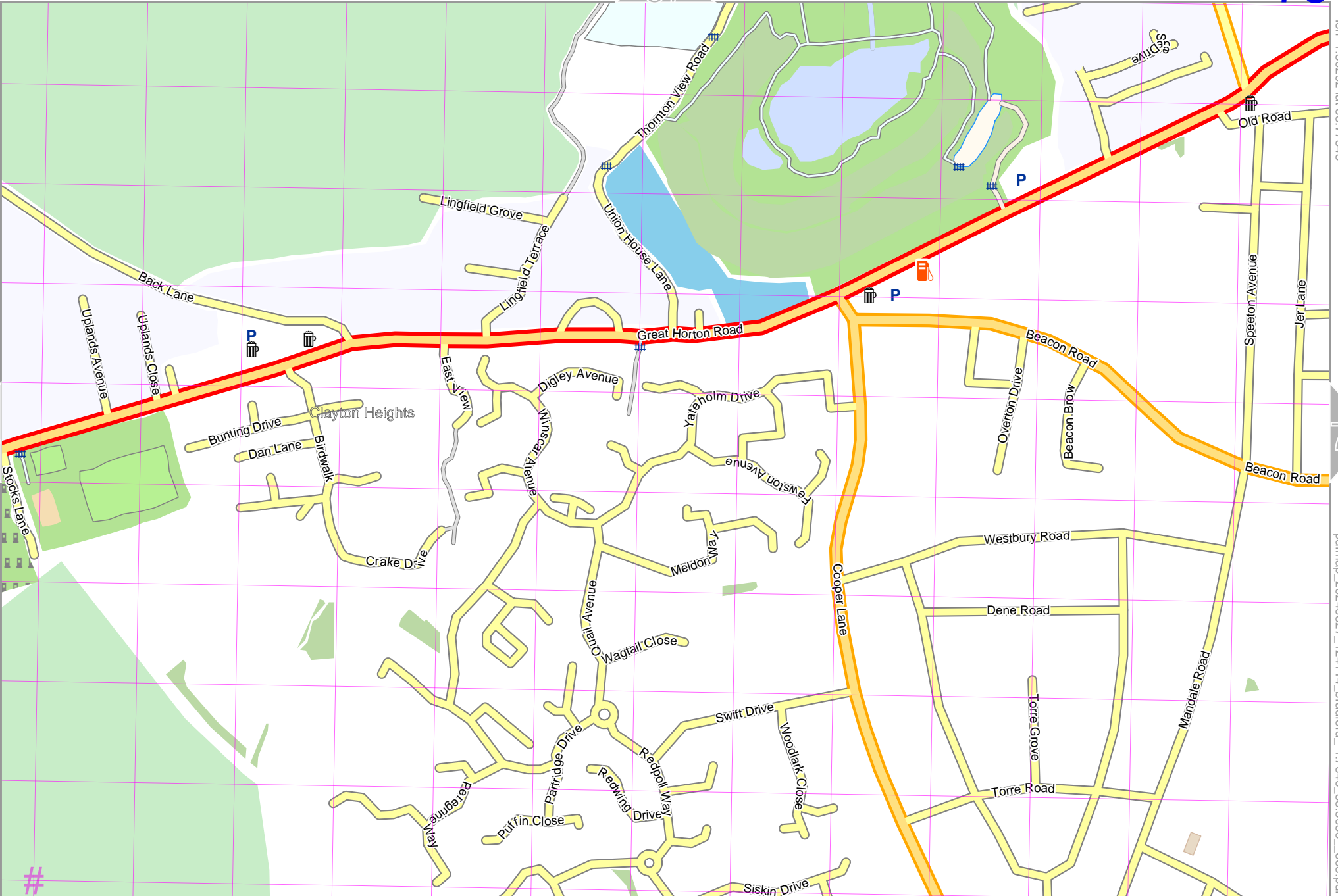
pdfmap_20240827_124114_bradford_-1.7646_53.8055_663.pdf



UTM: 30 U easting 576.30 km northing 5958.30 km
UTM-Grid-width = 100m

Map data © CCBYSA2 fcosm.org+osm.org contributors

lon -1.82319 lat 53.76737 [nom. scale = 1 / 5000]



lon -1.80292 lat 53.77545

pdfmap_20240827_124114_bradford_-1.7646_53.8055_663.pdf

UTM: 30 U easting 577.60 km northing 5958.30 km

UTM-Grid-width = 100m

Map data CCBYSA2 foscsm.org+osm.org contributors

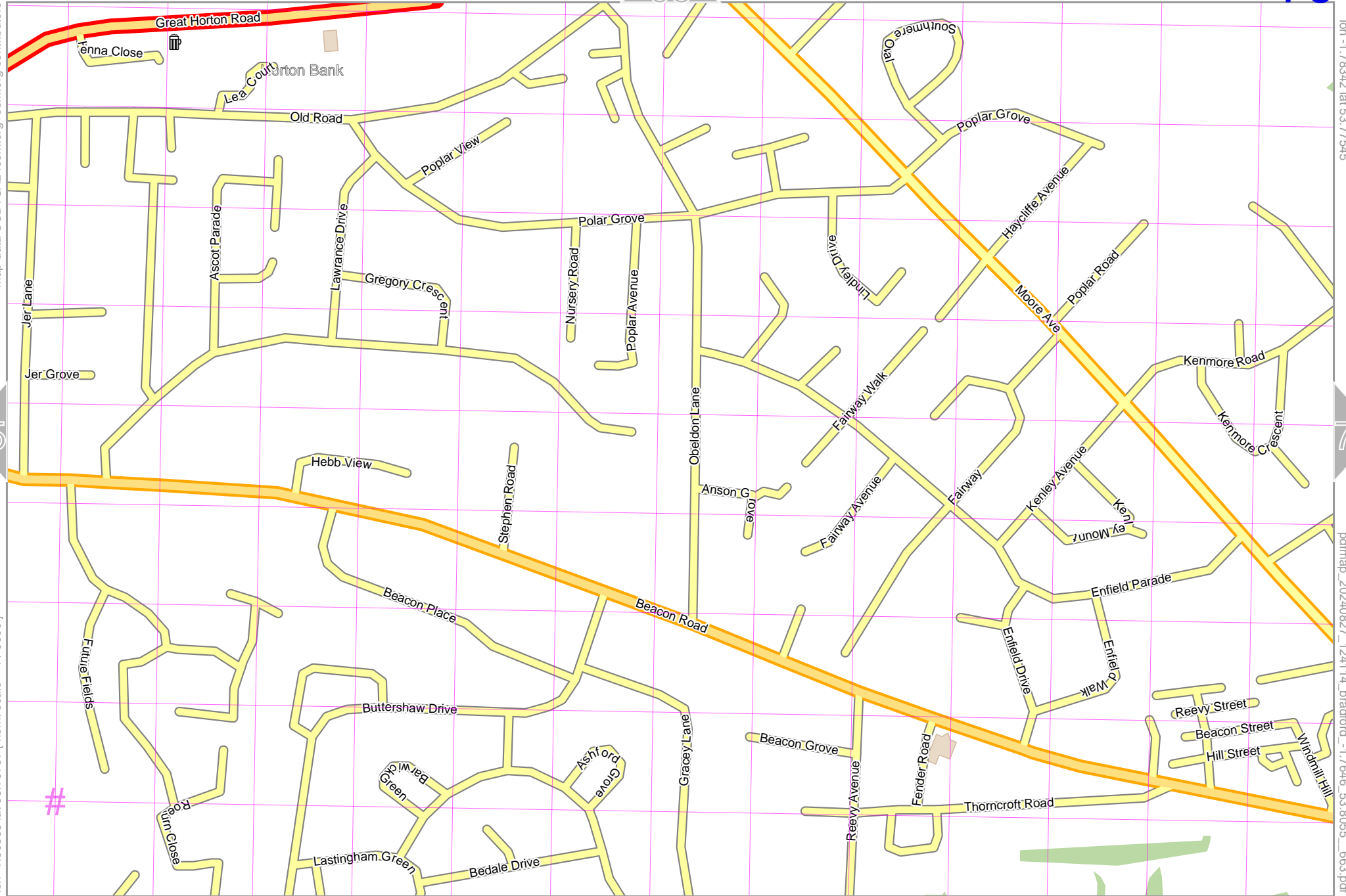
lon -1.76342 lat 53.77545

75

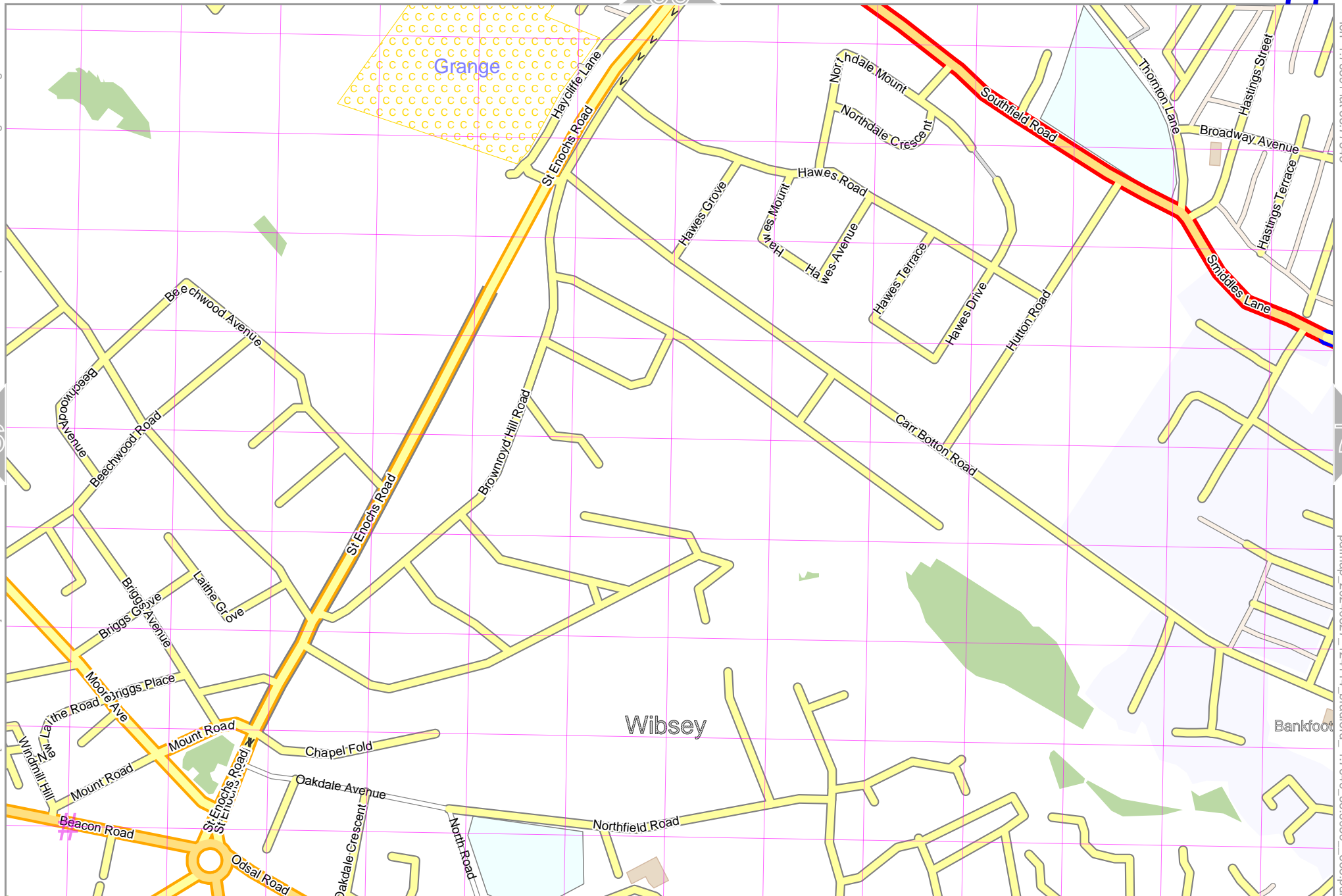
77

lon -1.80368 lat 53.76737 [nom. scale = 1 / 5000]

pdfmap_20240827_124114_bradford_-1.7646_53.8055_663.pdf

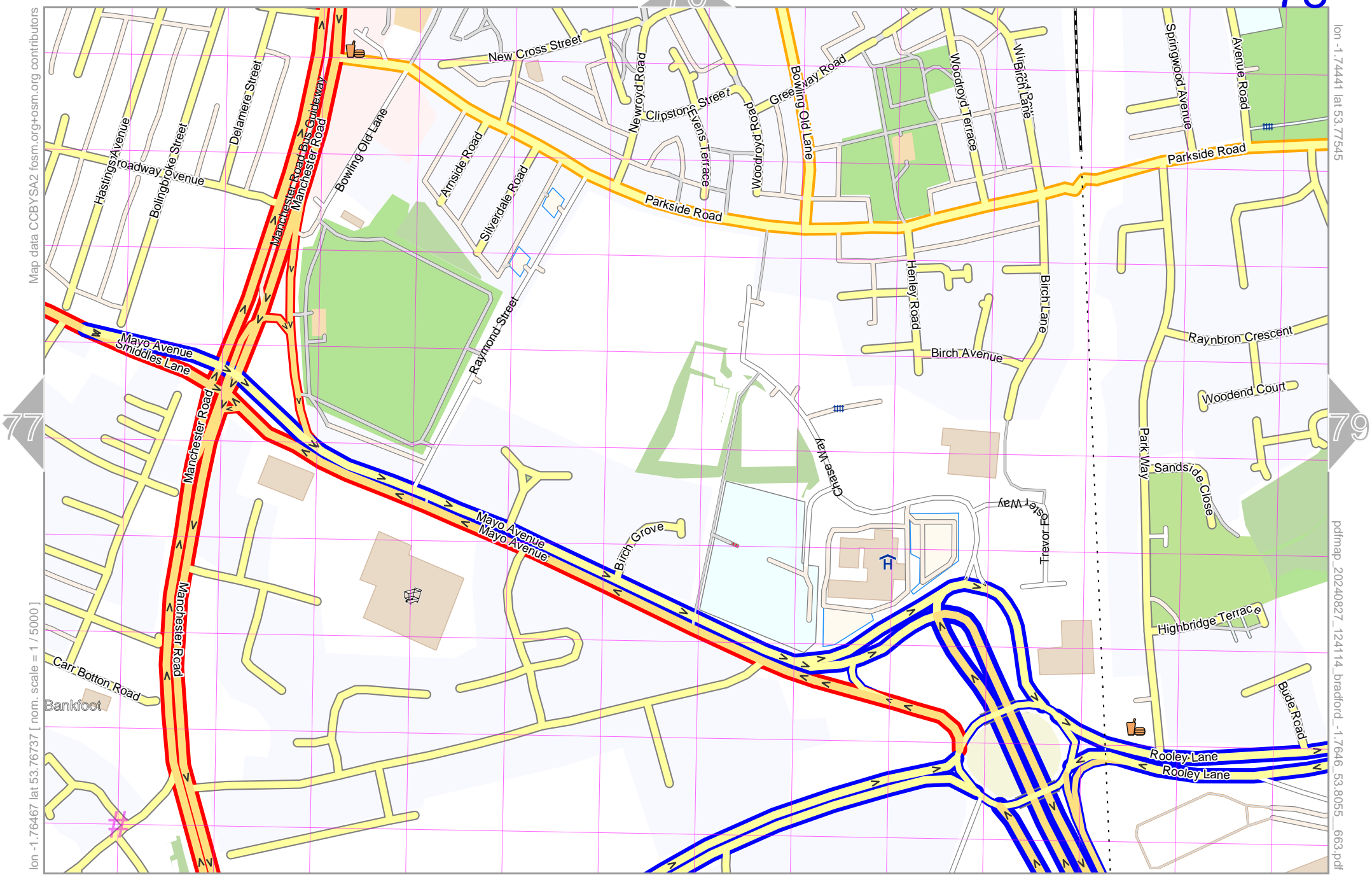


UTM: 30 U easting 578.90 km northing 5958.40 km
UTM-Grid-width = 100m



Map data © CCBY-SA2 foscsm.org+osm.org contributors

lon -1.74441 lat 53.77545



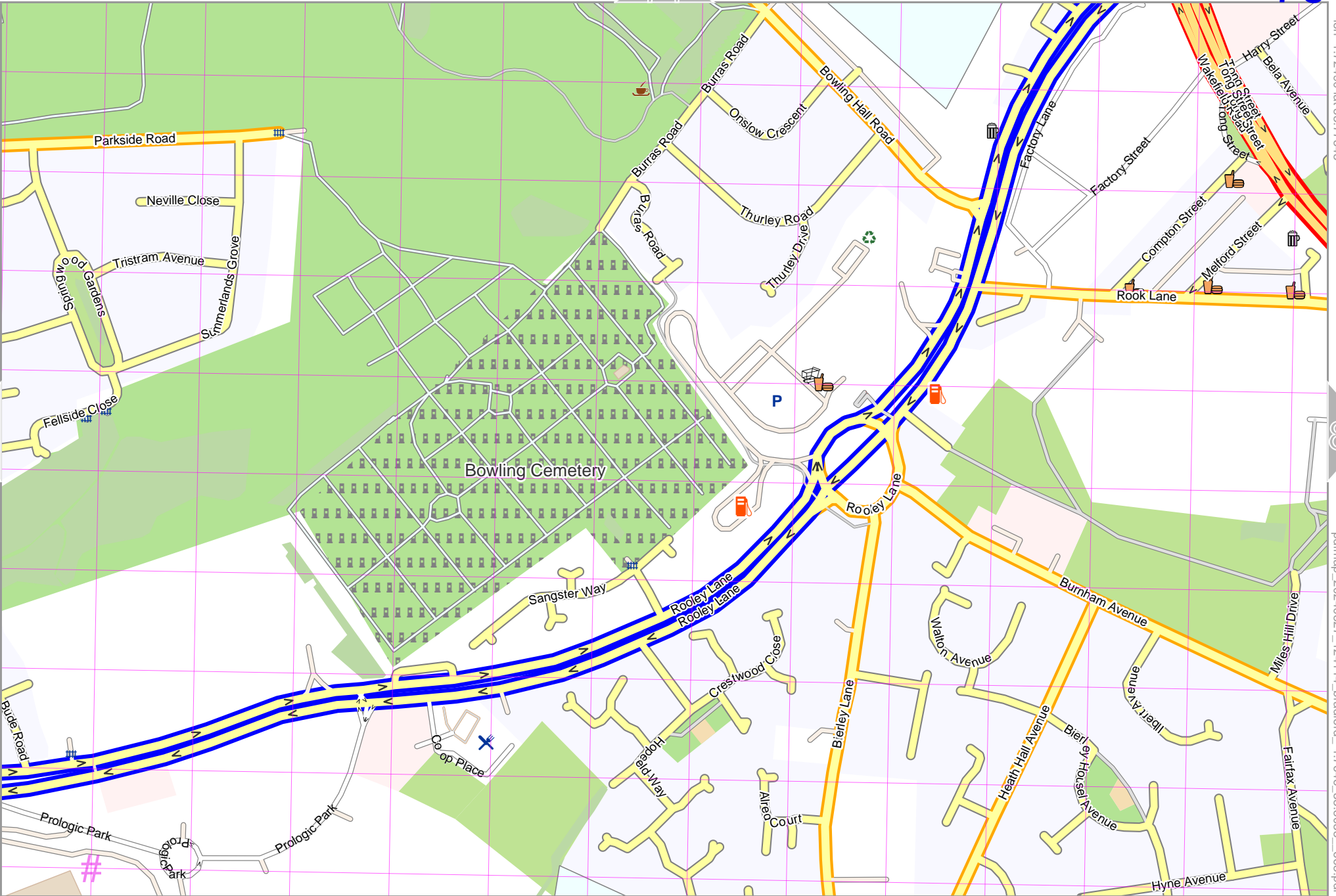
lon -1.76467 lat 53.76737 [nom. scale = 1 / 5000]

pdfmap_20240827_124114_bradford_-1.7646_53.8055_663.pdf

UTM: 30 U easting 581.50 km northing 5958.40 km
UTM-Grid-width = 100m

Map data © CCBYSA2 fccsm.org+osm.org contributors

lon -1.74517 lat 53.76737 [nom. scale = 1 / 5000]



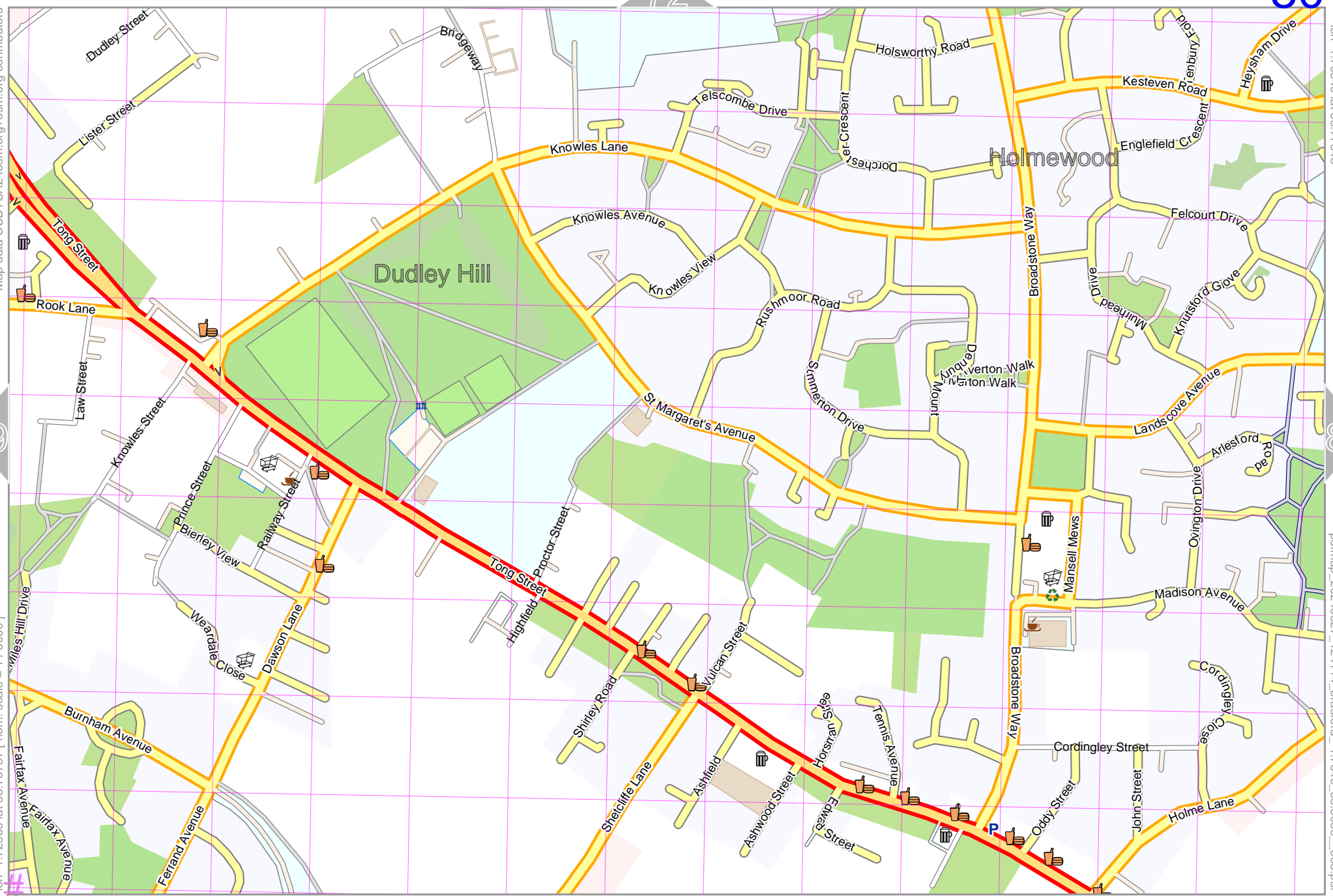
lon -1.72490 lat 53.77545

pdfmap_20240827_124114_bradford_-1.7646_53.8055_663.pdf

UTM: 30 U easting 582.80 km northing 5958.40 km
UTM-Grid-width = 100m

Map data CCBYSA2 foscsm.org+osm.org contributors
lon -1.72566 lat 53.76737 [nom. scale = 1 / 5000]

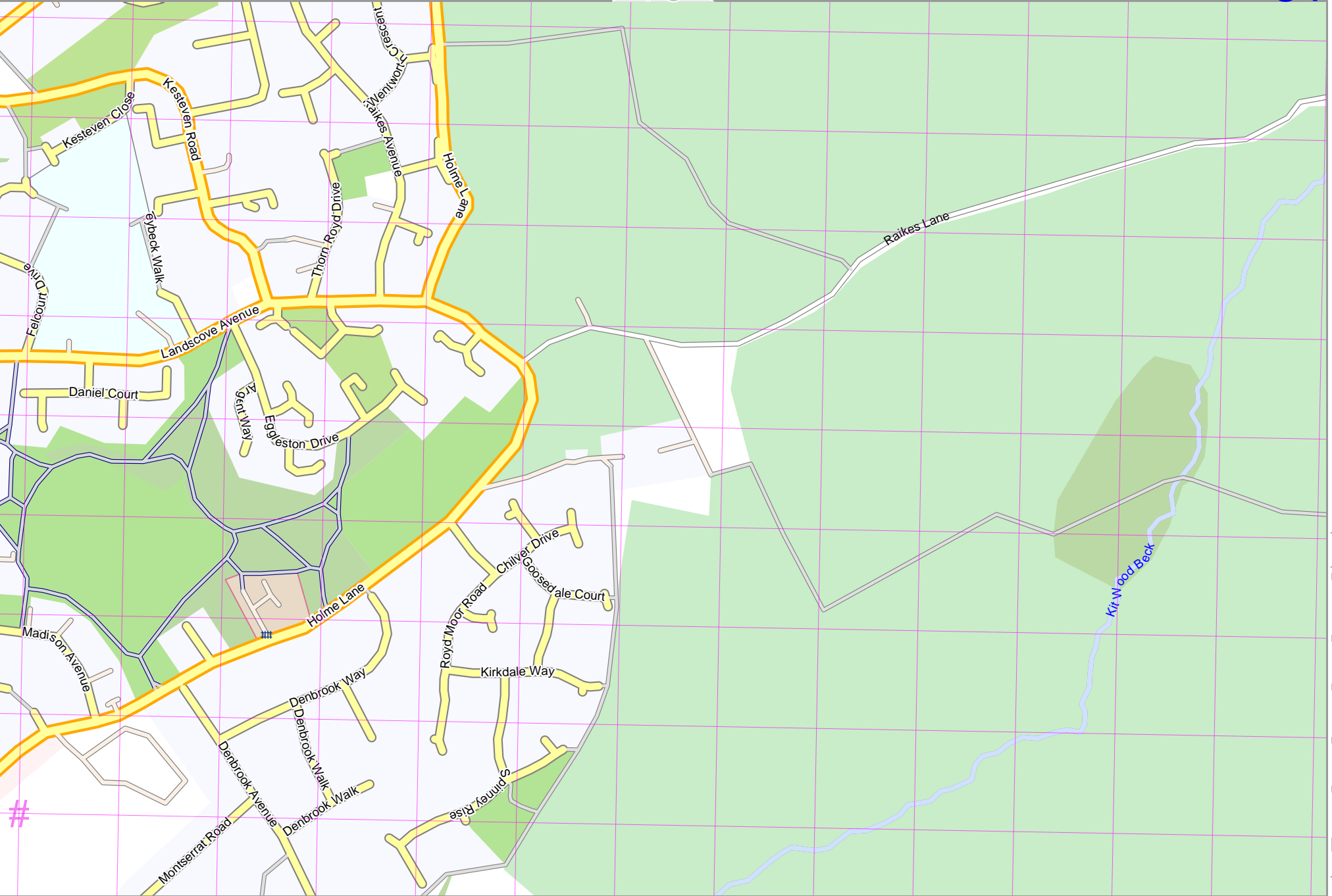
UTM: 30 U easting 584.00 km northing 5958.40 km
UTM-Grid-width = 100m



lon -1.70540 lat 53.77545
pdfmap_20240827_124114_bradford_-1.7646_53.8055_663.pdf

Map data © CCBYSA2 foscsm.org+osm.org contributors

lon -1.70616 lat 53.76737 [nom. scale = 1 / 5000]



lon -1.68689 lat 53.77545

pdfmap_20240827_124114_bradford_-1.7646_53.8055_663.pdf

UTM: 30 U easting 585.30 km northing 5958.50 km

UTM-Grid-width = 100m