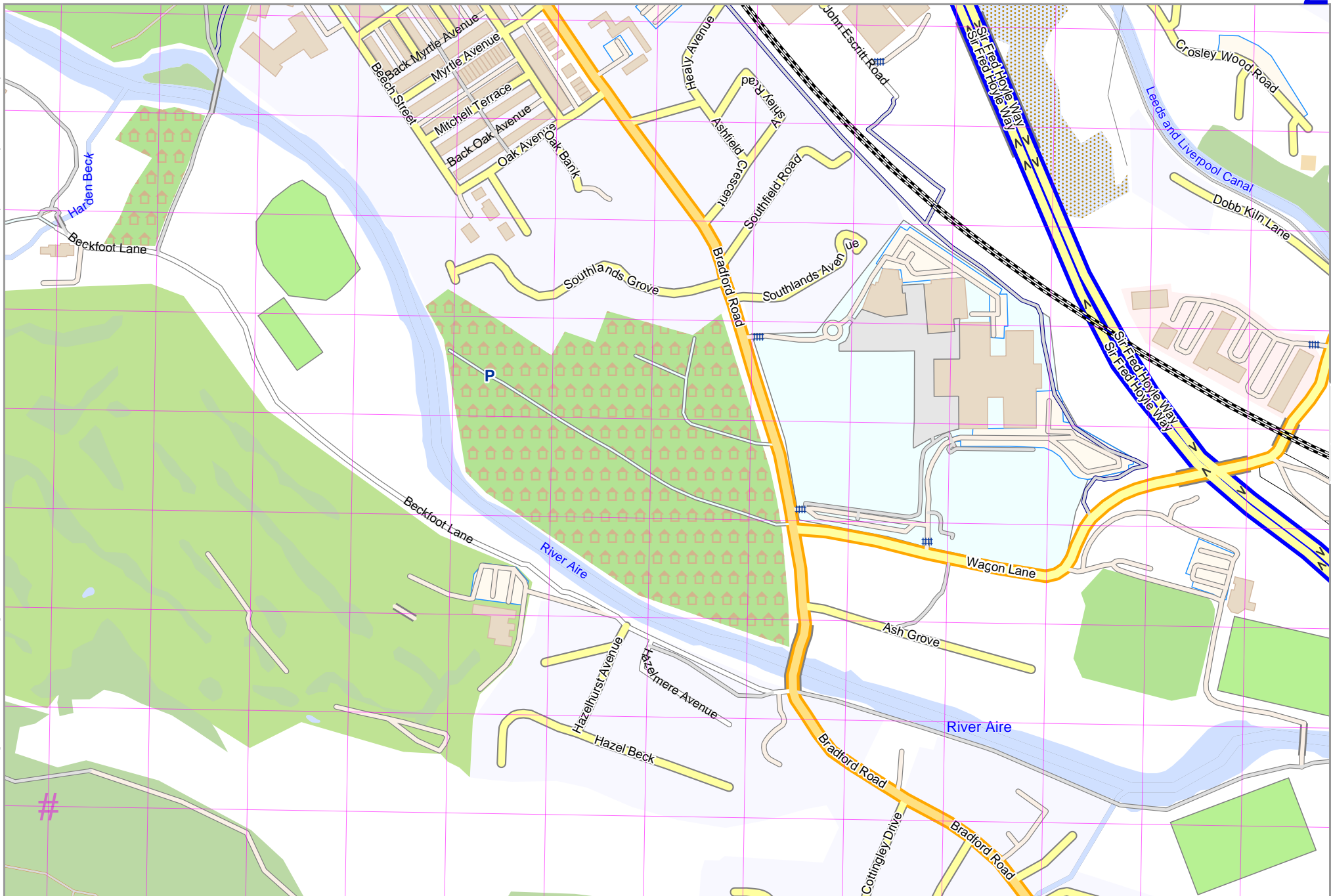


Map data © OpenStreetMap contributors

Map data © OpenStreetMap contributors

lon -1.84269 lat 53.83610 [nom. scale = 1 / 5000]

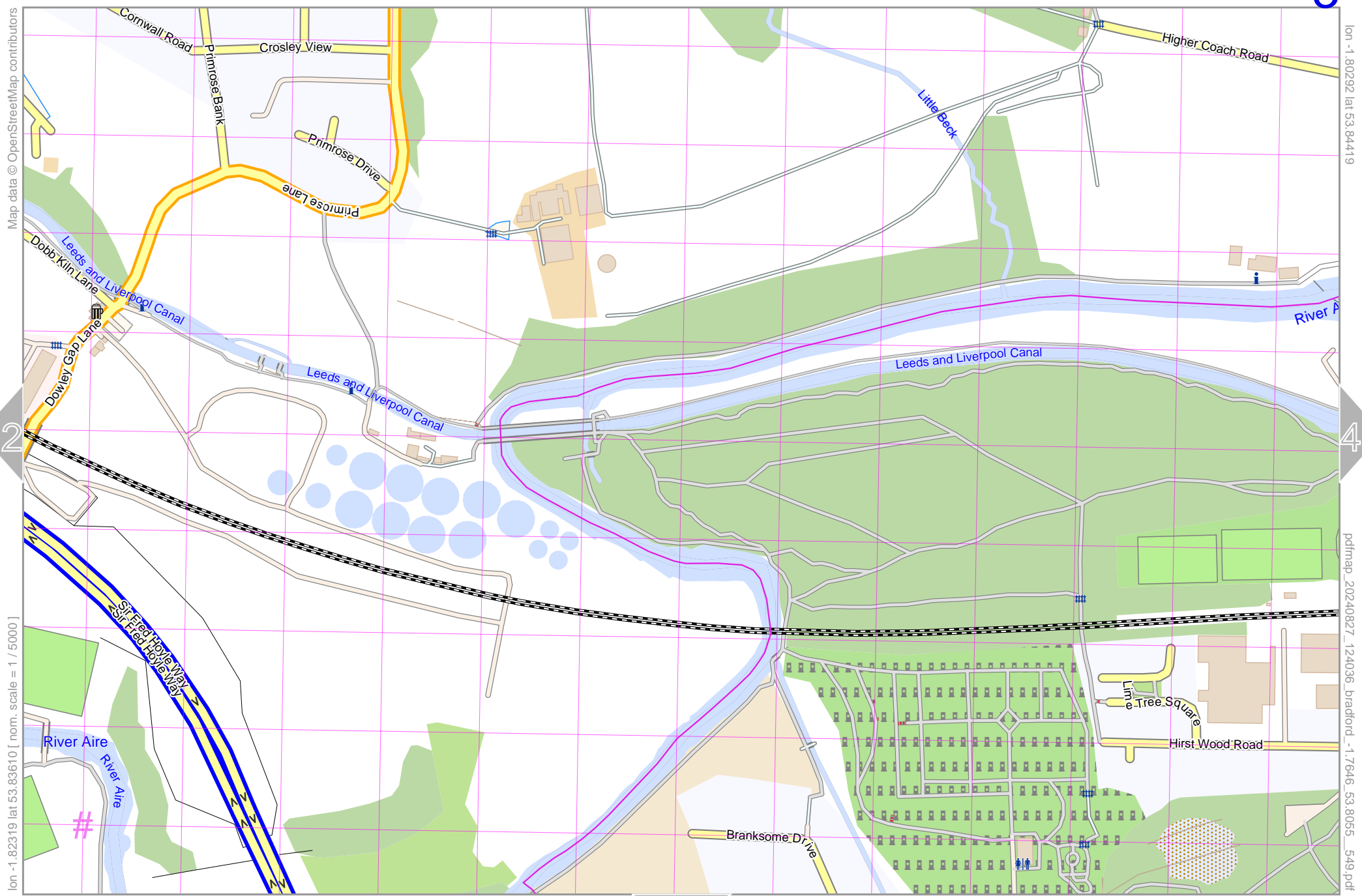
UTM: 30 U easting 576.20 km northing 5966.00 km
UTM-Grid-width = 100m



lon -1.82243 lat 53.84419

pdfmap_20240827_124036_bradford_-1.7646_53.8055_549.pdf

bradford



Map data © OpenStreetMap contributors

lon -1.80292 lat 53.84419

2

4

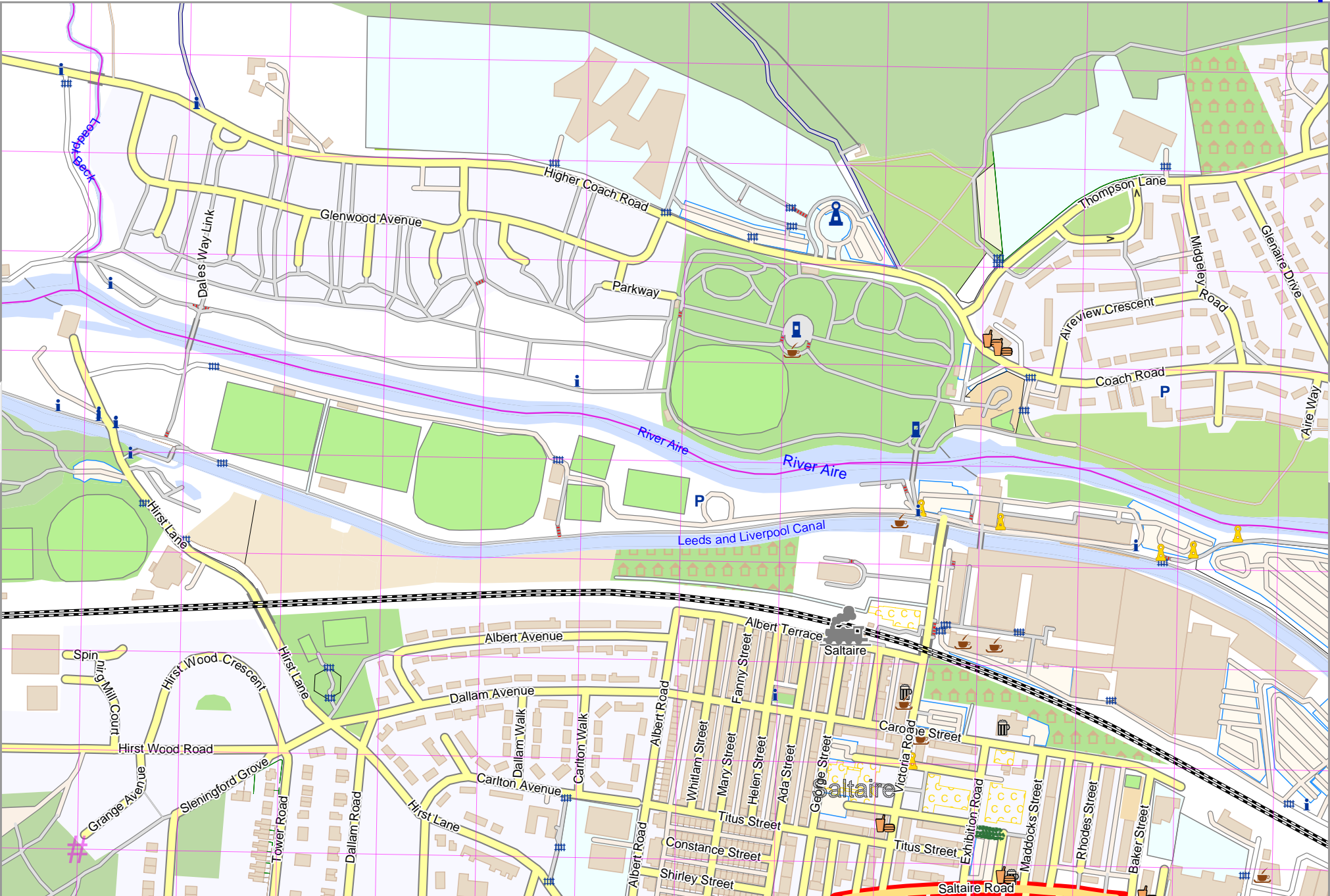
lon -1.82319 lat 53.83610 [nom. scale = 1 / 5000]

pdfmap_20240827_124036_bradford_-1.7646_53.8055_549.pdf

UTM: 30 U easting 577.50 km northing 5966.00 km
UTM-Grid-width = 100m

Map data © OpenStreetMap contributors

lon -1.80368 lat 53.83610 [nom. scale = 1 / 5000]



lon -1.78342 lat 53.84419

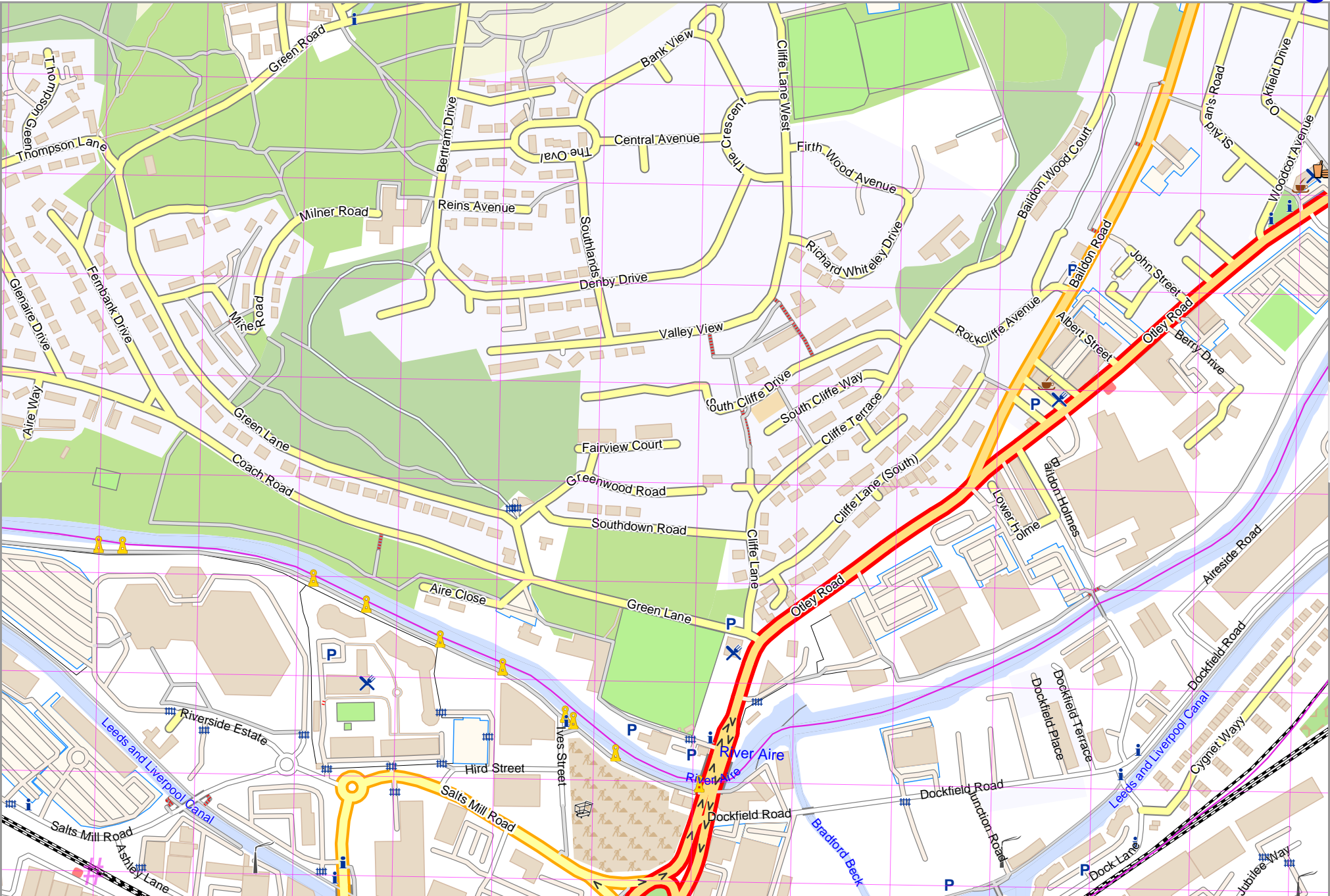
pdfmap_20240827_124036_bradford_-1.7646_53.8055_549.pdf

UTM: 30 U easting 578.80 km northing 5966.00 km
UTM-Grid-width = 100m

bradford

Map data © OpenStreetMap contributors

lon -1.78418 lat 53.83610 [nom. scale = 1 / 5000]



lon -1.78391 lat 53.84419

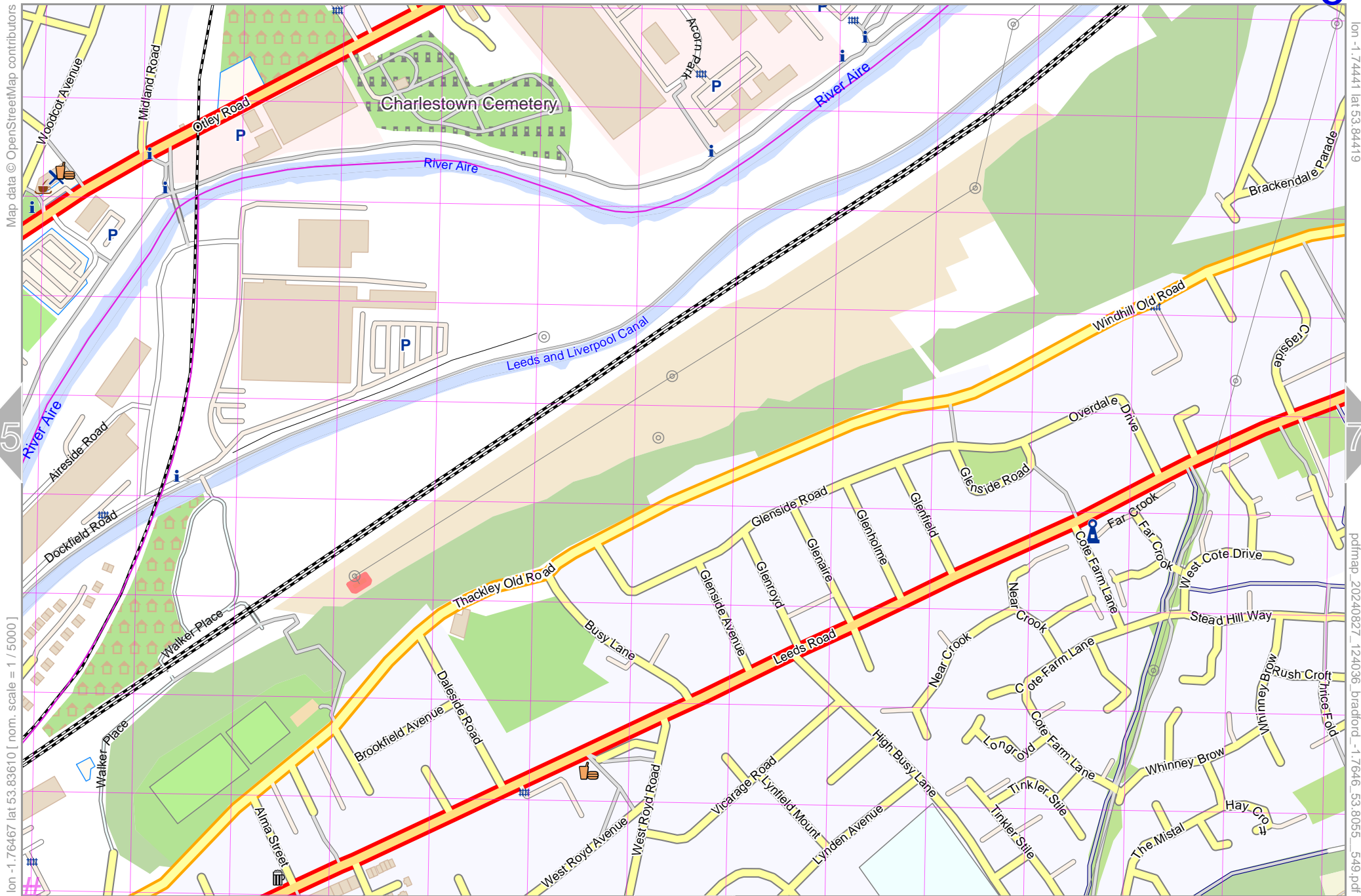
pdfmap_20240827_124036_bradford_-1.7846_53.8055_549.pdf

UTM: 30 U easting 580.10 km northing 5966.00 km

UTM-Grid-width = 100m

4

13



Map data © OpenStreetMap contributors

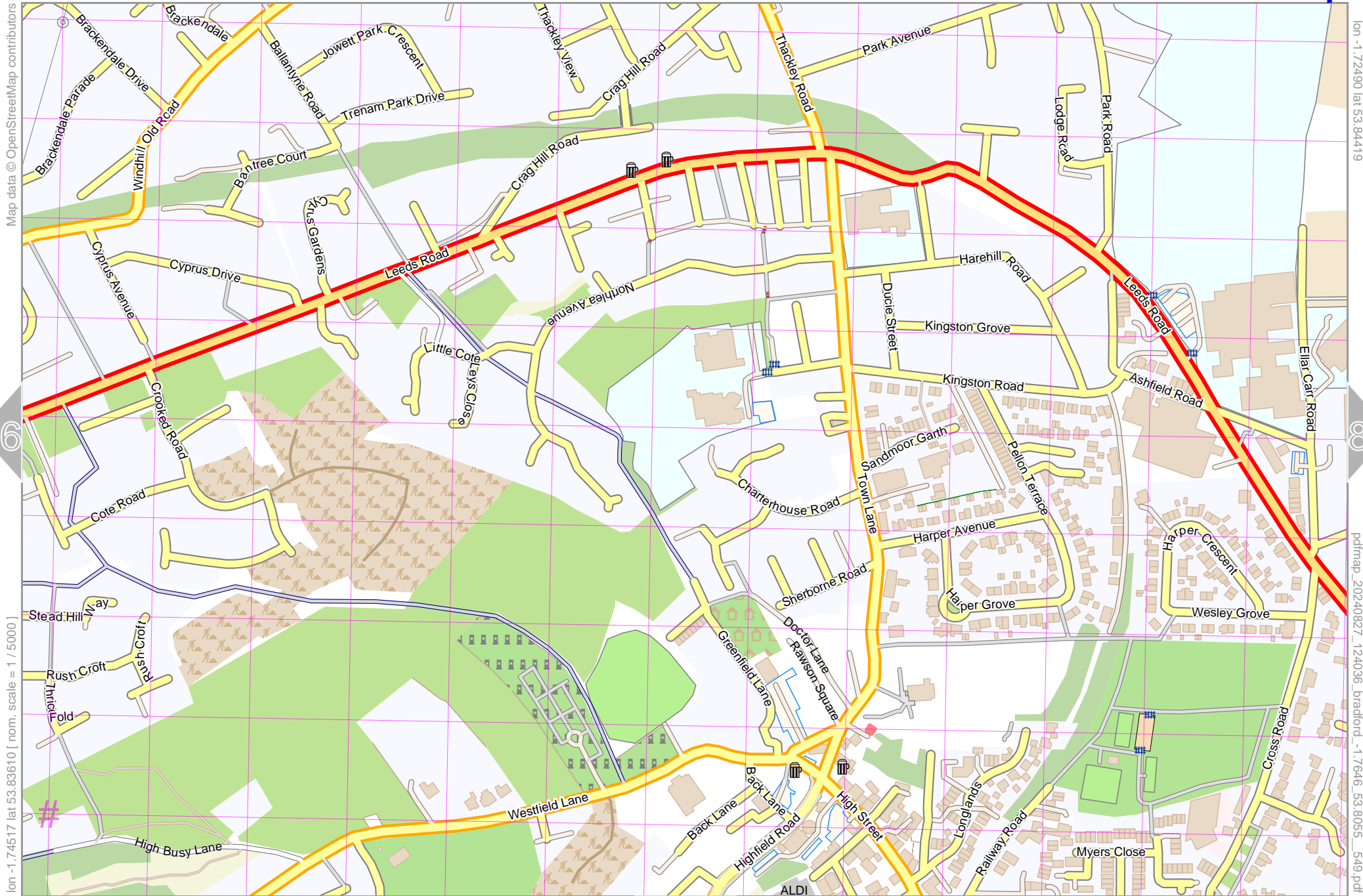
lon -1.76467 lat 53.83610 [nom. scale = 1 / 50000]

UTM: 30 U easting 581.30 km northing 5966.00 km
UTM-Grid-width = 100m

lon -1.74441 lat 53.84419

pdfmap_20240827_124036_bradford_-1.7646_53.8055_549.pdf

bradford



Map data © OpenStreetMap contributors

lon -1.72490 lat 53.84419

lon -1.74517 lat 53.83610 [nom. scale = 1 / 5000]

pdfmap_20240827_124036_bradford_-1.7646_53.8055_549.pdf

UTM: 30 U easting 582.60 km northing 5966.10 km
UTM-Grid-width = 100m

15

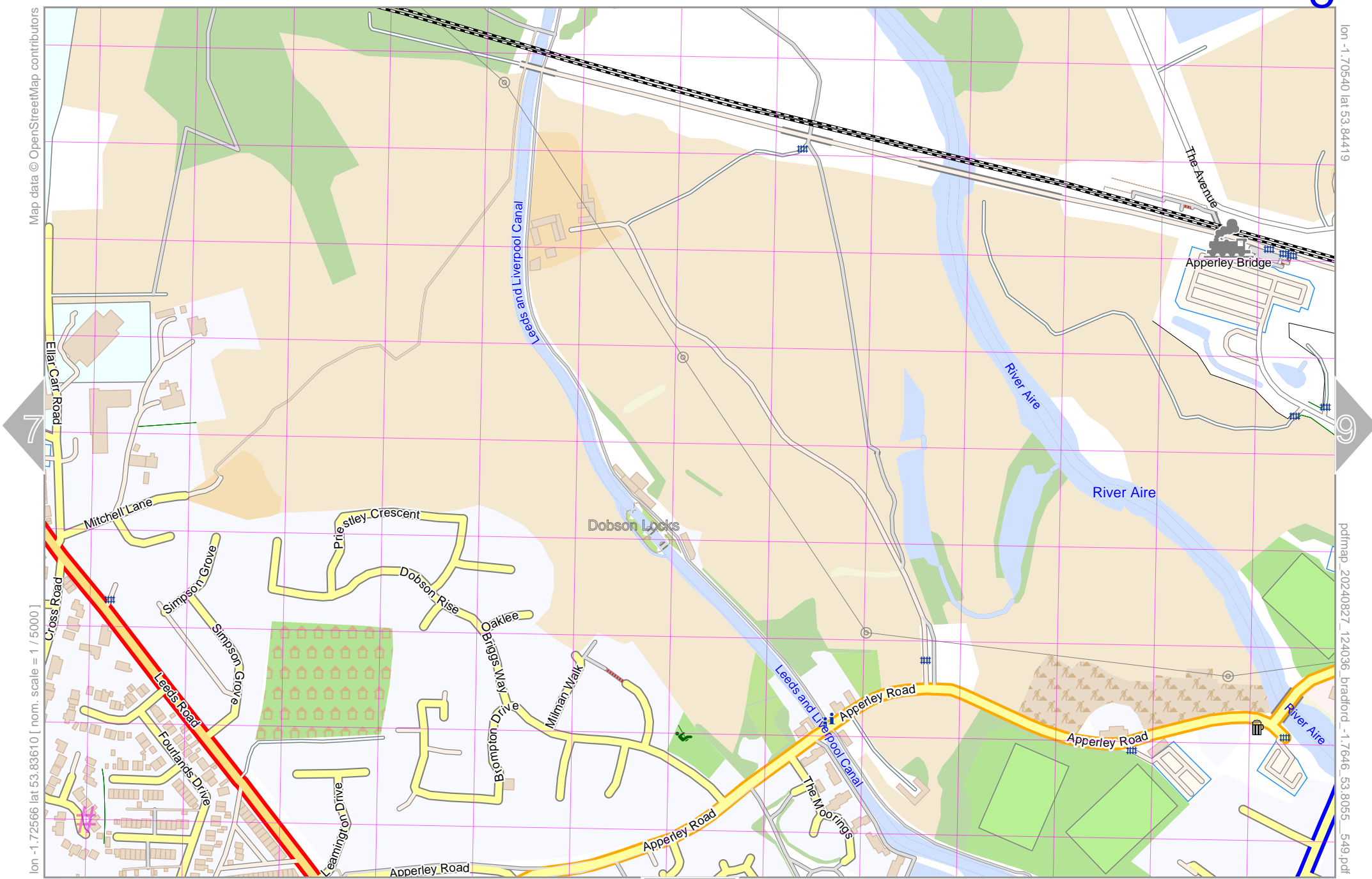
Map data © OpenStreetMap contributors

lon -1.72566 lat 53.83610 [nom. scale = 1 / 5000]

UTM: 30 U easting 583.90 km northing 5966.10 km
UTM-Grid-width = 100m

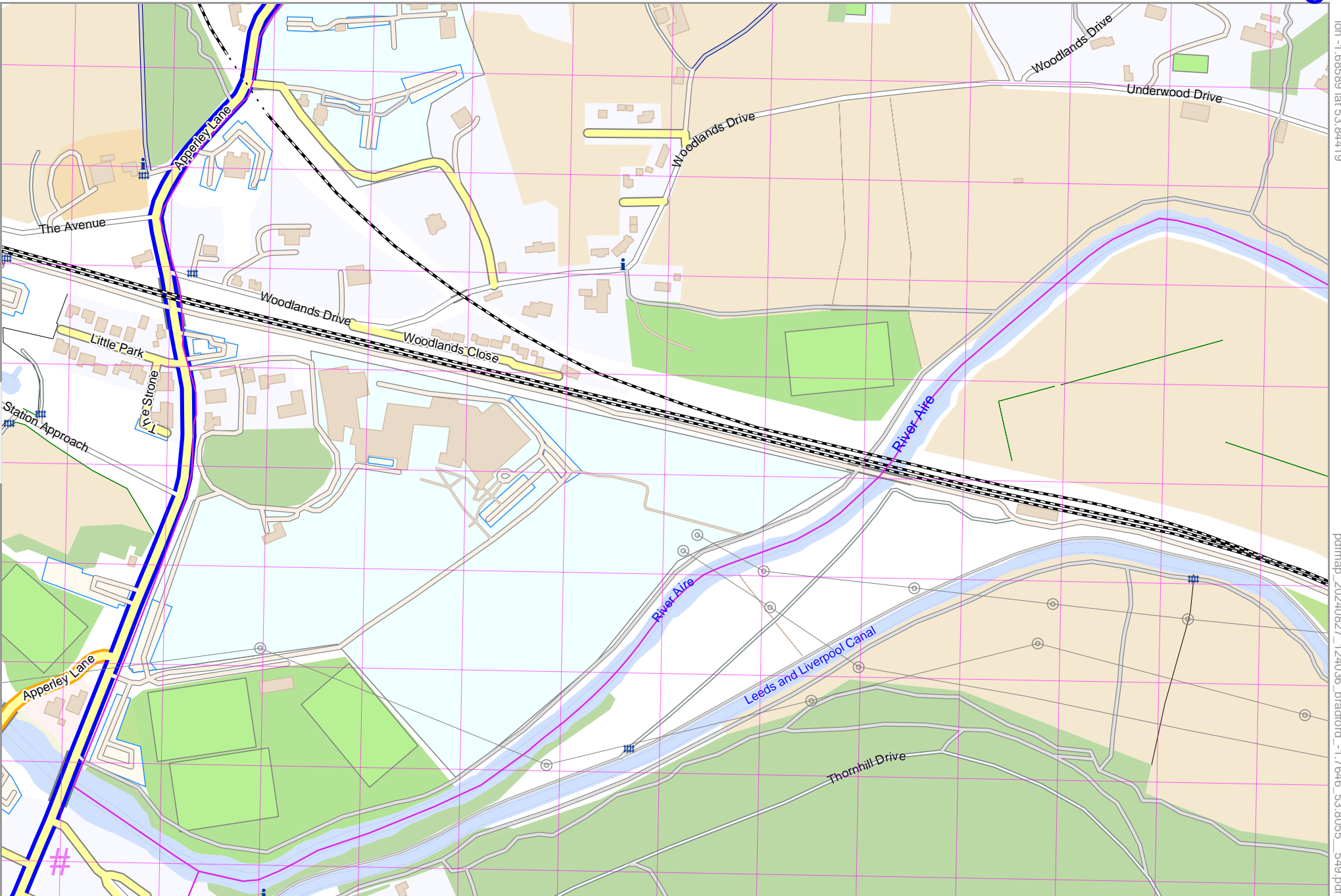
lon -1.70540 lat 53.84419

pdfmap_20240827_124036_bradford_-1.7646_53.8055_549.pdf



Map data © OpenStreetMap contributors

lon -1.70616 lat 53.83610 [nom. scale = 1 / 5000]



lon -1.68589 lat 53.84419

pdfmap_20240827_124036_bradford_-1.7646_53.8055_549.pdf

UTM: 30 U easting 585.20 km northing 5966.10 km
UTM-Grid-width = 100m



bradford

Map data © OpenStreetMap contributors

lon -1.82243 lat 53.83655

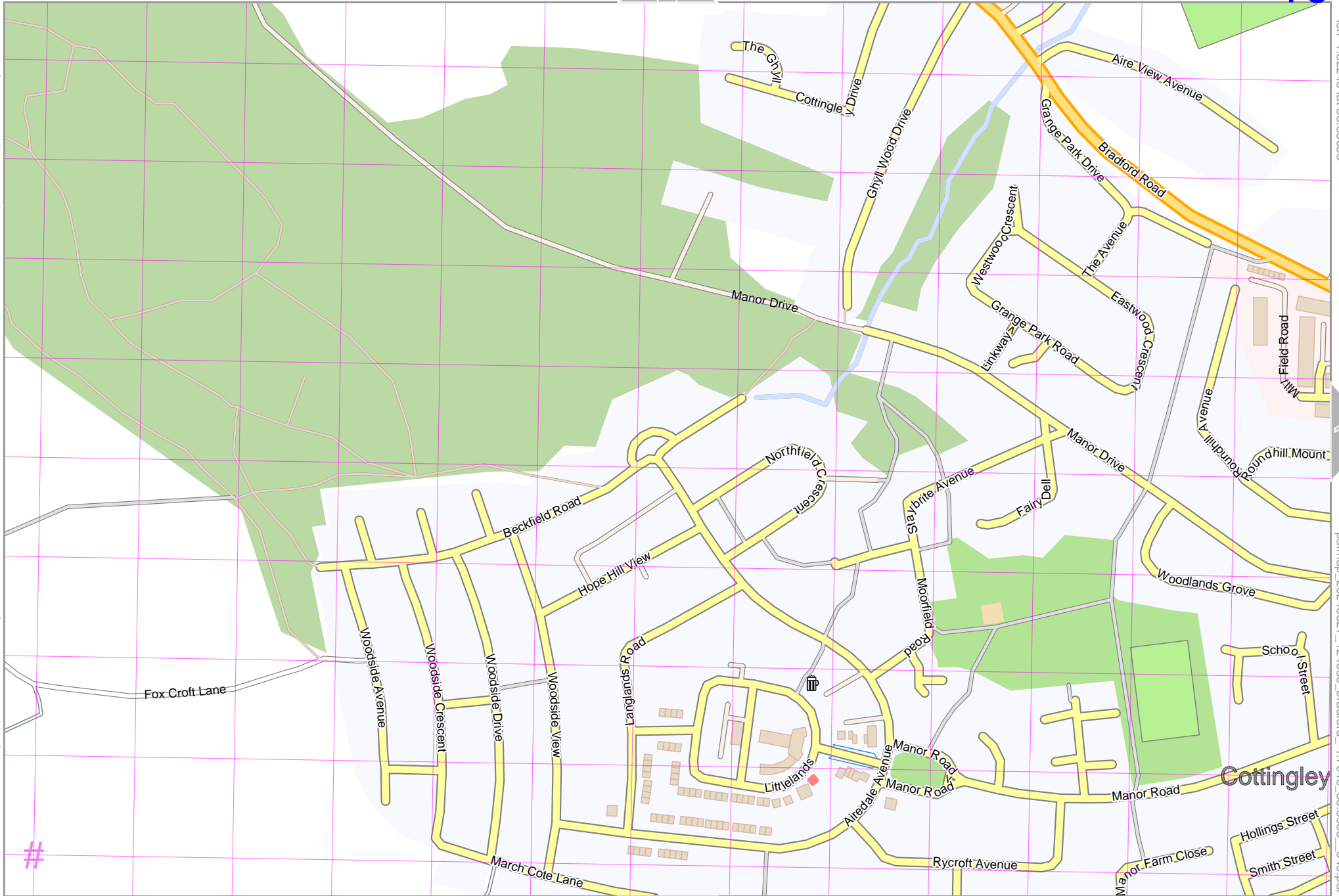


pdfmap_20240827_124036_bradford_-1.7646_53.8055_549.pdf

lon -1.84269 lat 53.82846 [nom. scale = 1 / 5000]

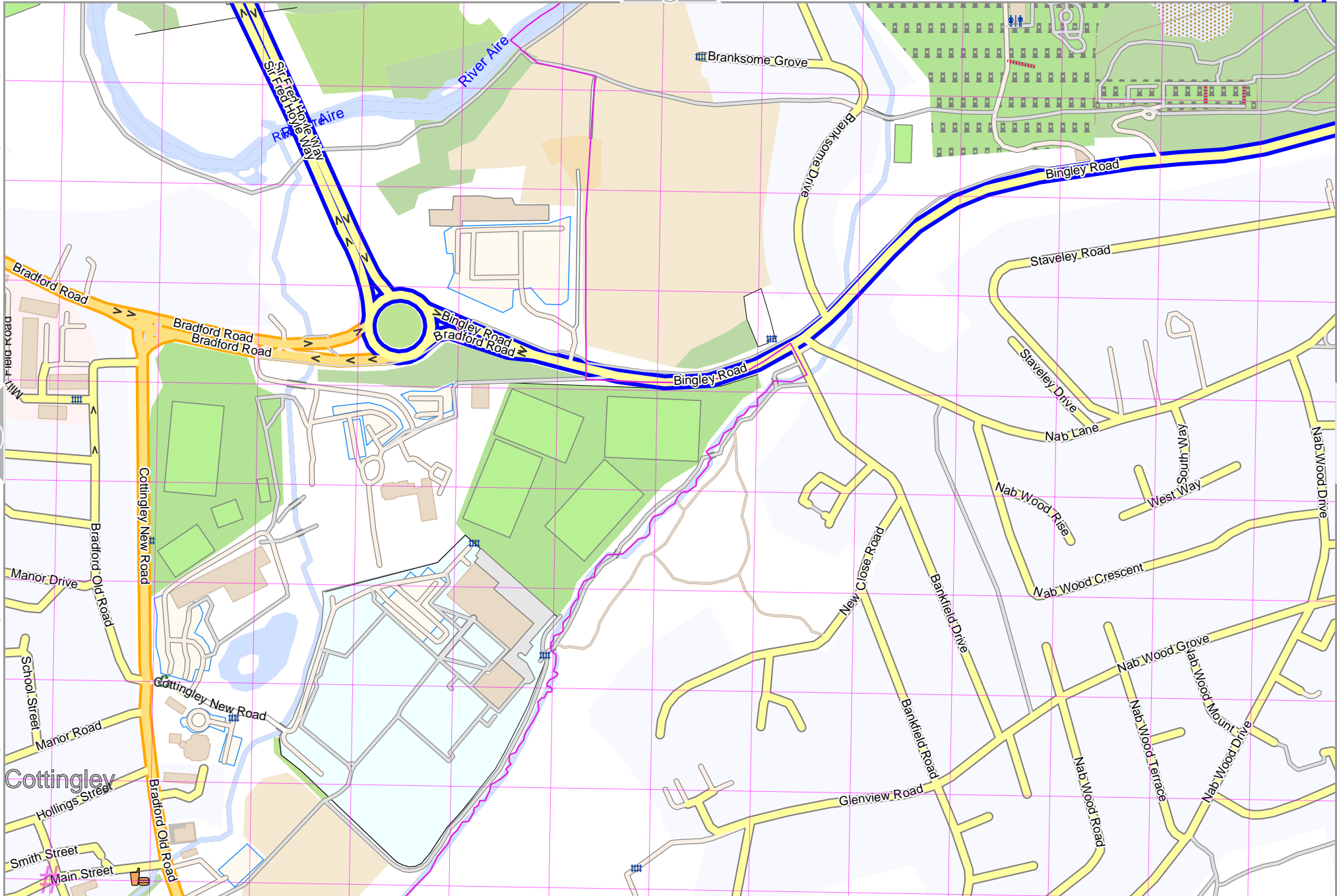


UTM: 30 U easting 576.20 km northing 5965.10 km
UTM-Grid-width = 100m



Map data © OpenStreetMap contributors

lon -1.80292 lat 53.93655



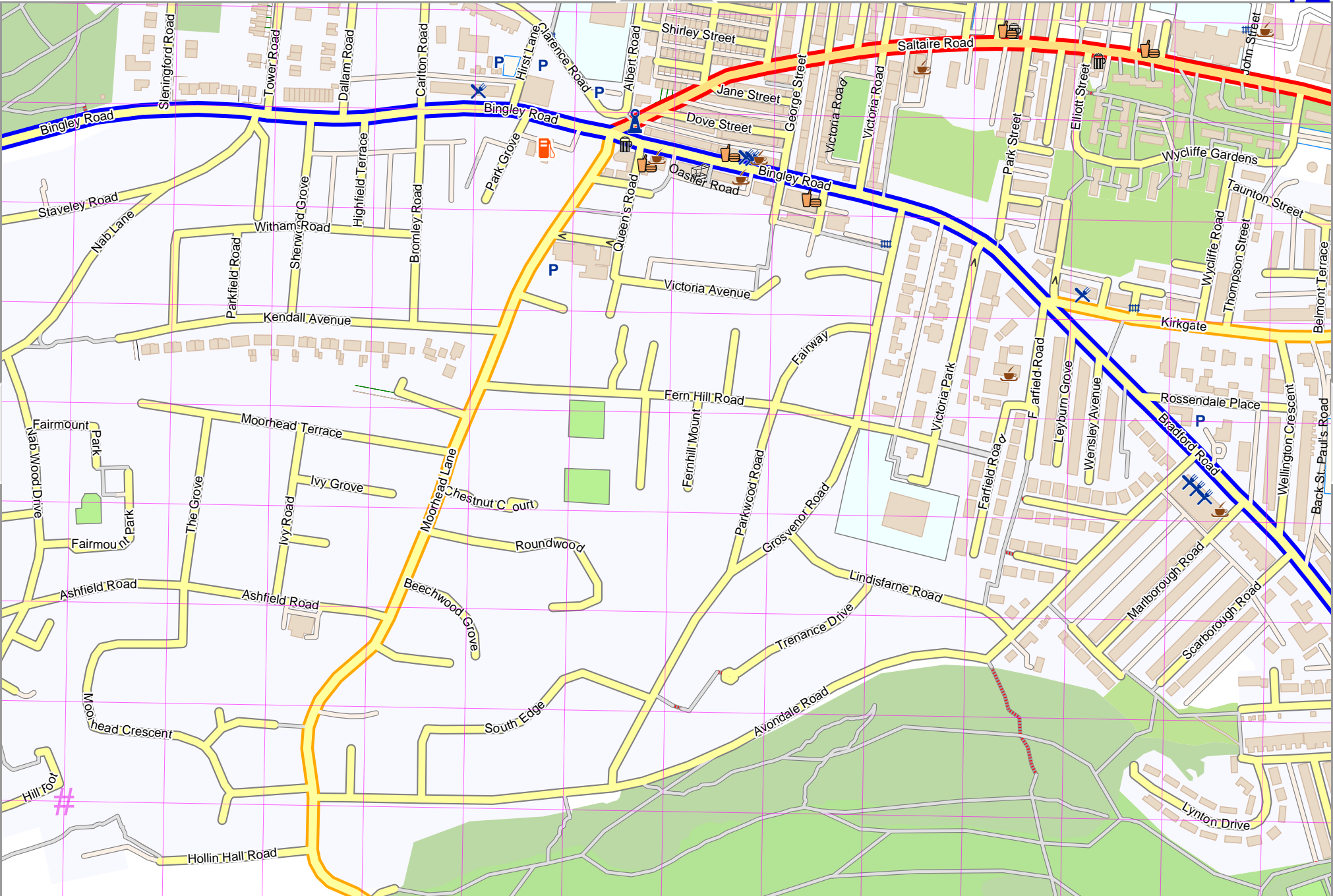
lon -1.82319 lat 53.82846 [nom. scale = 1 / 5000]

pdfmap_20240827_124036_bradford_-1.7646_53.8055_549.pdf

UTM: 30 U easting 577.50 km northing 5965.10 km
UTM-Grid-width = 100m

Map data © OpenStreetMap contributors

lon -1.80368 lat 53.82846 [nom. scale = 1 / 5000]



lon -1.78342 lat 53.83655

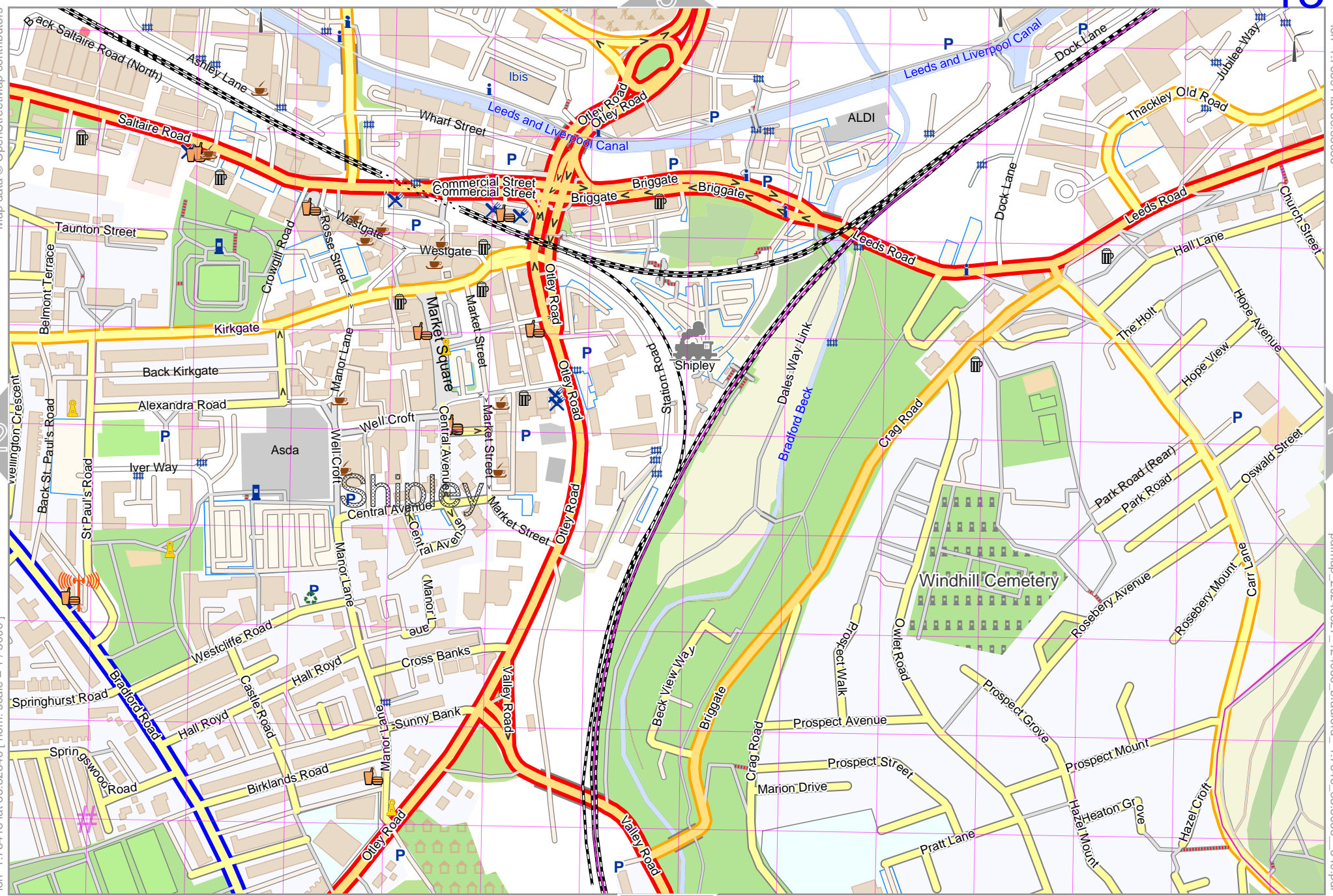
pdfmap_20240827_124036_bradford_-1.7646_53.8055_549.pdf

UTM: 30 U easting 578.80 km northing 5965.20 km
UTM-Grid-width = 100m

Map data © OpenStreetMap contributors

lon -1.78418 lat 53.82846 [nom. scale = 1 / 5000]

UTM: 30 U easting 580.10 km northing 5965.20 km
UTM-Grid-width = 100m

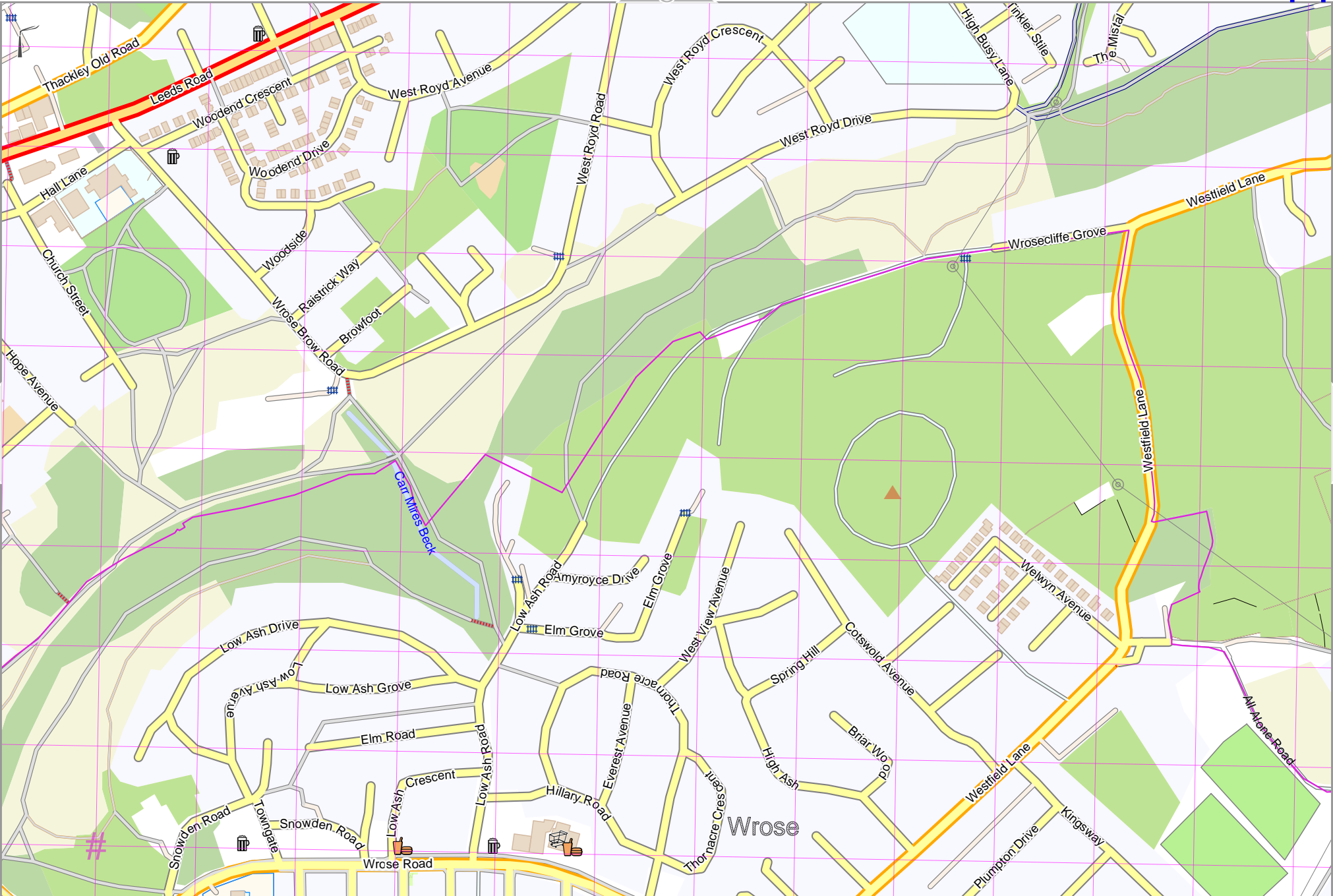


lon -1.76391 lat 53.83655

pdfmap_20240827_124036_bradford_-1.7646_53.8055_549.pdf

Map data © OpenStreetMap contributors

lon -1.76467 lat 53.82846 [nom. scale = 1 / 5000]



13

6

15

22

UTM: 30 U easting 581.40 km northing 5965.20 km
UTM-Grid-width = 100m

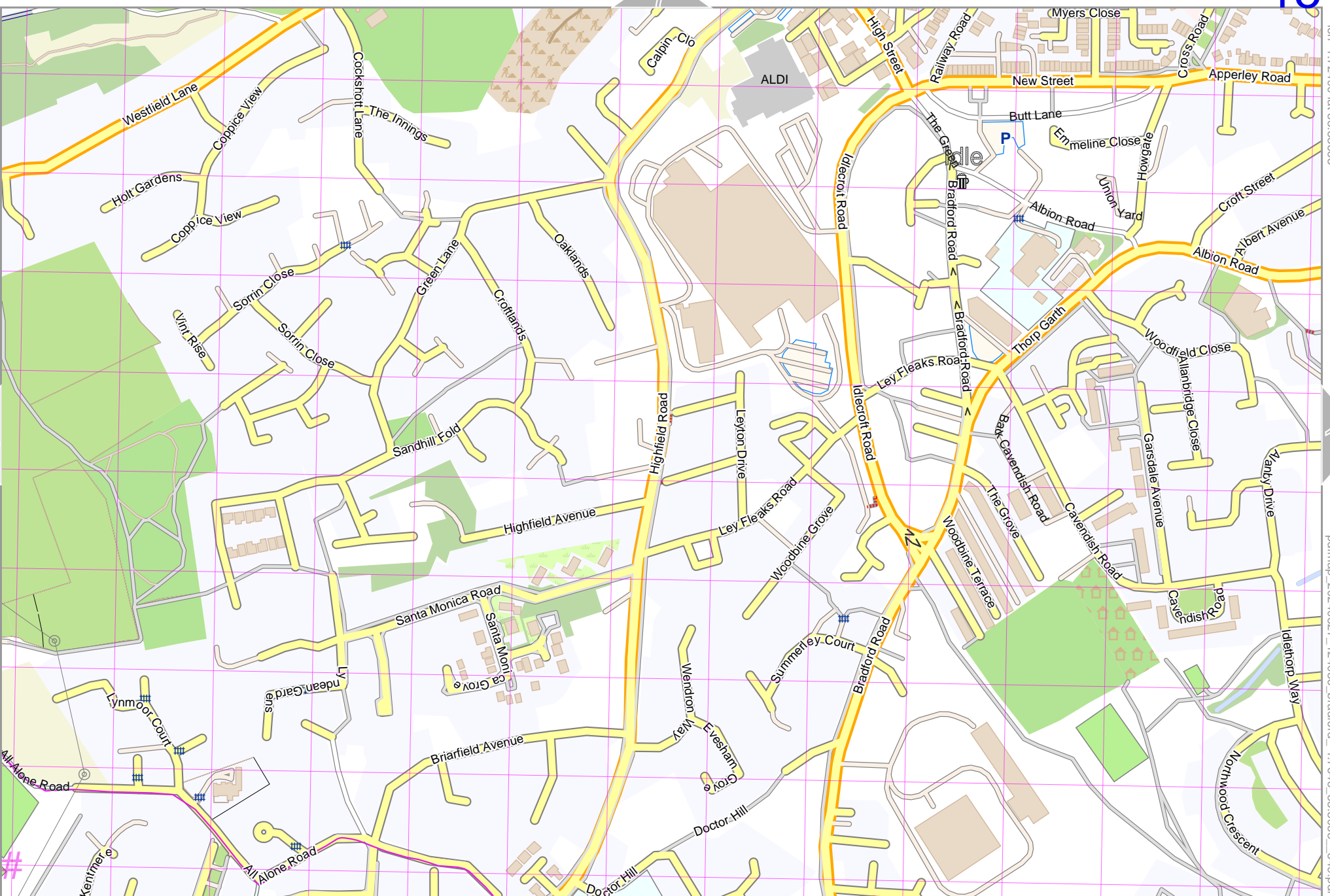
lon -1.74441 lat 53.83655

pdfmap_20240827_124036_bradford_-1.7646_53.8055_549.pdf

Map data © OpenStreetMap contributors

lon -1.74517 lat 53.82846 [nom. scale = 1 / 5000]

UTM: 30 U easting 582.60 km northing 5965.20 km
UTM-Grid-width = 100m



lon -1.72490 lat 53.83655

pdfmap_20240827_124036_bradford_-1.7646_53.8055_549.pdf

14

16

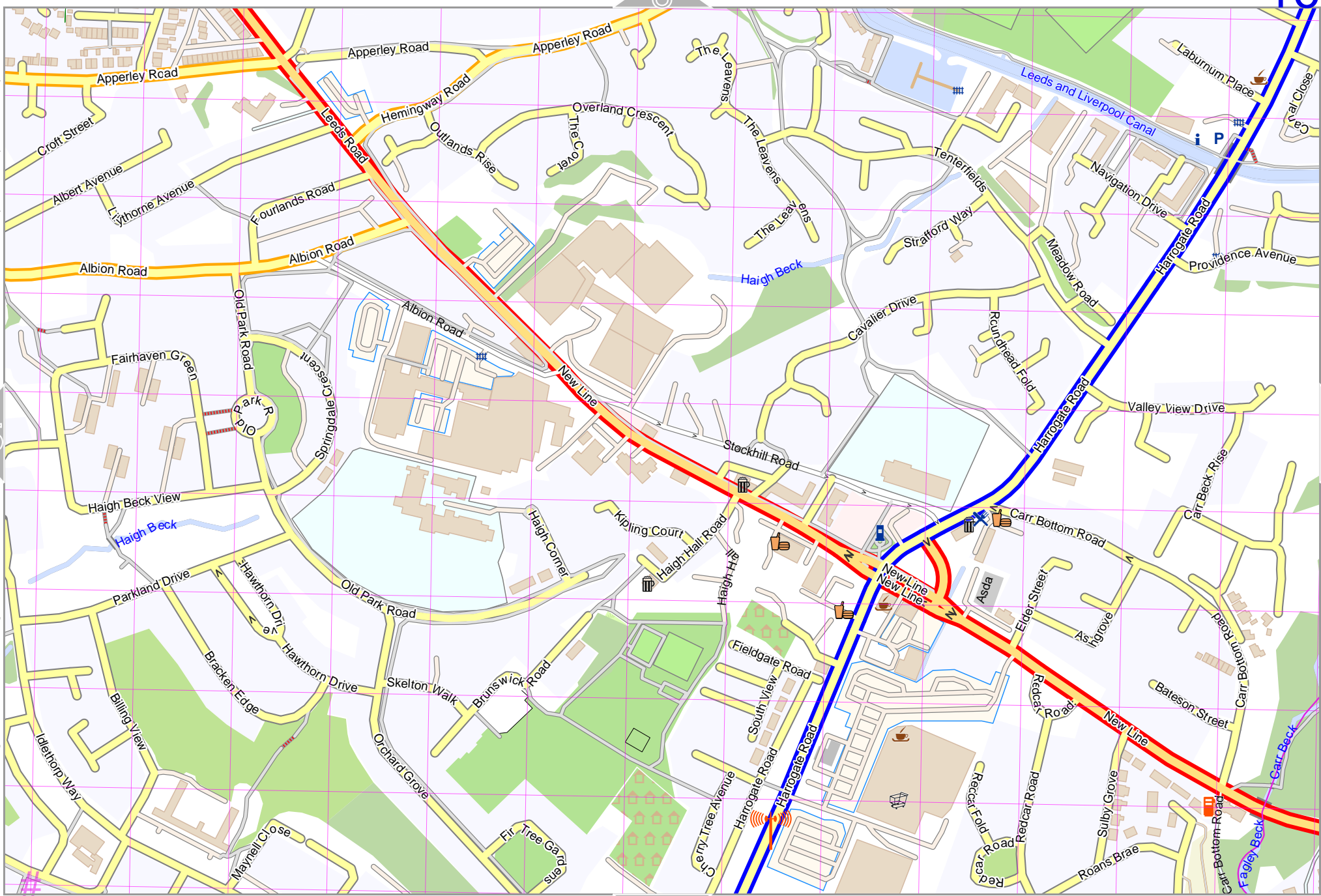
23

bradford

Map data © OpenStreetMap contributors

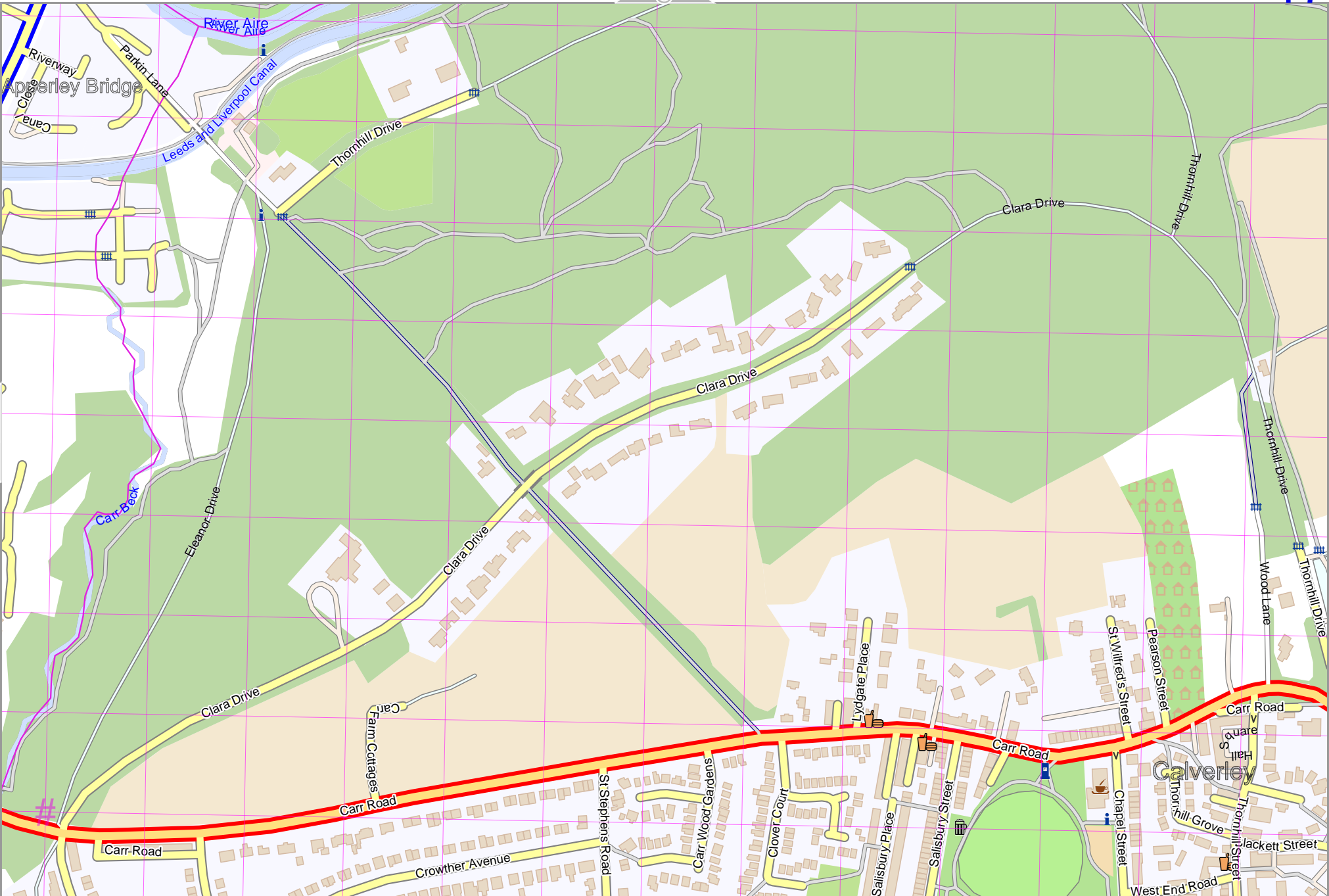
lon -1.72566 lat 53.82846 [nom. scale = 1 / 5000]

UTM: 30 U easting 583.90 km northing 5965.20 km
UTM-Grid-width = 100m



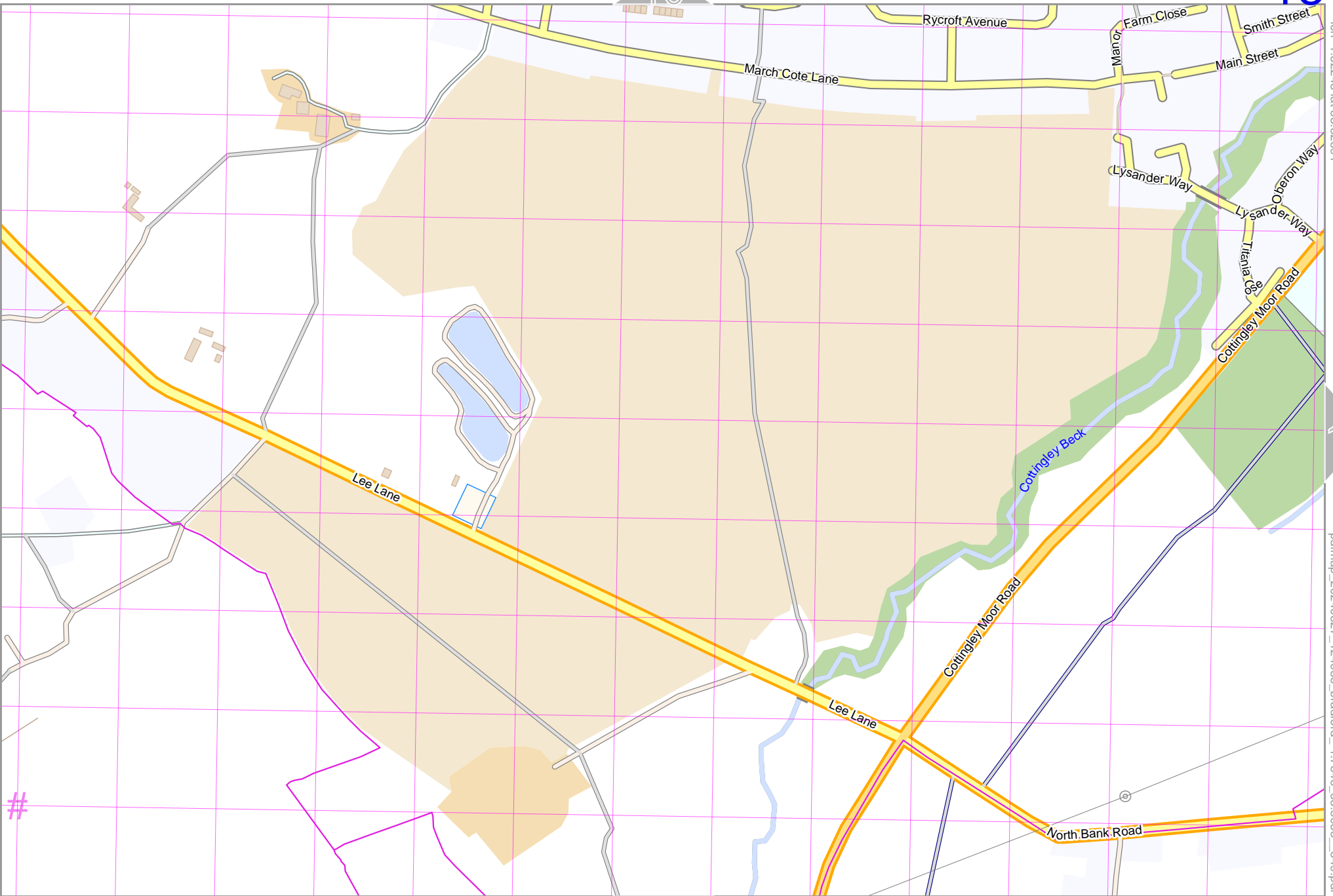
lon -1.70540 lat 53.83655

pdfmap_20240827_124036_bradford_-1.7646_53.8055_549.pdf



Map data © OpenStreetMap contributors

lon -1.84269 lat 53.82083 [nom. scale = 1 / 5000]



lon -1.82243 lat 53.82891

pdfmap_20240827_124036_bradford_-1.7646_53.8055_549.pdf

UTM: 30 U easting 576.20 km northing 5964.30 km
UTM-Grid-width = 100m

bradford

Map data © OpenStreetMap contributors

lon -1.80292 lat 53.82891

18

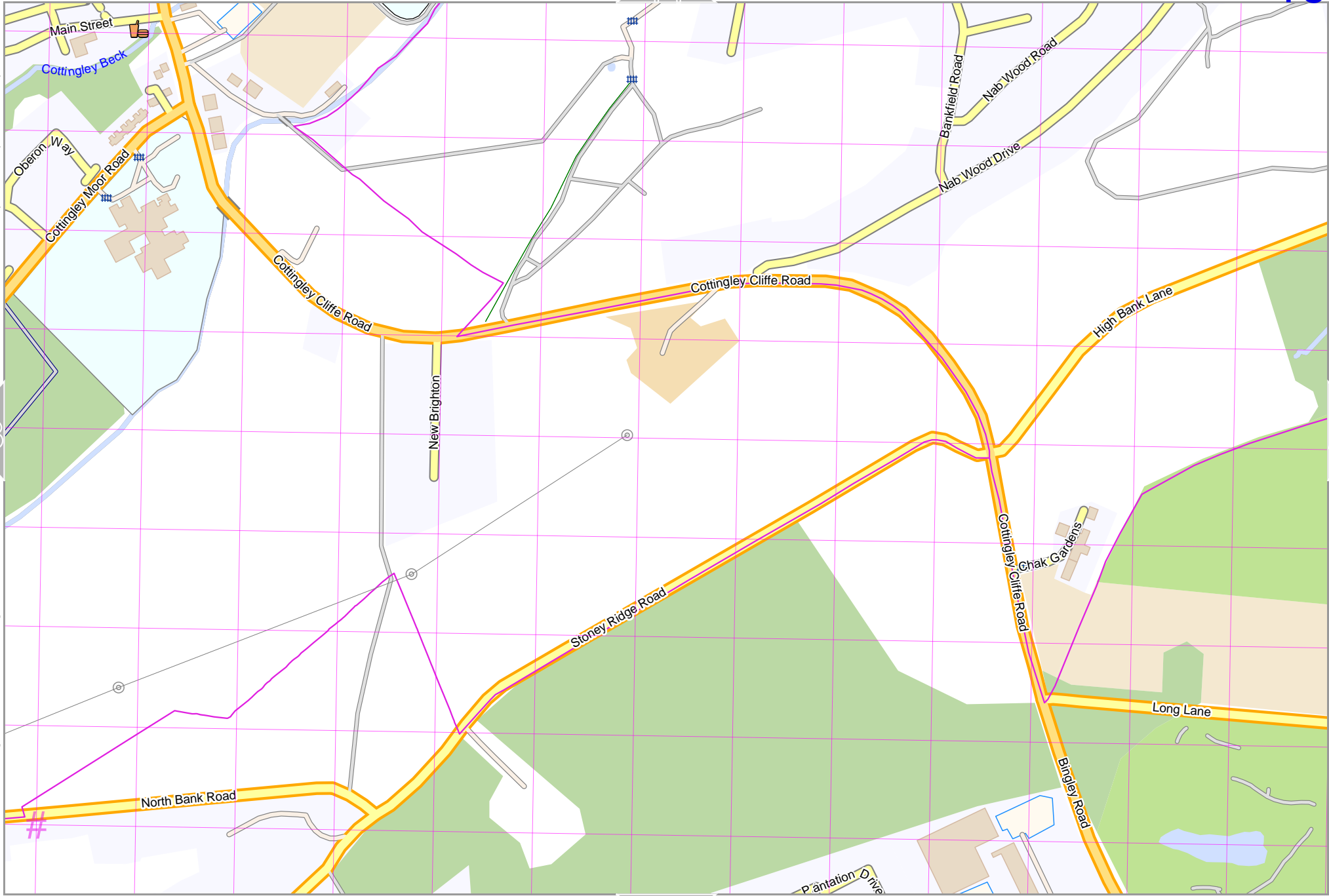
20

lon -1.82319 lat 53.82083 [nom. scale = 1 / 5000]

pdfmap_20240827_124036_bradford_-1.7646_53.8055_549.pdf

UTM: 30 U easting 577.50 km northing 5964.30 km
UTM-Grid-width = 100m

27



Map data © OpenStreetMap contributors

lon -1.78342 lat 53.82891



19

21

lon -1.80368 lat 53.82083 [nom. scale = 1 / 5000]

pdfmap_20240827_124036_bradford_-1.7646_53.8055_549.pdf

UTM: 30 U easting 578.80 km northing 5964.30 km
UTM-Grid-width = 100m

28

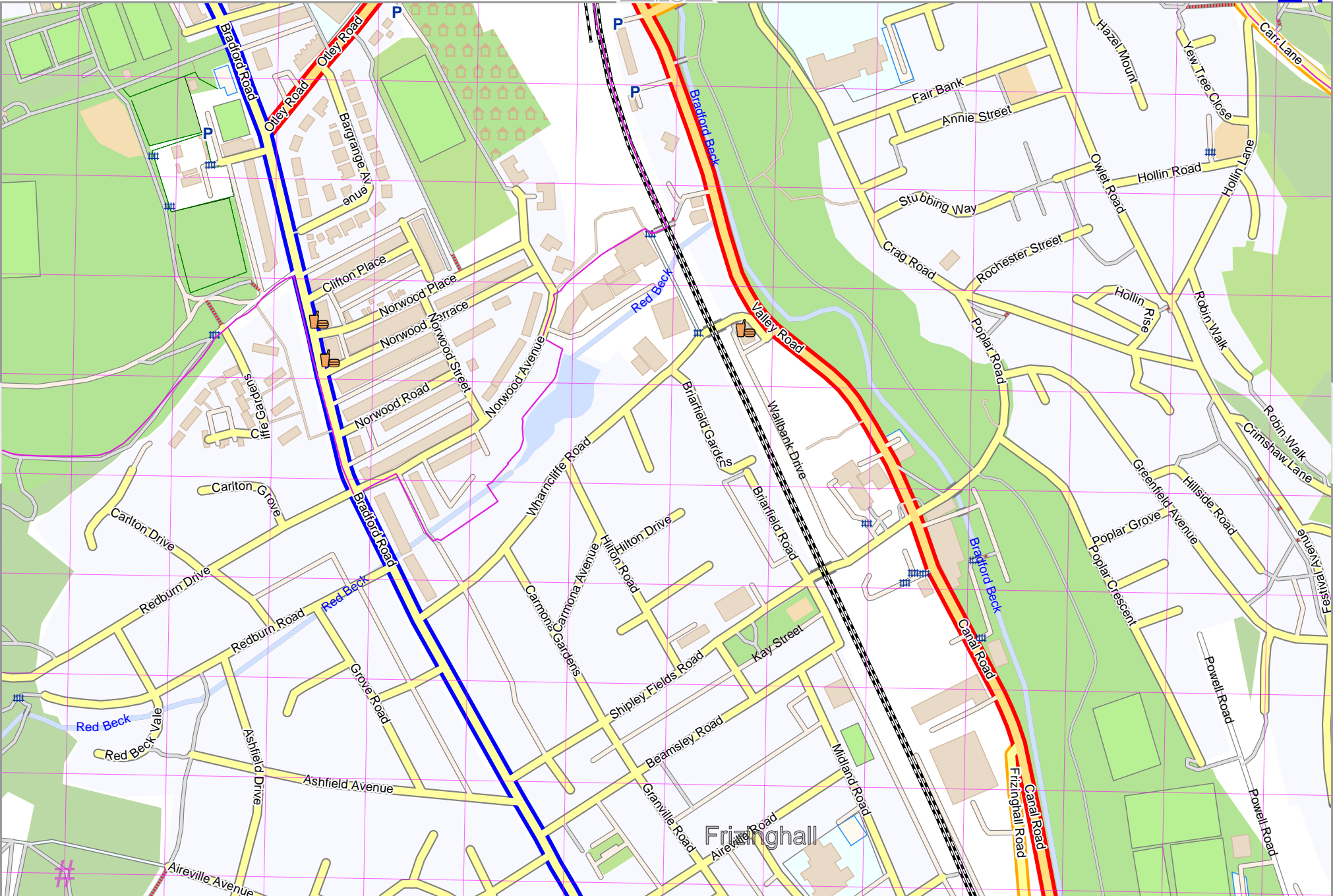
Map data © OpenStreetMap contributors

lon -1.76391 lat 53.82891

lon -1.78418 lat 53.82083 [nom. scale = 1 / 5000]

pdfmap_20240827_124036_bradford_-1.7646_53.8055_549.pdf

UTM: 30 U easting 580.10 km northing 5964.30 km
UTM-Grid-width = 100m

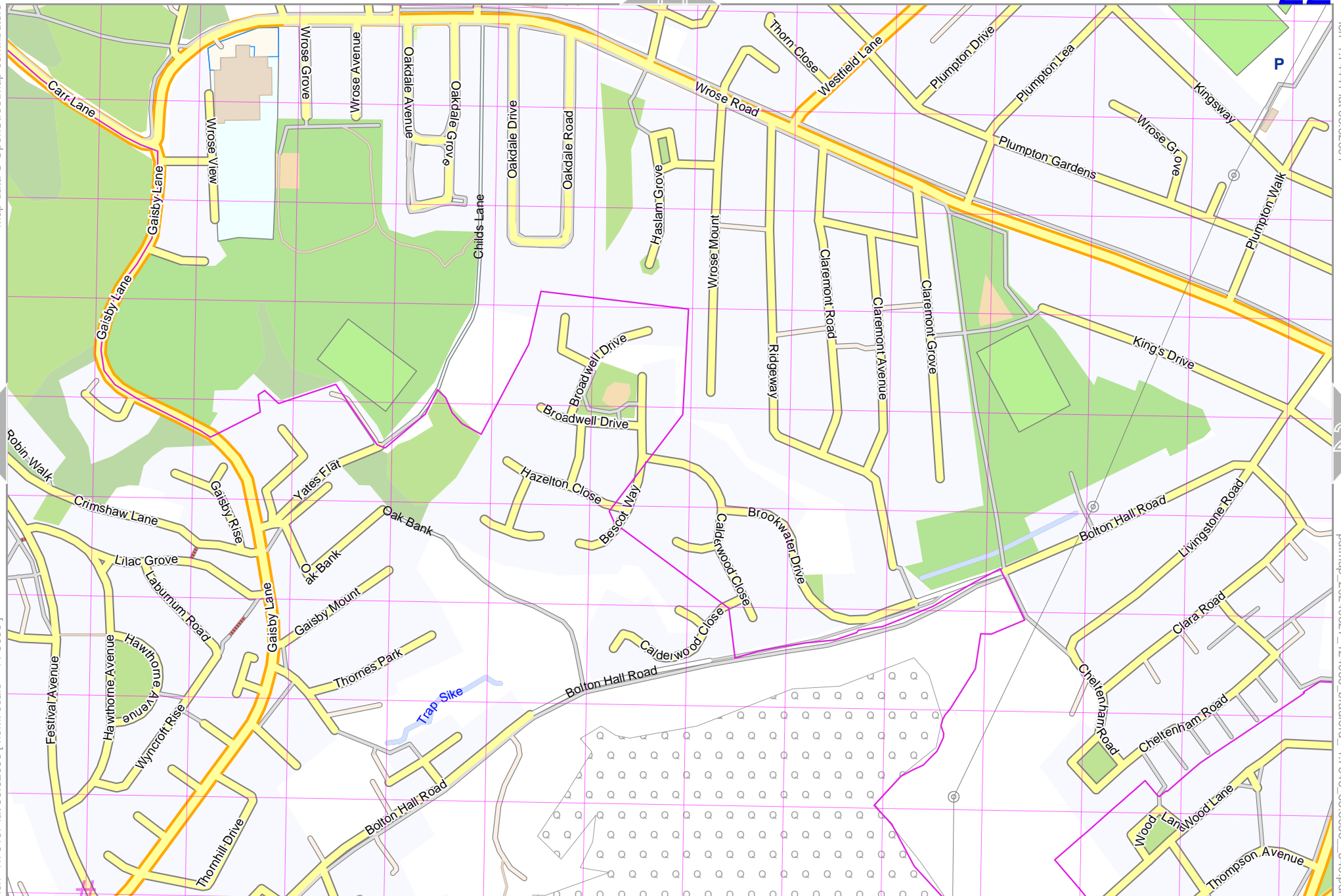


Map data © OpenStreetMap contributors

lon -1.76467 lat 53.82083 [nom. scale = 1 / 5000]

UTM: 30 U easting 581.40 km northing 5964.30 km

UTM-Grid-width = 100m



lon -1.74441 lat 53.82891

pdfmap_20240827_124036_bradford_-1.7646_53.8055_549.pdf

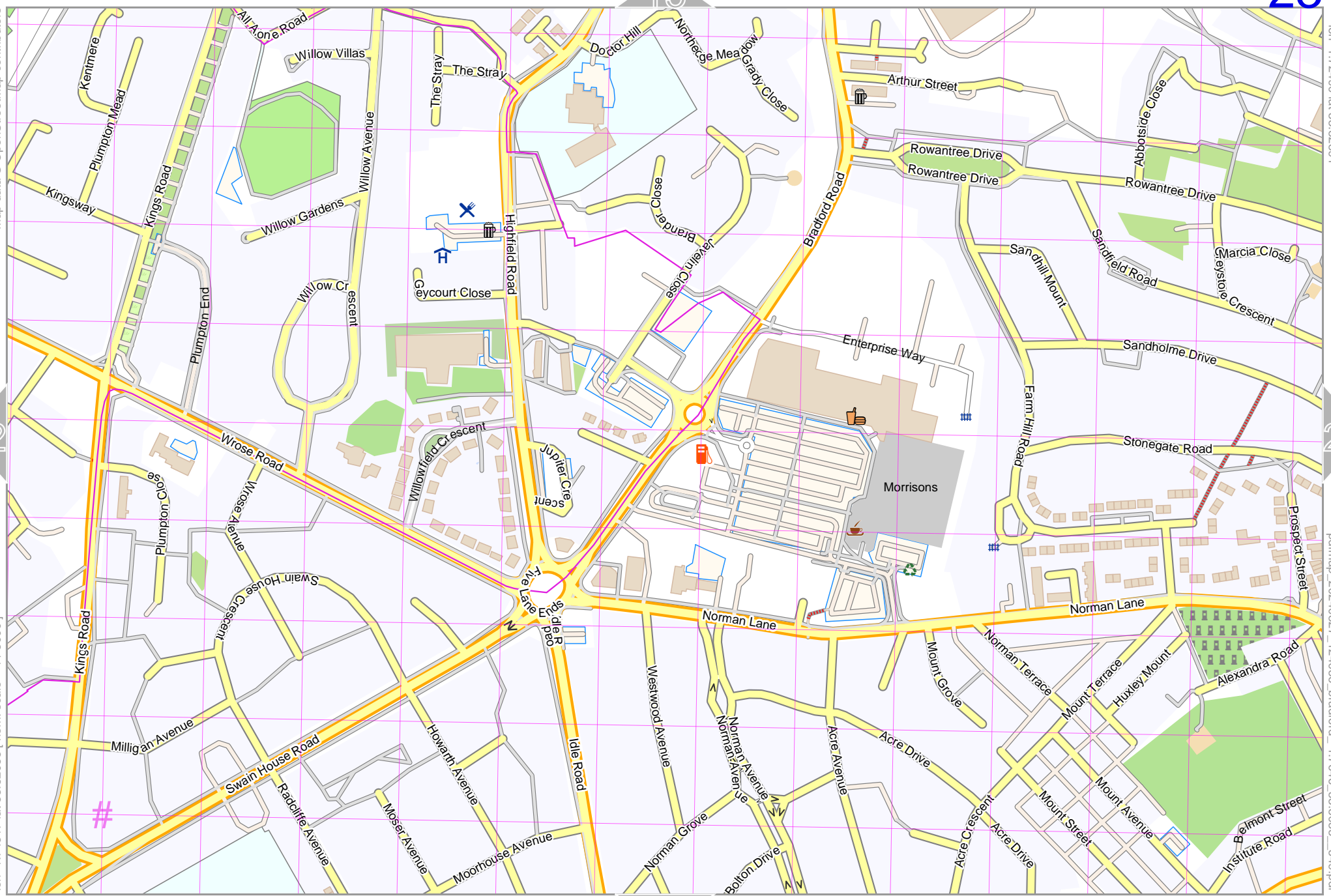
Map data © OpenStreetMap contributors

lon -1.72490 lat 53.822891

lon -1.74517 lat 53.82083 [nom. scale = 1 / 5000]

pdfmap_20240827_124036_bradford_-1.7646_53.8055_549.pdf

UTM: 30 U easting 582.70 km northing 5964.40 km
UTM-Grid-width = 100m



15

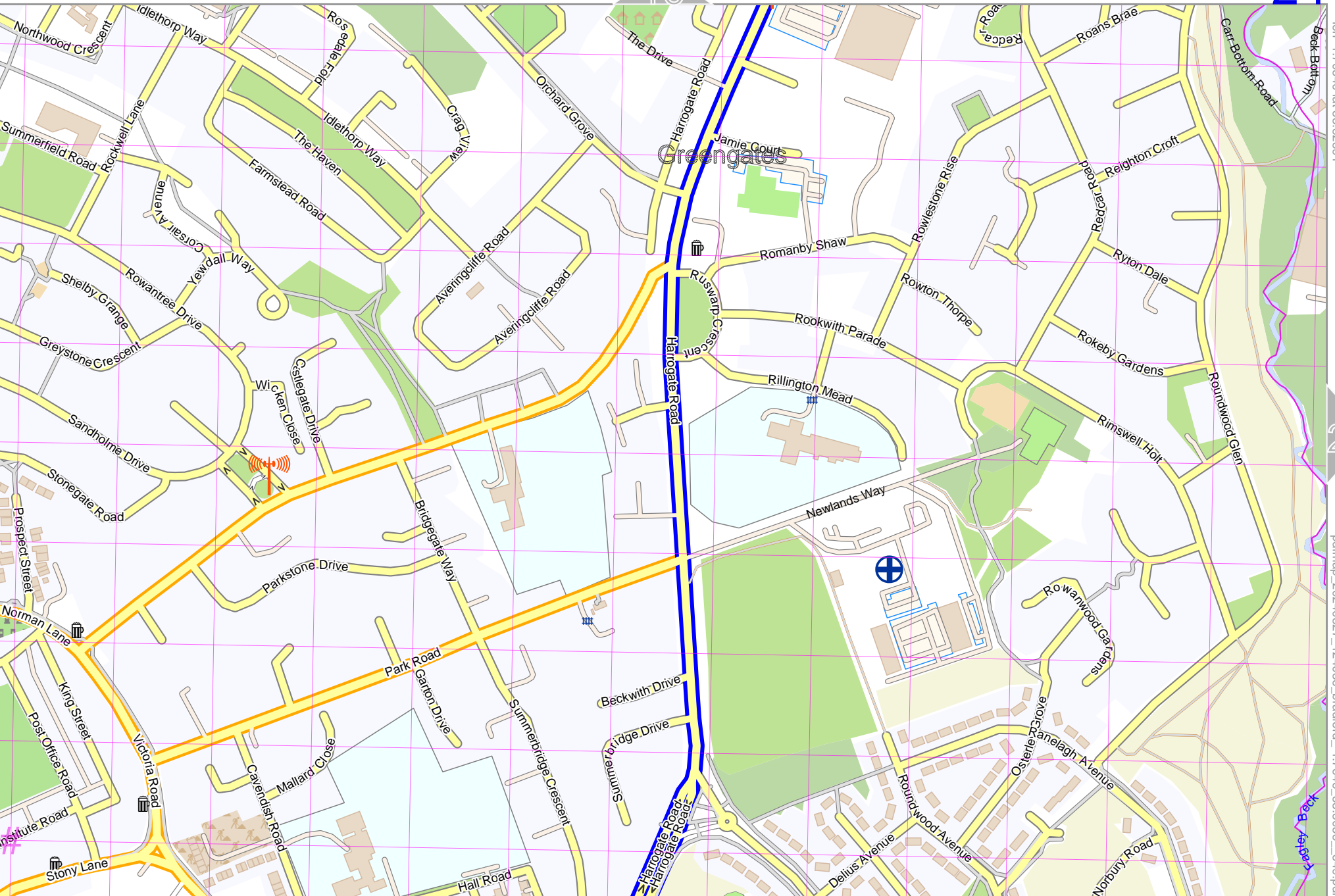
22

24

31

Map data © OpenStreetMap contributors

lon -1.72566 lat 53.82083 [nom. scale = 1 / 5000]



UTM: 30 U easting 583.90 km northing 5964.40 km
 UTM-Grid-width = 100m

lon -1.70540 lat 53.82891

pdfmap_20240827_124036_bradford_-1.7646_53.8055_549.pdf

23

25

32

16

Map data © OpenStreetMap contributors

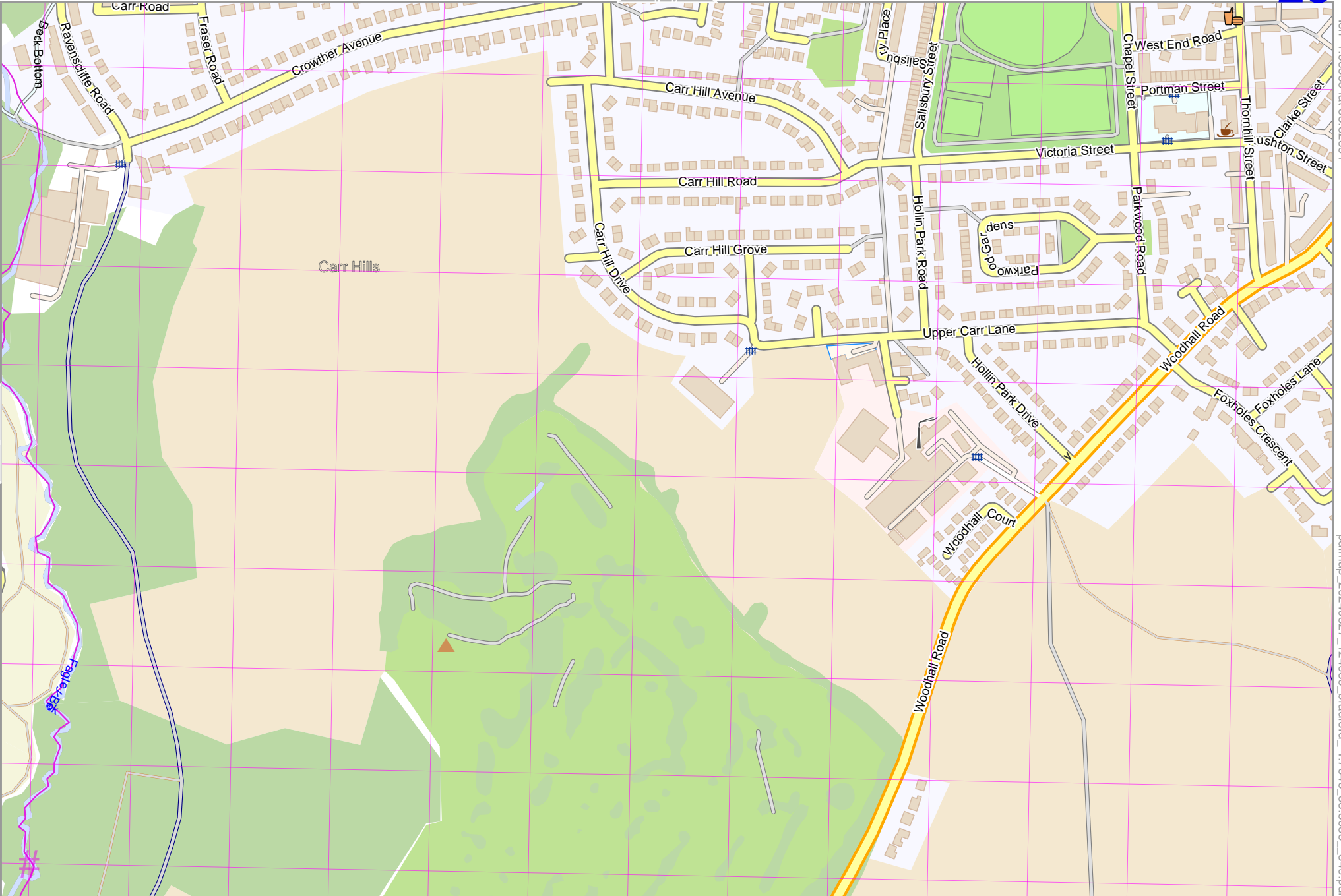
lon -1.70616 lat 53.82083 [nom. scale = 1 / 5000]

UTM: 30 U easting 585.20 km northing 5964.40 km

UTM-Grid-width = 100m

24

33



lon -1.68589 lat 53.82891

pdfmap_20240827_124036_bradford_-1.7646_53.8055_549.pdf

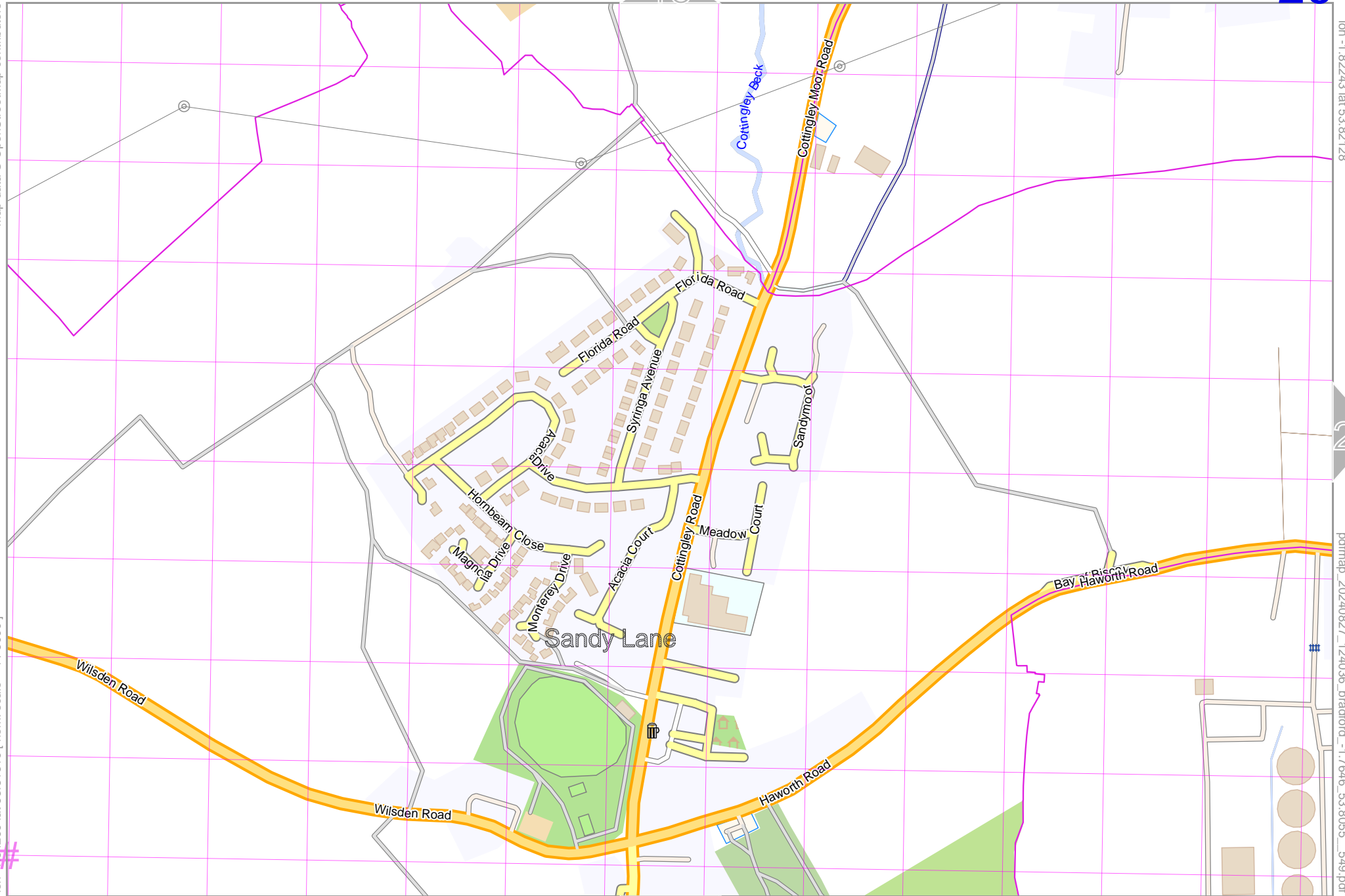
Map data © OpenStreetMap contributors

lon -1.82243 lat 53.82128

lon -1.84269 lat 53.81319 [nom. scale = 1 / 5000]

pdfmap_20240827_124036_bradford_-1.7646_53.8055_549.pdf

UTM: 30 U easting 576.20 km northing 5963.40 km
UTM-Grid-width = 100m



Map data © OpenStreetMap contributors

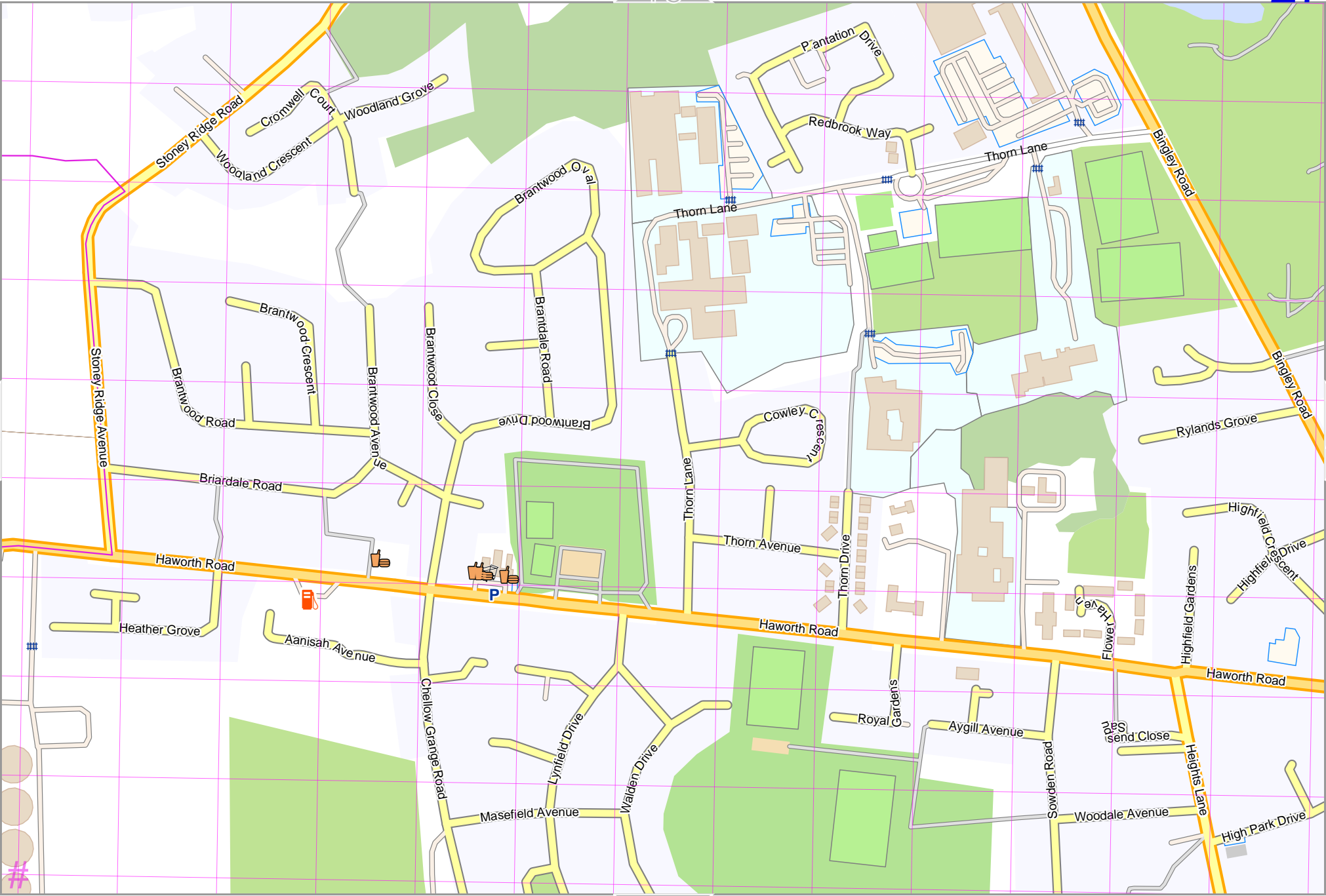
lon -1.80292 lat 53.82128

26

28

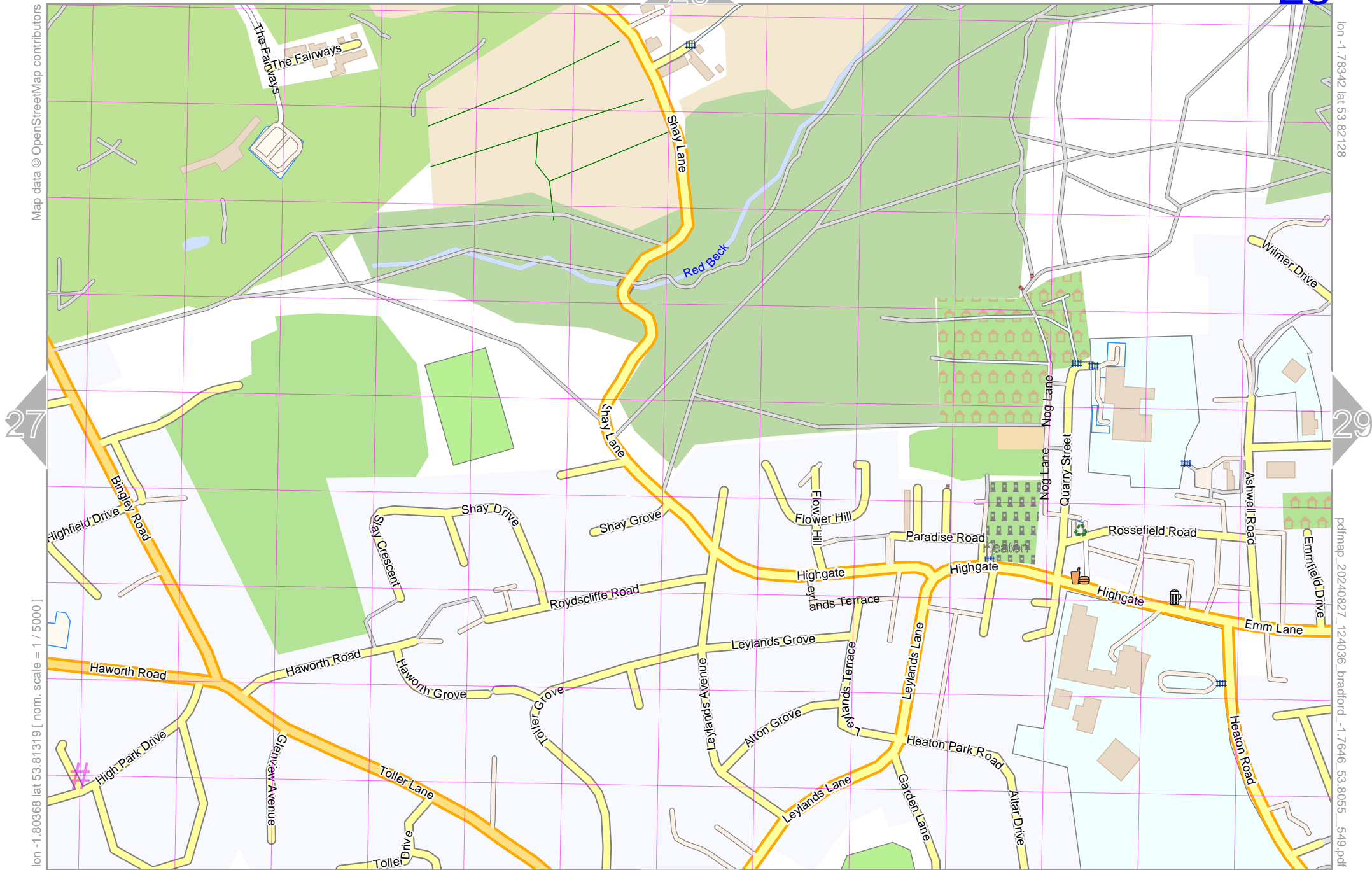
lon -1.82319 lat 53.81319 [nom. scale = 1 / 5000]

pdfmap_20240827_124036_bradford_-1.7646_53.8055_549.pdf



UTM: 30 U easting 577.50 km northing 5963.40 km

UTM-Grid-width = 100m



Map data © OpenStreetMap contributors

lon -1.76391 lat 53.82128

28

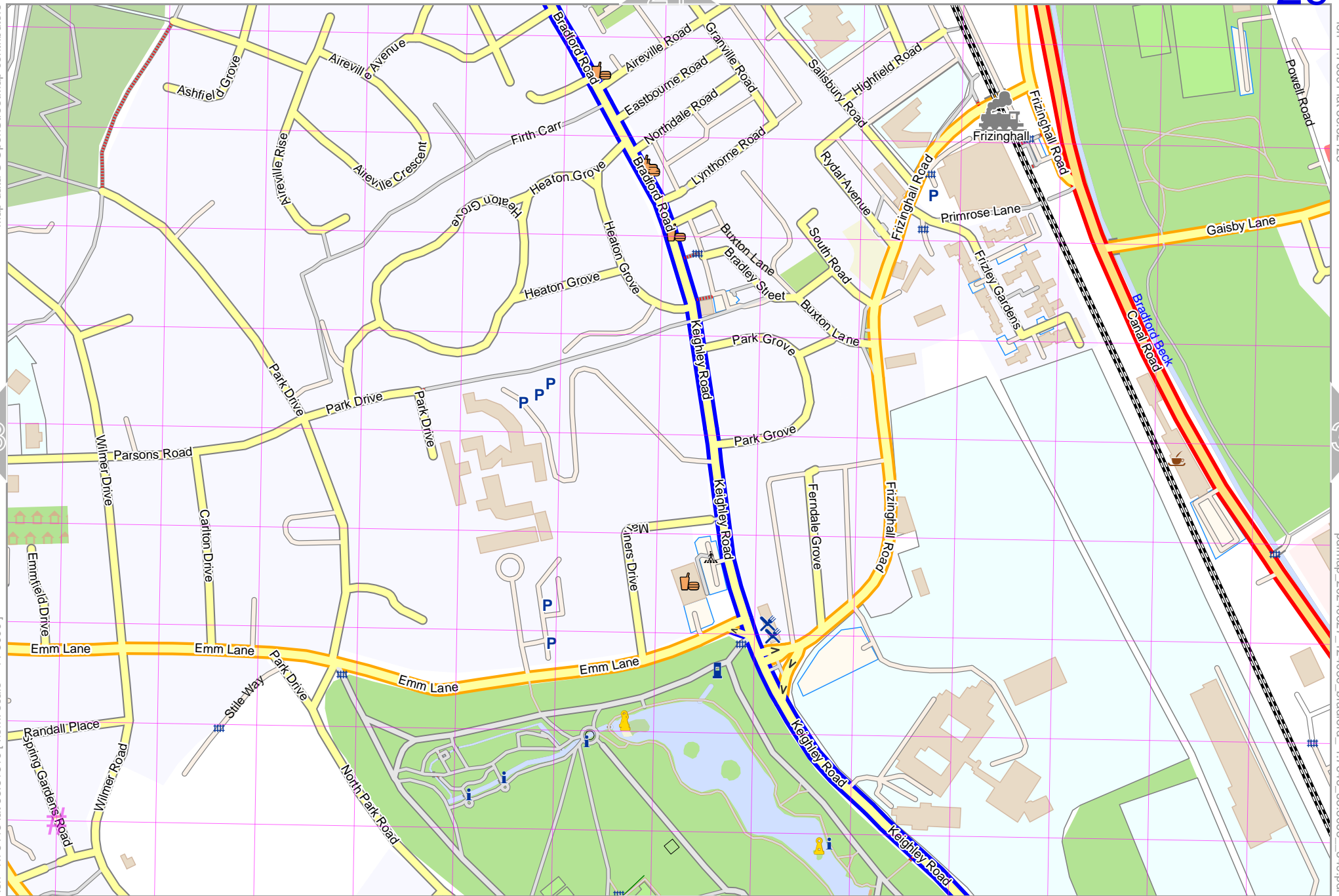
30

lon -1.78418 lat 53.81319 [nom. scale = 1 / 5000]

pdfmap_20240827_124036_bradford_-1.7646_53.8055_549.pdf

UTM: 30 U easting 580.10 km northing 5963.50 km
UTM-Grid-width = 100m

37



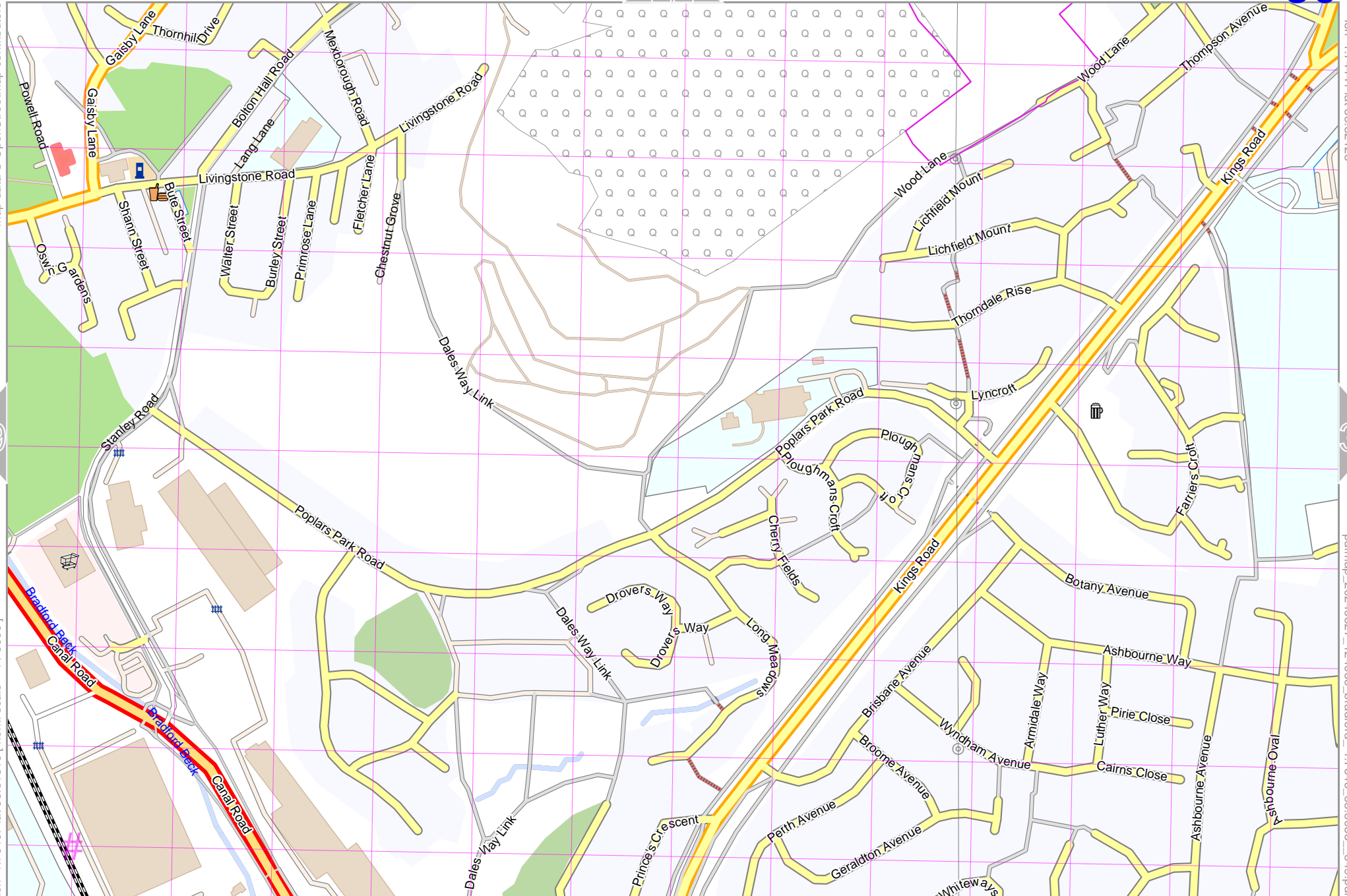
Map data © OpenStreetMap contributors

lon -1.74441 lat 53.82128

lon -1.76467 lat 53.81319 [nom. scale = 1 / 5000]

pdfmap_20240827_124036_bradford_-1.7646_53.8055_549.pdf

UTM: 30 U easting 581.40 km northing 5963.50 km
UTM-Grid-width = 100m



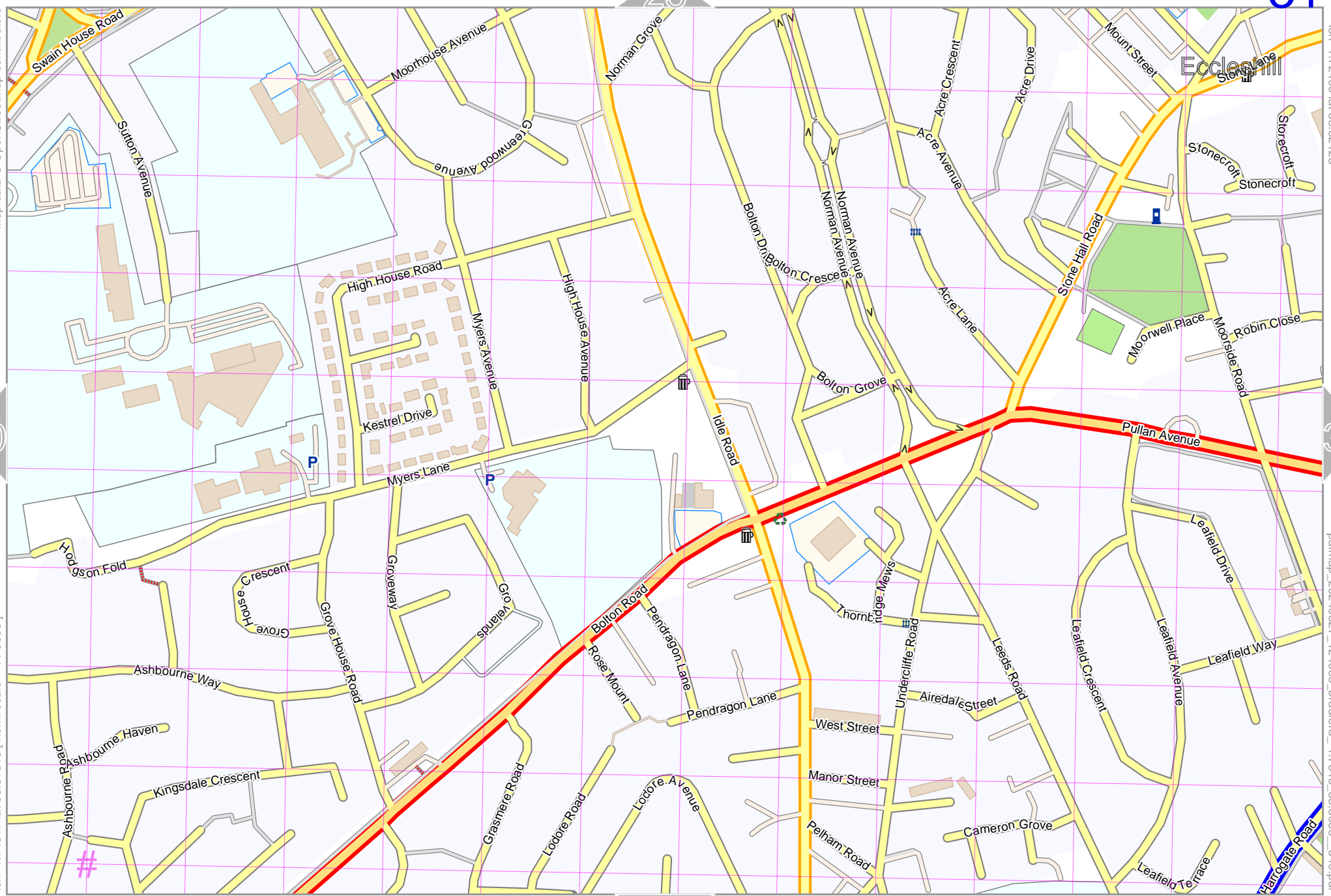
Map data © OpenStreetMap contributors

lon -1.72490 lat 53.82128

lon -1.74517 lat 53.81319 [nom. scale = 1 / 5000]

pdfmap_20240827_124036_bradford_-1.7646_53.8055_549.pdf

UTM: 30 U easting 582.70 km northing 5963.50 km
UTM-Grid-width = 100m



30

32

23

39

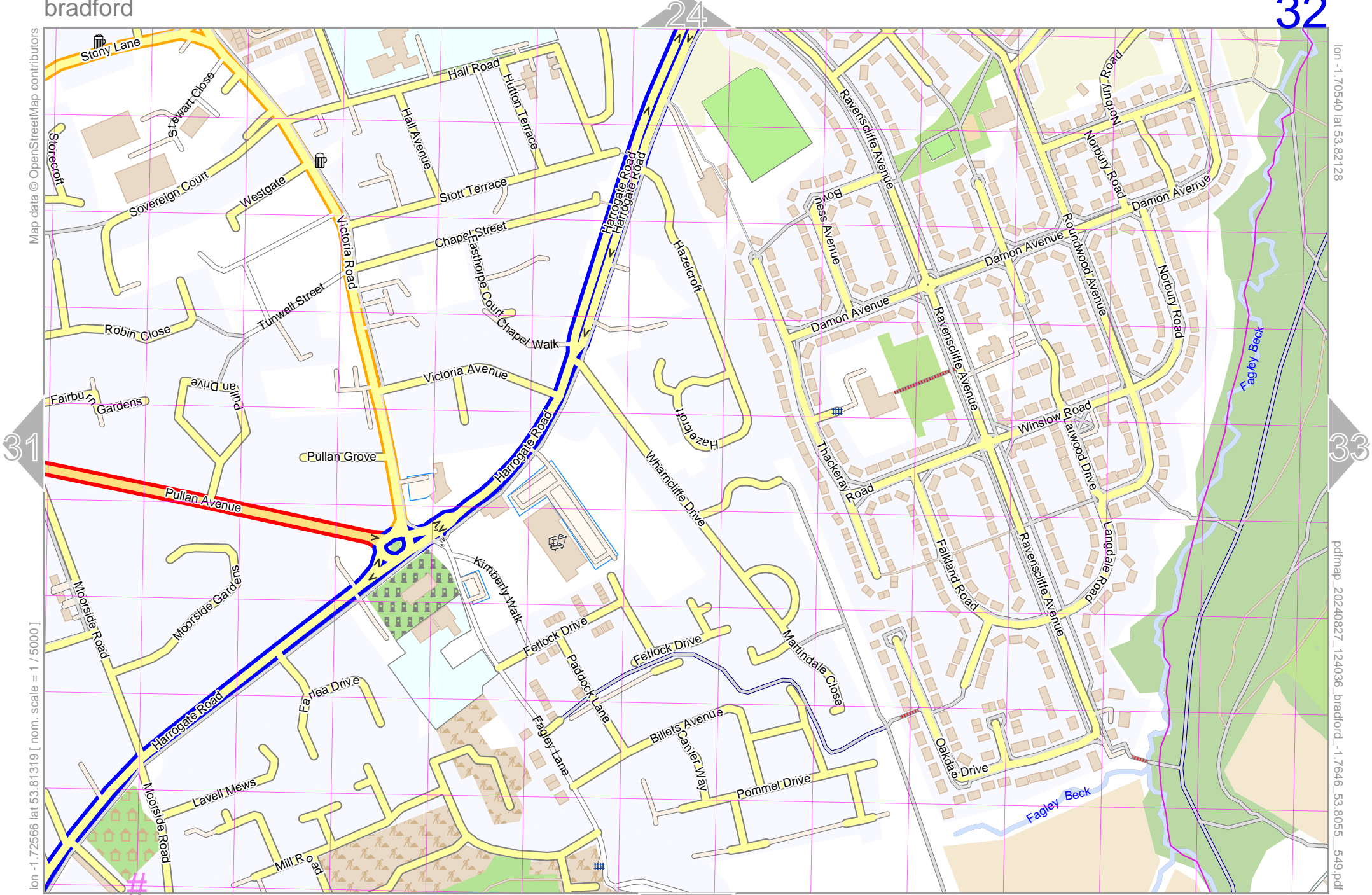
Map data © OpenStreetMap contributors

lon -1.70540 lat 53.82128

pdfmap_20240827_124036_bradford_-1.7646_53.8055_549.pdf

lon -1.72566 lat 53.81319 [nom. scale = 1 / 5000]

UTM: 30 U easting 584.00 km northing 5963.50 km
UTM-Grid-width = 100m



Map data © OpenStreetMap contributors

lon -1.68589 lat 53.82128

32

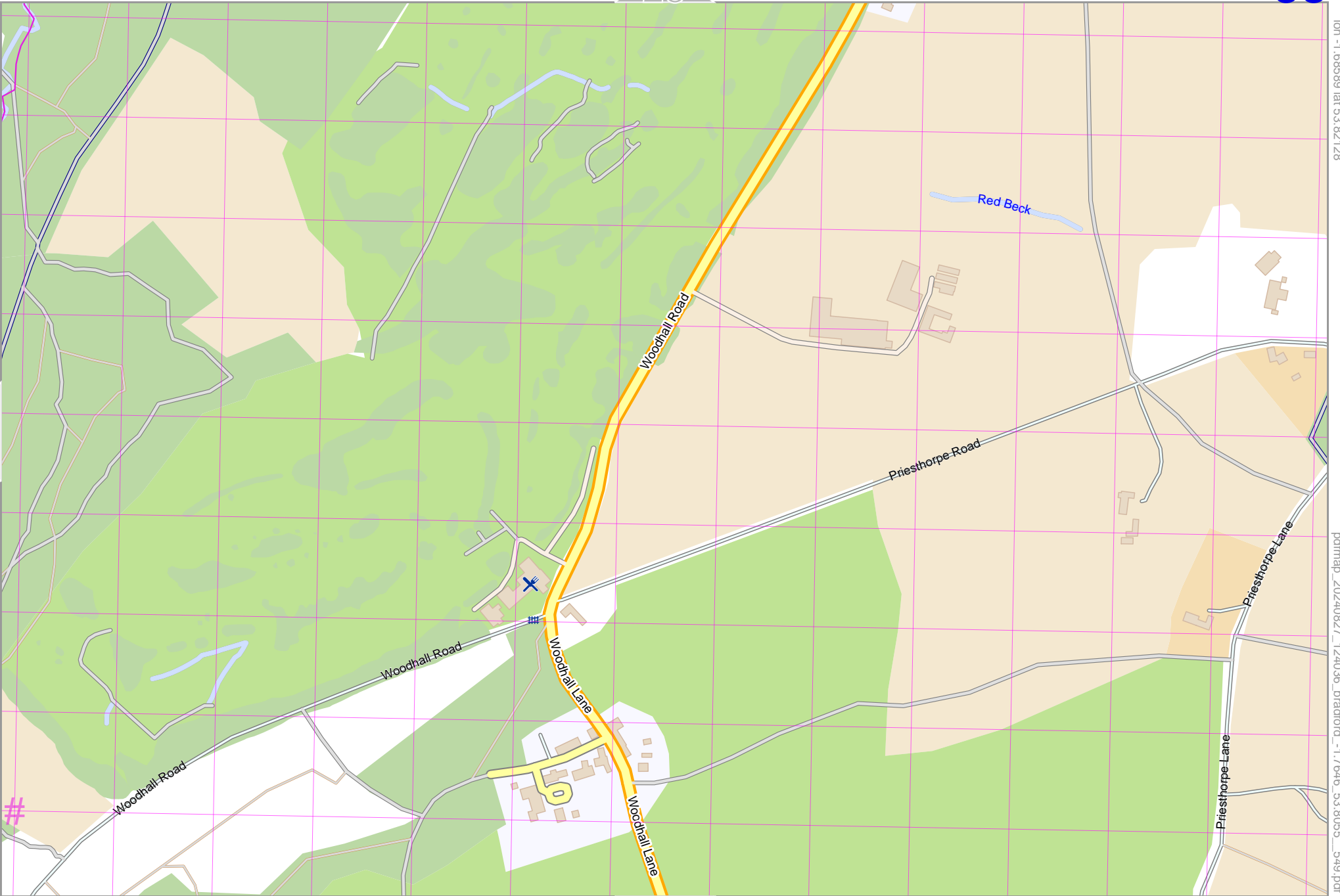
lon -1.70616 lat 53.81319 [nom. scale = 1 / 5000]

pdfmap_20240827_124036_bradford_-1.7646_53.8055_549.pdf

UTM: 30 U easting 585.20 km northing 5963.60 km

UTM-Grid-width = 100m

41



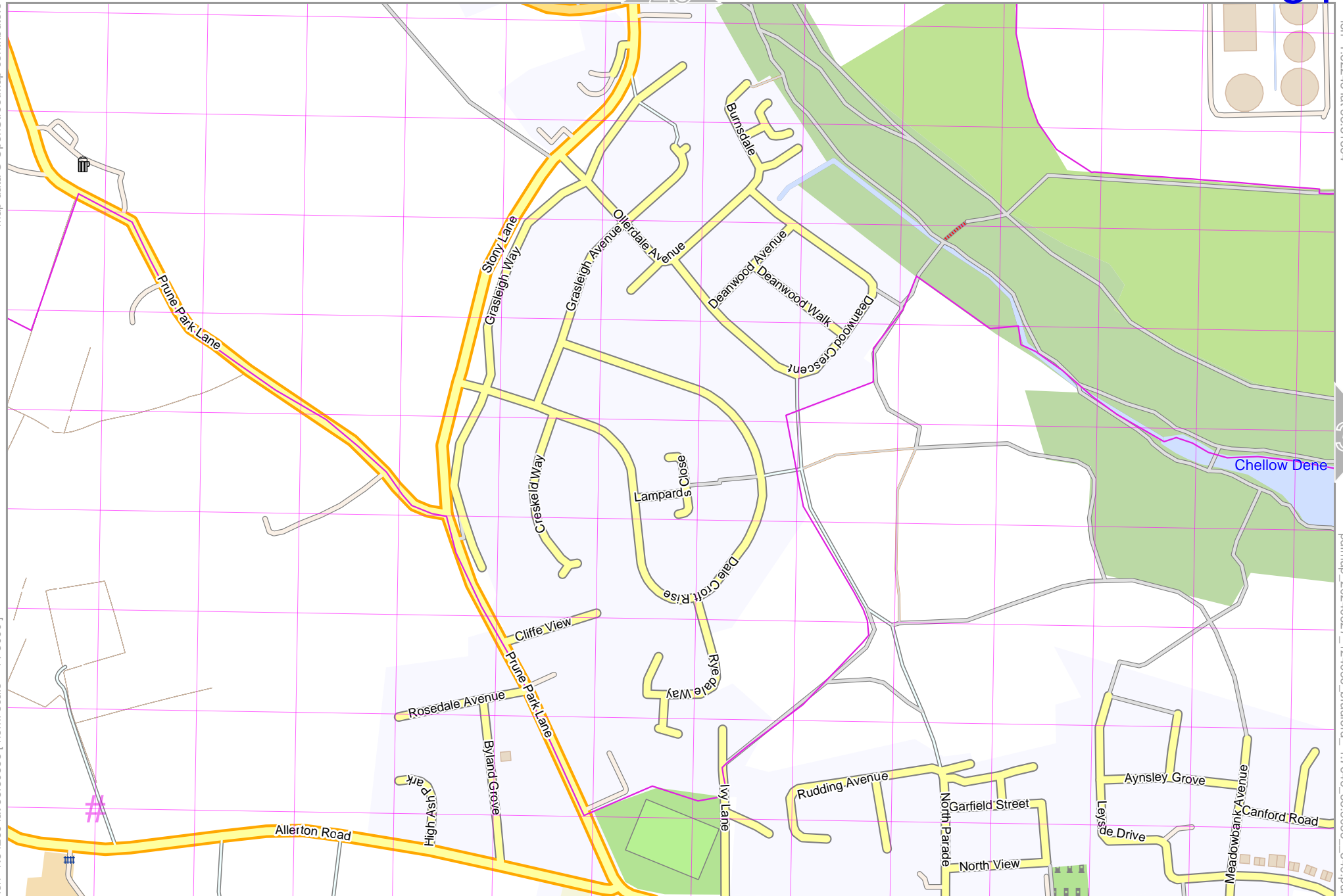
Map data © OpenStreetMap contributors

lon -1.82243 lat 53.81364

lon -1.84269 lat 53.80555 [nom. scale = 1 / 5000]

pdfmap_20240827_124036_bradford_-1.7646_53.8055_549.pdf

UTM: 30 U easting 576.30 northing 5962.60 km
UTM-Grid-width = 100m



26

35

42

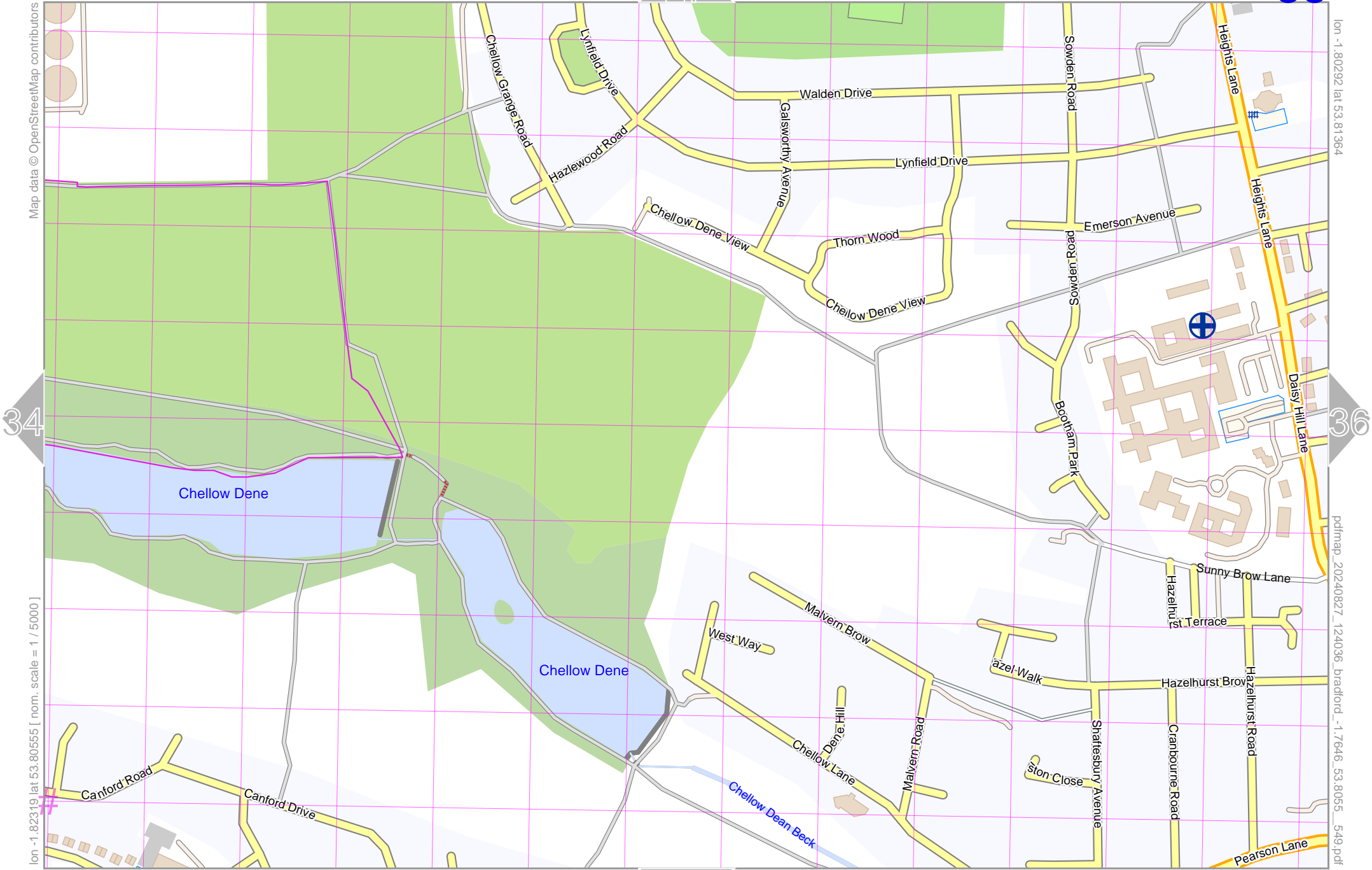
Map data © OpenStreetMap contributors

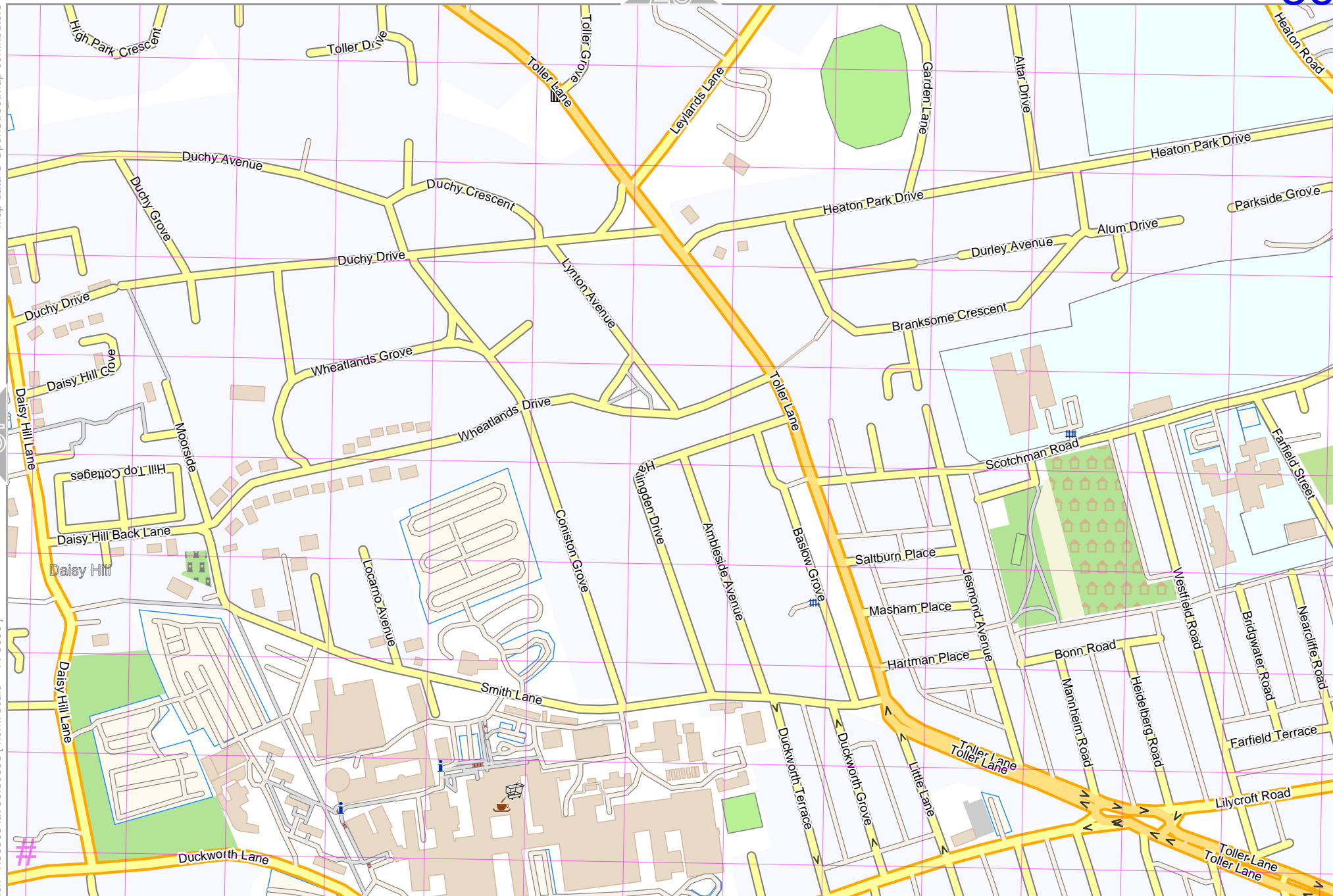
lon -1.80292 lat 53.81364

pdfmap_20240827_124036_bradford_-1.7646_53.8055_549.pdf

lon -1.82319 lat 53.80555 [nom. scale = 1 / 5000]

UTM: 30 U easting 577.50 km northing 5962.60 km
UTM-Grid-width = 100m





UTM: 30 U easting 578.80 km northing 5962.60 km
 UTM-Grid-width = 100m

Map data © OpenStreetMap contributors

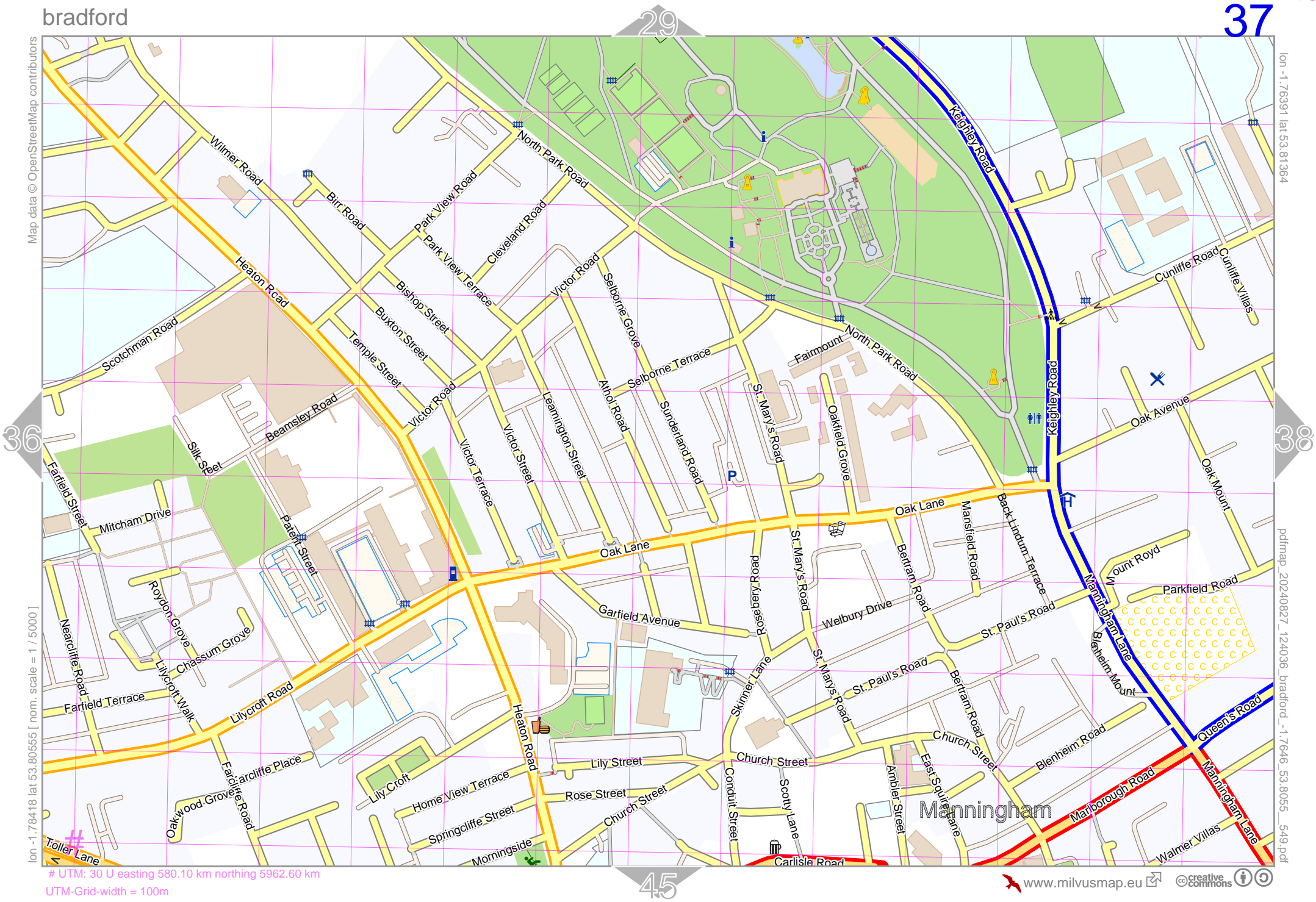
lon -1.76391 lat 53.81364

lon -1.78418 lat 53.80555 [nom. scale = 1 / 5000]

pdfmap_20240827_124036_bradford_-1.7646_53.8055_549.pdf

UTM: 30 U easting 580.10 km northing 5962.60 km

UTM-Grid-width = 100m



Map data © OpenStreetMap contributors

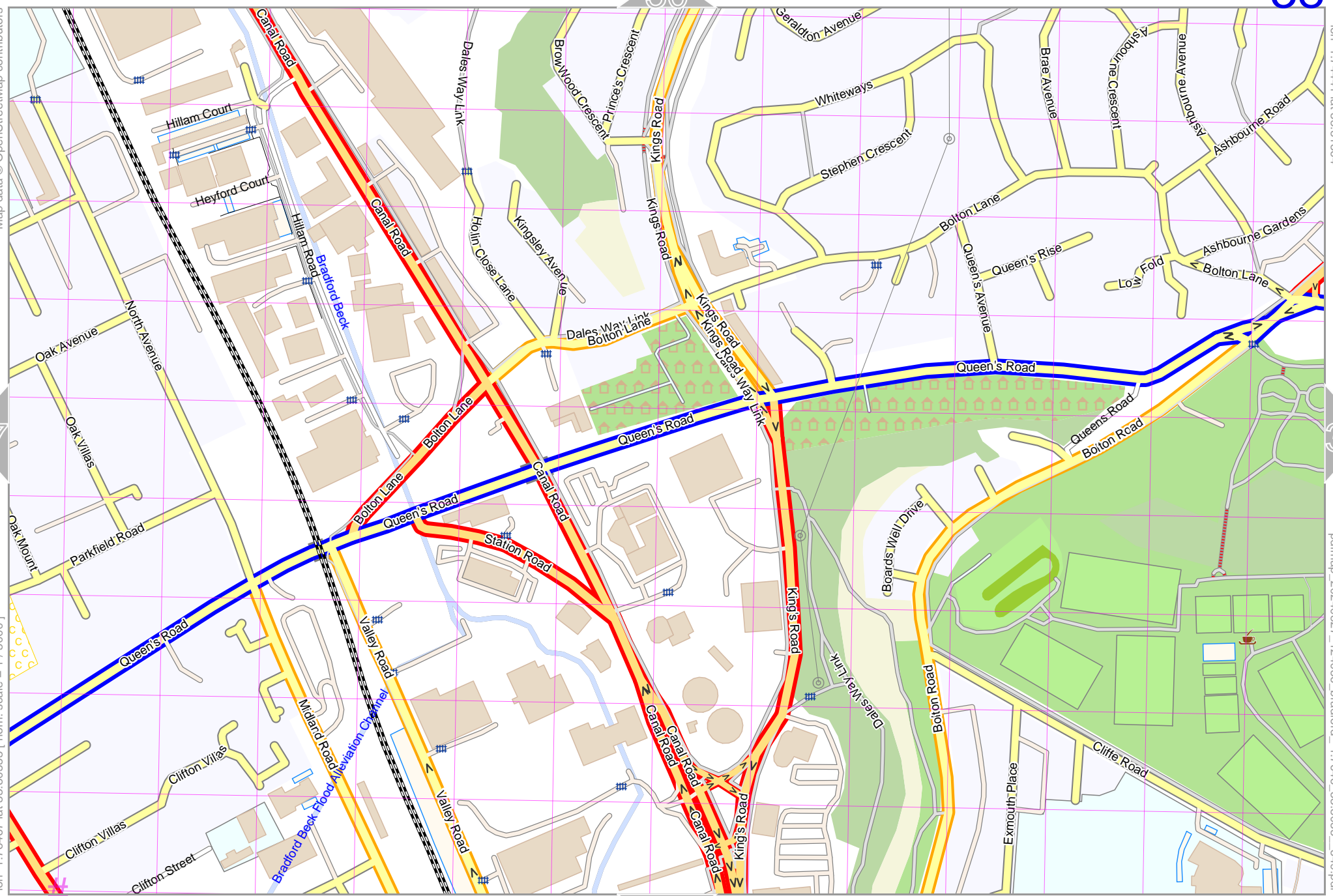
lon -1.74441 lat 53.81364

lon -1.76467 lat 53.80555 [nom. scale = 1 / 5000]

pdfmap_20240827_124036_bradford_-1.7646_53.8055_549.pdf

UTM: 60 U easting 581.40 km northing 5962.60 km

UTM-Grid-width = 100m



bradford

39

Map data © OpenStreetMap contributors

lon -1.72490 lat 53.81364

38

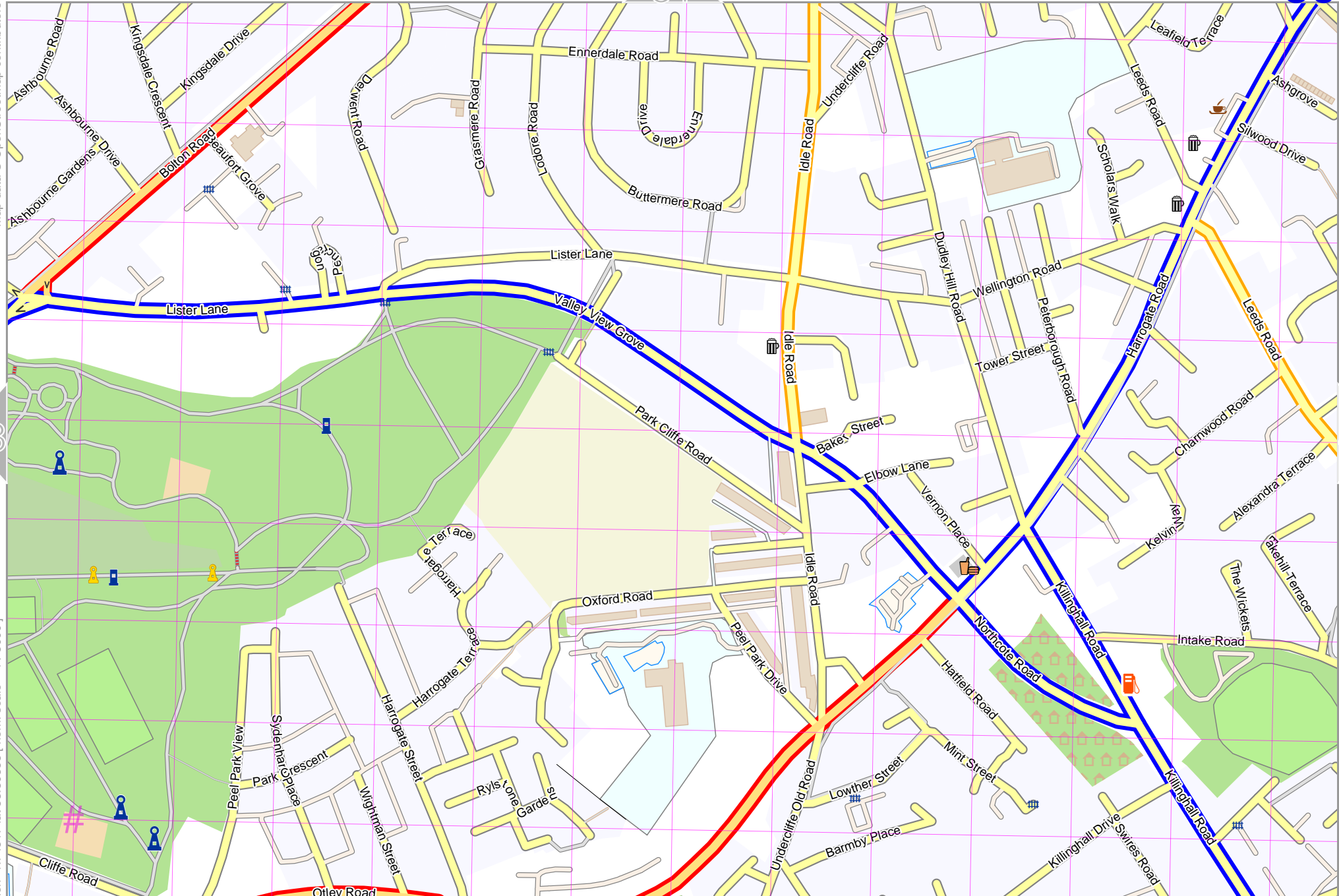
40

lon -1.74517 lat 53.80555 [nom. scale = 1 / 5000]

pdfmap_20240827_124036_bradford_-1.7646_53.8055_549.pdf

UTM: 30 U easting 582.70 km northing 5962.70 km

UTM-Grid-width = 100m



47

Map data © OpenStreetMap contributors

lon -1.70540 lat 53.81364

pdfmap_20240827_124036_bradford_-1.7646_53.8055_549.pdf



Undercliffe

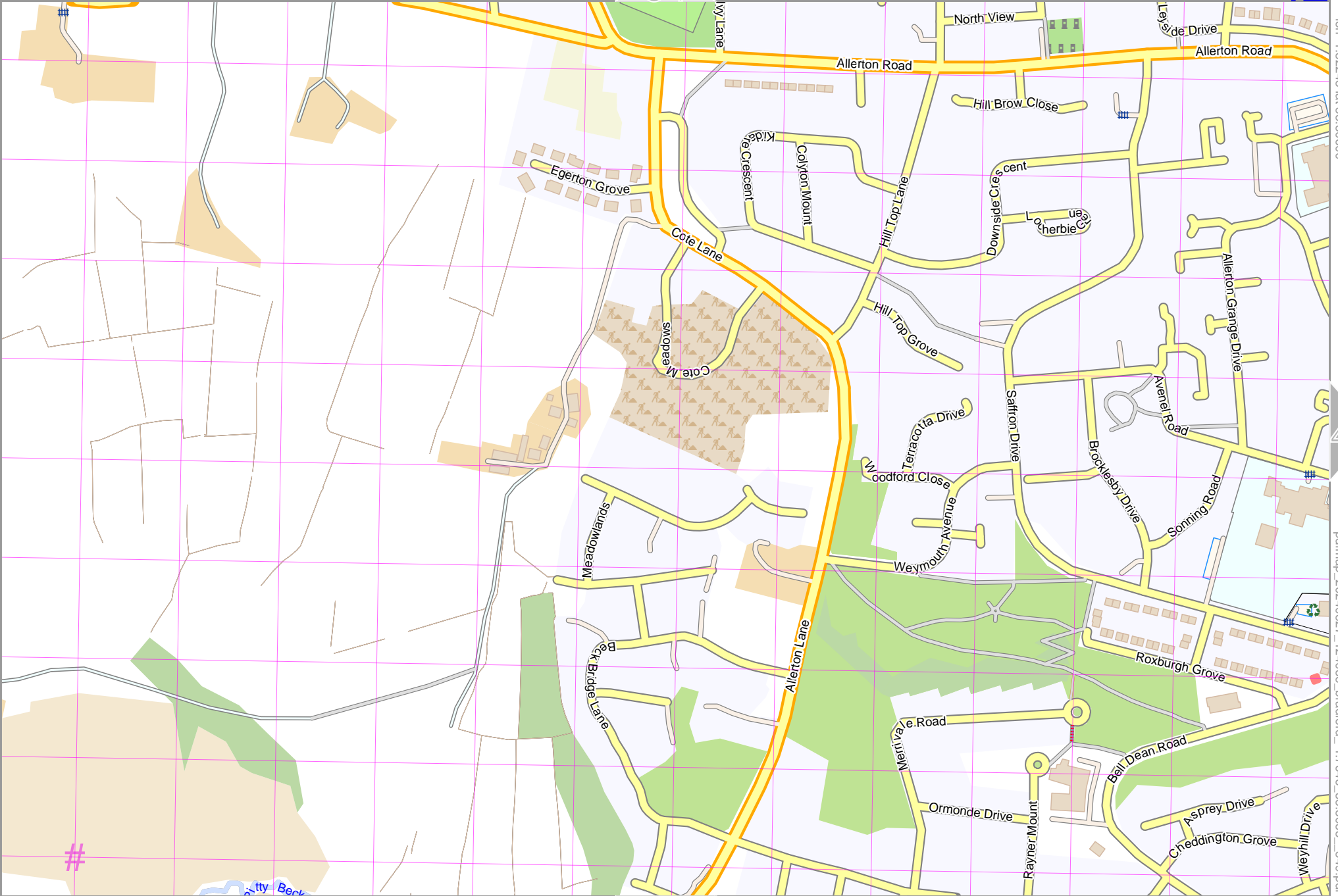
lon -1.72566 lat 53.80555 [nom. scale = 1 / 5000]

UTM: 30 U easting 584.00 km northing 5962.70 km
UTM-Grid-width = 100m



Map data © OpenStreetMap contributors

lon -1.84269 lat 53.79792 [nom. scale = 1 / 5000]



lon -1.82243 lat 53.80600

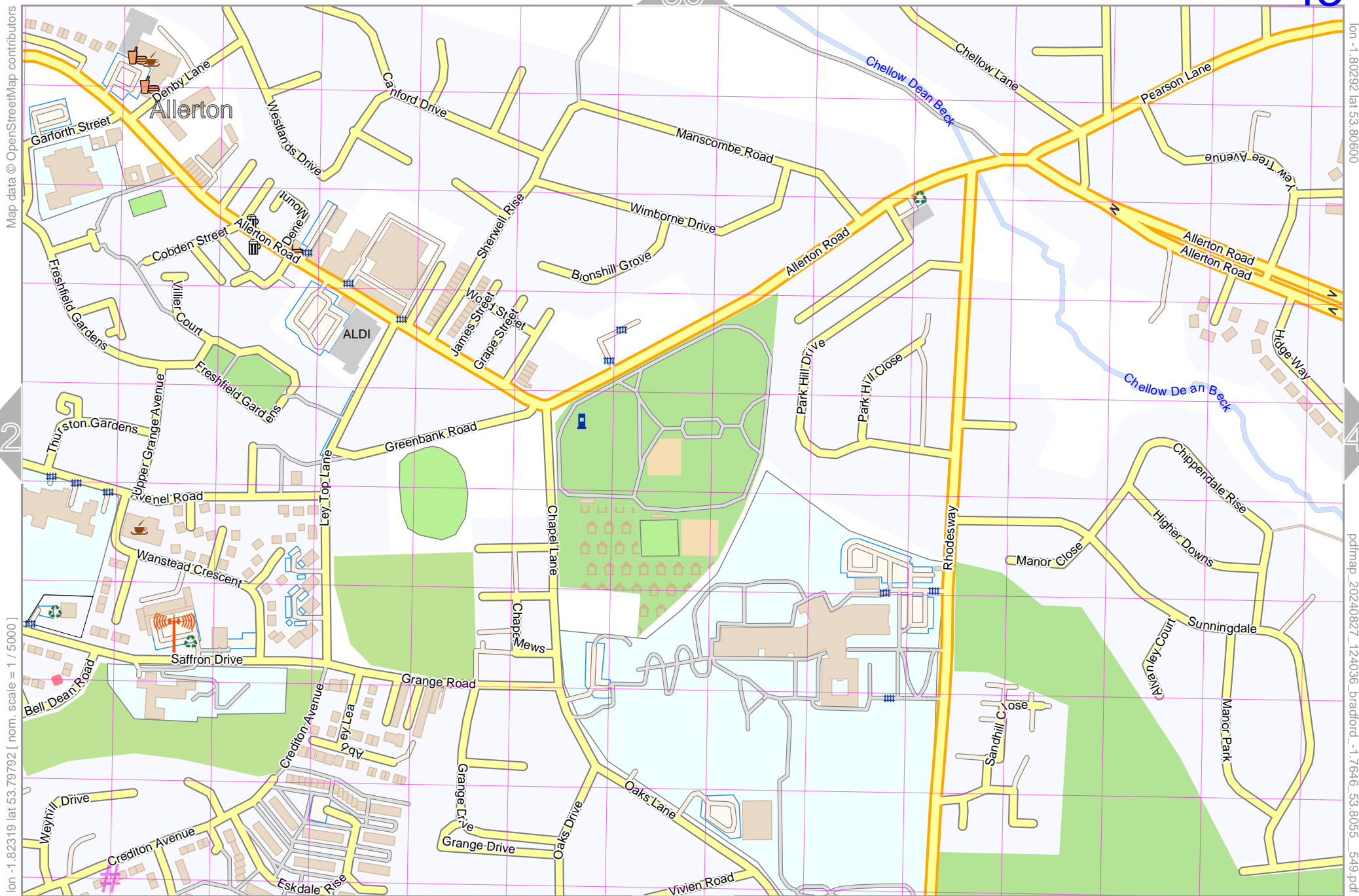
pdfmap_20240827_124036_bradford_-1.7646_53.8055_549.pdf

34

43

50

UTM: 30 U easting 576.30 km northing 5961.70 km
UTM-Grid-width = 100m



Map data © OpenStreetMap contributors

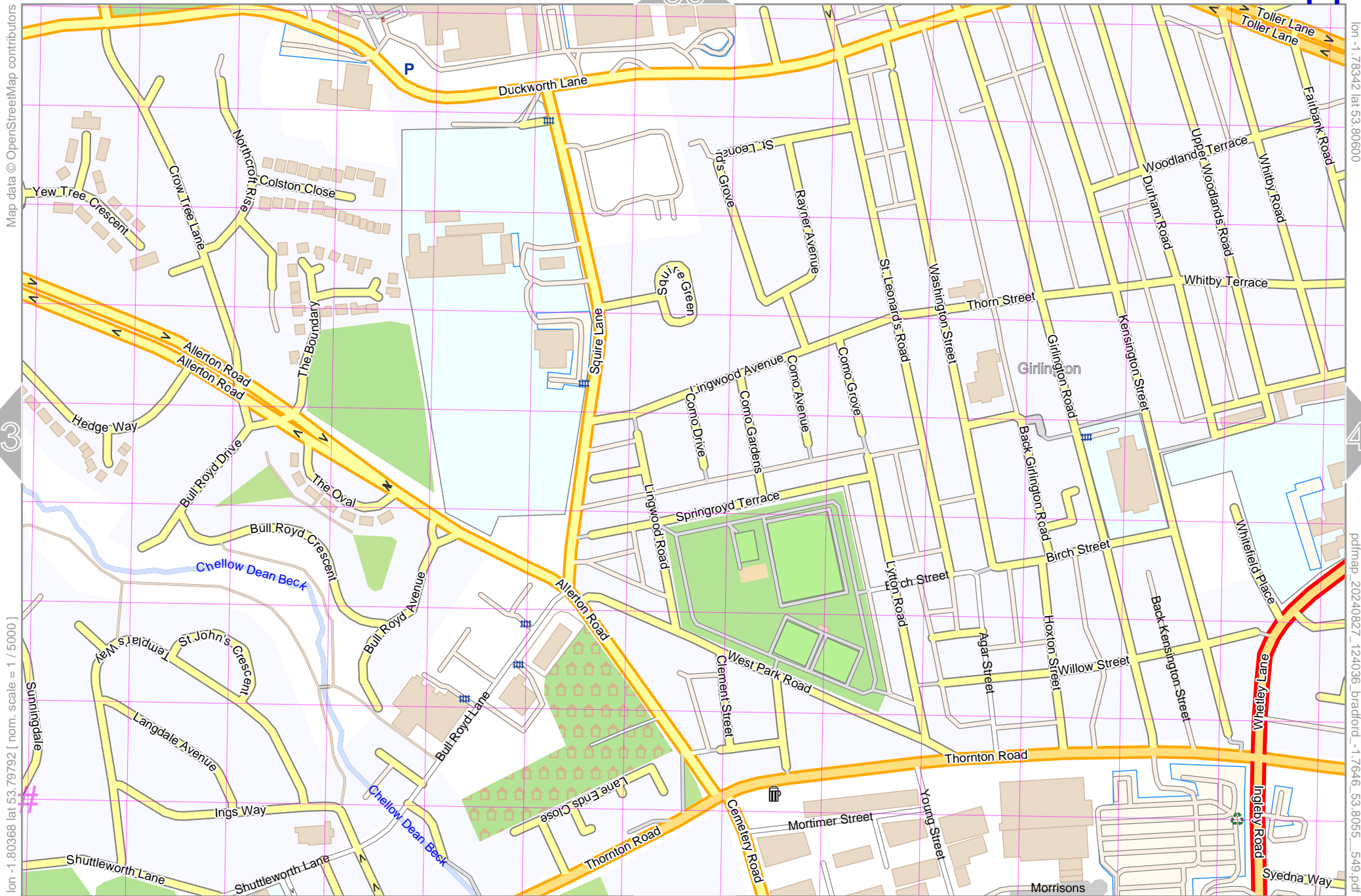
lon -1.80292 lat 53.80600

pdfmap_20240827_124036_bradford_-1.7646_53.8055_549.pdf

lon -1.82319 lat 53.79792 [nom. scale = 1 / 5000]

UTM: 30 U easting 577.60 km northing 5961.70 km

UTM-Grid-width = 100m



Map data © OpenStreetMap contributors

lon -1.76342 lat 53.80600

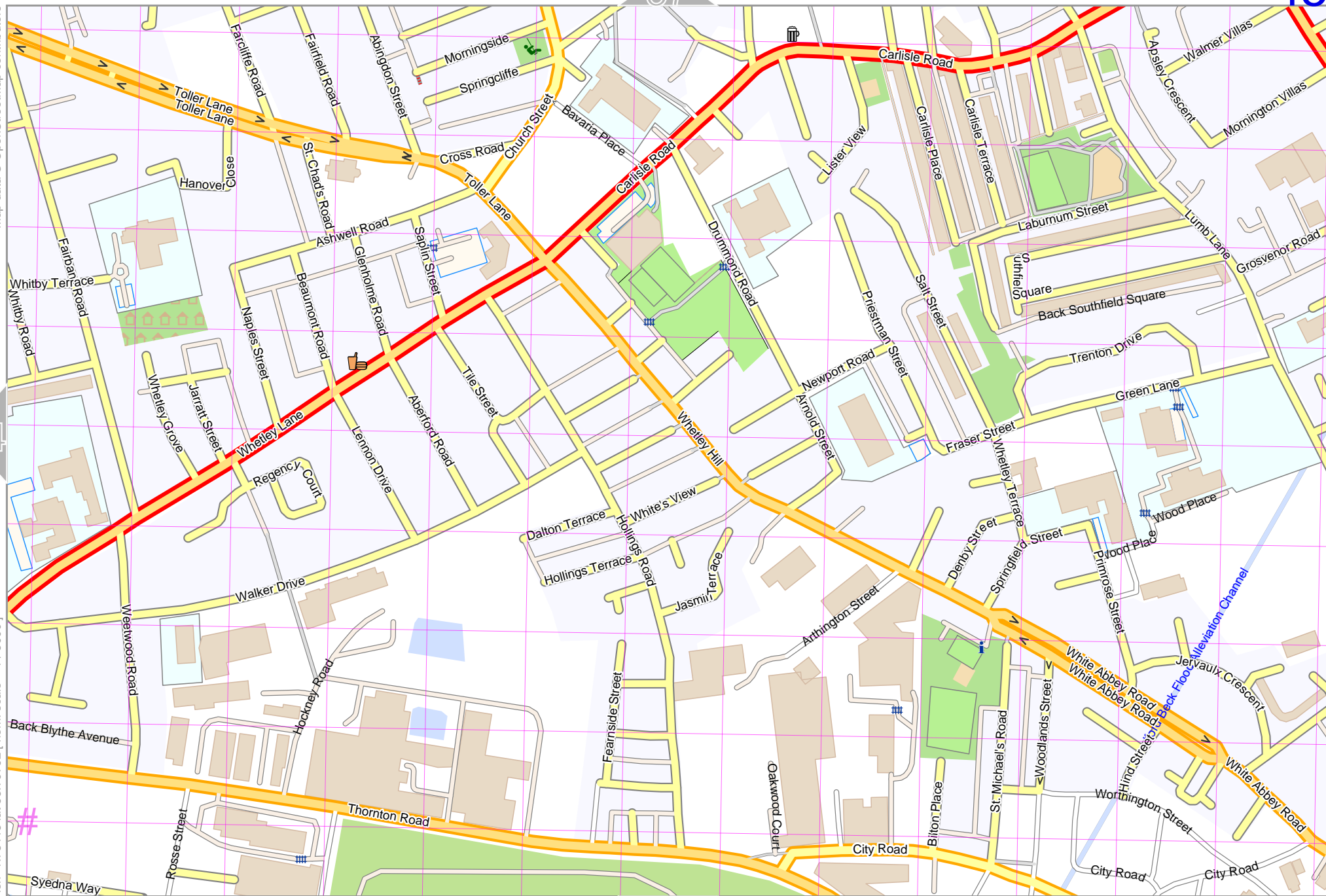
pdfmap_20240827_124036_bradford_-1.7646_53.8055_549.pdf

lon -1.80368 lat 53.79792 [nom. scale = 1 / 5000]

UTM: 30 U easting 578.80 km northing 5961.80 km
UTM-Grid-width = 100m

Map data © OpenStreetMap contributors

lon -1.76391 lat 53.80600



lon -1.78418 lat 53.79792 [nom. scale = 1 / 5000]

pdfmap_20240827_124036_bradford_-1.7646_53.8055_549.pdf

UTM: 30 U easting 580.10 km northing 5961.80 km
UTM-Grid-width = 100m

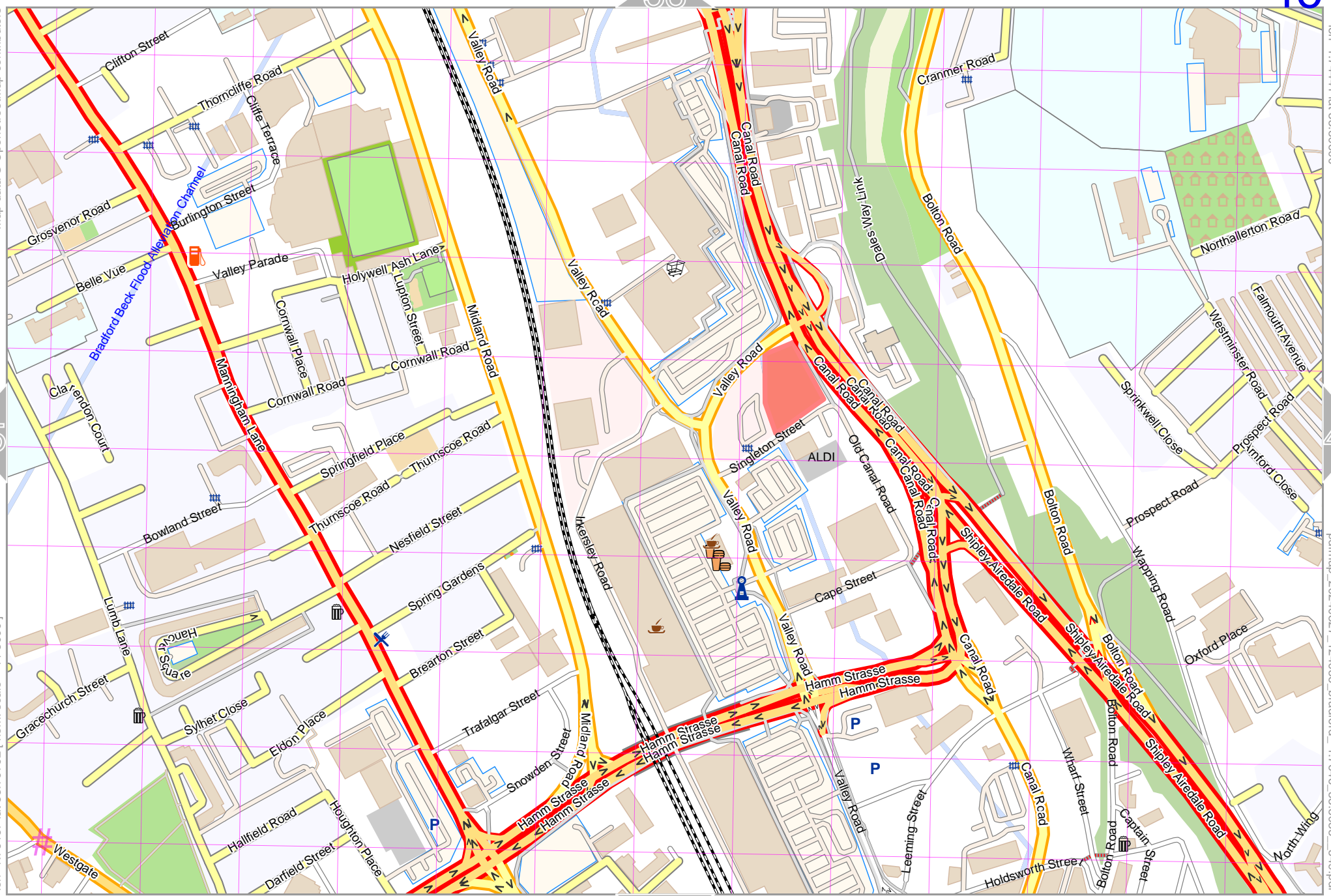
Map data © OpenStreetMap contributors

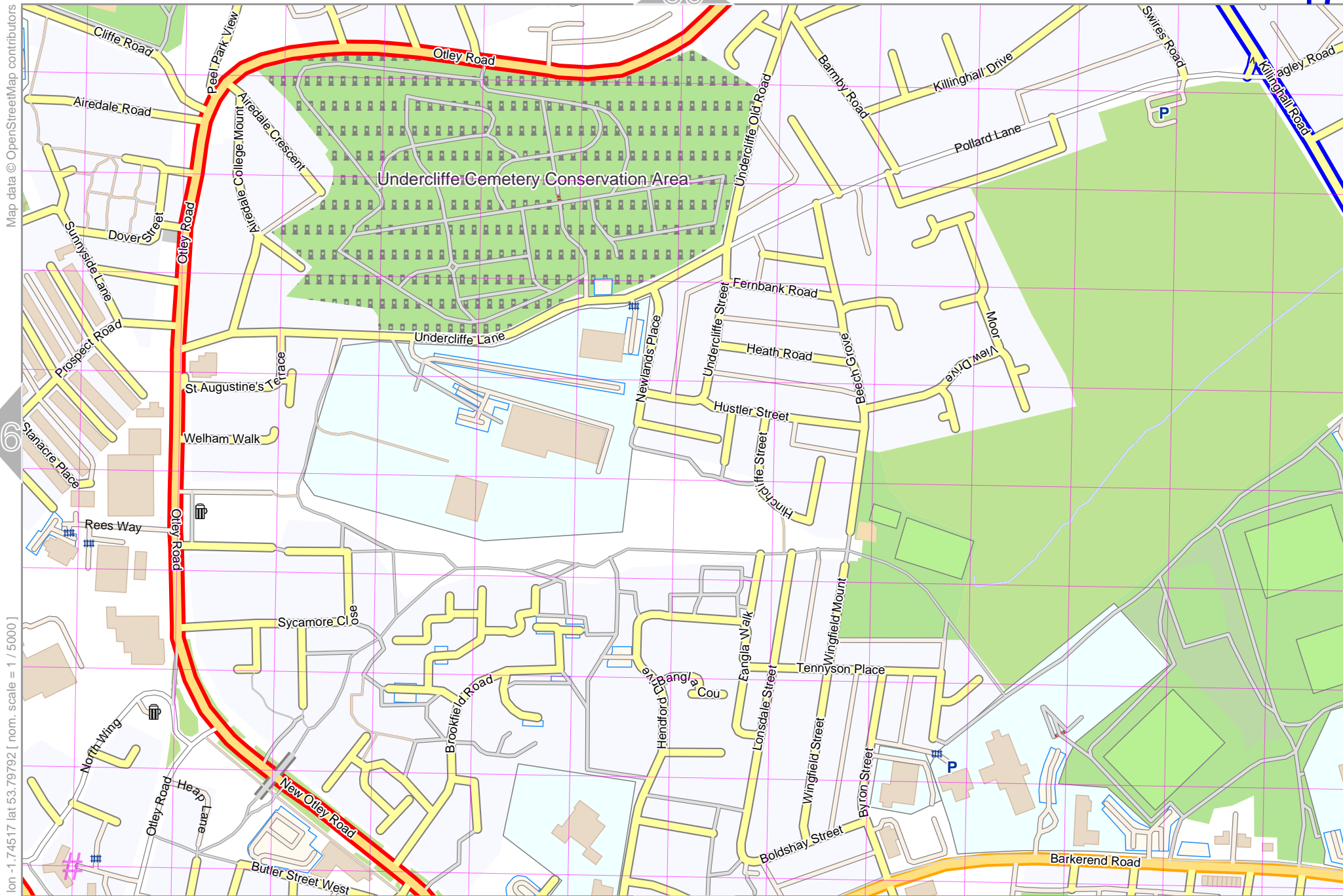
lon -1.74441 lat 53.80600

lon -1.76467 lat 53.79792 [nom. scale = 1 / 5000]

pdfmap_20240827_124036_bradford_-1.7646_53.8055_549.pdf

UTM: 30 U easting 581.40 km northing 5961.80 km
UTM-Grid-width = 100m

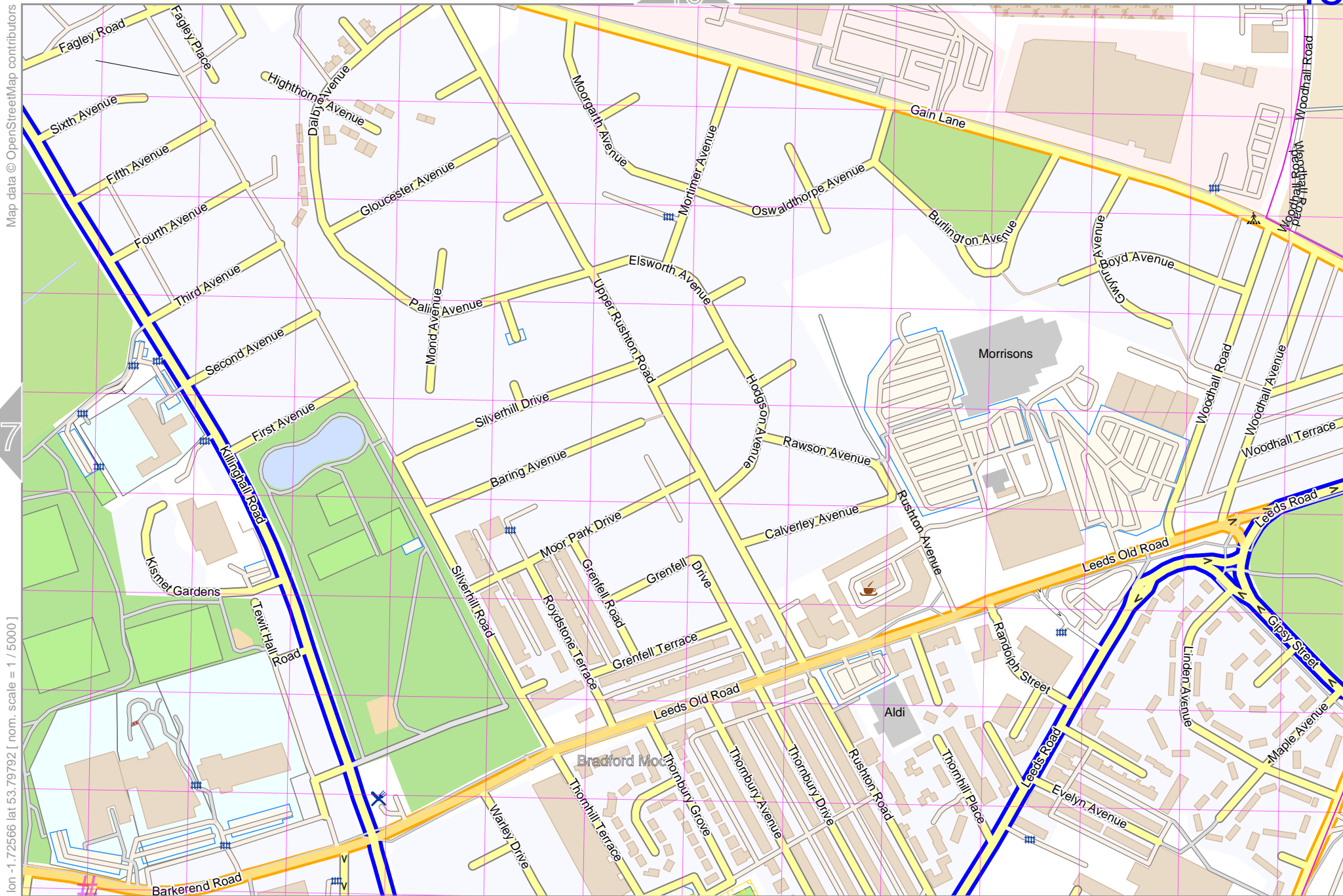




lon -1.74517 lat 53.79792 [nom. scale = 1 / 5000]

UTM: 30 U easting 582.70 km northing 5961.80 km

UTM-Grid-width = 100m



Map data © OpenStreetMap contributors

lon -1.68589 lat 53.80600

48

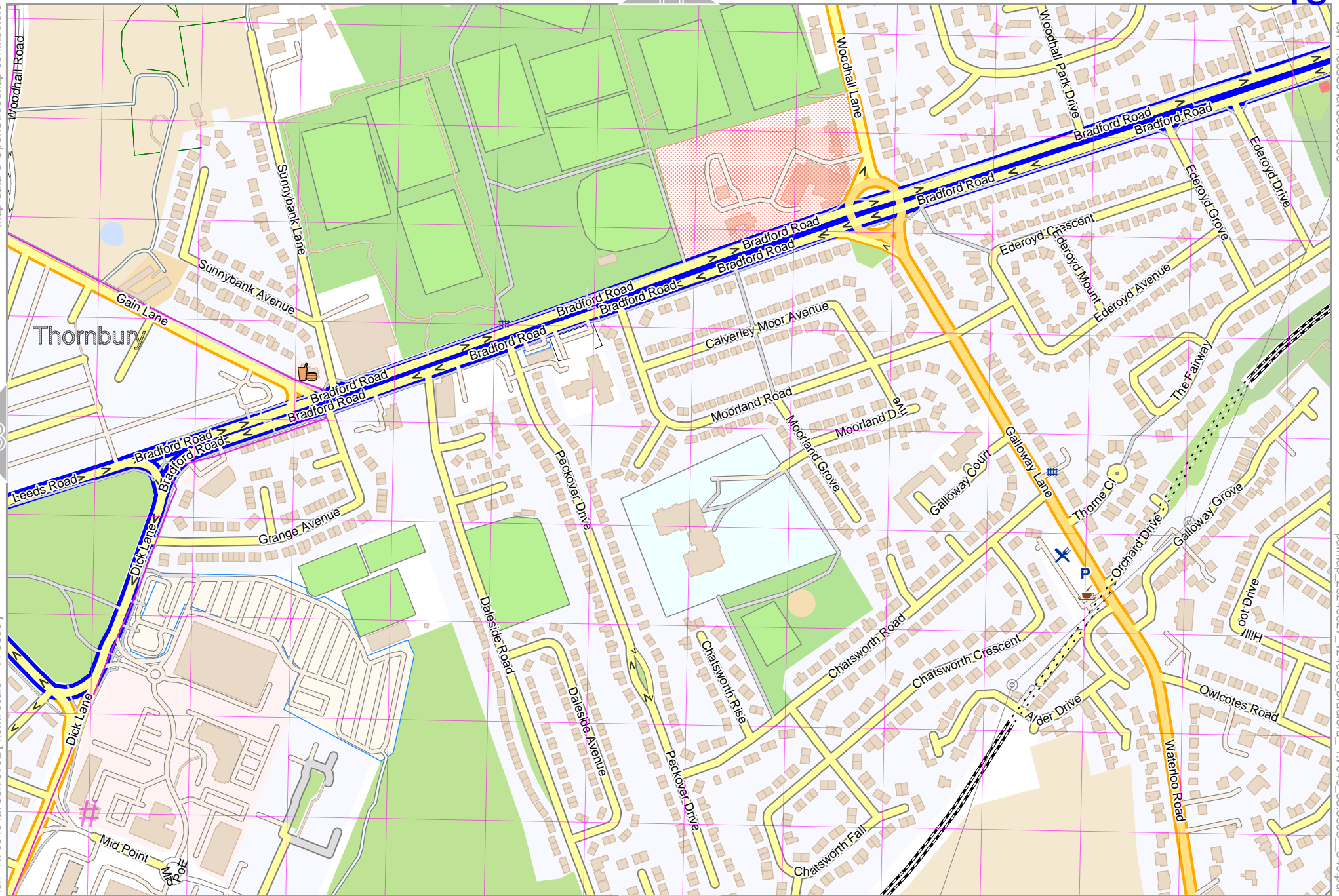
41

57

lon -1.70616 lat 53.79792 [nom. scale = 1 / 5000]

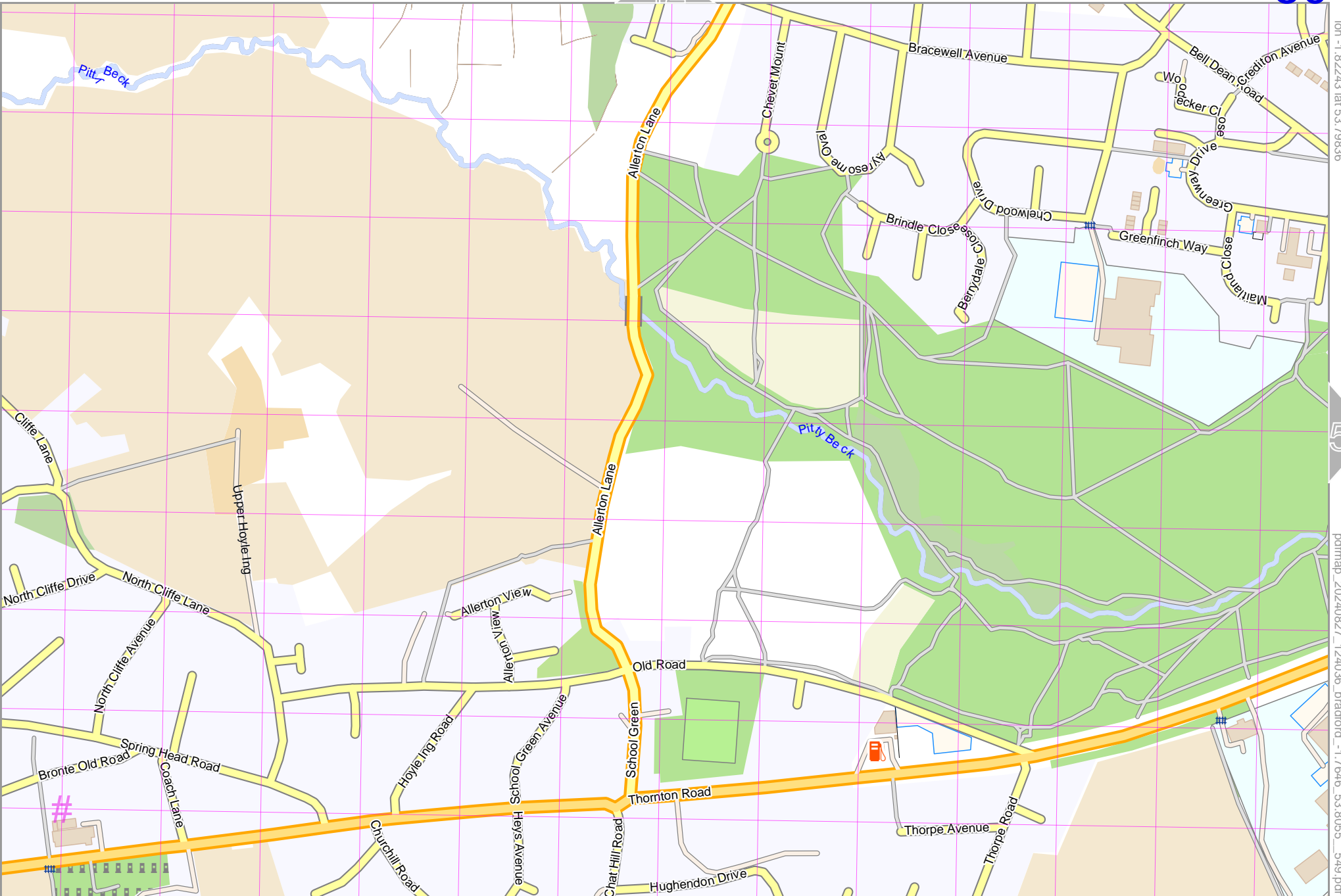
pdfmap_20240827_124036_bradford_-1.7646_53.8055_549.pdf

UTM: 30 U easting 585.30 km northing 5961.90 km
UTM-Grid-width = 100m



Map data © OpenStreetMap contributors

lon -1.84269 lat 53.79028 [nom. scale = 1 / 5000]

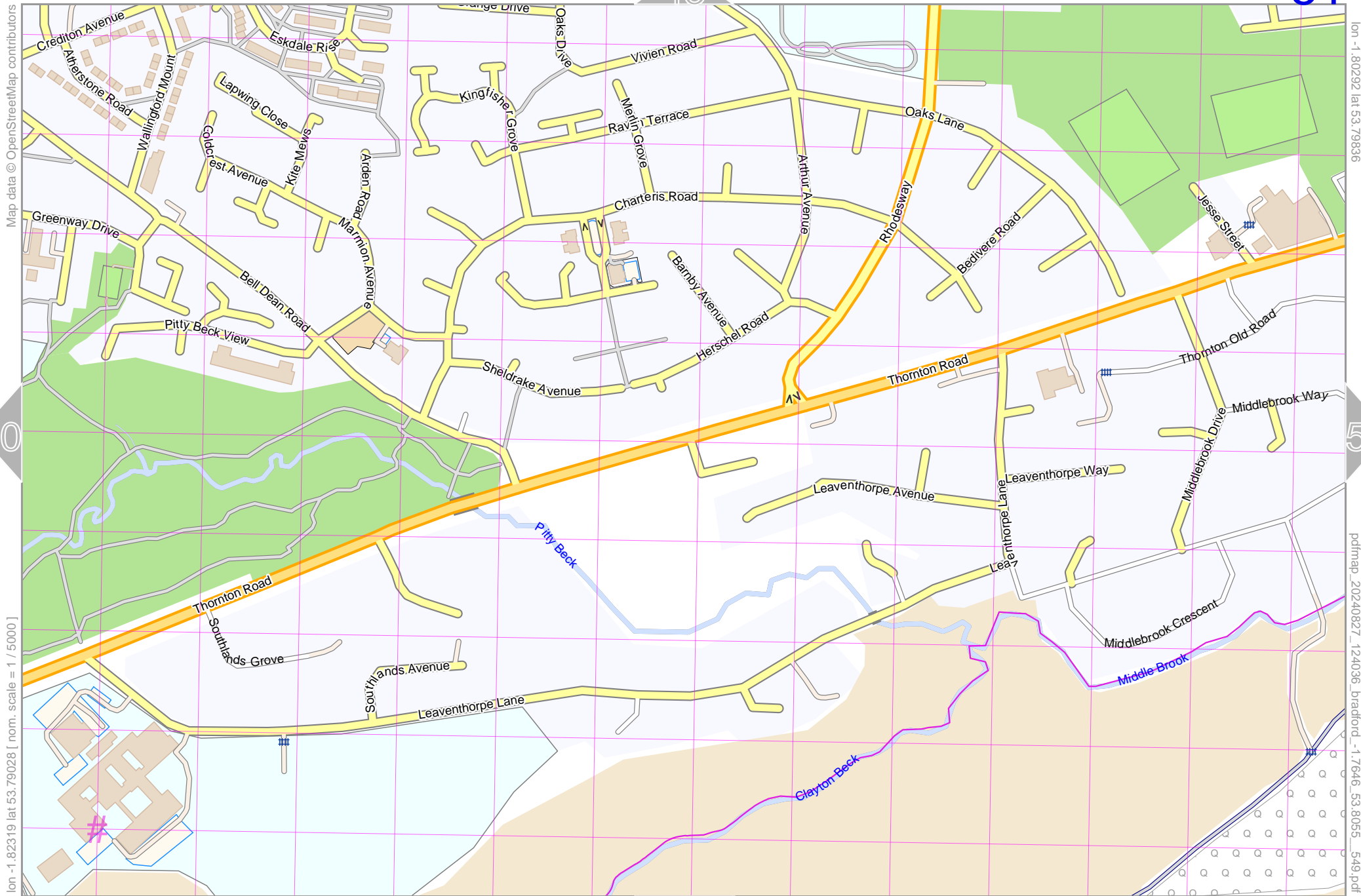


lon -1.82243 lat 53.79836

pdfmap_20240827_124036_bradford_-1.7646_53.8055_549.pdf

UTM: 30 U easting 576.30 km northing 5960.90 km

UTM-Grid-width = 100m



Map data © OpenStreetMap contributors

lon -1.80292 lat 53.79836

lon -1.82319 lat 53.79028 [nom. scale = 1 / 5000]

pdfmap_20240827_124036_bradford_-1.7646_53.8055_549.pdf

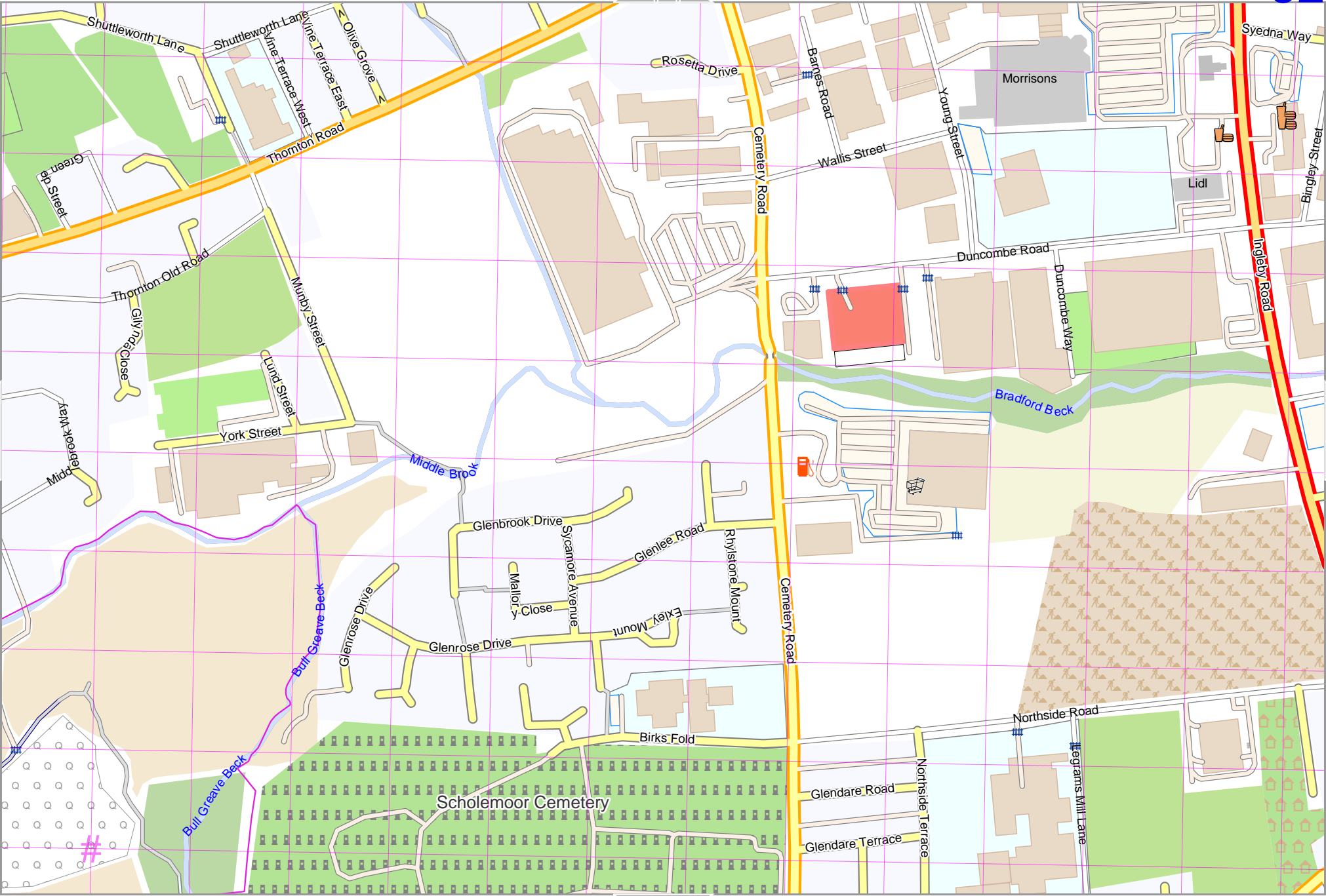
UTM: 30 U easting 577.60 km northing 5960.90 km
UTM-Grid-width = 100m

Map data © OpenStreetMap contributors

lon -1.76342 lat 53.79836

pdfmap_20240827_124036_bradford_-1.7646_53.8055_549.pdf

lon -1.80368 lat 53.79028 [nom. scale = 1 / 5000]



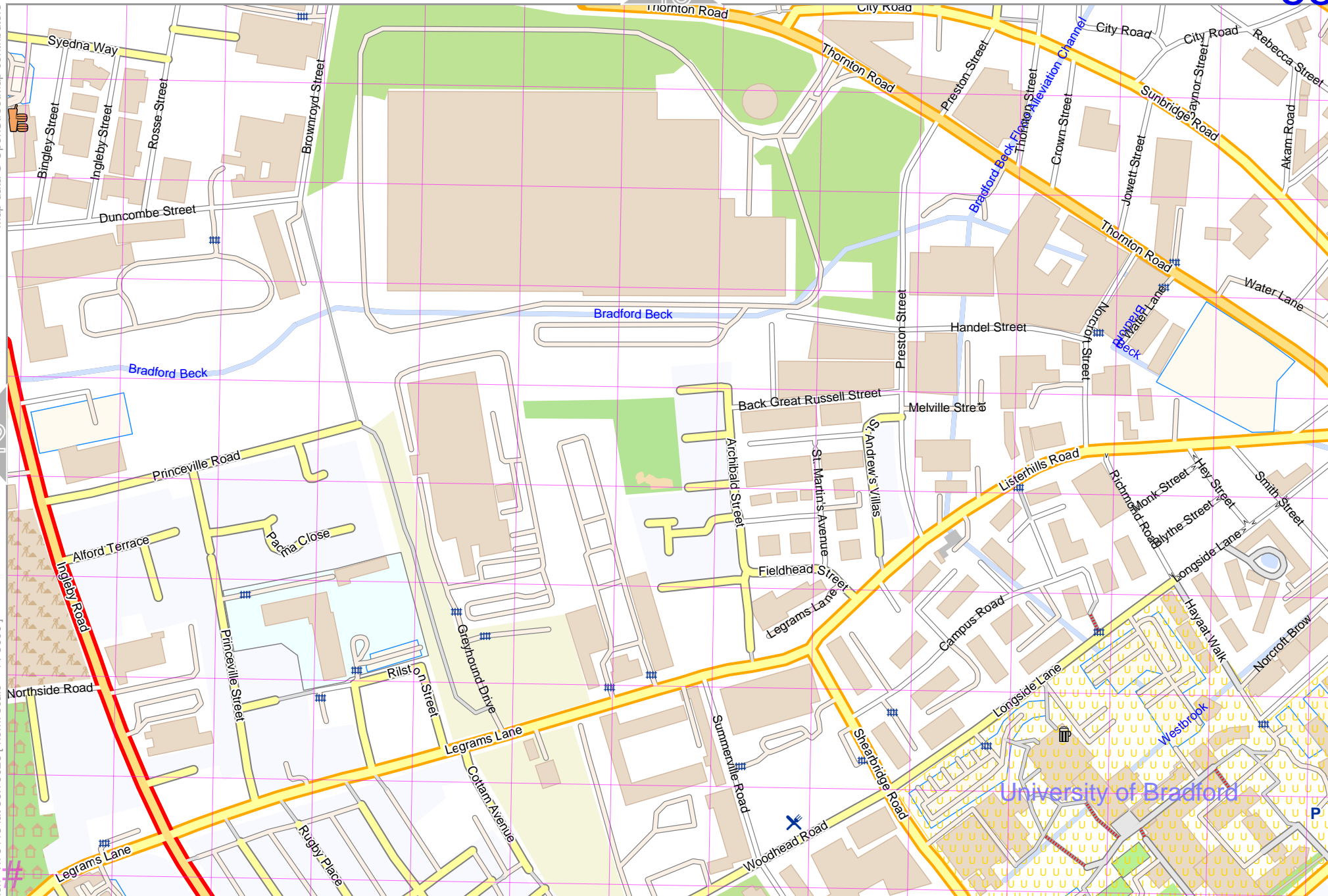
Map data © OpenStreetMap contributors

lon -1.76391 lat 53.79836

pdfmap_20240827_124036_bradford_-1.7646_53.8055_549.pdf

lon -1.78418 lat 53.79028 [nom. scale = 1 / 5000]

UTM: 30 U easting 580.10 km northing 5960.90 km
UTM-Grid-width = 100m



52

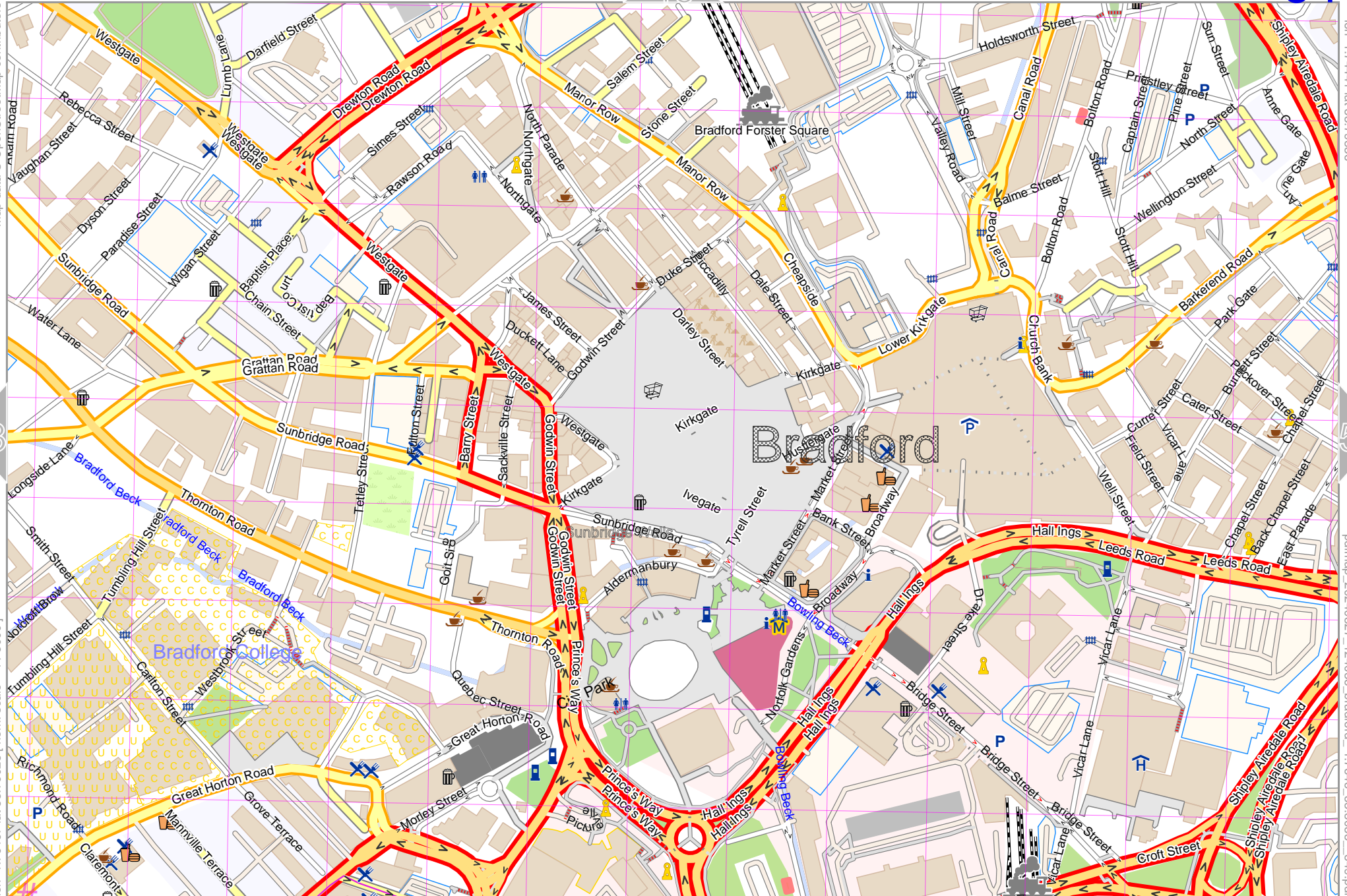
54

45

61

Map data © OpenStreetMap contributors

lon -1.74441 lat 53.79836



lon -1.76467 lat 53.79028 [nom. scale = 1 / 5000]

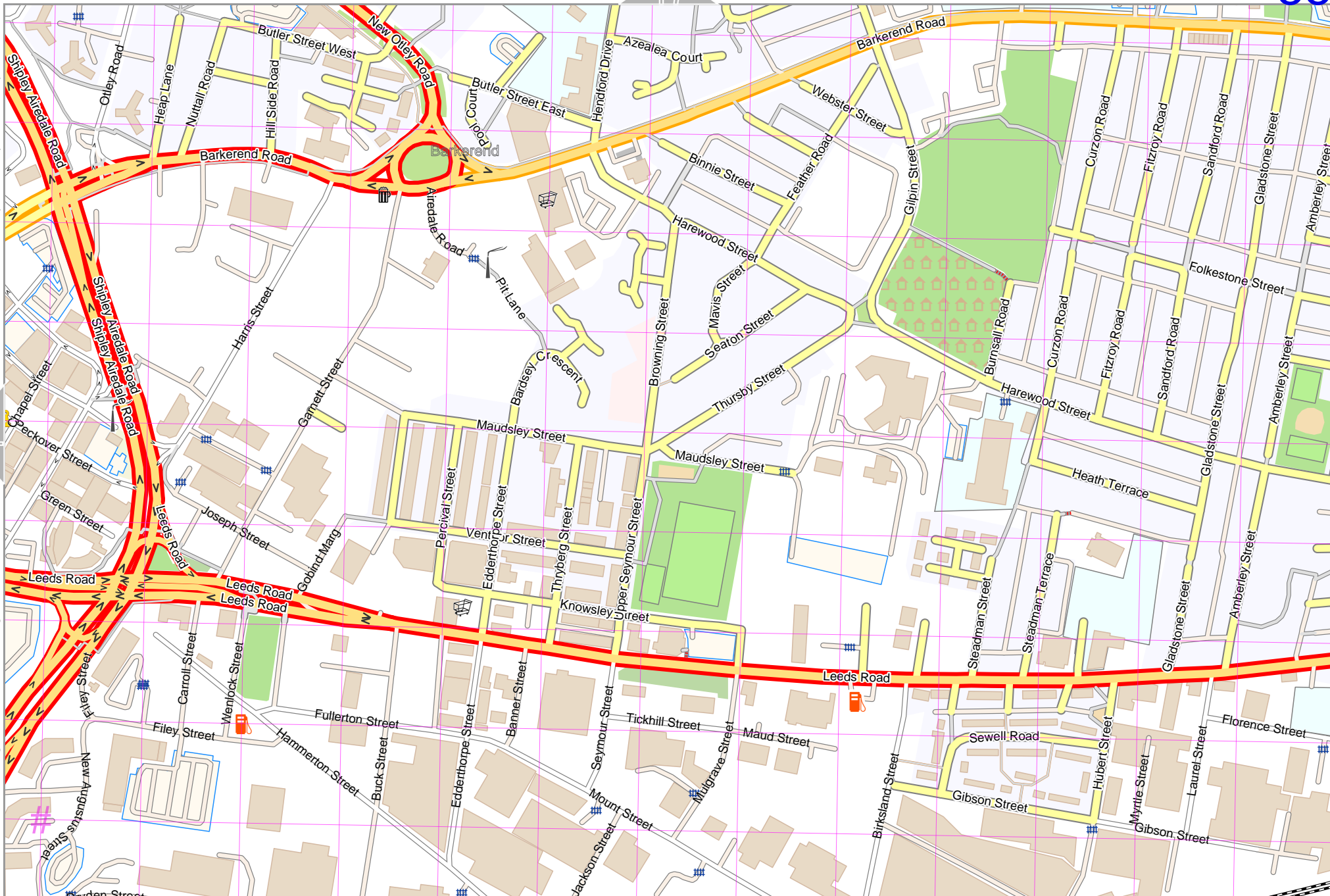
pdfmap_20240827_124036_bradford_-1.7646_53.8055_549.pdf

#UTM: 30 U easting 581.40 km northing 5960.90 km

UTM-Grid-width = 100m

Map data © OpenStreetMap contributors

lon -1.74517 lat 53.79028 [nom. scale = 1 / 5000]



lon -1.72490 lat 53.79836

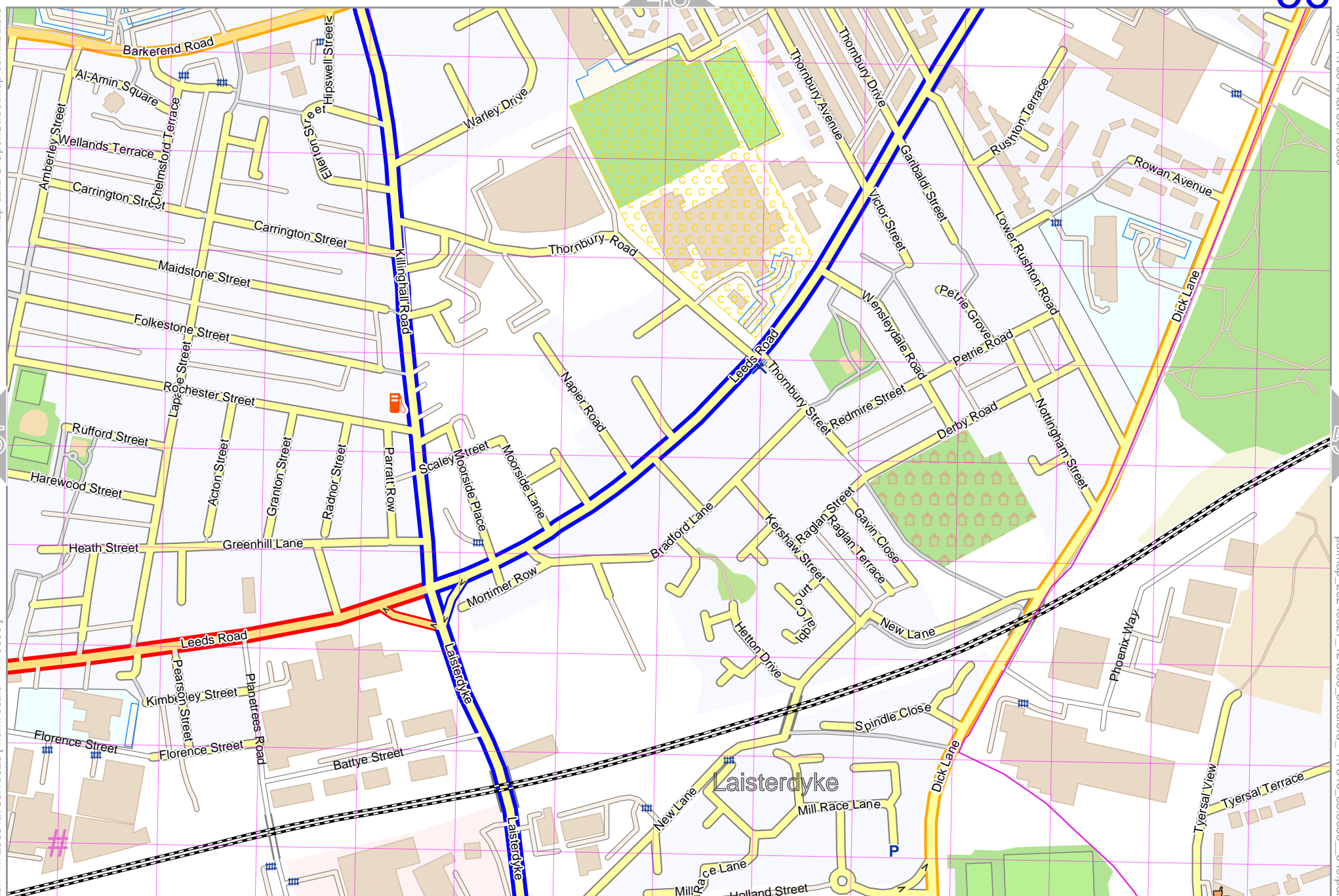
pdfmap_20240827_124036_bradford_-1.7646_53.8055_549.pdf

UTM: 30 U easting 582.70 km northing 5961.00 km

UTM-Grid-width = 100m

Map data © OpenStreetMap contributors

lon -1.72566 lat 53.79028 [nom. scale = 1 / 5000]



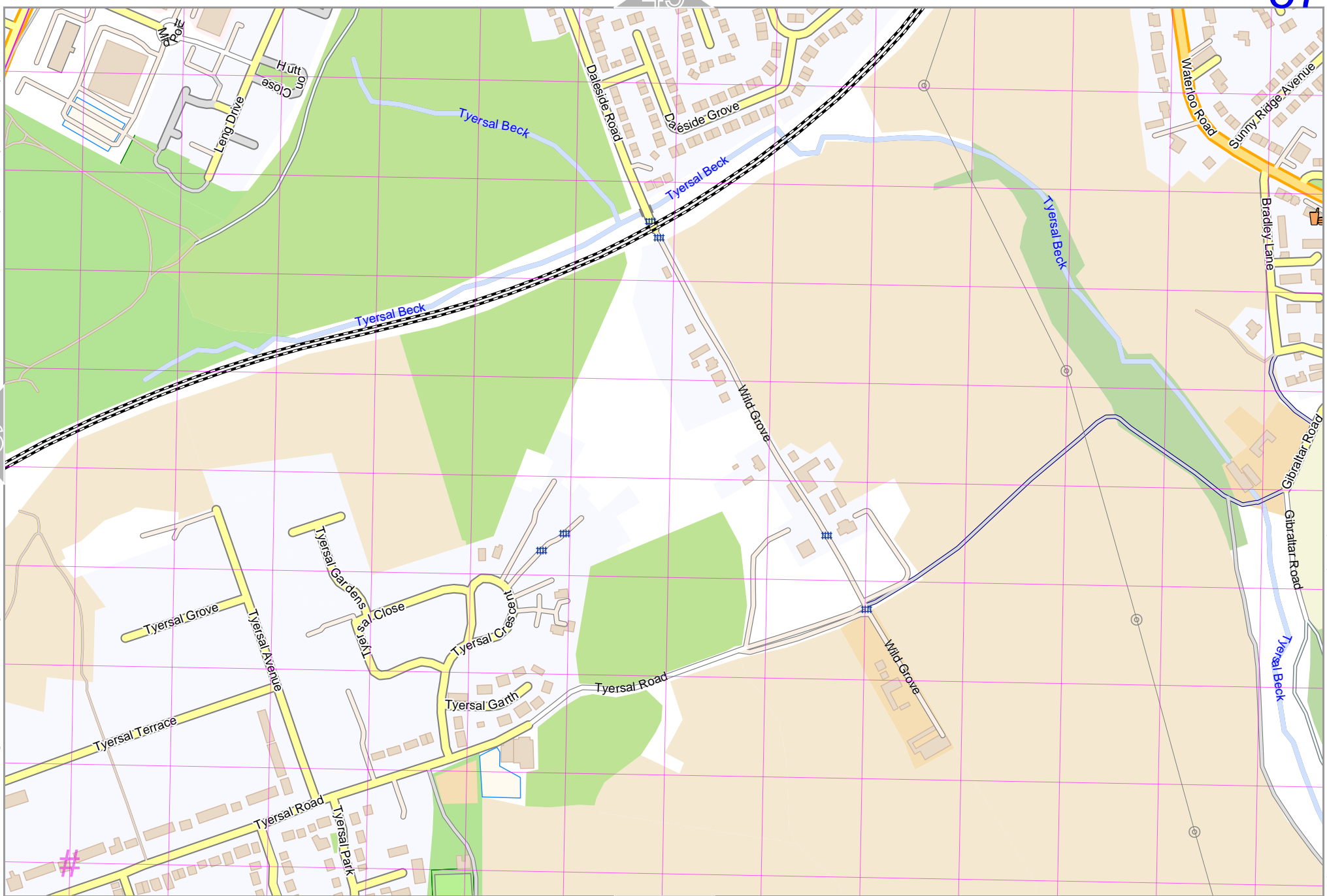
lon -1.70540 lat 53.79836

pdfmap_20240827_124036_bradford_-1.7646_53.8055_549.pdf

UTM: 30 U easting 584.00 km northing 5961.00 km
UTM-Grid-width = 100m

Map data © OpenStreetMap contributors

lon -1.66589 lat 53.79836



56

49

65

lon -1.70616 lat 53.79028 [nom. scale = 1 / 5000]

pdfmap_20240827_124036_bradford_-1.7646_53.8055_549.pdf

UTM: 30 U easting 585.30 km northing 5961.00 km
UTM-Grid-width = 100m

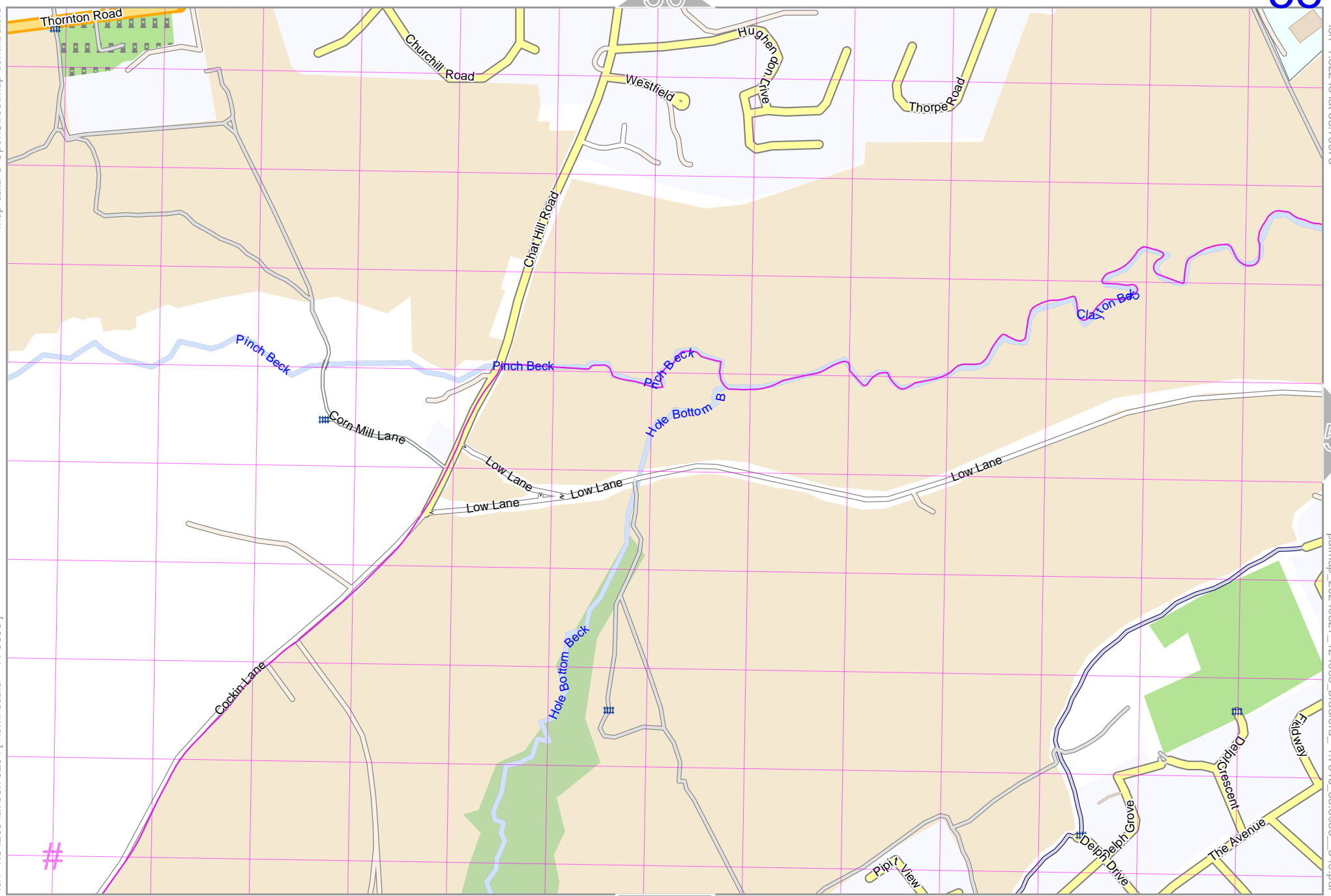
Map data © OpenStreetMap contributors

lon -1.82243 lat 53.79073

lon -1.84269 lat 53.78264 [nom. scale = 1 / 5000]

pdfmap_20240827_124036_bradford_-1.7646_53.8055_549.pdf

UTM: 30 U easting 576.30 km northing 5960.00 km
UTM-Grid-width = 100m



Map data © OpenStreetMap contributors

lon -1.80292 lat 53.79073

lon -1.82319 lat 53.78264 [nom. scale = 1 / 5000]

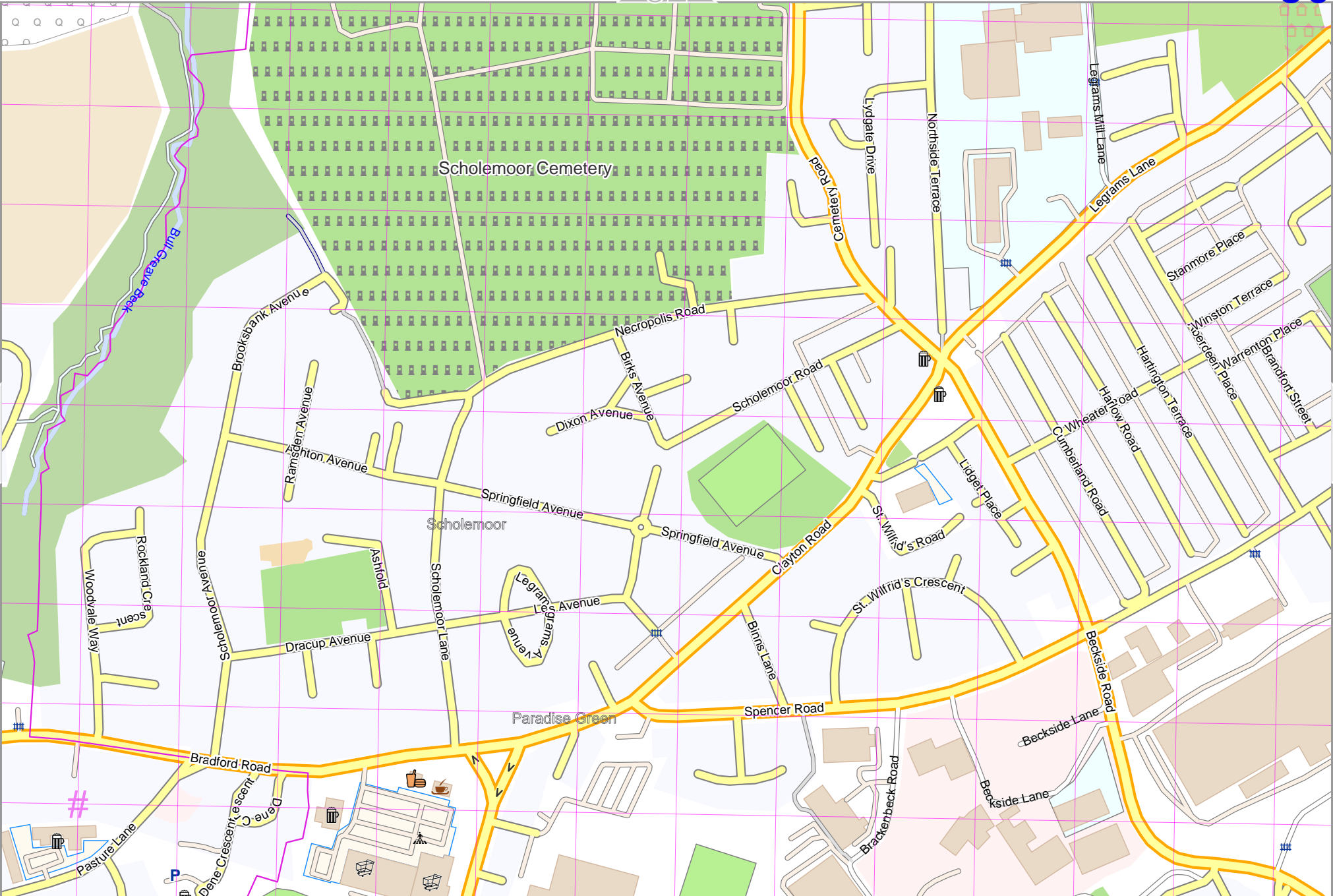
pdfmap_20240827_124036_bradford_-1.7646_53.8055_549.pdf

UTM: 30 U easting 577.60 km northing 5960.00 km
UTM-Grid-width = 100m



Map data © OpenStreetMap contributors

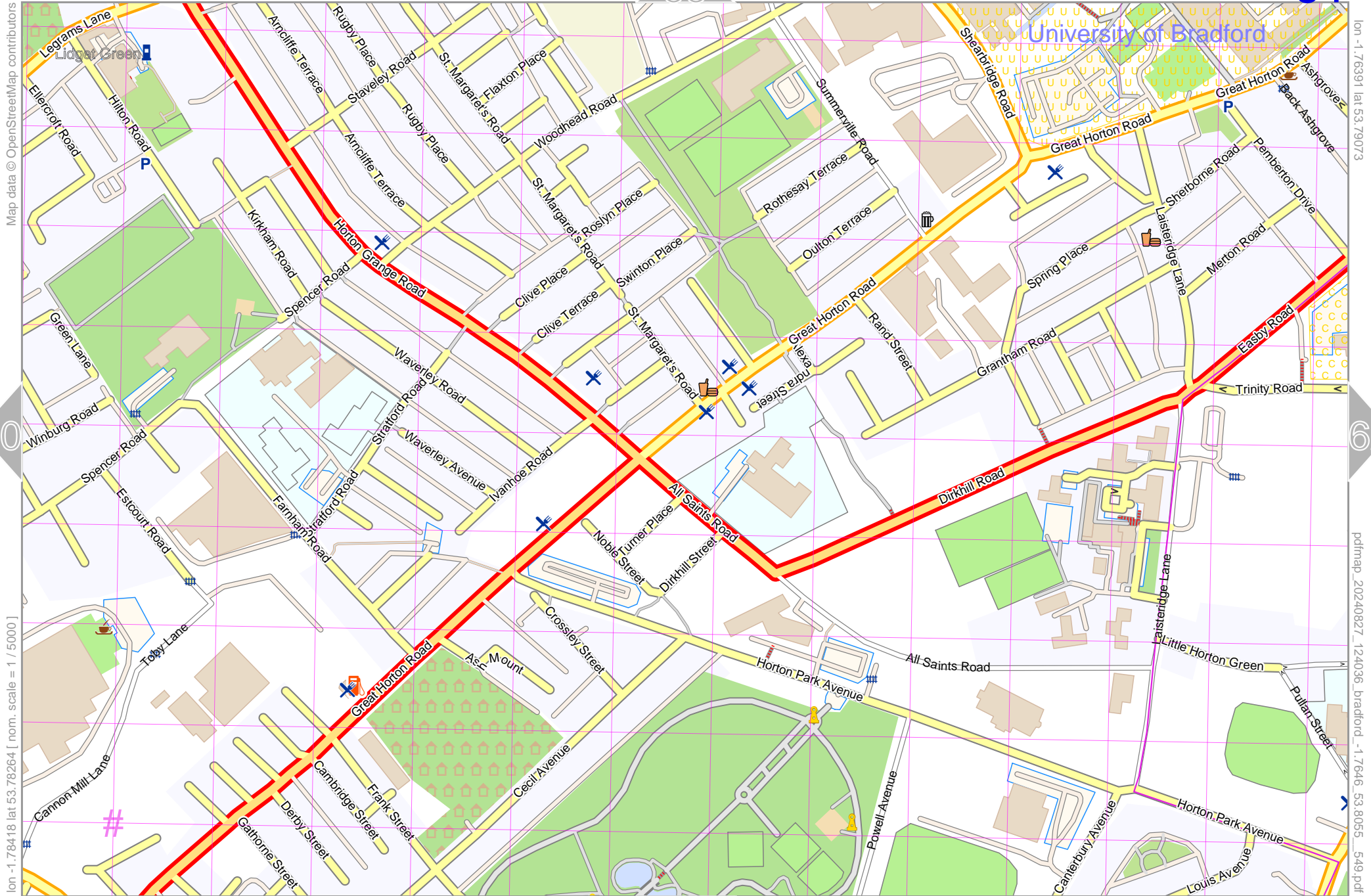
lon -1.80368 lat 53.78264 [nom. scale = 1 / 5000]



UTM: 30 U easting 578.90 km northing 5960.10 km
 UTM-Grid-width = 100m

lon -1.78342 lat 53.79073

pdfmap_20240827_124036_bradford_-1.7646_53.8055_549.pdf

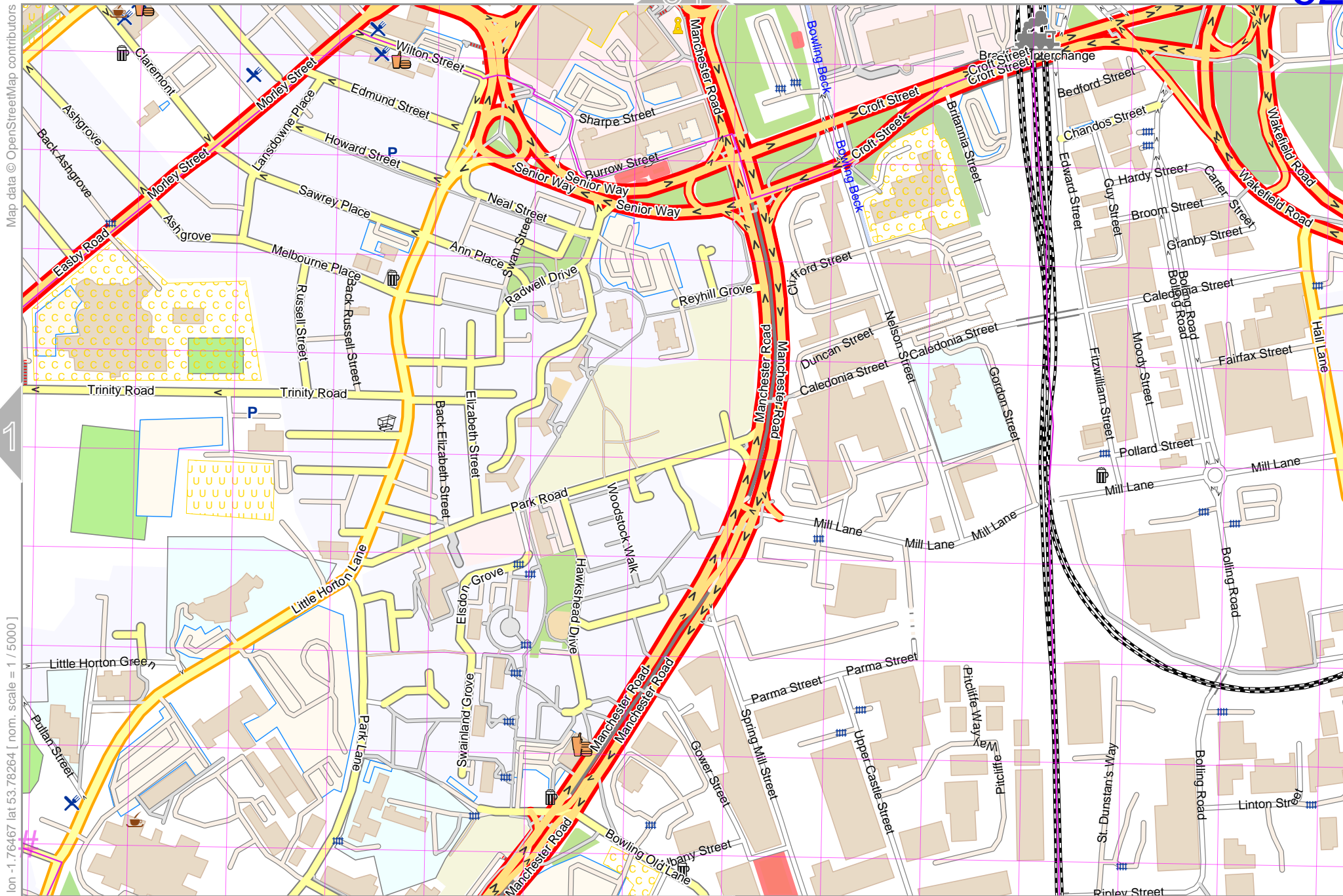


lon -1.78418 lat 53.78264 [nom. scale = 1 / 5000]

UTM: 30 U easting 580.20 km northing 5960.10 km
UTM-Grid-width = 100m

lon -1.76391 lat 53.79073

pdfmap_20240827_124036_bradford_-1.7646_53.8055_549.pdf



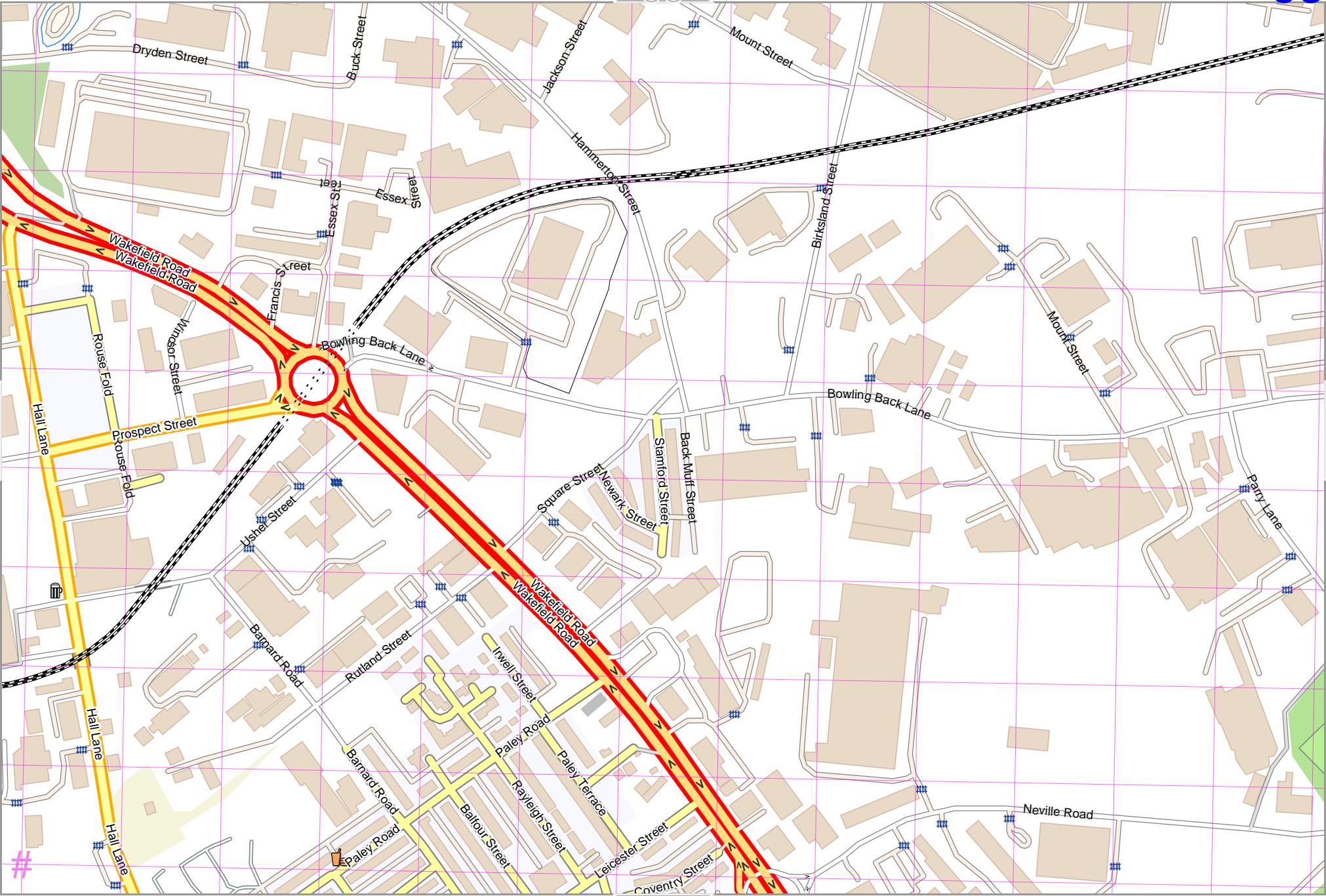
lon -1.76467 lat 53.78264 [nom. scale = 1 / 5000]

UTM: 30 U easting 581.40 km northing 5960.10 km
UTM-Grid-width = 100m

pdfmap_20240827_124036_bradford_-1.7646_53.8055_549.pdf

Map data © OpenStreetMap contributors

lon -1.74517 lat 53.78264 [nom. scale = 1 / 5000]



62

64

lon -1.72490 lat 53.79073

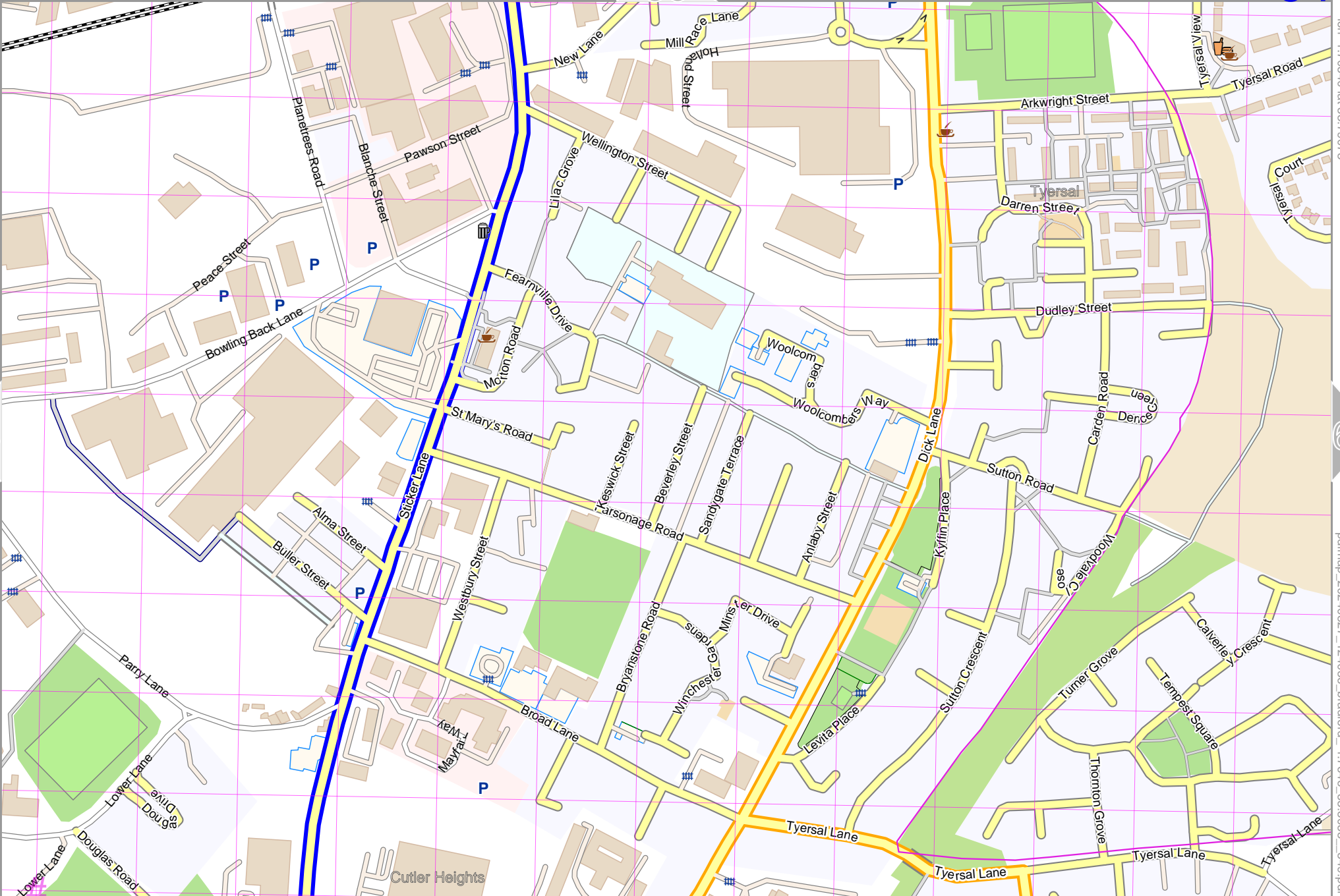
pdfmap_20240827_124036_bradford_-1.7646_53.8055_549.pdf

UTM: 30 U easting 582.70 km northing 5960.10 km
UTM-Grid-width = 100m

71

Map data © OpenStreetMap contributors

lon -1.72566 lat 53.78264 [nom. scale = 1 / 5000]



UTM: 30 U easting 584.00 km northing 5960.10 km

UTM-Grid-width = 100m

lon -1.70540 lat 53.79073

pdfmap_20240827_124036_bradford_-1.7646_53.8055_549.pdf

63

65

56

72

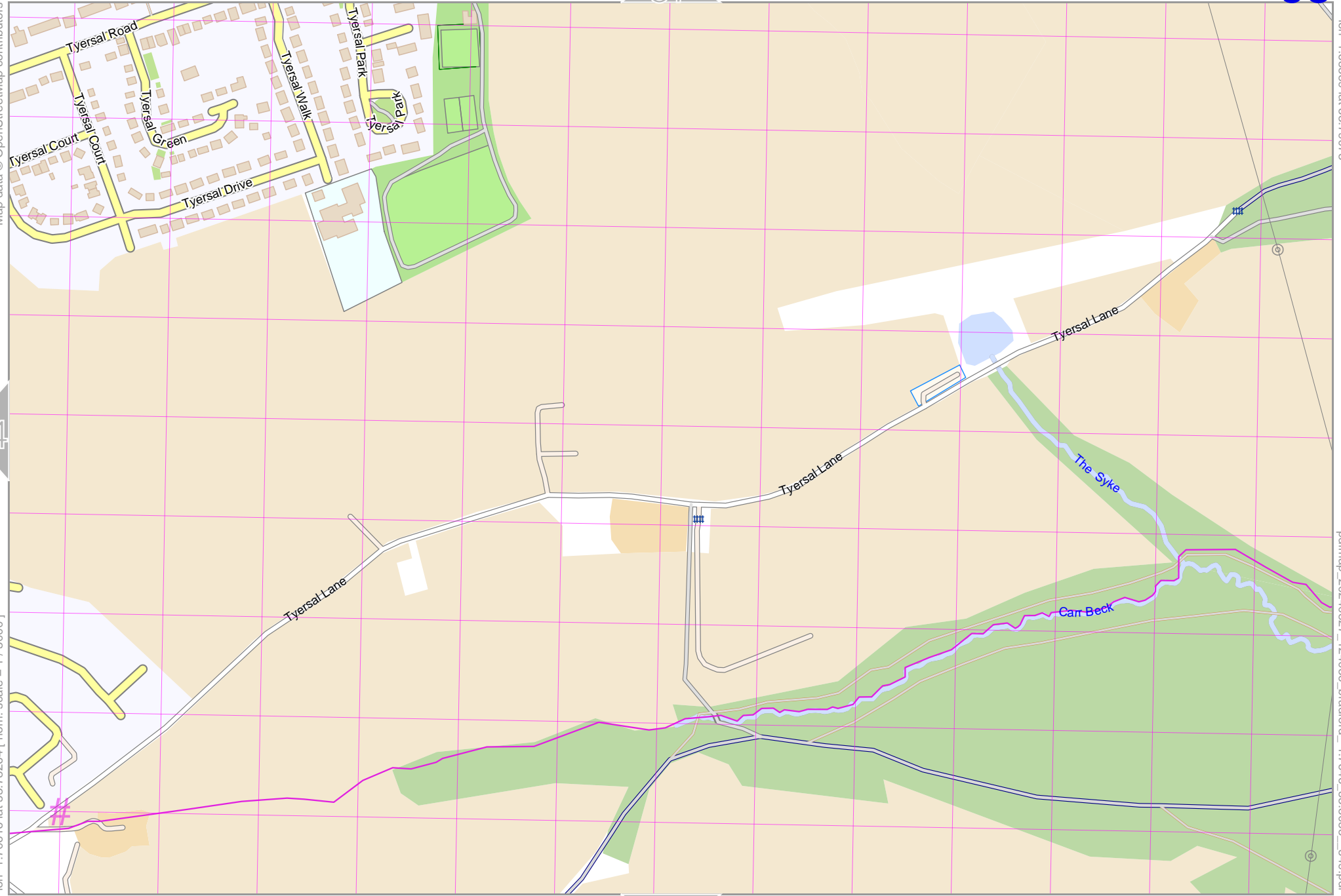
Map data © OpenStreetMap contributors

lon -1.68689 lat 53.79073

lon -1.70616 lat 53.78264 [nom. scale = 1 / 5000]

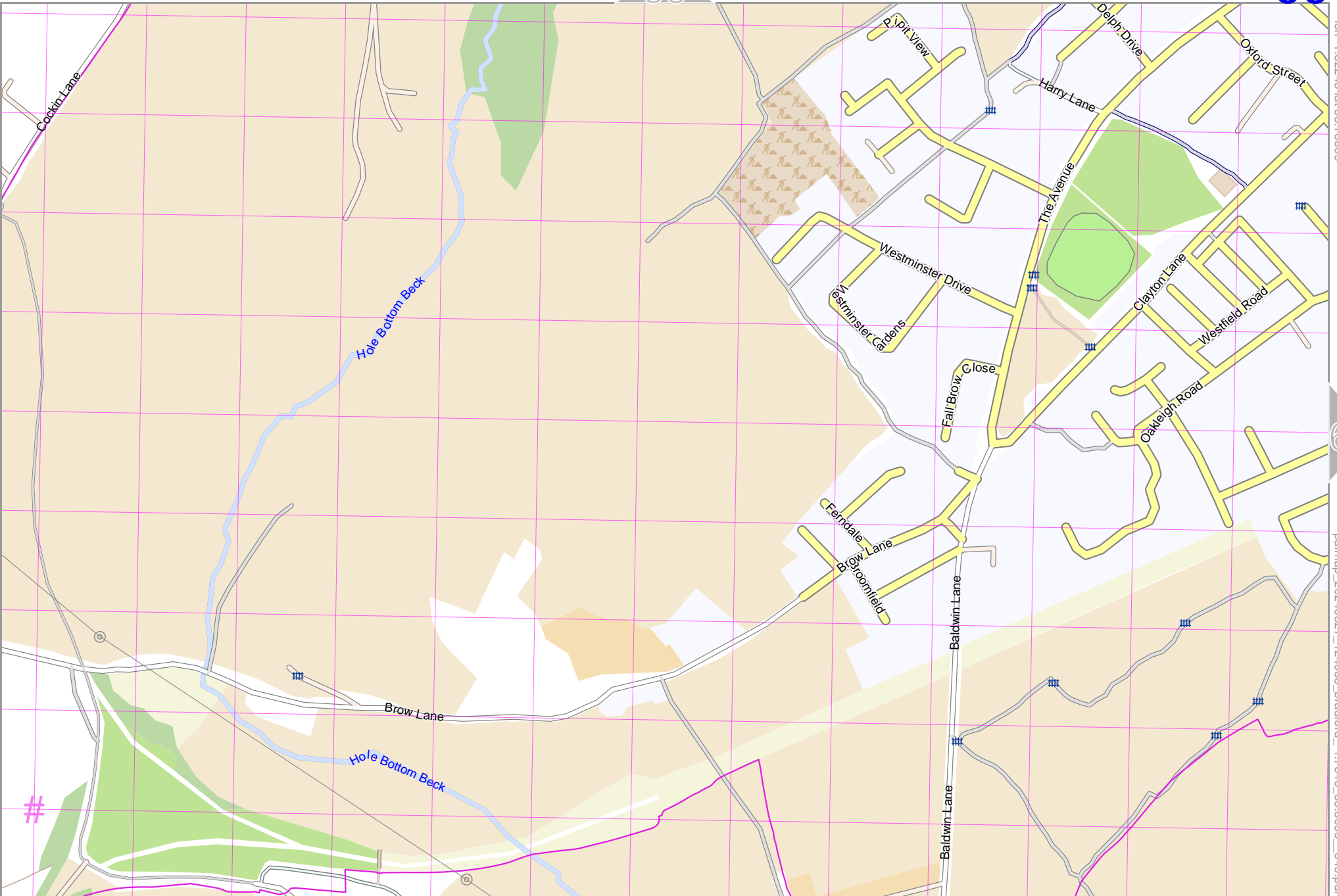
pdfmap_20240827_124036_bradford_-1.7646_53.8055_549.pdf

UTM: 30 U easting 585.30 km northing 5960.20 km
UTM-Grid-width = 100m



Map data © OpenStreetMap contributors

lon -1.84269 lat 53.77501 [nom. scale = 1 / 5000]



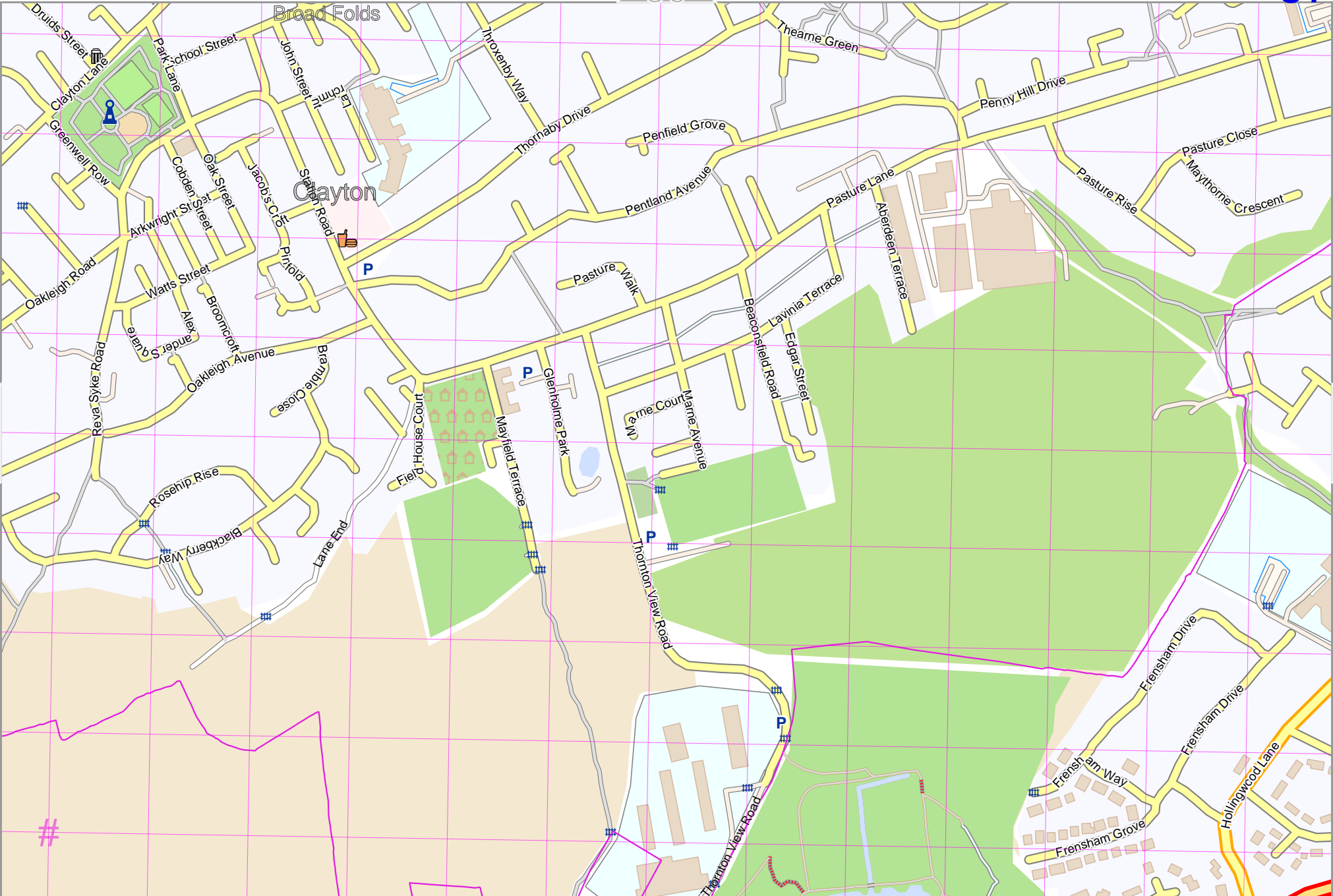
lon -1.82243 lat 53.78309

pdfmap_20240827_124036_bradford_-1.7646_53.8055_549.pdf

UTM: 30 U easting 576.30 km northing 5959.20 km
UTM-Grid-width = 100m

Map data © OpenStreetMap contributors

lon -1.82319 lat 53.77501 [nom. scale = 1 / 5000]



lon -1.80292 lat 53.79309

pdfmap_20240827_124036_bradford_-1.7646_53.8055_549.pdf

UTM: 30 U easting 577.60 km northing 5959.20 km
UTM-Grid-width = 100m

Map data © OpenStreetMap contributors

lon -1.78342 lat 53.78309

67

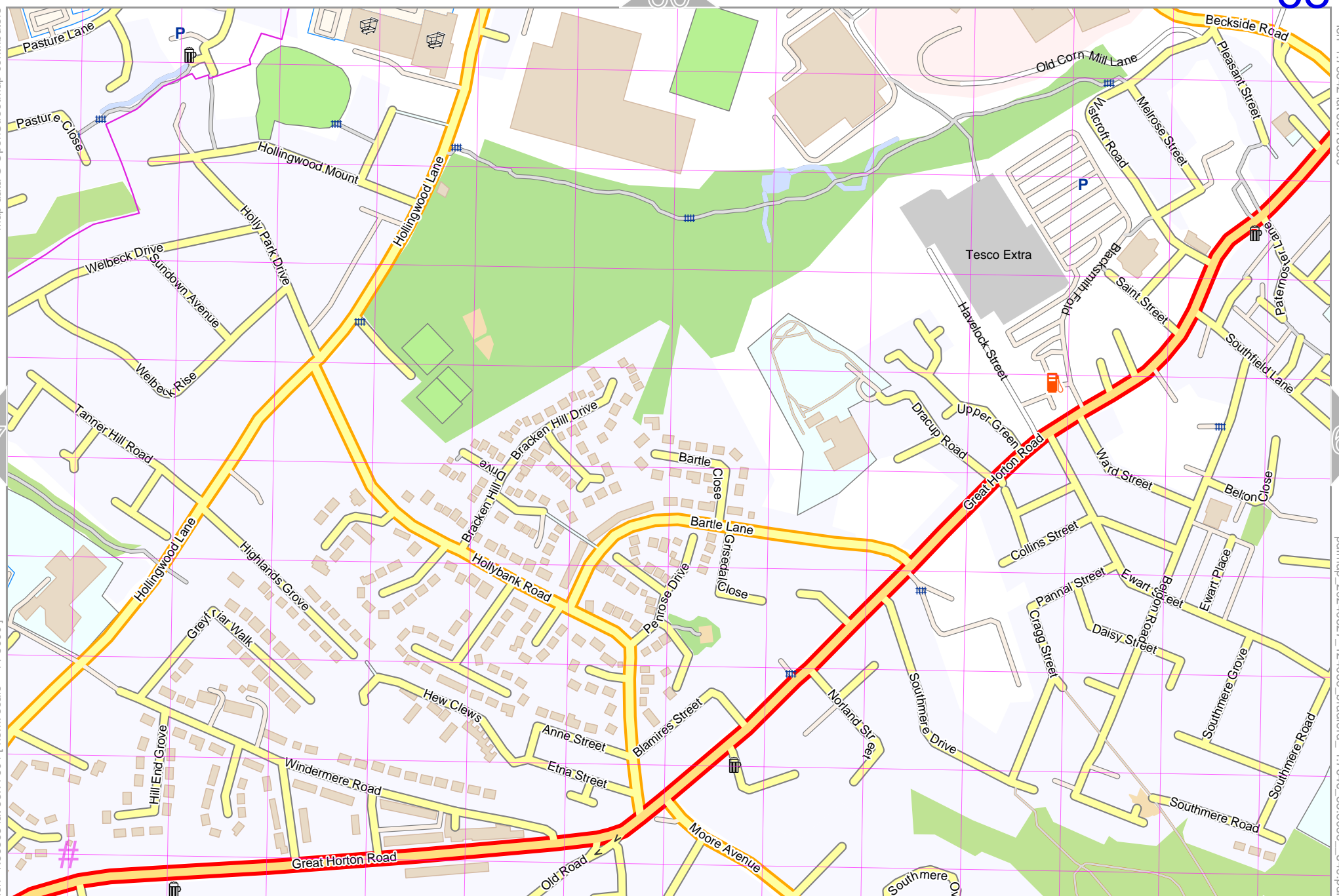
69

lon -1.80368 lat 53.77501 [nom. scale = 1 / 5000]

pdfmap_20240827_124036_bradford_-1.7646_53.8055_549.pdf

60

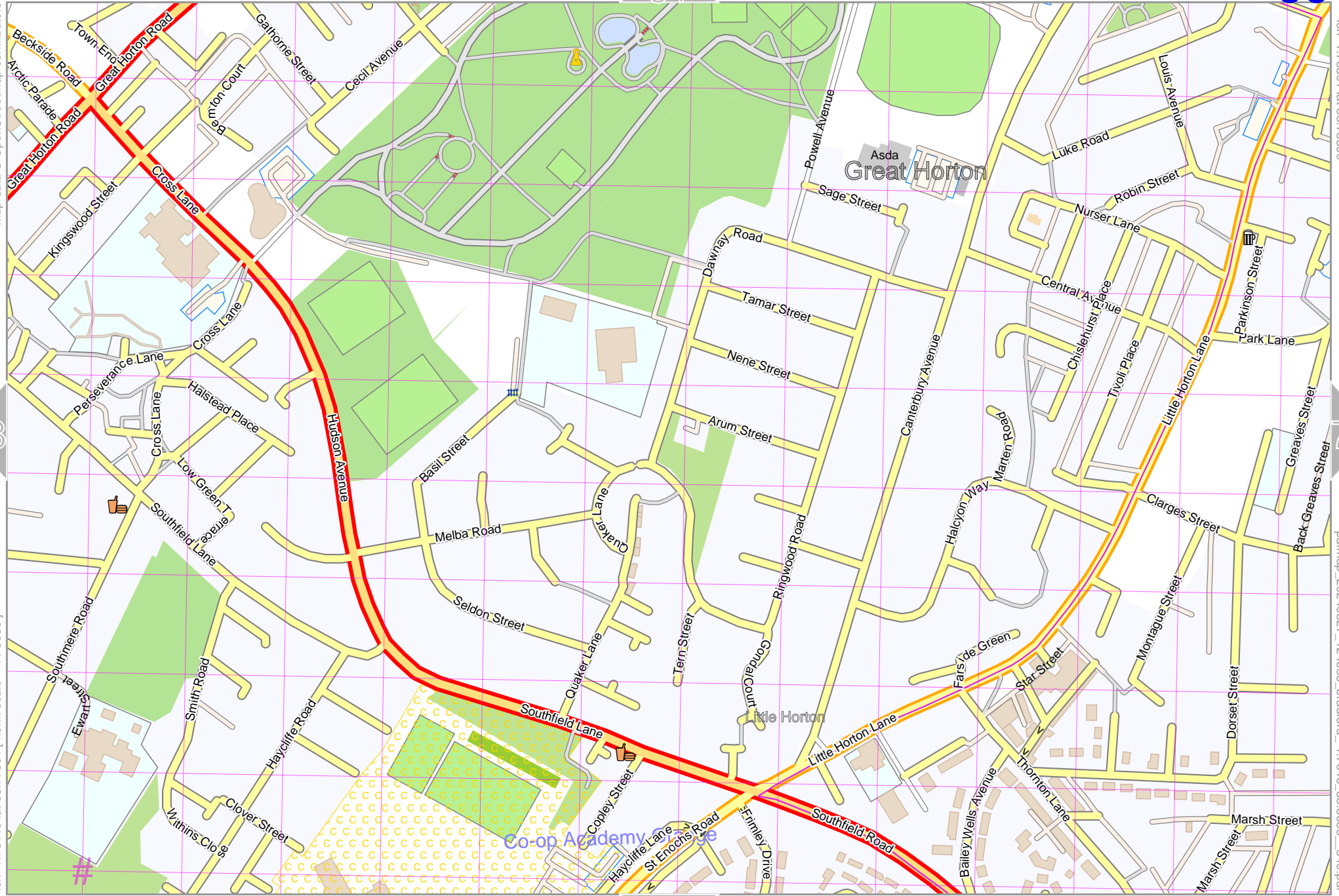
76



UTM: 30 U easting 578.90 km northing 5959.20 km
 UTM-Grid-width = 100m

Map data © OpenStreetMap contributors

lon -1.76391 lat 53.78309



68

70

lon -1.78418 lat 53.77501 [nom. scale = 1 / 5000]

pdfmap_20240827_124036_bradford_-1.7646_53.8055_549.pdf

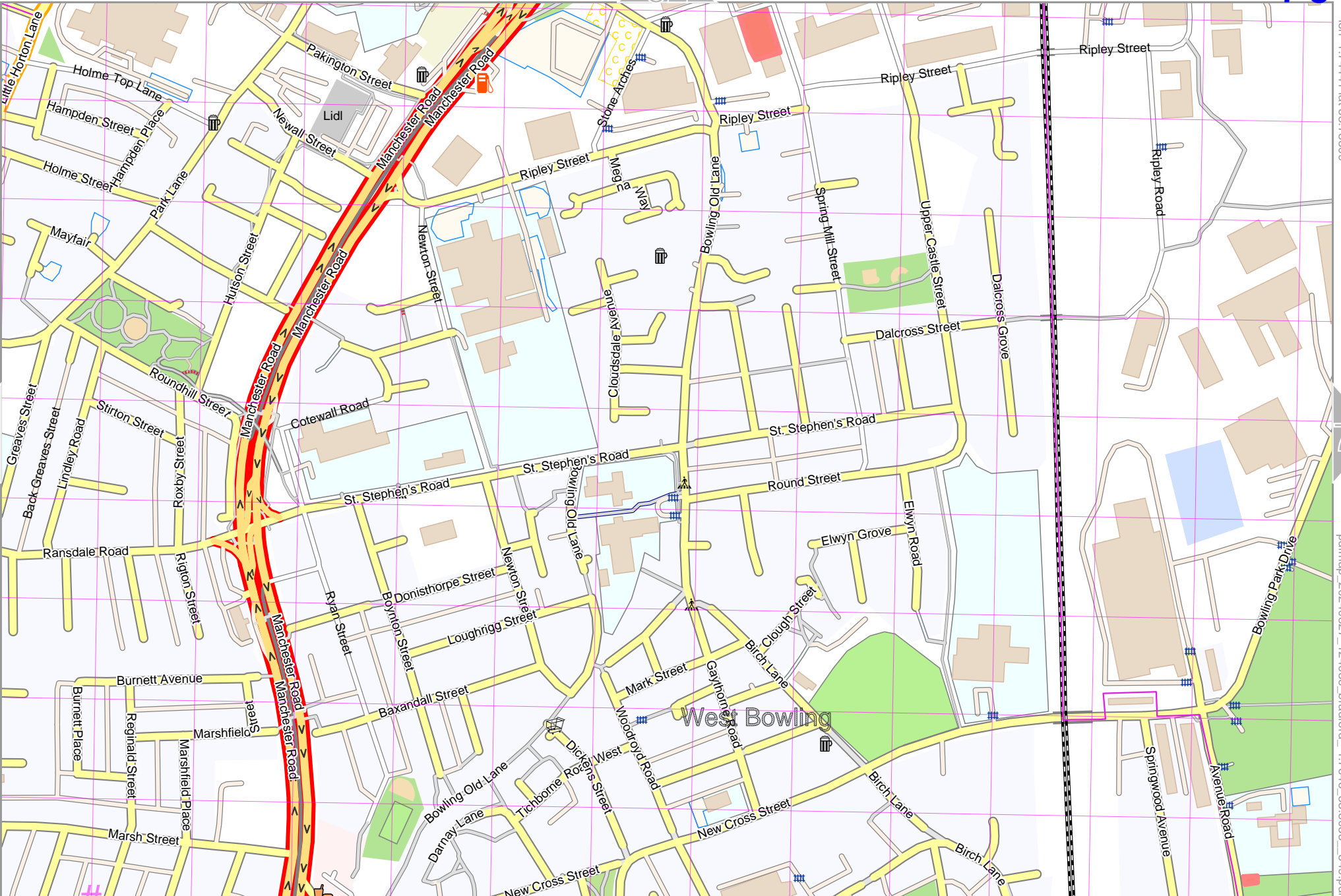
UTM: 30 U easting 580.20 km northing 5959.20 km

UTM-Grid-width = 100m

77

Map data © OpenStreetMap contributors

lon -1.76467 lat 53.77501 [nom. scale = 1 / 5000]



UTM: 30 U
 Easting 581.50 km northing 5959.20 km
 UTM-Grid-width = 100m

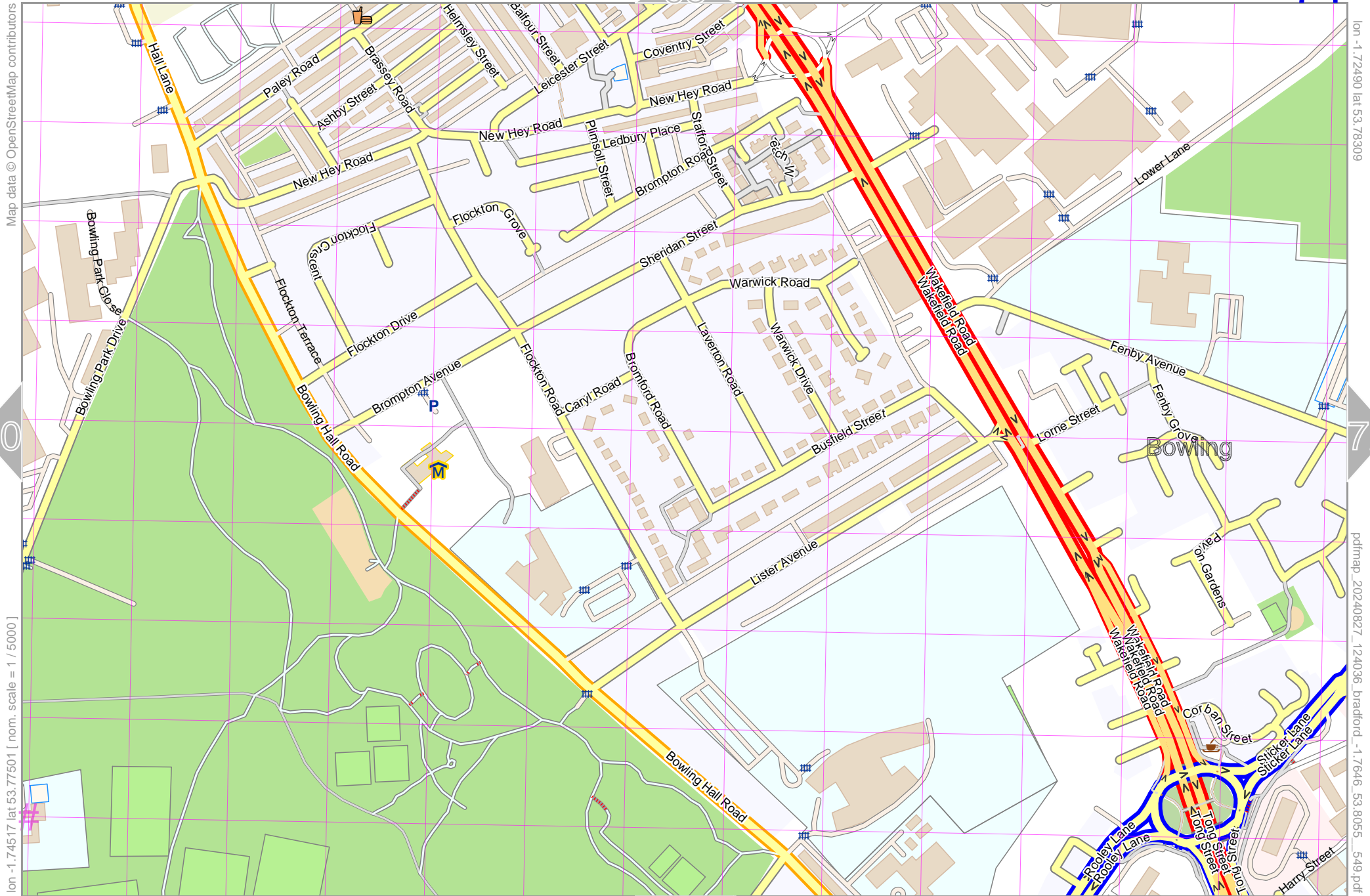
lon -1.74441 lat 53.79309

pdfmap_20240827_124036_bradford_-1.7646_53.8055_549.pdf

62

78

71



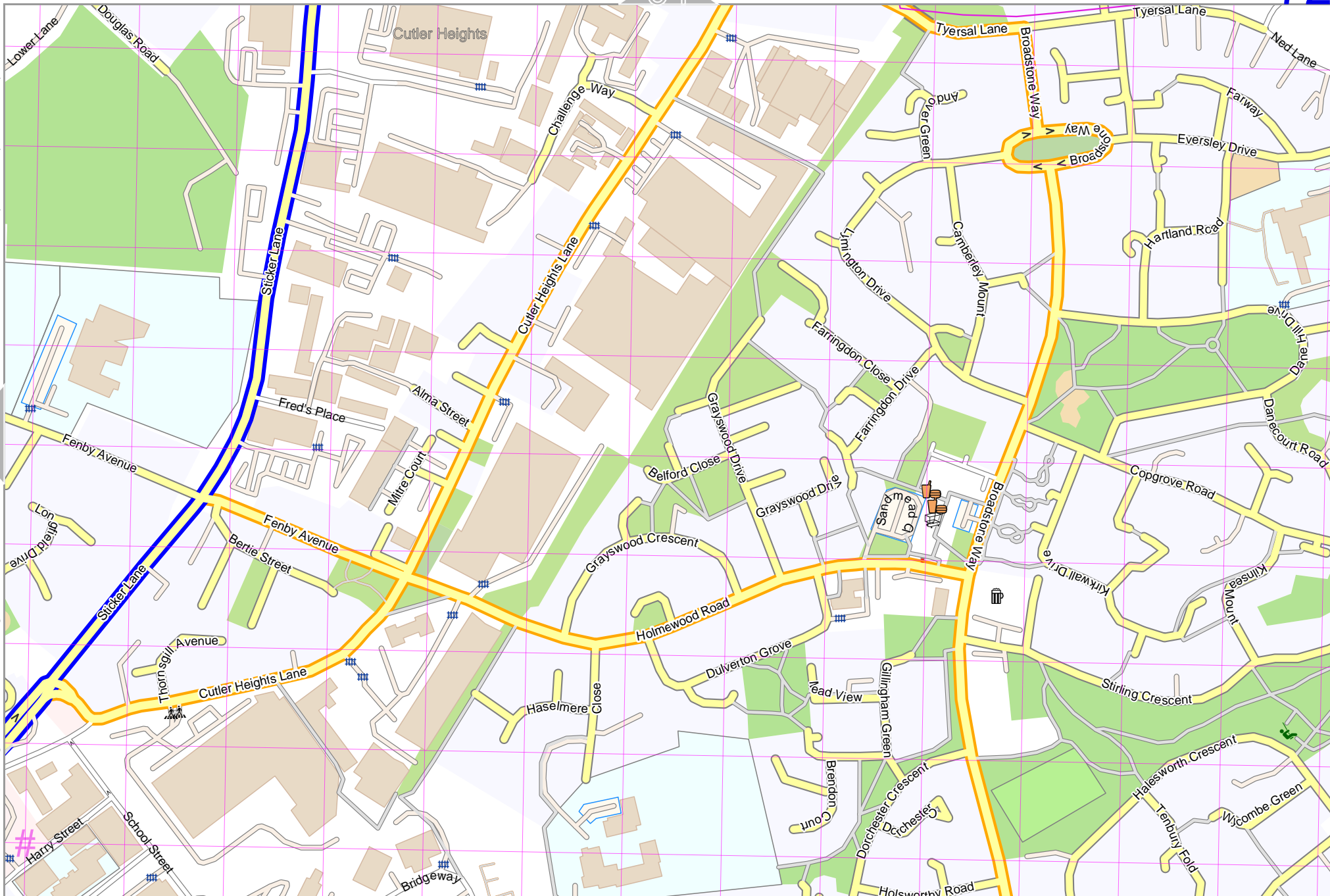
lon -1.74517 lat 53.77501 [nom. scale = 1 / 5000]

UTM: 30 U easting 582.70 km northing 5959.30 km
UTM-Grid-width = 100m

lon -1.72490 lat 53.79309 pdfmap_20240827_124036_bradford_-1.7646_53.8055_549.pdf

Map data © OpenStreetMap contributors

lon -1.72566 lat 53.77501 [nom. scale = 1 / 5000]



UTM: 30 U easting 584.00 km northing 5959.30 km
 UTM-Grid-width = 100m

lon -1.70540 lat 53.79309

pdfmap_20240827_124036_bradford_-1.7646_53.8055_549.pdf

64

73

80

Map data © OpenStreetMap contributors

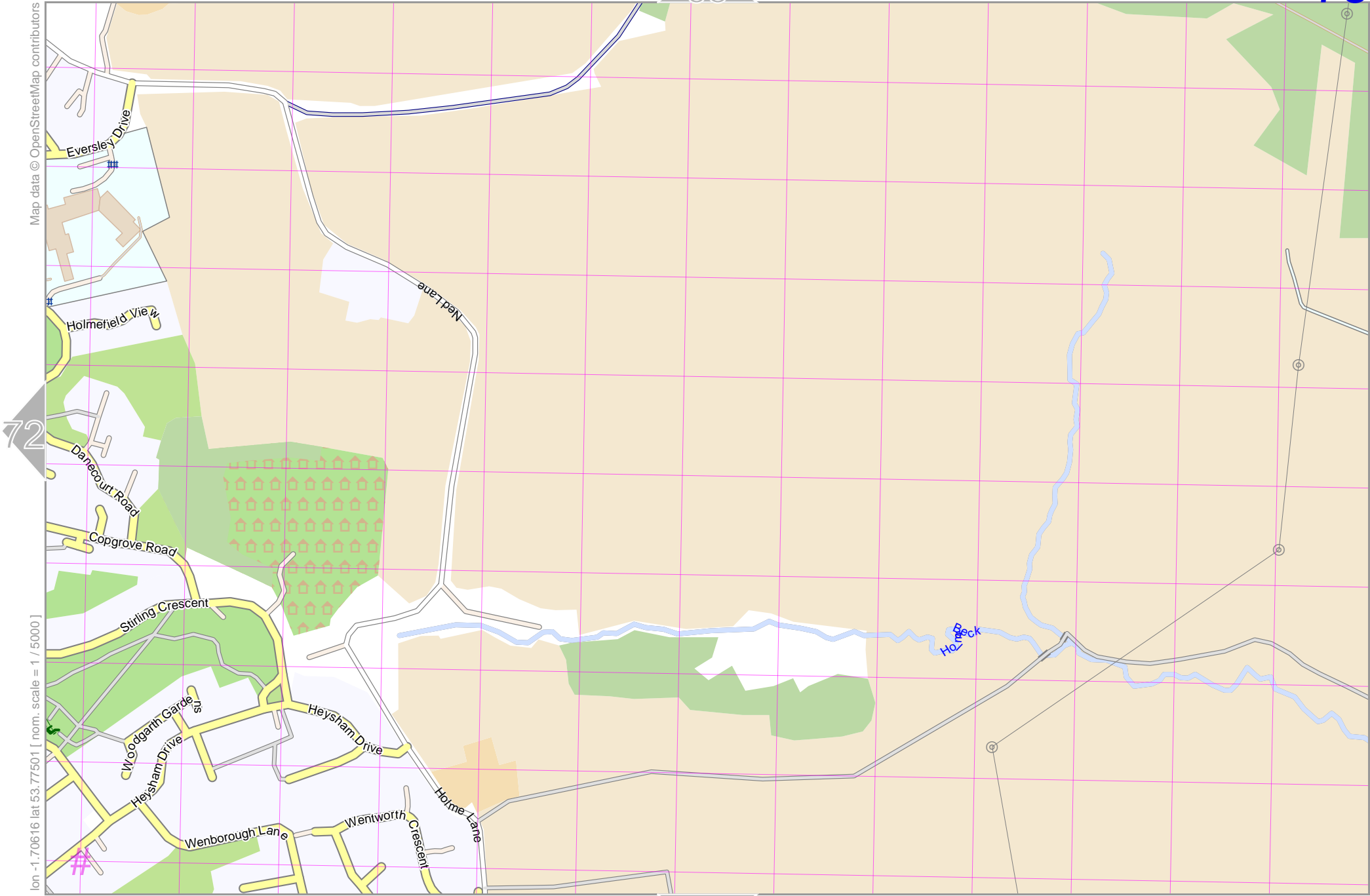
lon -1.68589 lat 53.73309

pdfmap_20240827_124036_bradford_-1.7646_53.8055_549.pdf

lon -1.70616 lat 53.77501 [nom. scale = 1 / 5000]

UTM: 30 U easting 585.30 km northing 5959.30 km

UTM-Grid-width = 100m

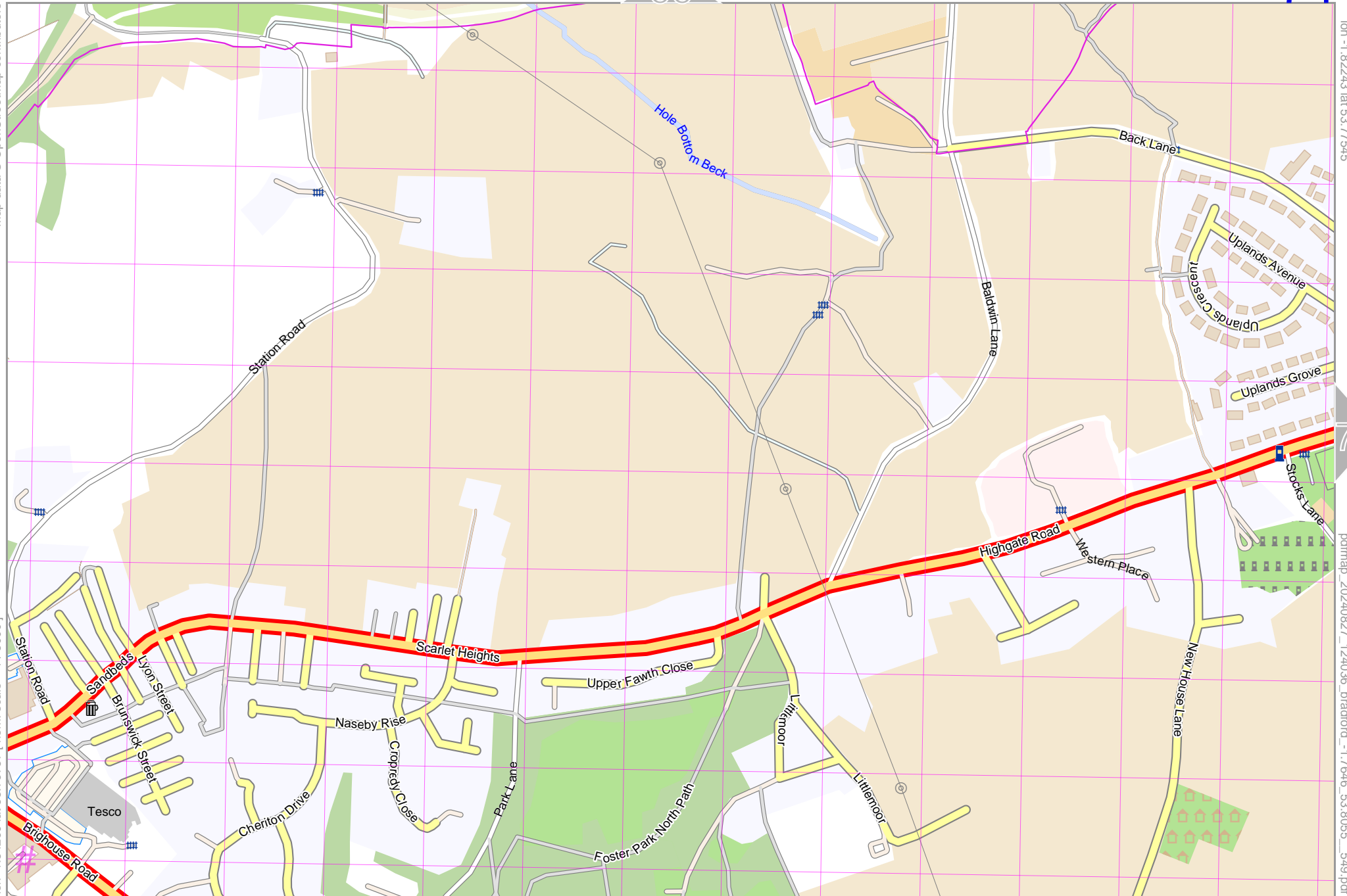


Map data © OpenStreetMap contributors

lon -1.84269 lat 53.76737 [nom. scale = 1 / 5000]

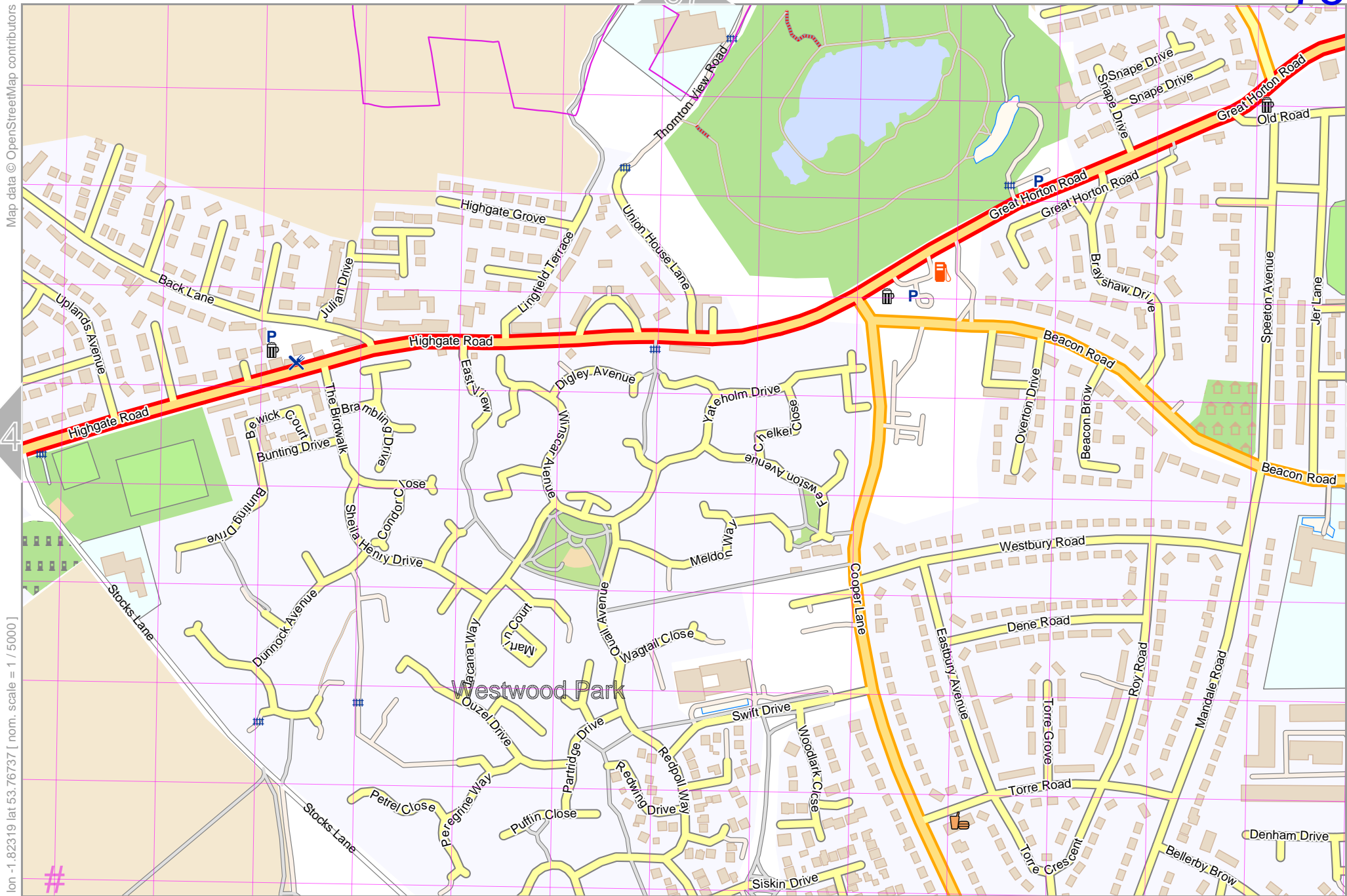
lon -1.82243 lat 53.77545

pdfmap_20240827_124036_bradford_-1.7646_53.8055_549.pdf



UTM: 30 U easting 576.30 km northing 5958.30 km

UTM-Grid-width = 100m



lon -1.82319 lat 53.76737 [nom. scale = 1 / 5000]

UTM: 30 U easting 577.60 km northing 5958.30 km

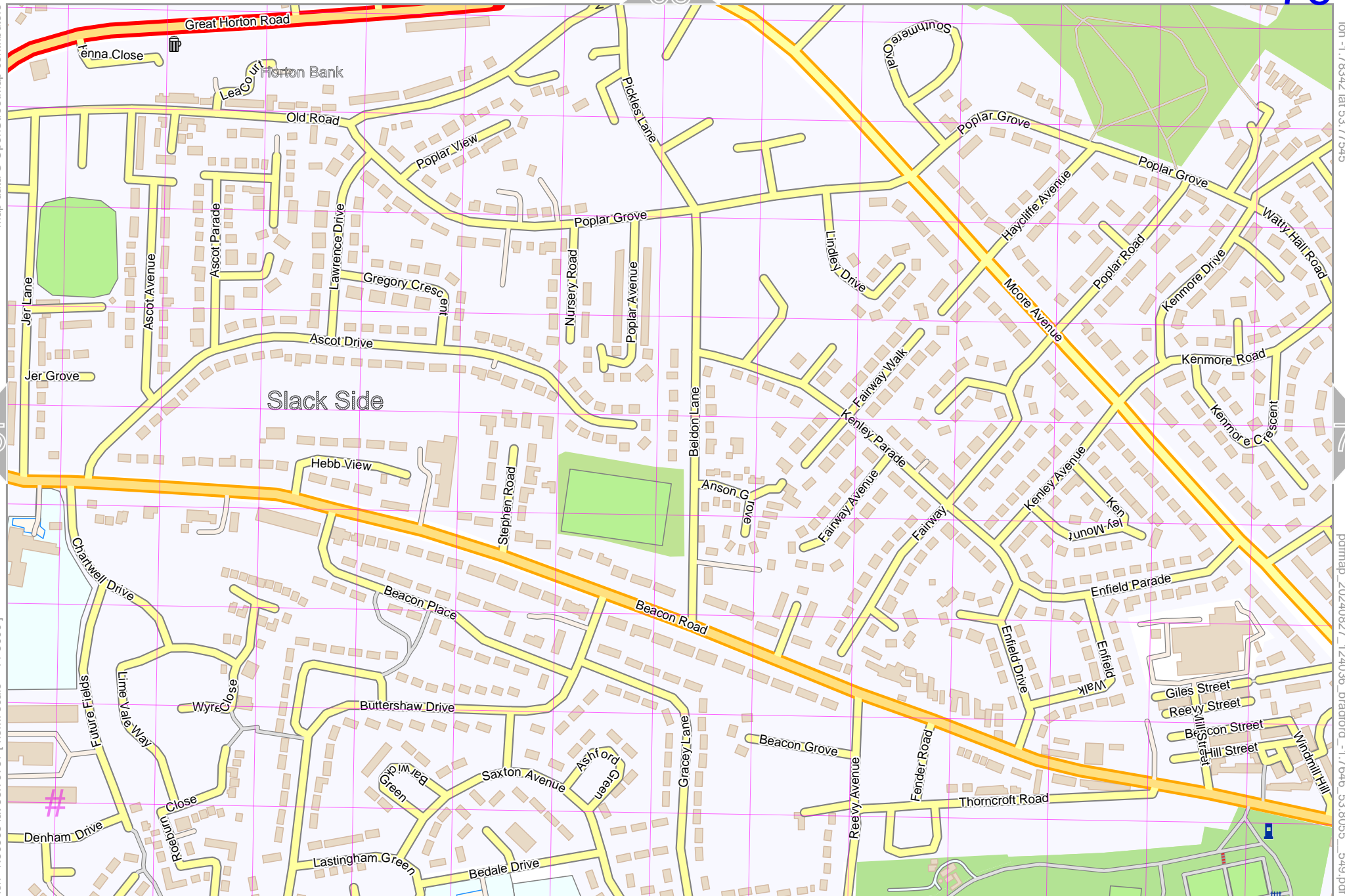
UTM-Grid-width = 100m

Map data © OpenStreetMap contributors

lon -1.80368 lat 53.76737 [nom. scale = 1 / 5000]

lon -1.78342 lat 53.77545

pdfmap_20240827_124036_bradford_-1.7646_53.8055_549.pdf

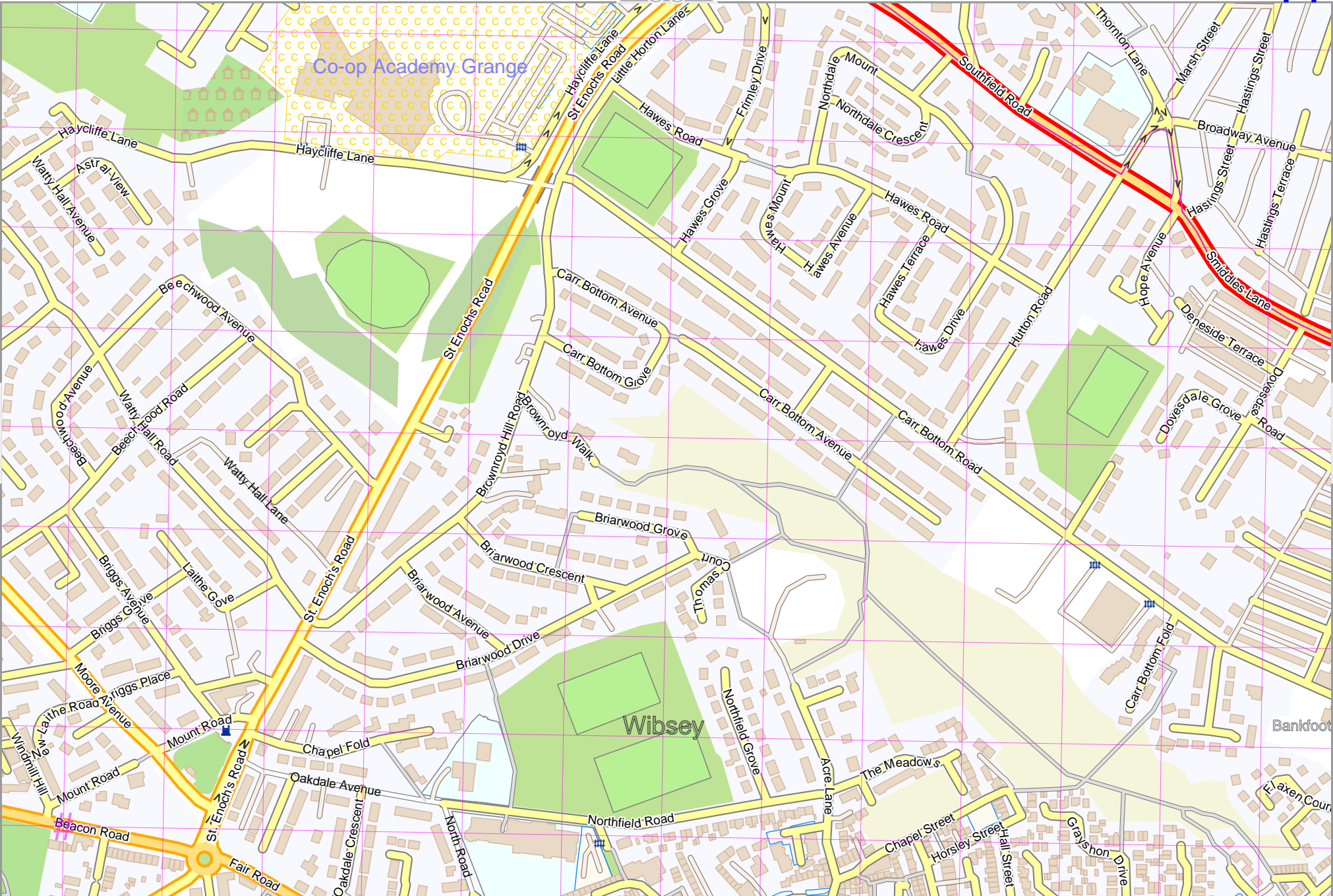


UTM: 30 U easting 578.90 km northing 5958.40 km

UTM-Grid-width = 100m

Map data © OpenStreetMap contributors

lon -1.78418 lat 53.76737 [nom. scale = 1 / 5000]



UTM: 30 U easting 580.20 km northing 5958.40 km

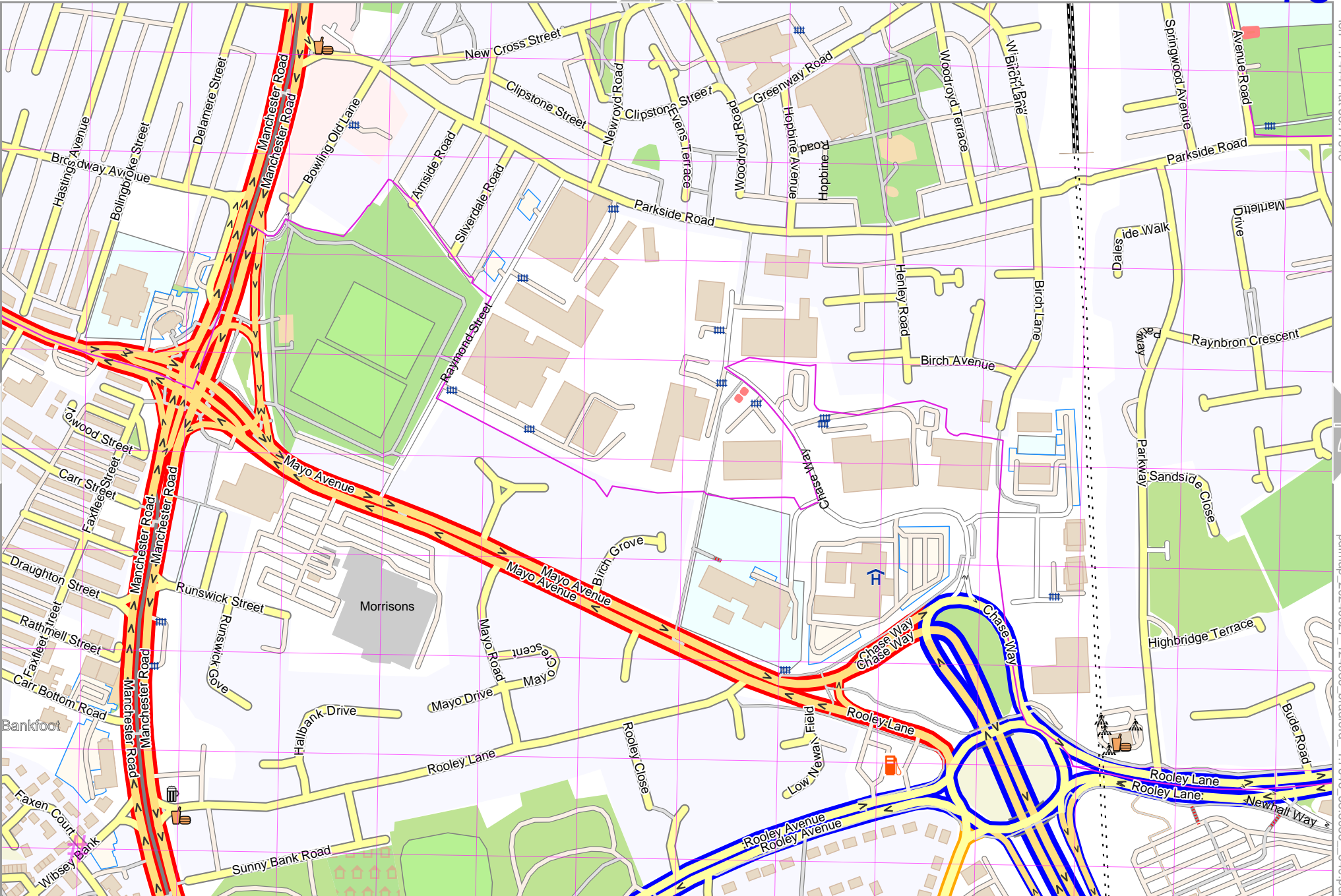
UTM-Grid-width = 100m

lon -1.76391 lat 53.77545

pdfmap_20240827_124036_bradford_-1.7646_53.8055_549.pdf

Map data © OpenStreetMap contributors

lon -1.76467 lat 53.76737 [nom. scale = 1 / 5000]



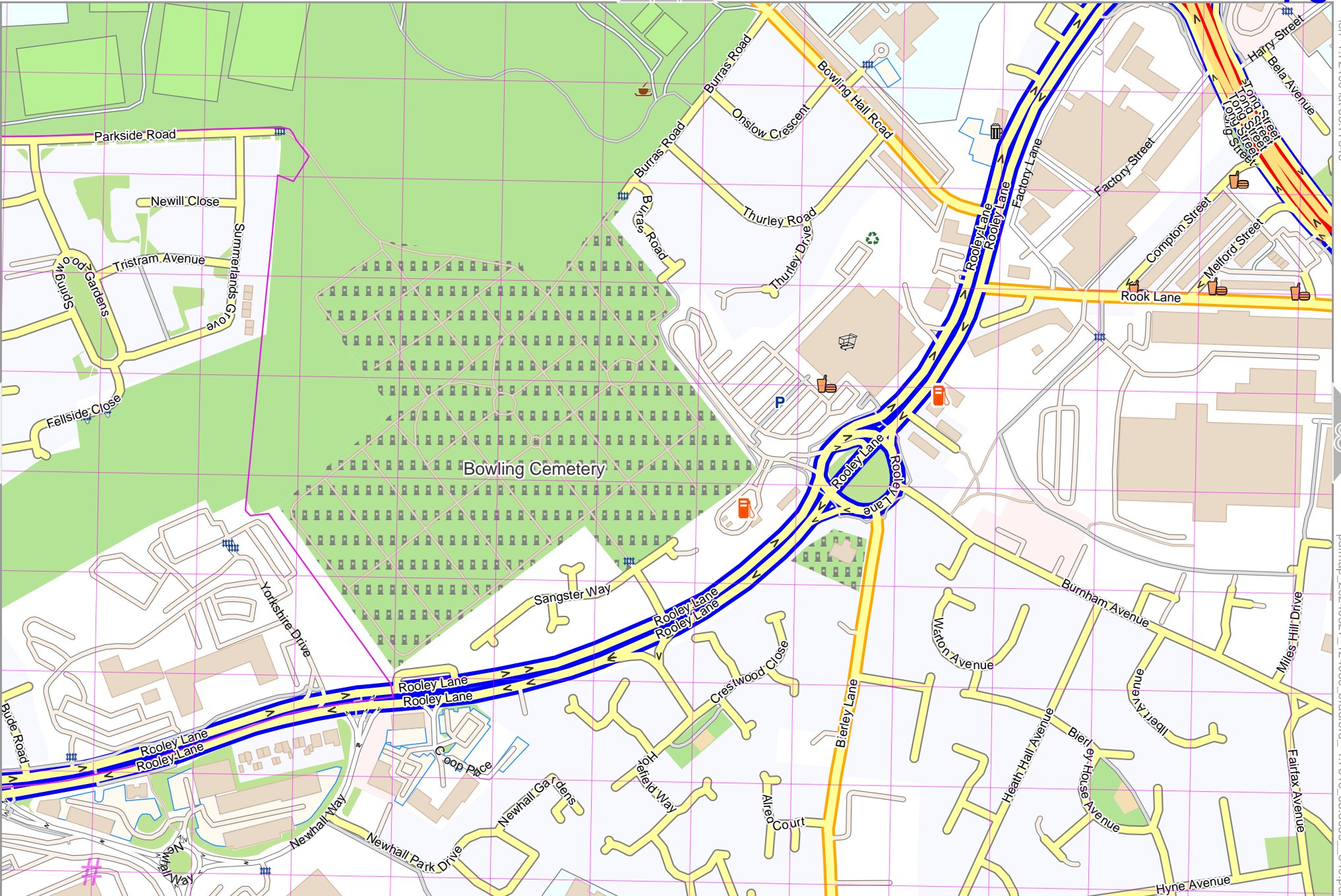
lon -1.74441 lat 53.77545

pdfmap_20240827_124036_bradford_-1.7646_53.8055_549.pdf

UTM: 30 U easting 581.50 km northing 5958.40 km
UTM-Grid-width = 100m

Map data © OpenStreetMap contributors

lon -1.74517 lat 53.76737 [nom. scale = 1 / 5000]



lon -1.72490 lat 53.77545

pdfmap_20240827_124036_bradford_-1.7646_53.8055_549.pdf

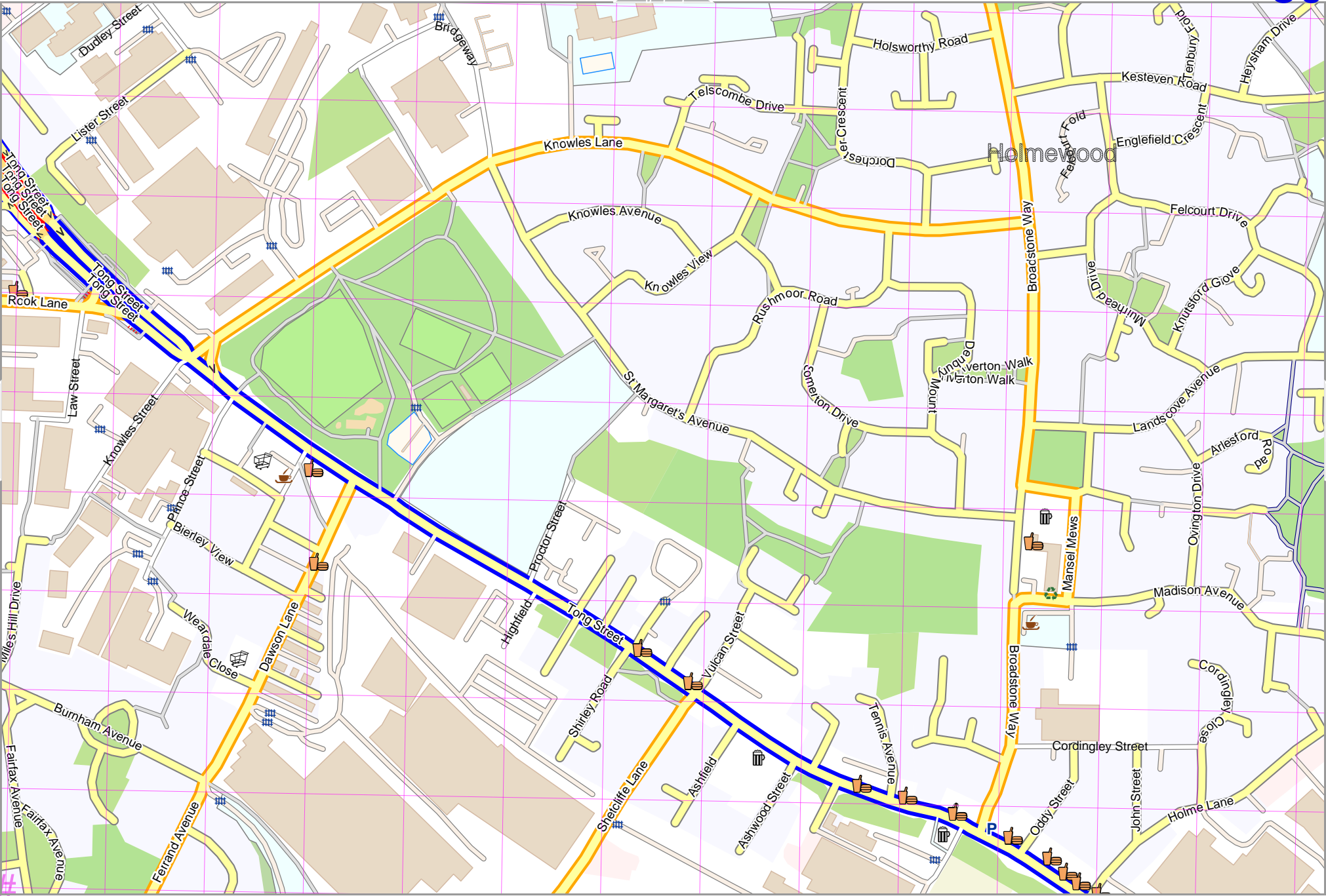
UTM: 30 U easting 582.80 km northing 5958.40 km
UTM-Grid-width = 100m

Map data © OpenStreetMap contributors

lon -1.72566 lat 53.76737 [nom. scale = 1 / 5000]

UTM: 30 U easting 584.00 km northing 5958.40 km

UTM-Grid-width = 100m

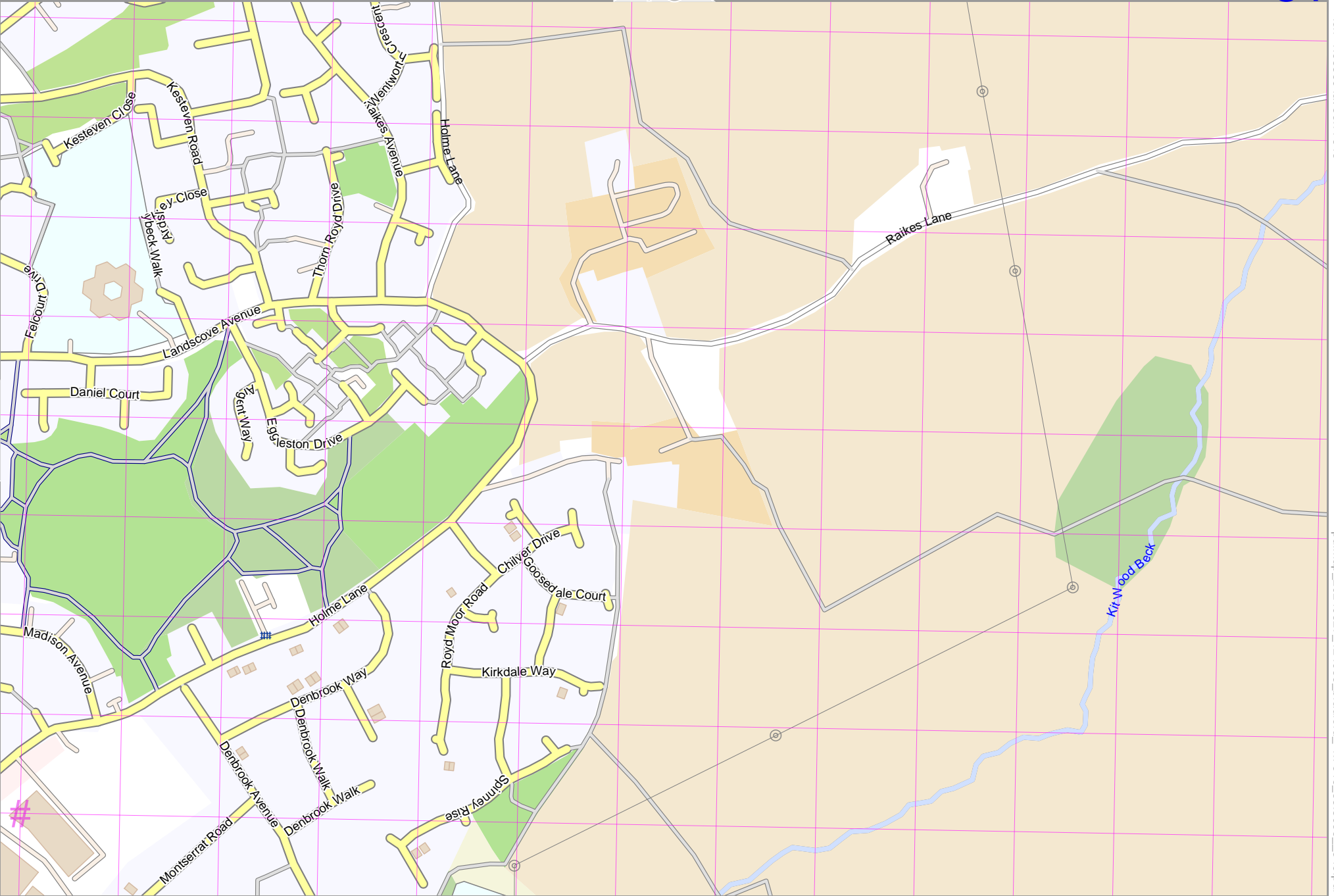


lon -1.70540 lat 53.77545

pdfmap_20240827_124036_bradford_-1.7646_53.8055_549.pdf

Map data © OpenStreetMap contributors

lon -1.70616 lat 53.76737 [nom. scale = 1 / 5000]



lon -1.68689 lat 53.77545

pdfmap_20240827_124036_bradford_-1.7646_53.8055_549.pdf

80

UTM: 30 U easting 585.30 km northing 5958.50 km

UTM-Grid-width = 100m