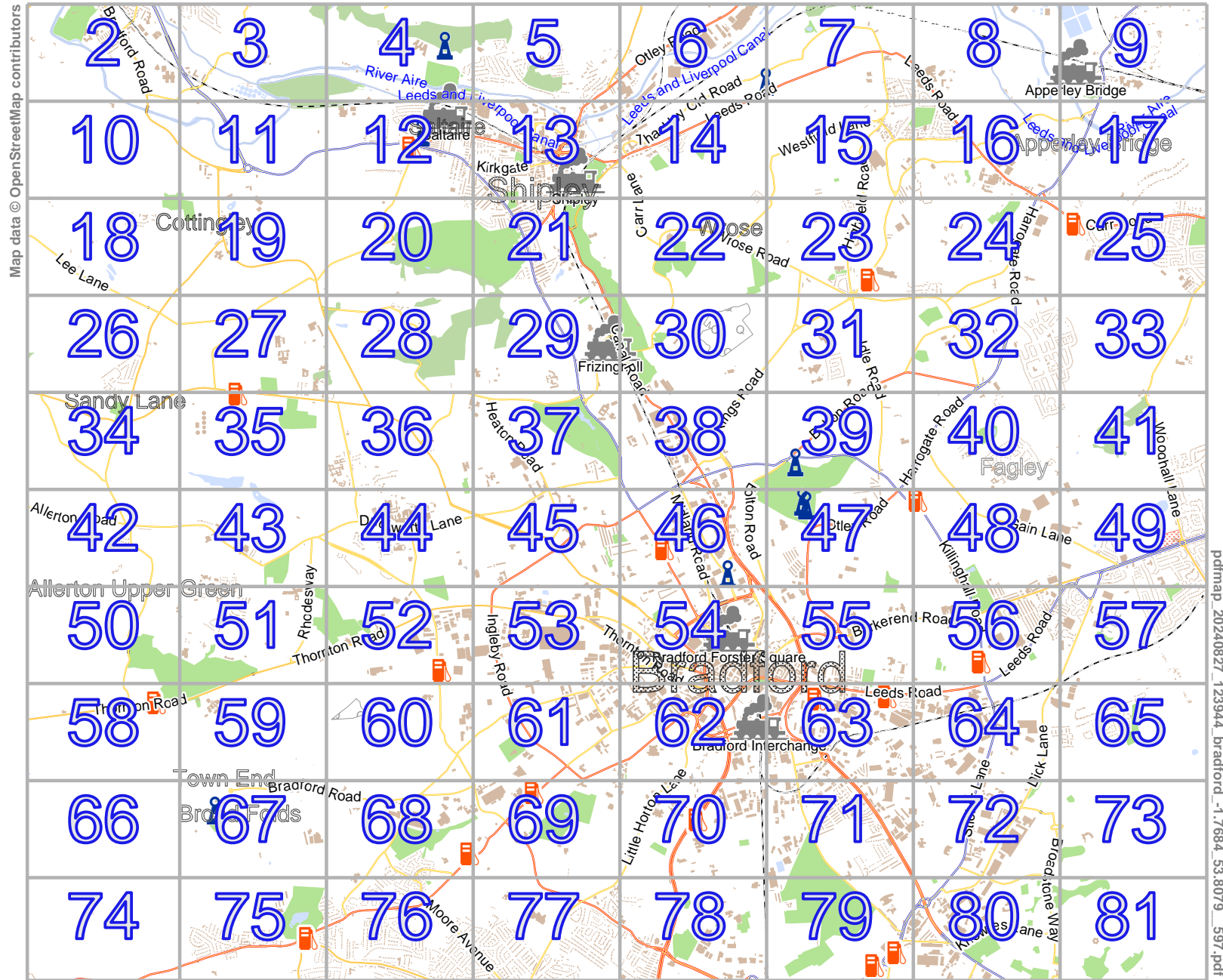


bradford

lon -1.68967 lat 53.84654

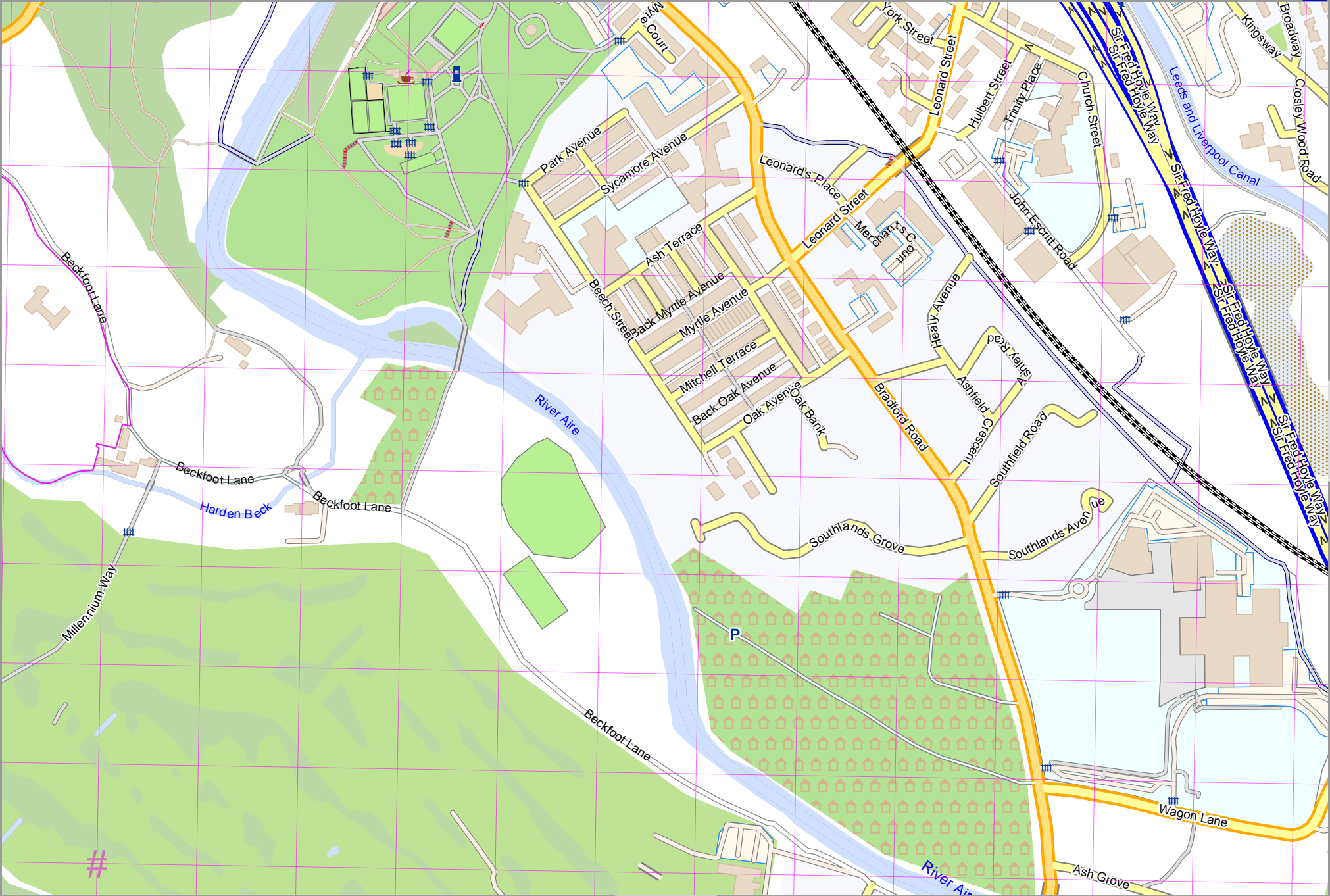


Map data © OpenStreetMap contributors

lon -1.84647 lat 53.76973
[nom. scale = 1 / 50000]

Map data © OpenStreetMap contributors

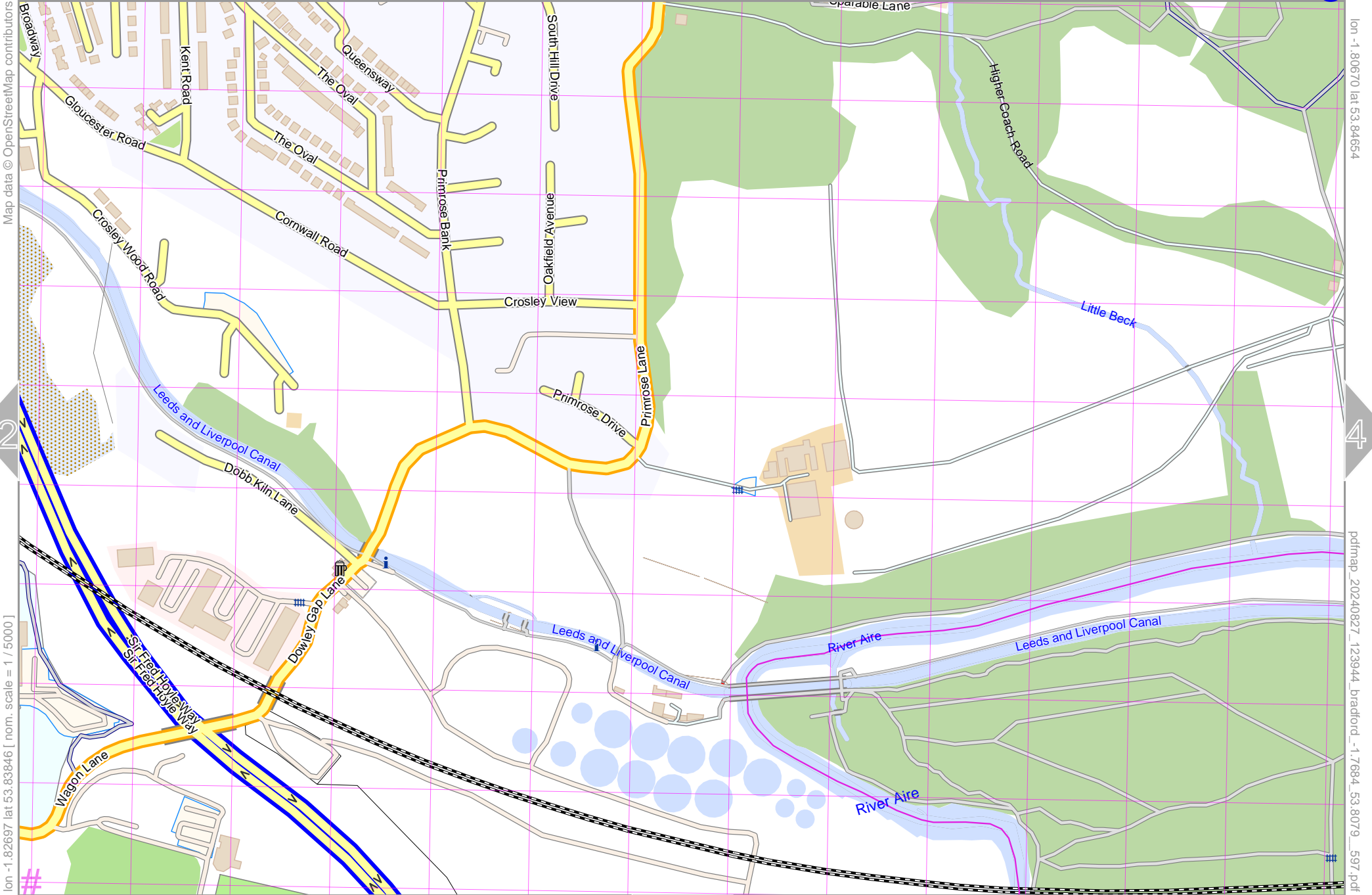
lon -1.84647 lat 53.83846 [nom. scale = 1 / 5000]



lon -1.82621 lat 53.84654

pdfmap_20240827_123944_bradford_-1.7694_53.8079_597.pdf

UTM: 30 U easting 576.00 km northing 5966.20 km
UTM-Grid-width = 100m



Map data © OpenStreetMap contributors

lon -1.82697 lat 53.83846 [nom. scale = 1 / 5000]

lon -1.80670 lat 53.84654

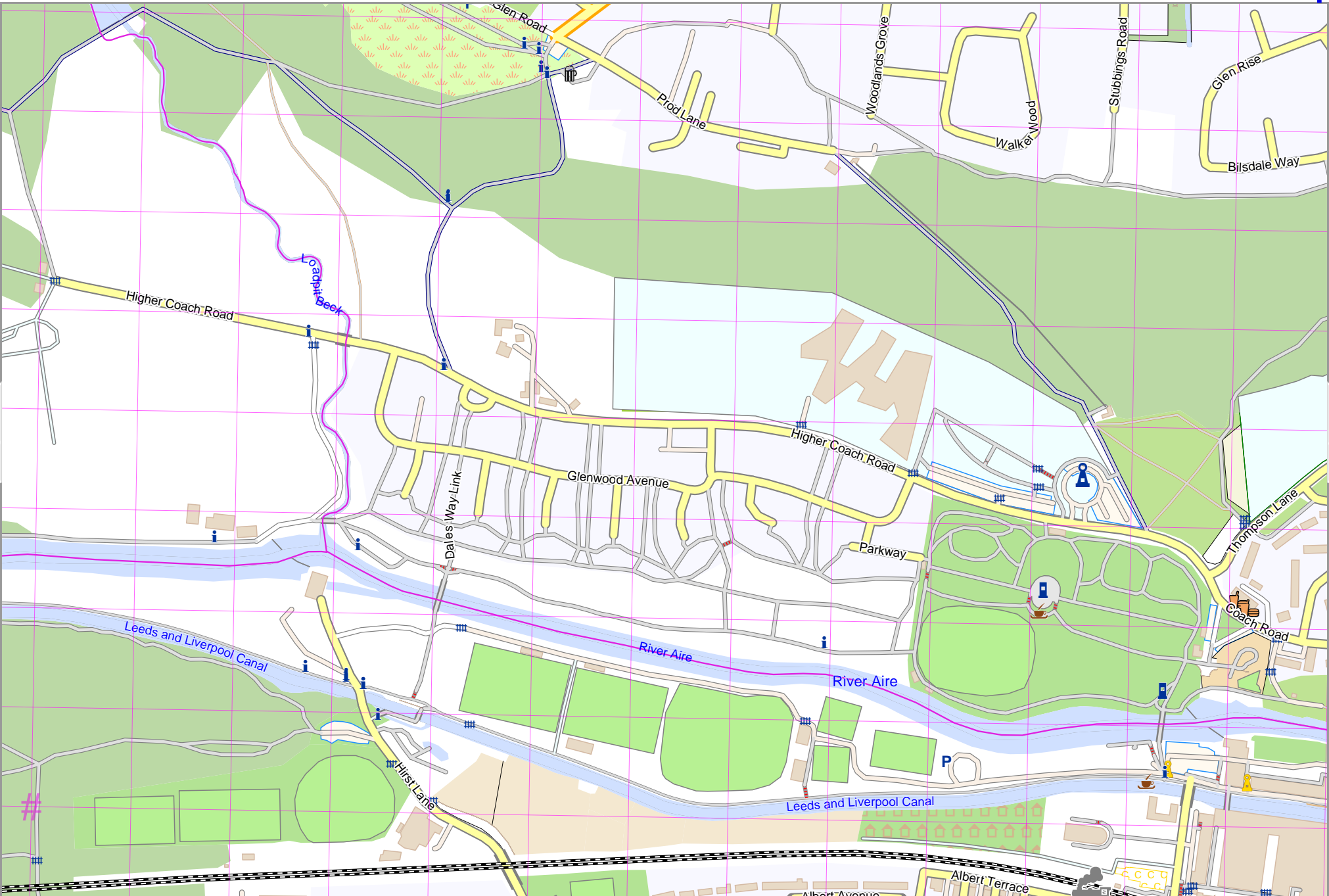
pdfmap_20240827_123944_bradford_-1.7694_53.8079_597.pdf

UTM: 30 U easting 577.20 km northing 5966.20 km
UTM-Grid-width = 100m

bradford

Map data © OpenStreetMap contributors

lon -1.80746 lat 53.83846 [nom. scale = 1 / 5000]



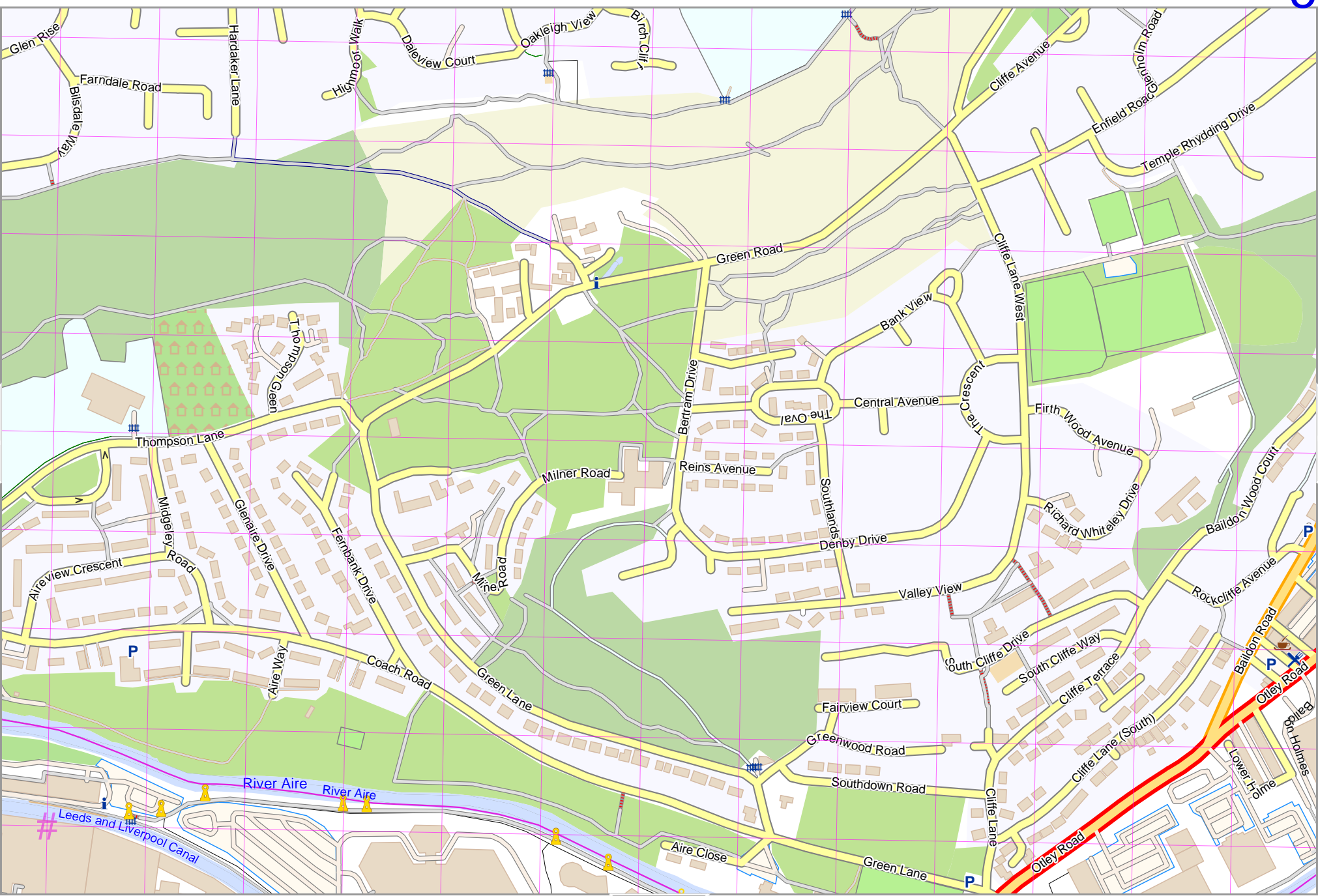
lon -1.78720 lat 53.84654

pdfmap_20240827_123944_bradford_-1.7694_53.8079_597.pdf

UTM: 30 U easting 578.50 km northing 5966.30 km
UTM-Grid-width = 100m

Map data © OpenStreetMap contributors

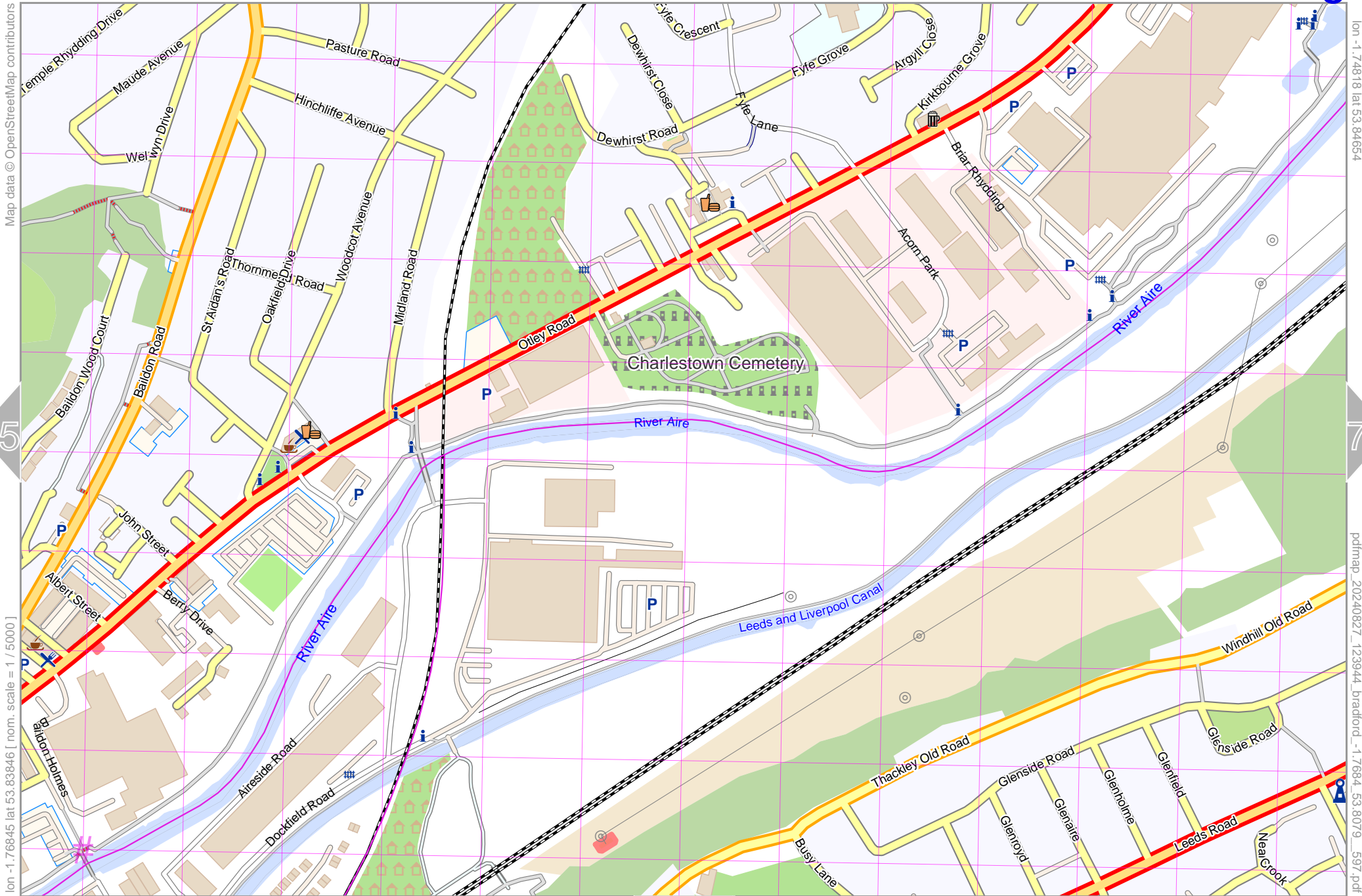
lon -1.78795 lat 53.83846 [nom. scale = 1 / 5000]



lon -1.78769 lat 53.84654

pdfmap_20240827_123944_bradford_-1.7894_53.8079_597.pdf

UTM: 30 U easting 579.80 km northing 5966.30 km
UTM-Grid-width = 100m



Map data © OpenStreetMap contributors

lon -1.76845 lat 53.83846 [nom. scale = 1 / 5000]

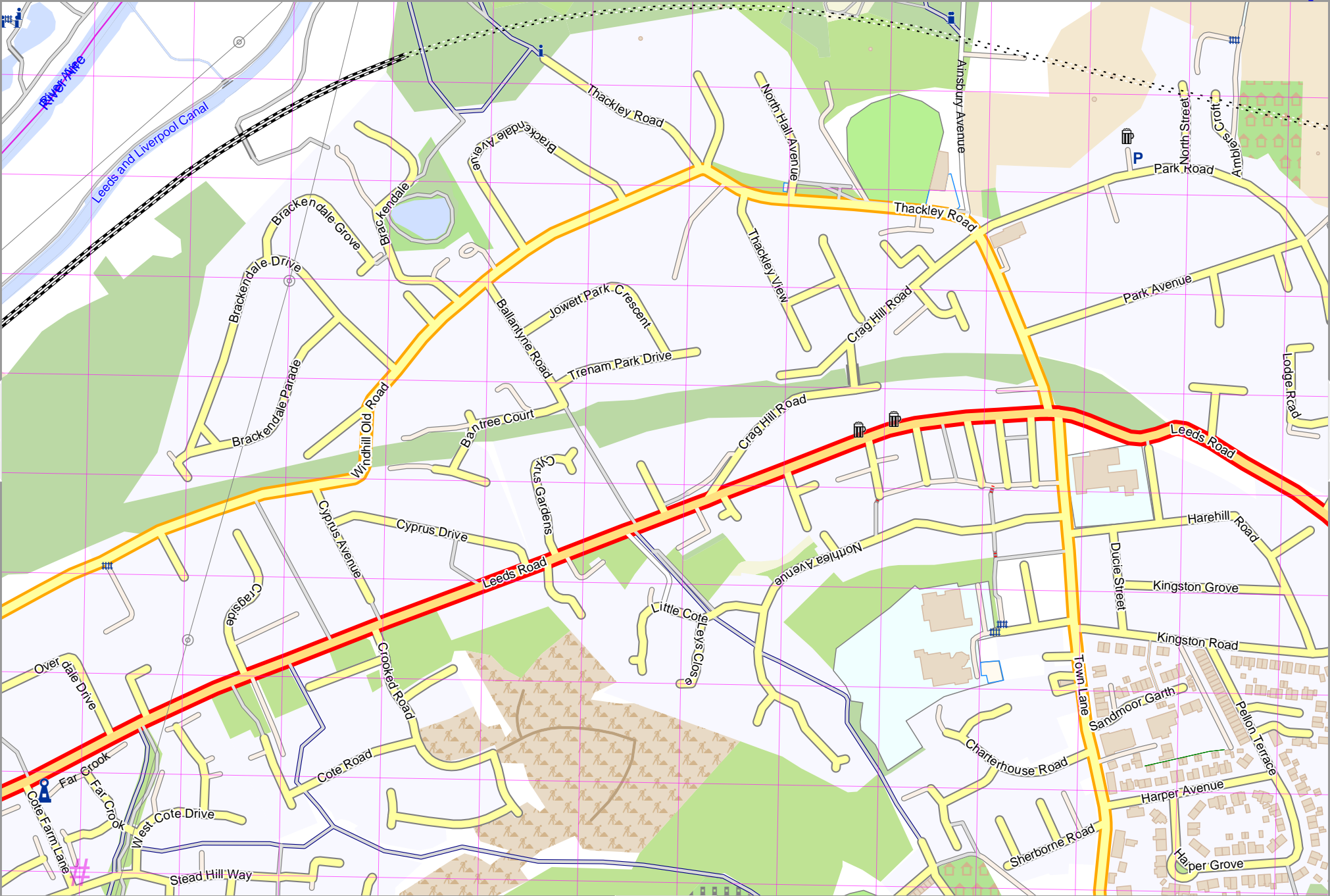
UTM: 30 U easting 581.10 km northing 5966.30 km
UTM-Grid-width = 100m

lon -1.74818 lat 53.84654

pdfmap_20240827_123944_bradford_-1.7684_53.8079_597.pdf

Map data © OpenStreetMap contributors

lon -1.74894 lat 53.83846 [nom. scale = 1 / 5000]



lon -1.72868 lat 53.84654

pdfmap_20240827_123944_bradford_-1.7694_53.8079_597.pdf

UTM: 30 U easting 582.40 km northing 5966.30 km
UTM-Grid-width = 100m

bradford

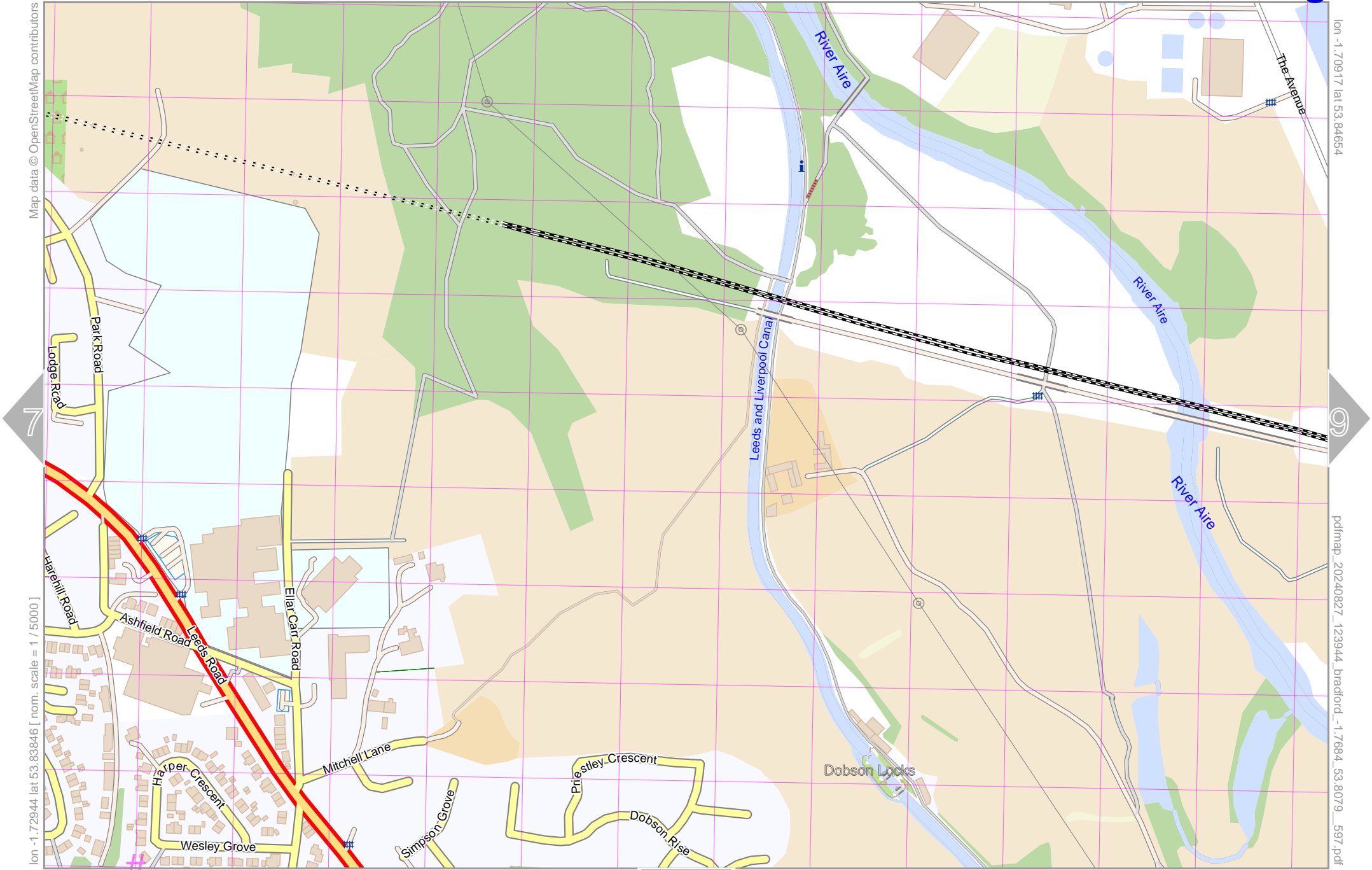
Map data © OpenStreetMap contributors

lon -1.70917 lat 53.84654

pdfmap_20240827_123644_bradford_-1.7694_53.8079_597.pdf

lon -1.72944 lat 53.83846 [nom. scale = 1 / 5000]

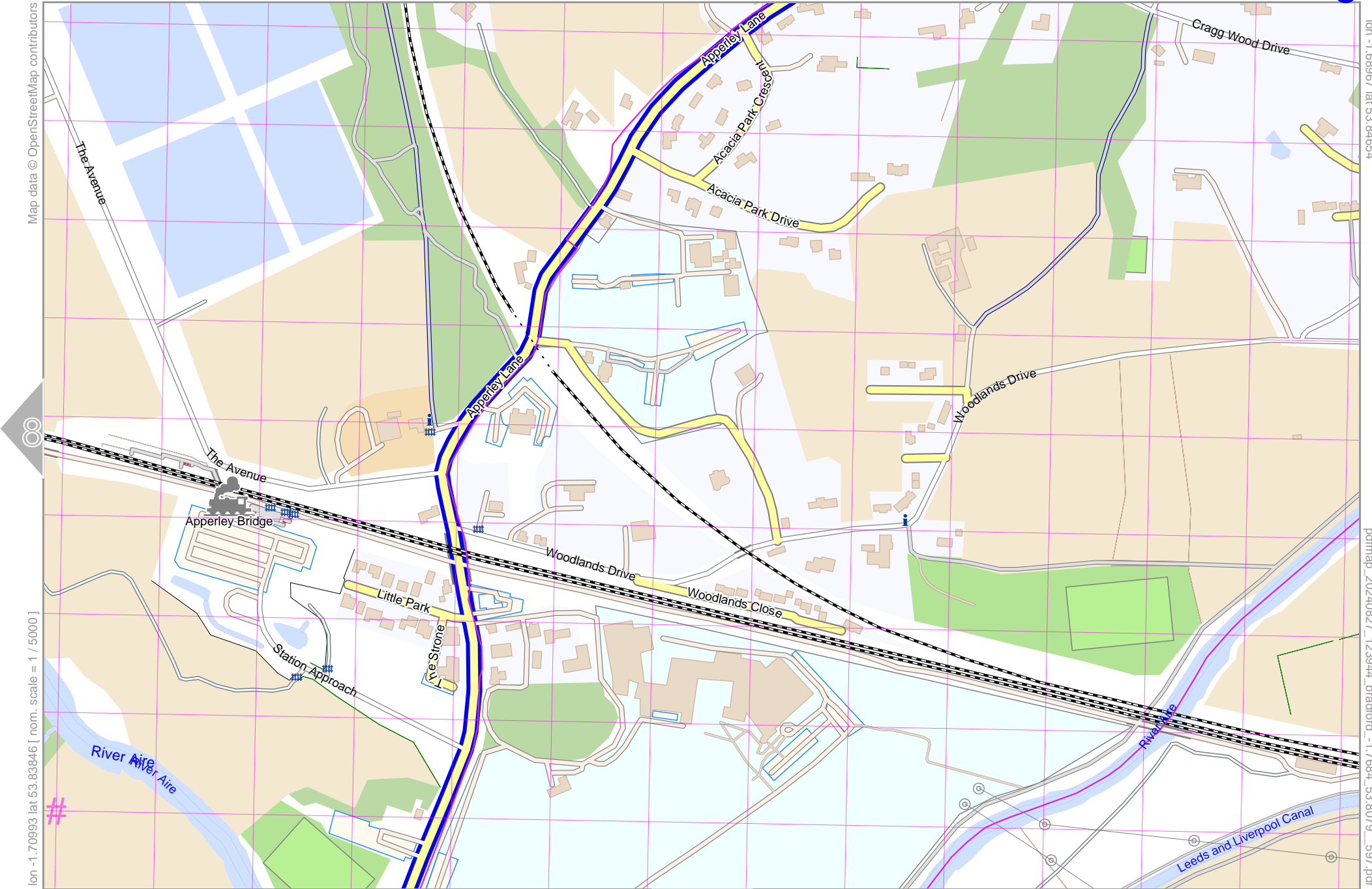
UTM: 30 U Easting 583.70 km northing 5966.30 km
UTM-Grid-width = 100m



Map data © OpenStreetMap contributors

lon -1.70993 lat 53.83846 [nom. scale = 1 / 5000]

UTM: 30 U easting 584.90 km northing 5966.40 km
UTM-Grid-width = 100m



lon -1.68967 lat 53.84654

pdfmap_20240827_123944_bradford_-1.7694_53.8079_597.pdf

Map data © OpenStreetMap contributors

lon -1.84647 lat 53.83082 [nom. scale = 1 / 5000]



lon -1.82621 lat 53.83891

pdfmap_20240827_123944_bradford_-1.7694_53.8079_597.pdf

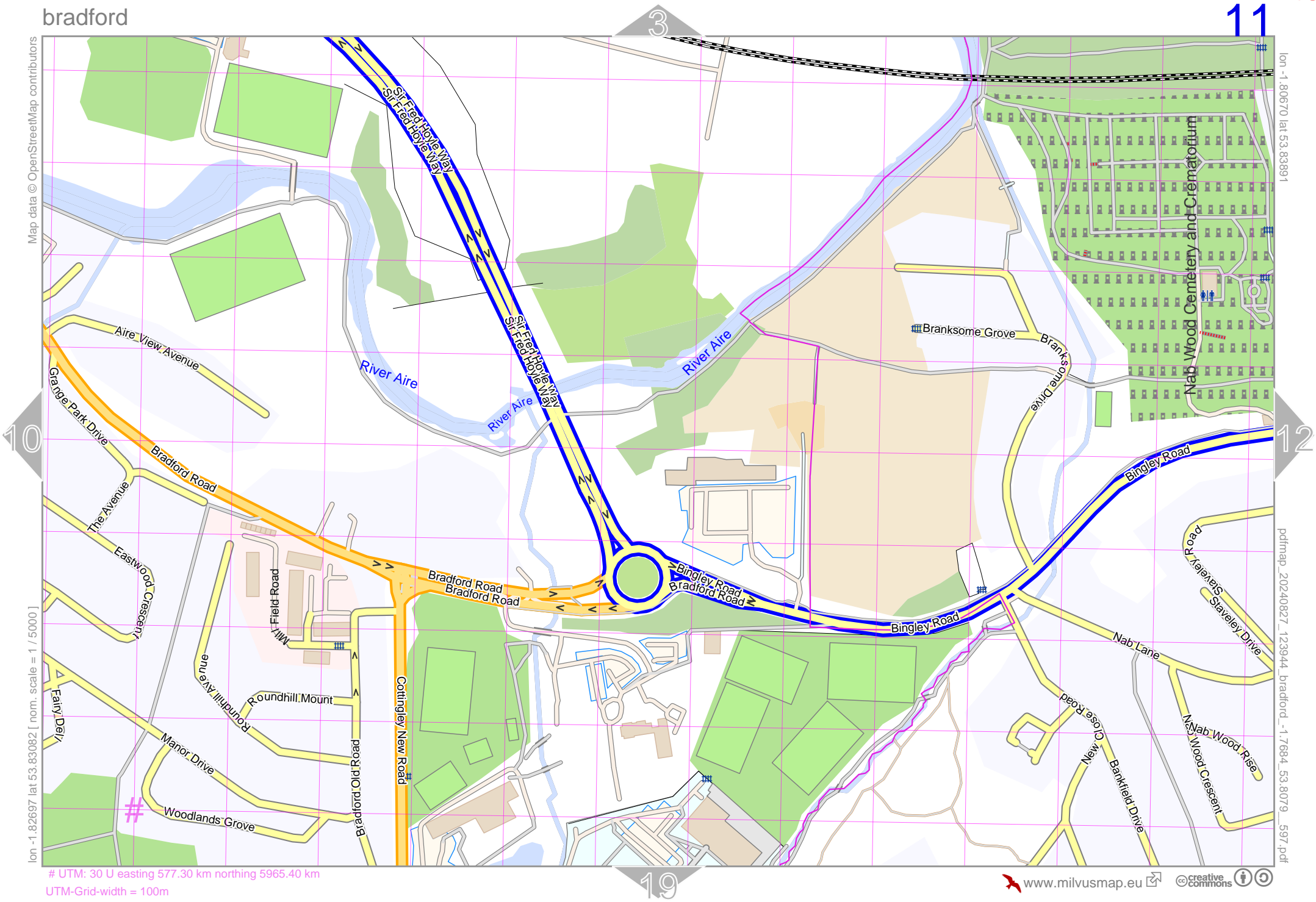
UTM: 30 U easting 576.00 km northing 5965.40 km
UTM-Grid-width = 100m

bradford

Map data © OpenStreetMap contributors

lon -1.82697 lat 53.83082 [nom. scale = 1 / 5000]

UTM: 30 U easting 577.30 km northing 5965.40 km
UTM-Grid-width = 100m

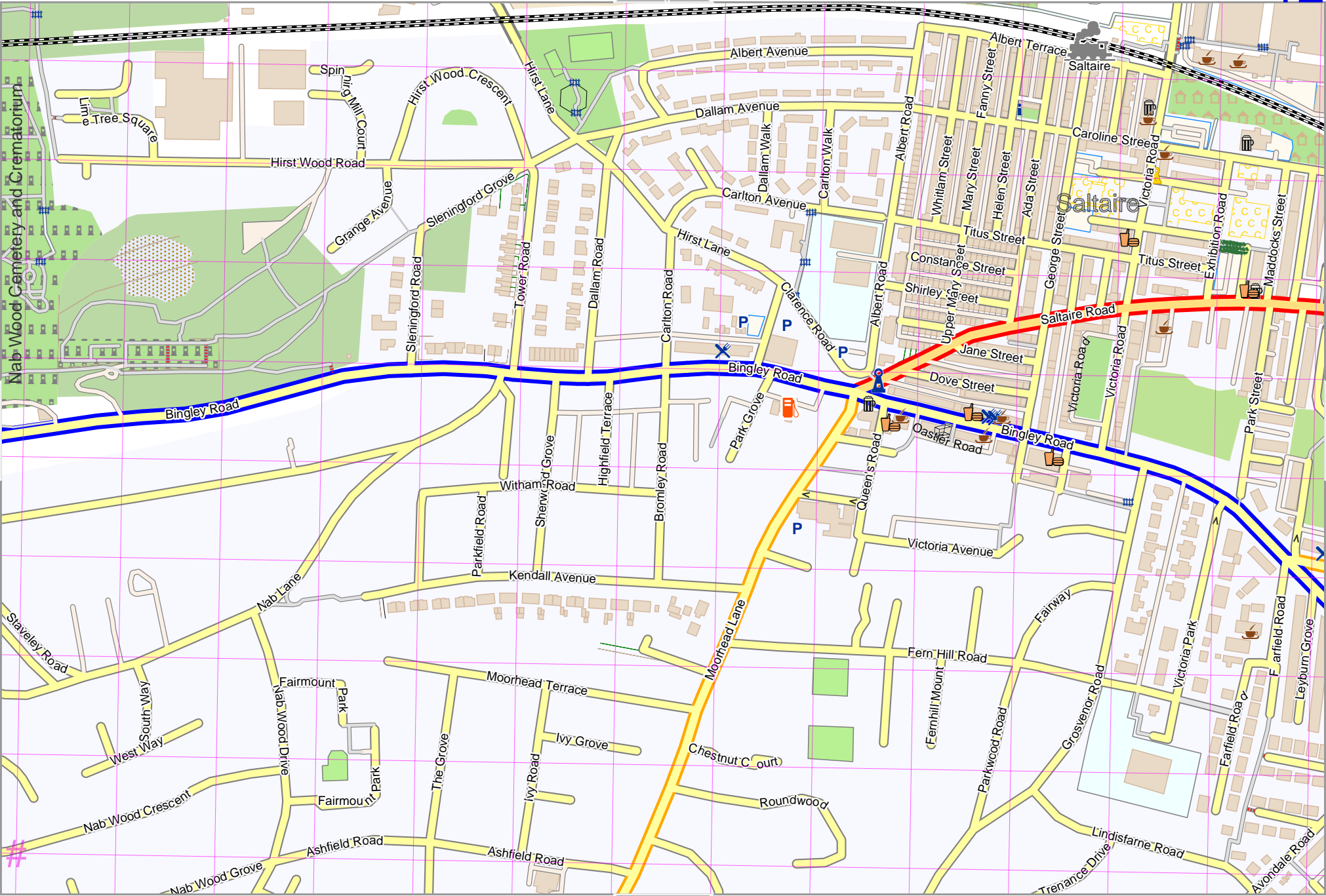


lon -1.80670 lat 53.83891

pdfmap_20240827_123944_bradford_-1.7694_53.8079_597.pdf

Map data © OpenStreetMap contributors

lon -1.80746 lat 53.83082 [nom. scale = 1 / 5000]



UTM: 30 U easting 578.50 km northing 5965.40 km
 UTM-Grid-width = 100m

lon -1.78720 lat 53.83891

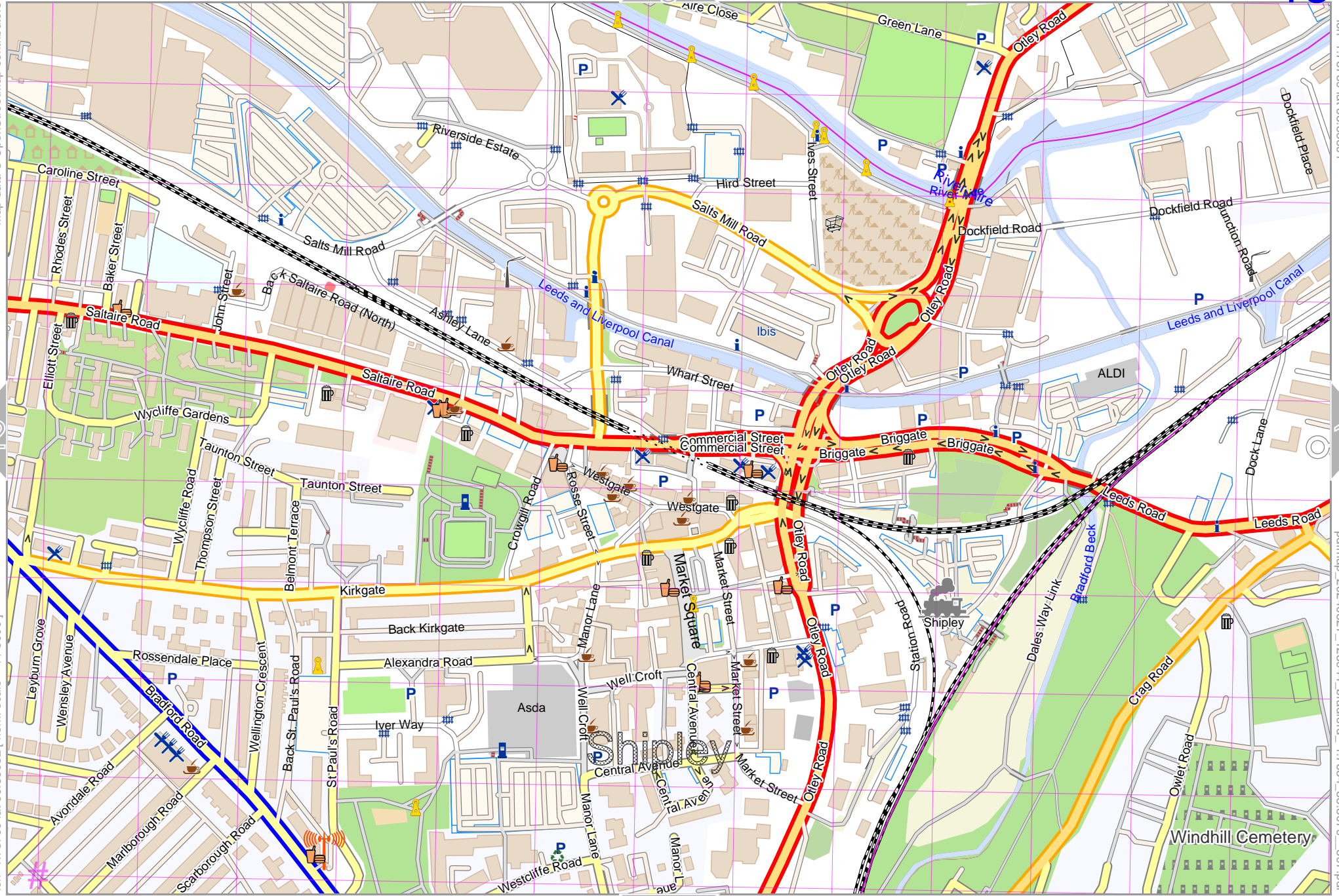
pdfmap_20240827_123944_bradford_-1.7694_53.8079_597.pdf



Map data © OpenStreetMap contributors

lon -1.78795 lat 53.83082 [nom. scale = 1 / 5000]

lon -1.76769 lat 53.83891
pdfmap_20240827_123944_bradford_-1.7694_53.8079_597.pdf

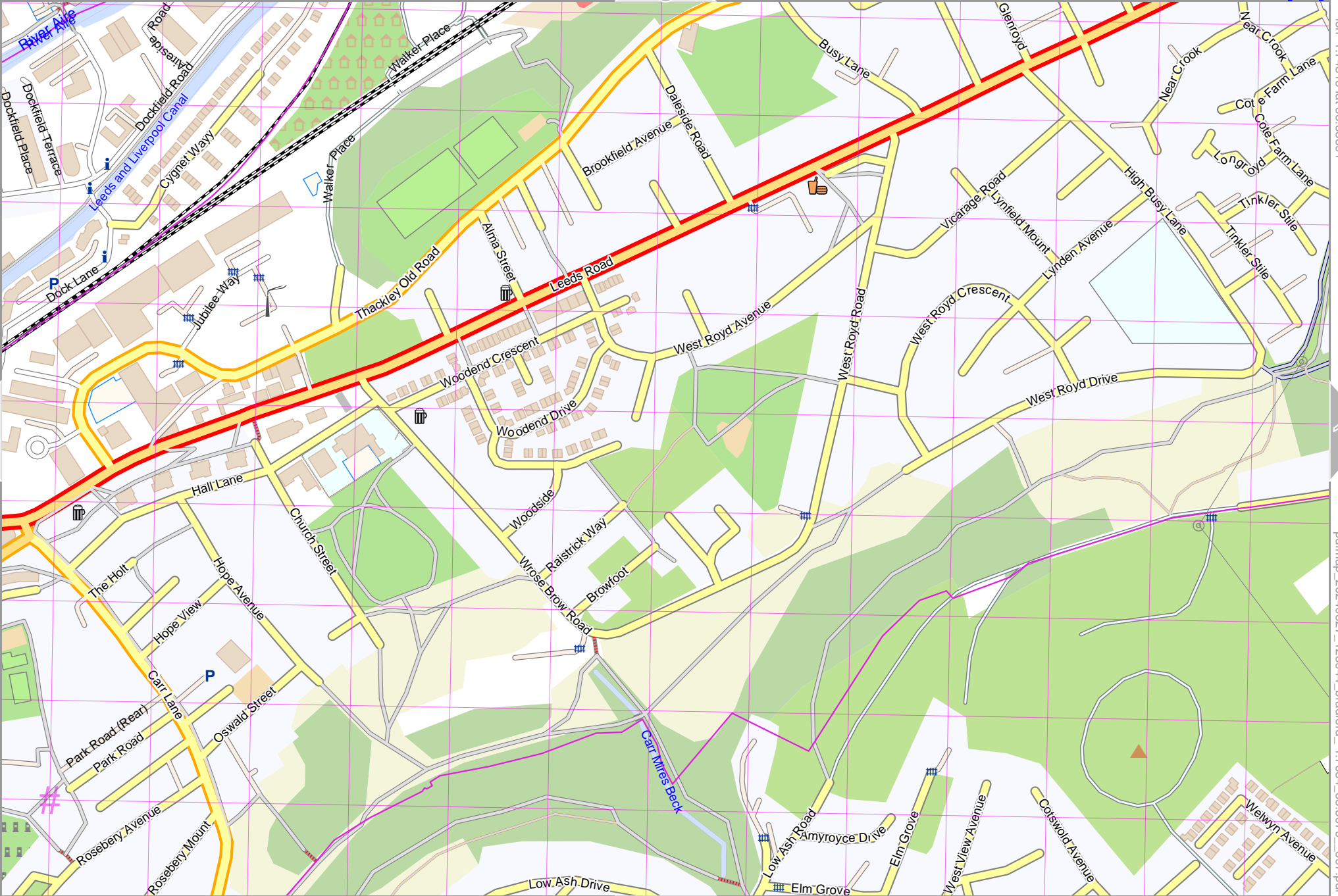


UTM: 30 U easting 579.80 km northing 5965.40 km
UTM-Grid-width = 100m

Map data © OpenStreetMap contributors

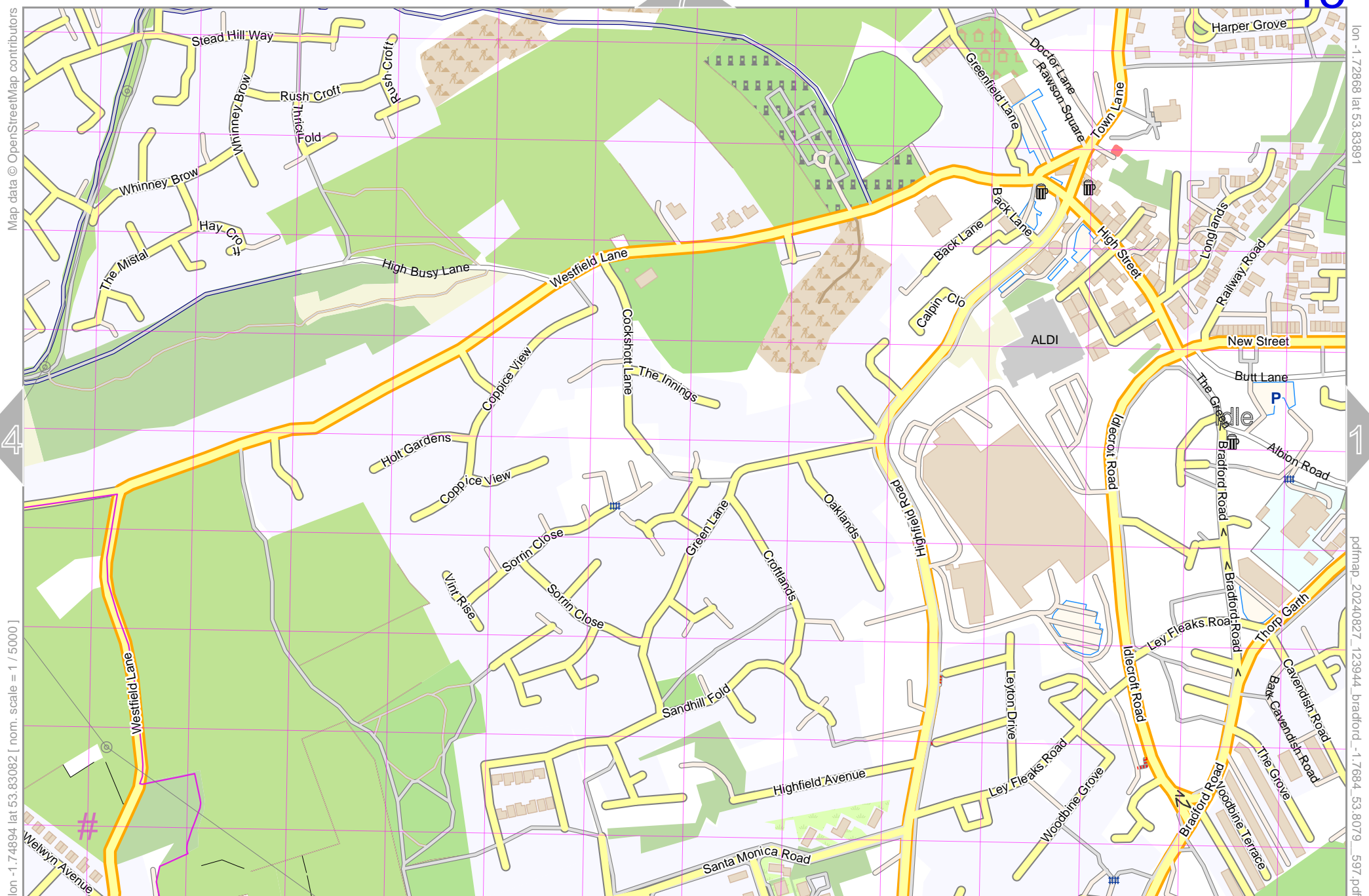
lon -1.76845 lat 53.83082 [nom. scale = 1 / 5000]

UTM: 30 U easting 581.10 km northing 5965.50 km
UTM-Grid-width = 100m



lon -1.74818 lat 53.83891

pdfmap_20240827_123944_bradford_-1.7684_53.8079_597.pdf



Map data © OpenStreetMap contributors

lon -1.72868 lat 53.83891

lon -1.74894 lat 53.83082 [nom. scale = 1 / 5000]

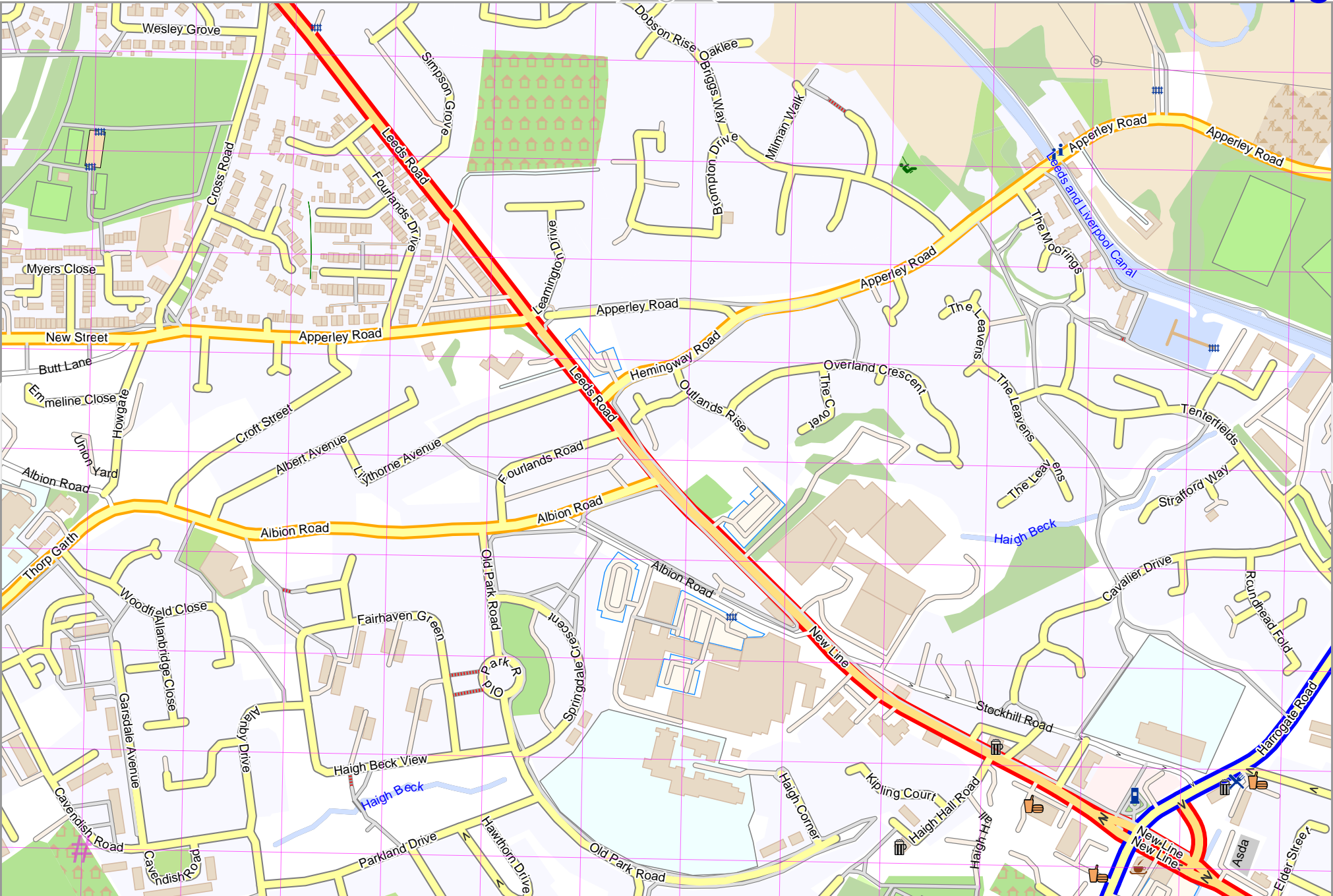
pdfmap_20240827_123944_bradford_-1.7694_53.8079_597.pdf

UTM: 30 U easting 582.40 km northing 5965.50 km

UTM-Grid-width = 100m

Map data © OpenStreetMap contributors

lon -1.72944 lat 53.83082 [nom. scale = 1 / 5000]



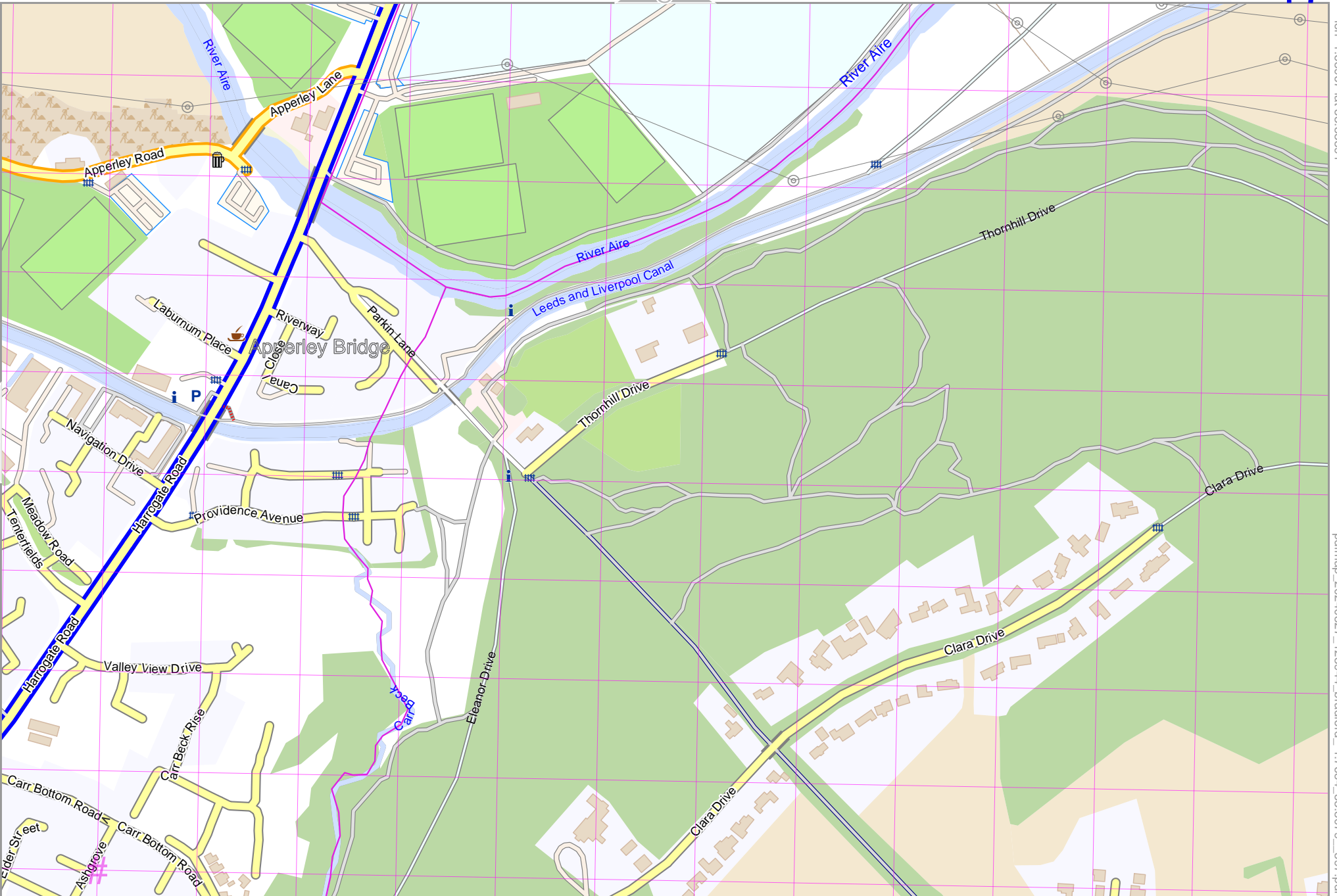
lon -1.70917 lat 53.83891

pdfmap_20240827_123944_bradford_-1.7694_53.8079_597.pdf

UTM: 30 U easting 583.70 km northing 5965.50 km
UTM-Grid-width = 100m

Map data © OpenStreetMap contributors

lon -1.70993 lat 53.83082 [nom. scale = 1 / 5000]



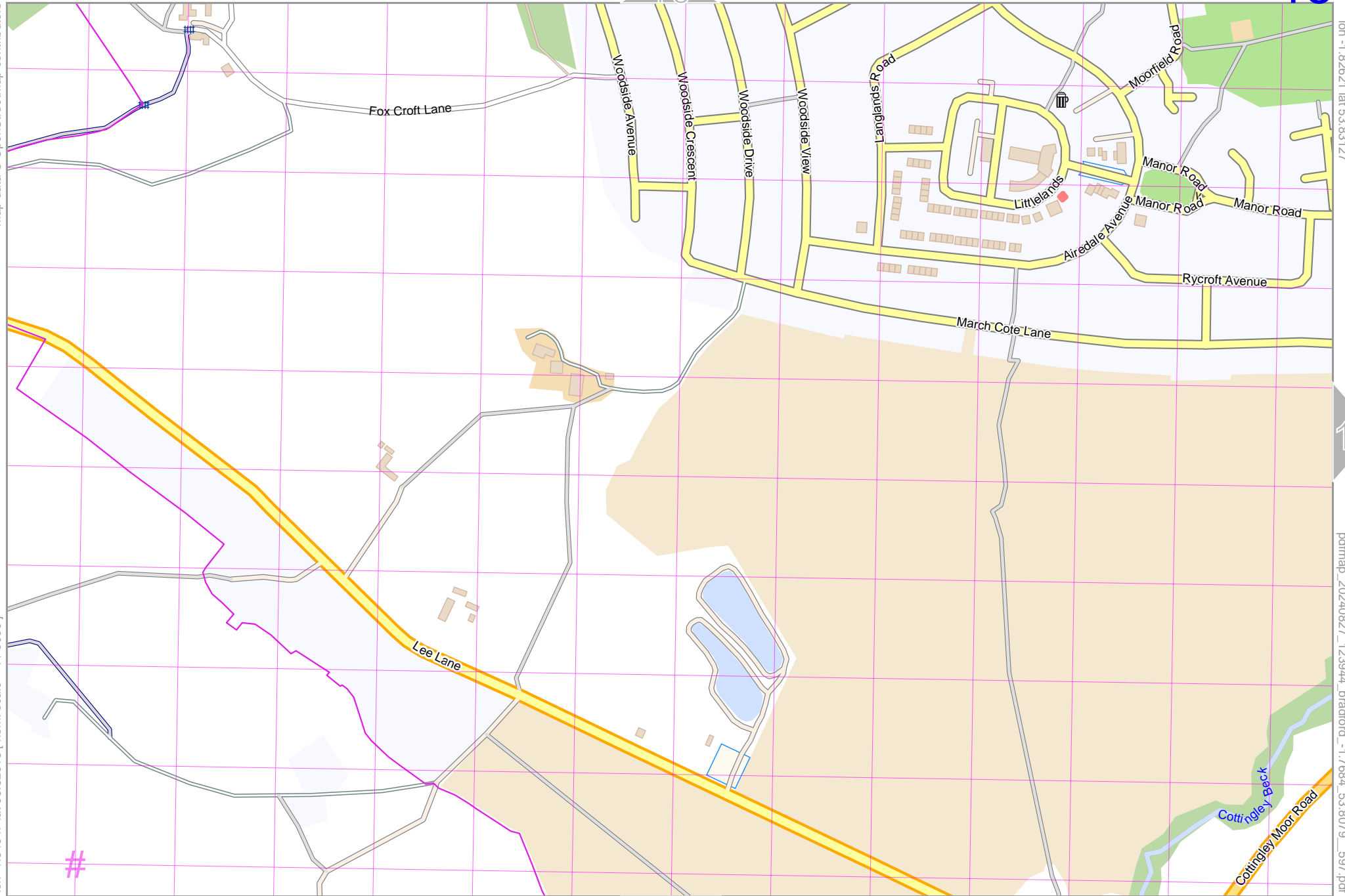
lon -1.68967 lat 53.83891

pdfmap_20240827_123944_bradford_-1.7694_53.8079_597.pdf

UTM: 30 U easting 585.00 km northing 5965.50 km
UTM-Grid-width = 100m

Map data © OpenStreetMap contributors

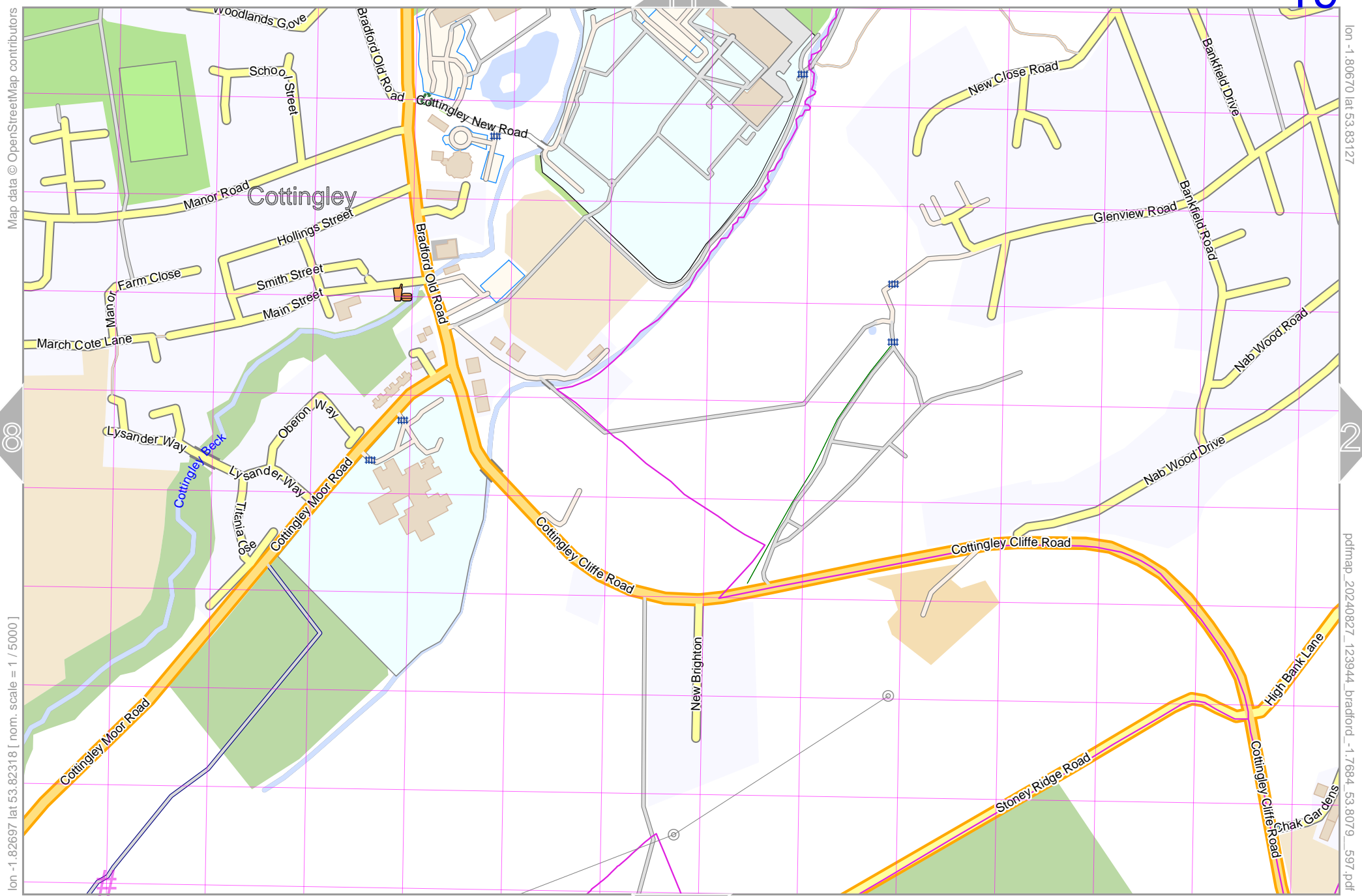
lon -1.84647 lat 53.82318 [nom. scale = 1 / 5000]



lon -1.82621 lat 53.83127

pdfmap_20240827_123944_bradford_-1.7694_53.8079_597.pdf

UTM: 30 U easting 576.00 km northing 5964.50 km
UTM-Grid-width = 100m



Map data © OpenStreetMap contributors

lon -1.80670 lat 53.83127

pdfmap_20240827_123944_bradford_-1.7694_53.8079_597.pdf

lon -1.82697 lat 53.82318 [nom. scale = 1 / 5000]

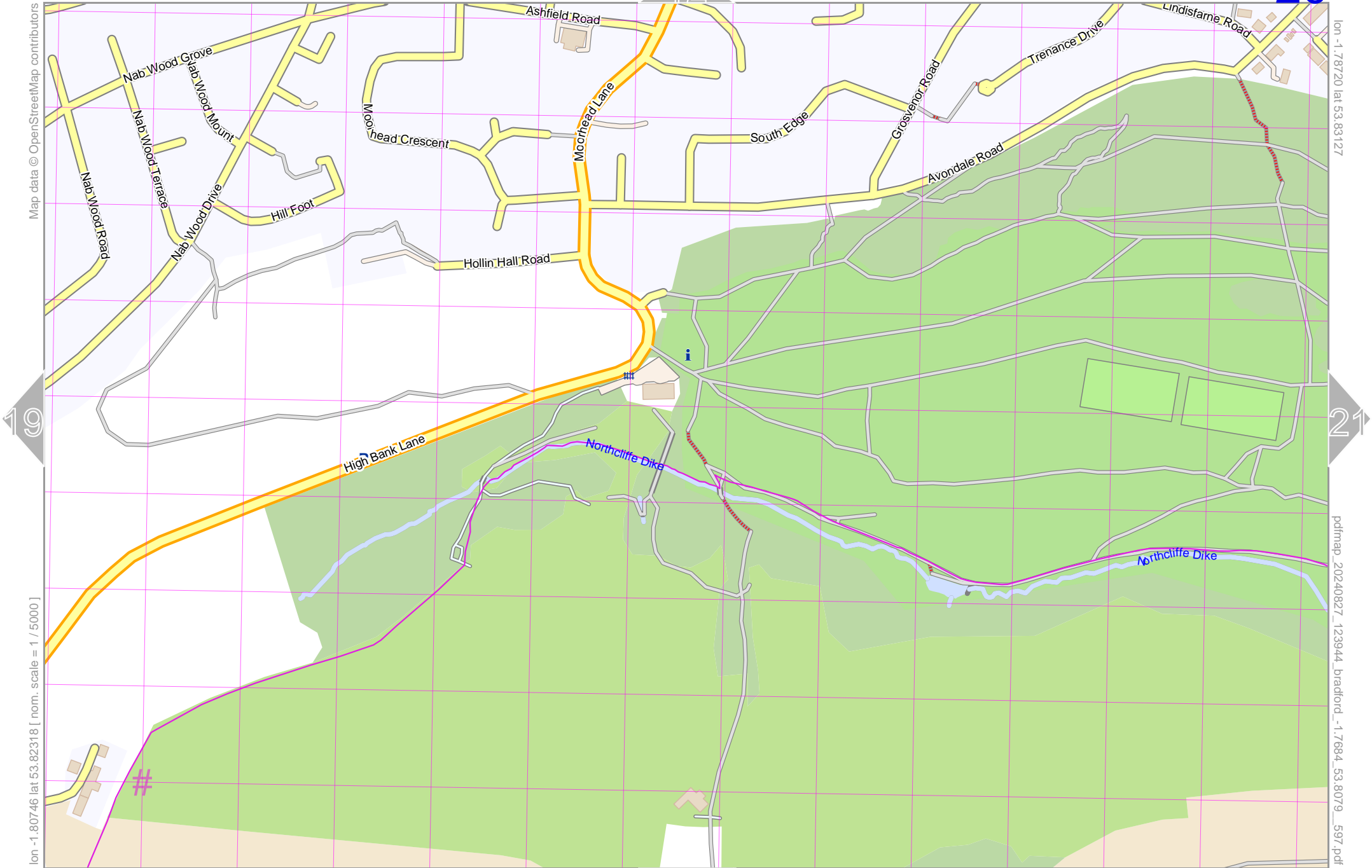
UTM: 30 U easting 577.30 km northing 5964.50 km
UTM-Grid-width = 100m

bradford

20

Map data © OpenStreetMap contributors

lon -1.78720 lat 53.83127



lon -1.80746 lat 53.82318 [nom. scale = 1 / 5000]

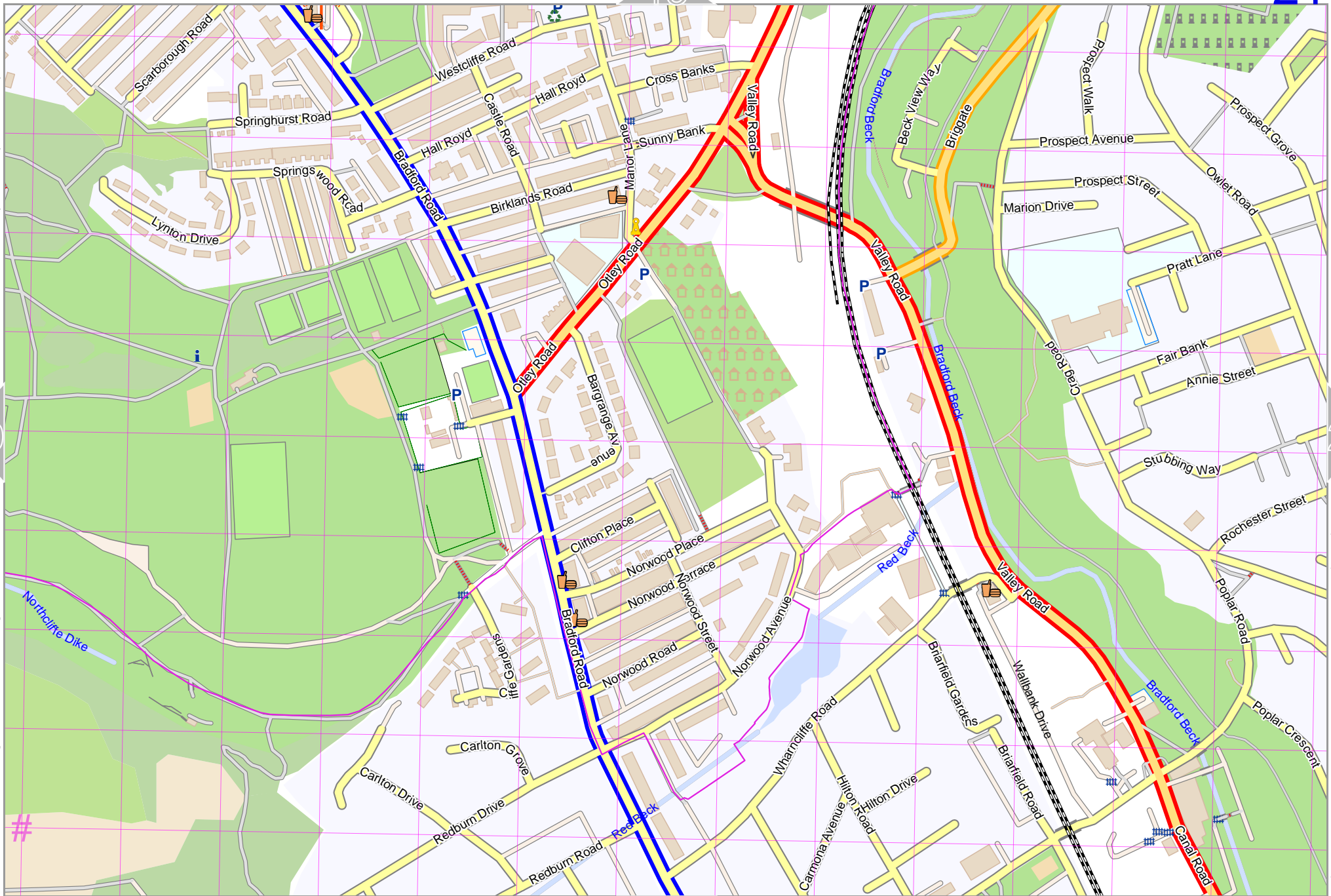
pdfmap_20240827_123944_bradford_-1.78720_53.83127_597.pdf

UTM: 30 U easting 578.60 km northing 5964.60 km
UTM-Grid-width = 100m

28

Map data © OpenStreetMap contributors

lon -1.76769 lat 53.83127



20

22

13

29

lon -1.78795 lat 53.82318 [nom. scale = 1 / 5000]

pdfmap_20240827_123944_bradford_-1.7694_53.8079_597.pdf

UTM: 30 U easting 579.80 km northing 5964.60 km
UTM-Grid-width = 100m

Map data © OpenStreetMap contributors

lon -1.74818 lat 53.83127



21

23

lon -1.76845 lat 53.82318 [nom. scale = 1 / 5000]

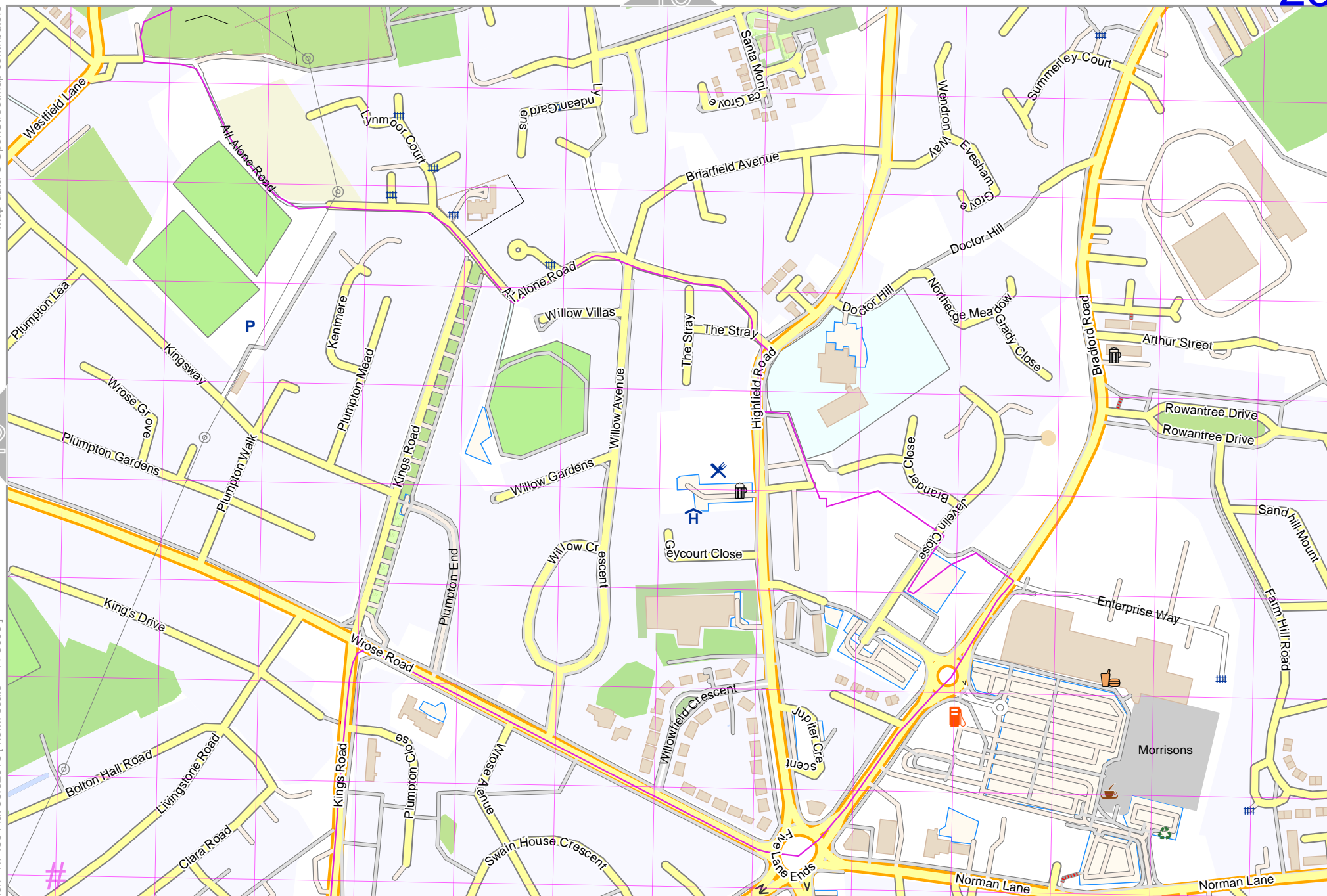
pdfmap_20240827_123944_bradford_-1.7684_53.8079_597.pdf

UTM: 30 U easting 581.10 km northing 5964.60 km
UTM-Grid-width = 100m

30

Map data © OpenStreetMap contributors

lon -1.72868 lat 53.83127



22

24

lon -1.74894 lat 53.82318 [nom. scale = 1 / 5000]

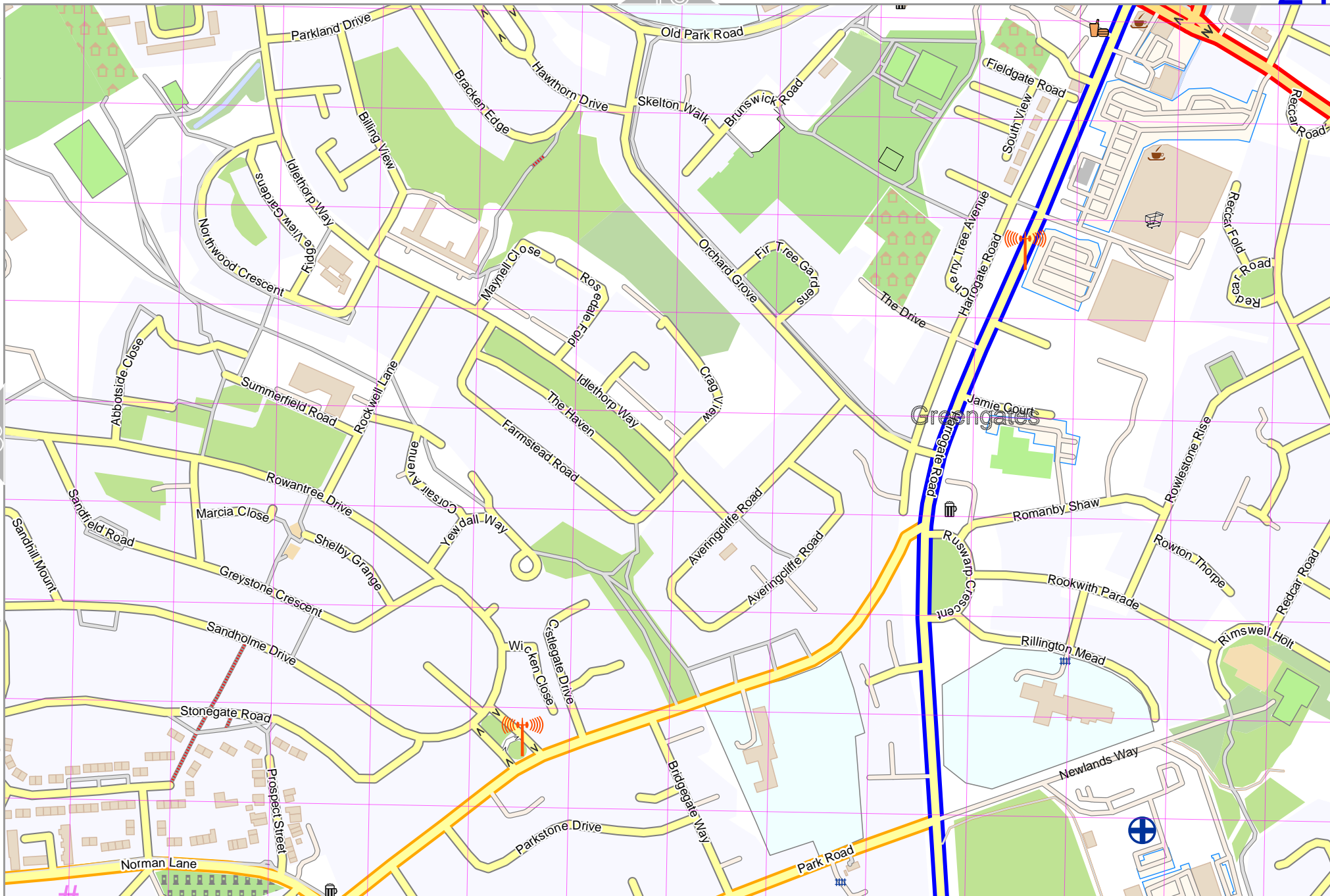
pdfmap_20240827_123944_bradford_-1.7694_53.8079_597.pdf

UTM: 30 U easting 582.40 km northing 5964.60 km
UTM-Grid-width = 100m

31

Map data © OpenStreetMap contributors

lon -1.72944 lat 53.82318 [nom. scale = 1 / 5000]

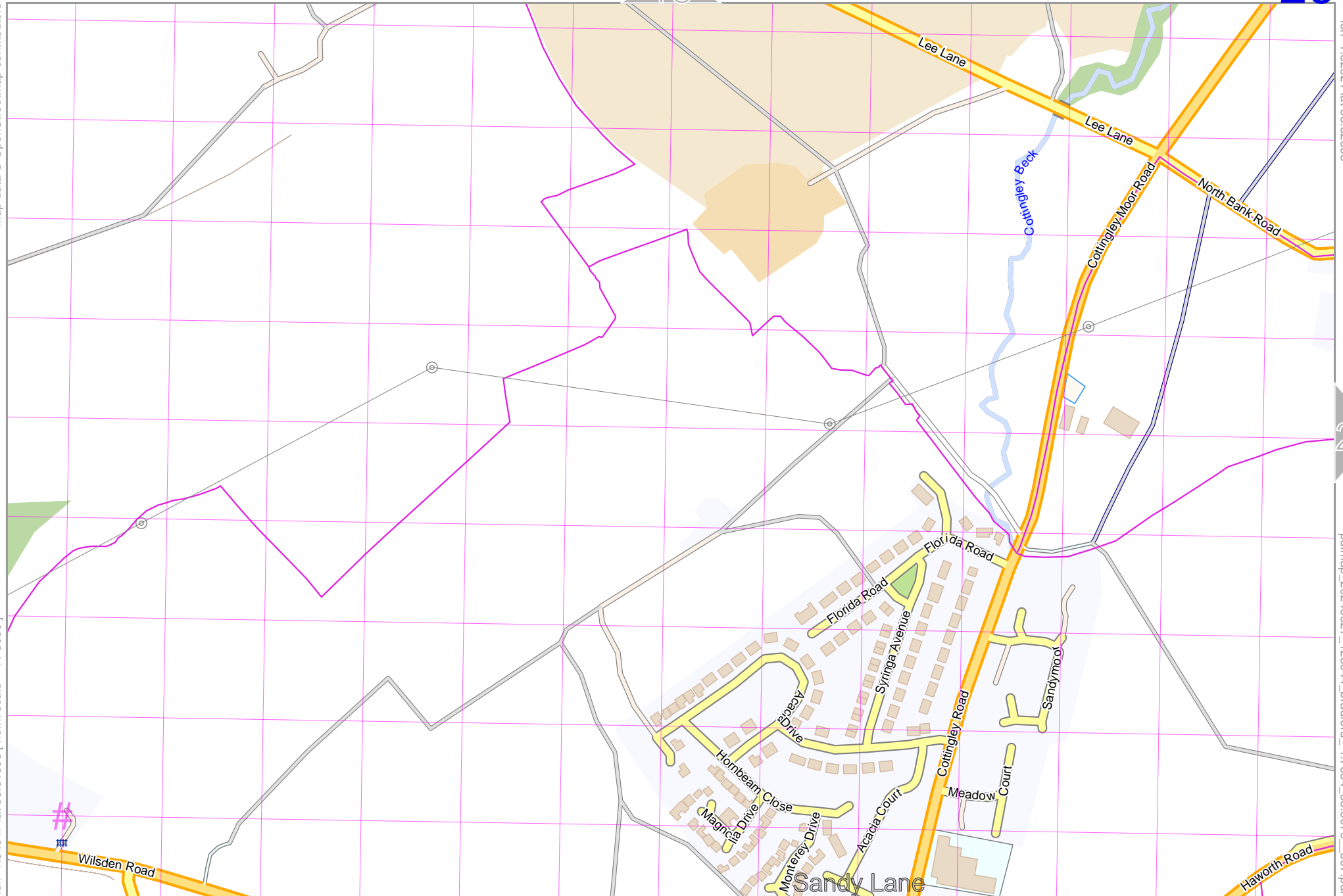


UTM: 37J easting 583.70 km northing 5964.60 km
 UTM-Grid-width = 100m

Map data © OpenStreetMap contributors

lon -1.84647 lat 53.81555 [nom. scale = 1 / 5000]

UTM: 30 U easting 576.00 km northing 5963.70 km
UTM-Grid-width = 100m



lon -1.82621 lat 53.82363

pdfmap_20240827_123944_bradford_-1.7694_53.8079_597.pdf

Map data © OpenStreetMap contributors

lon -1.80670 lat 53.82363

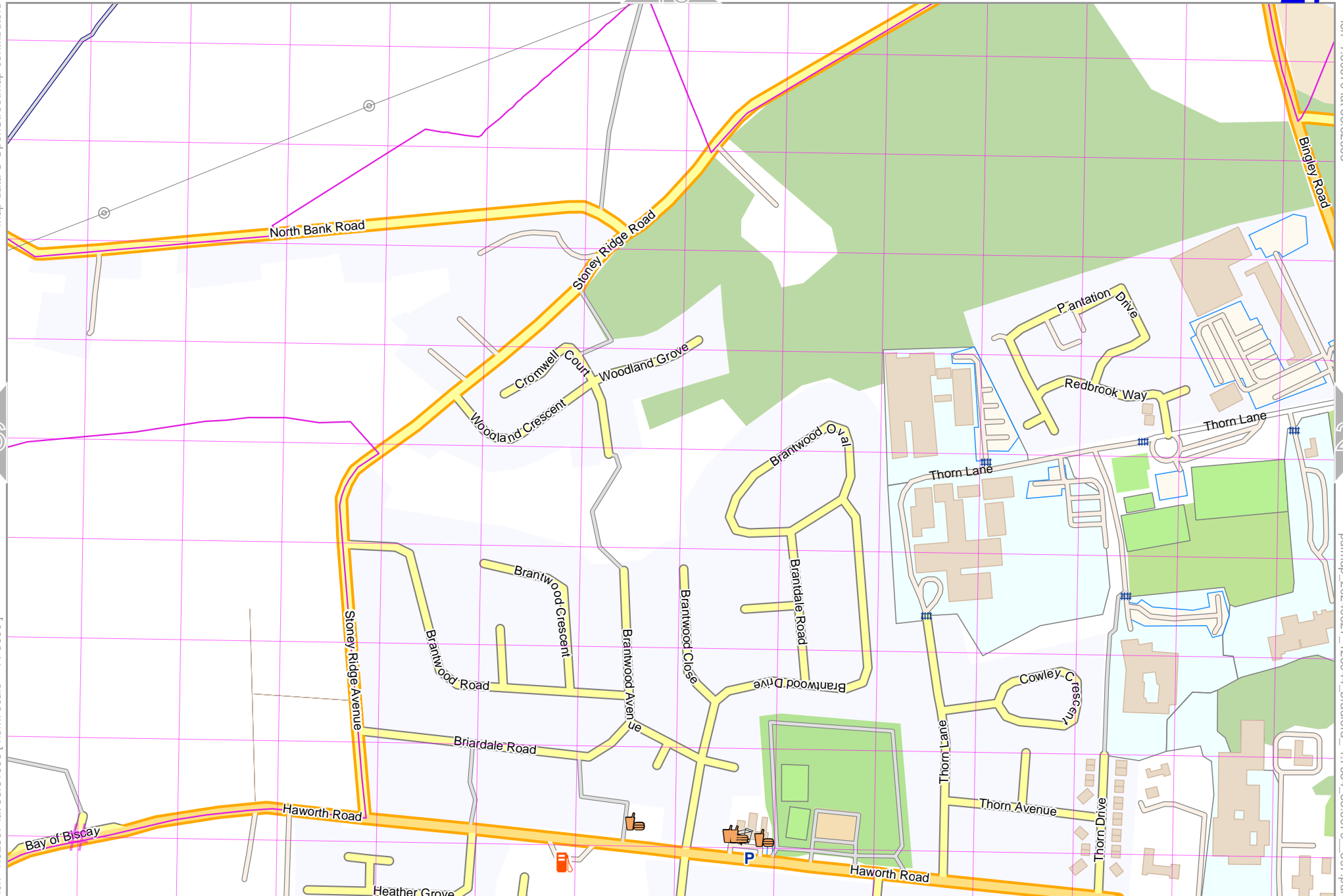
26

28

lon -1.82697 lat 53.81555 [nom. scale = 1 / 5000]

pdfmap_20240827_123944_bradford_-1.7694_53.8079_597.pdf

UTM: 30 U easting 577.30 km northing 5963.70 km
UTM-Grid-width = 100m



35

Map data © OpenStreetMap contributors

lon -1.78720 lat 53.82363



27

29

lon -1.80746 lat 53.81555 [nom. scale = 1 / 5000]

pdfmap_20240827_123944_bradford_-1.7694_53.8079_597.pdf

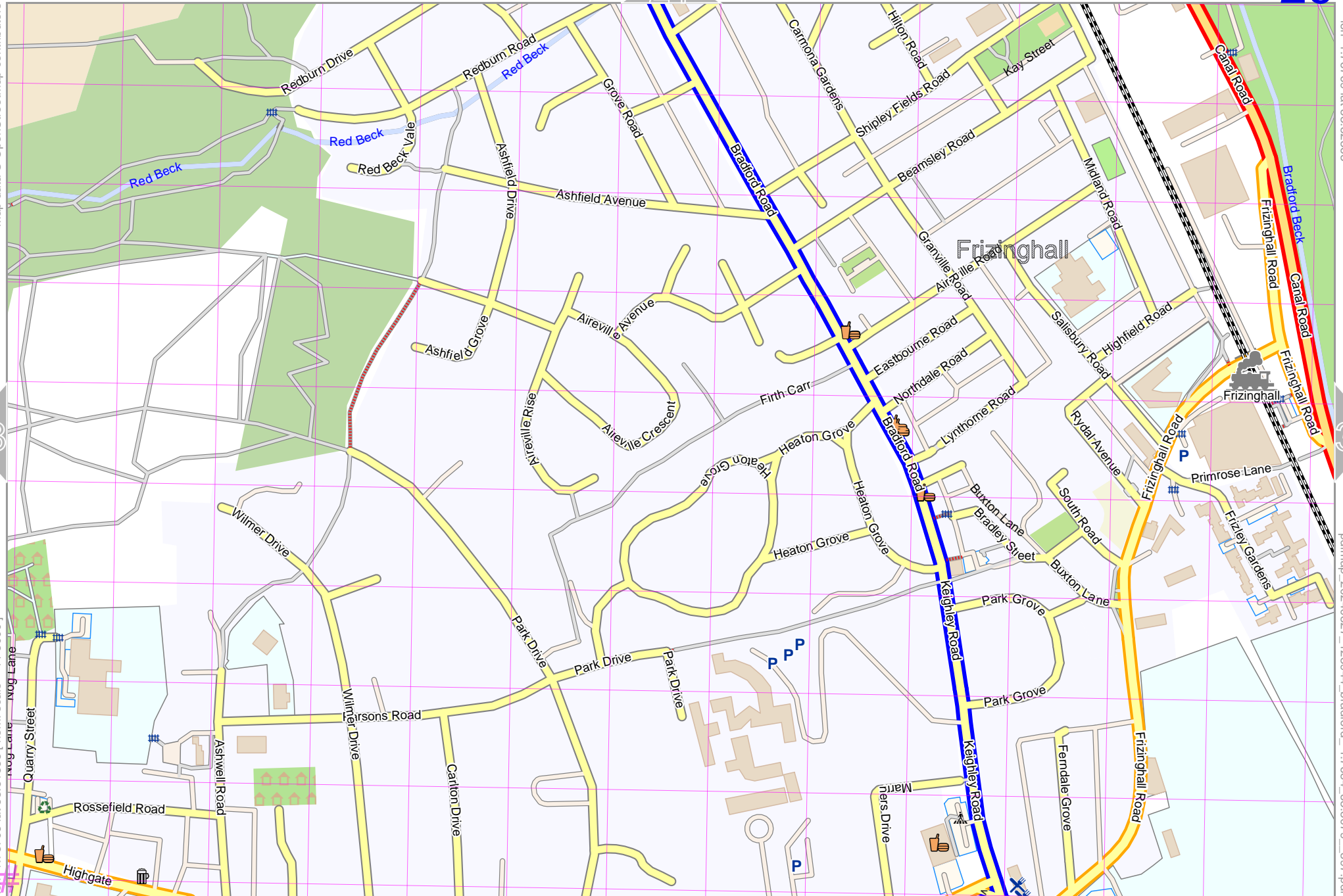
UTM: 30 U easting 578.60 km northing 5963.70 km
UTM-Grid-width = 100m

36

Map data © OpenStreetMap contributors

lon: -1.78795 lat: 53.81555 [nom. scale = 1 / 5000]

UTM: 30 U easting 579.80 km northing 5963.70 km
UTM-Grid-width = 100m

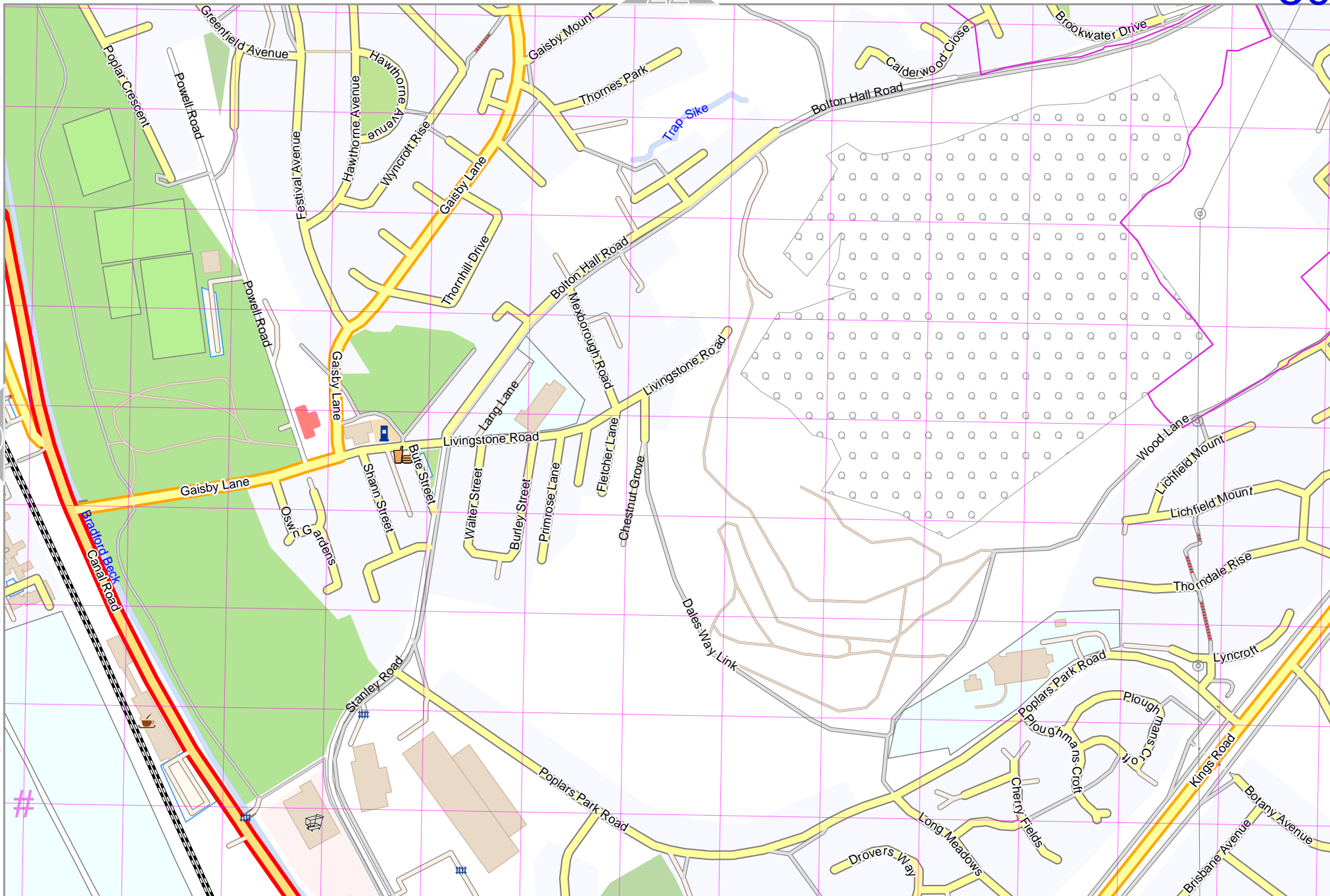


lon -1.78769 lat: 53.82363

pdfmap: 20240827_123944_bradford_-1.7884_53.8079_597.pdf

Map data © OpenStreetMap contributors

lon -1.76845 lat 53.81555 [nom. scale = 1 / 5000]



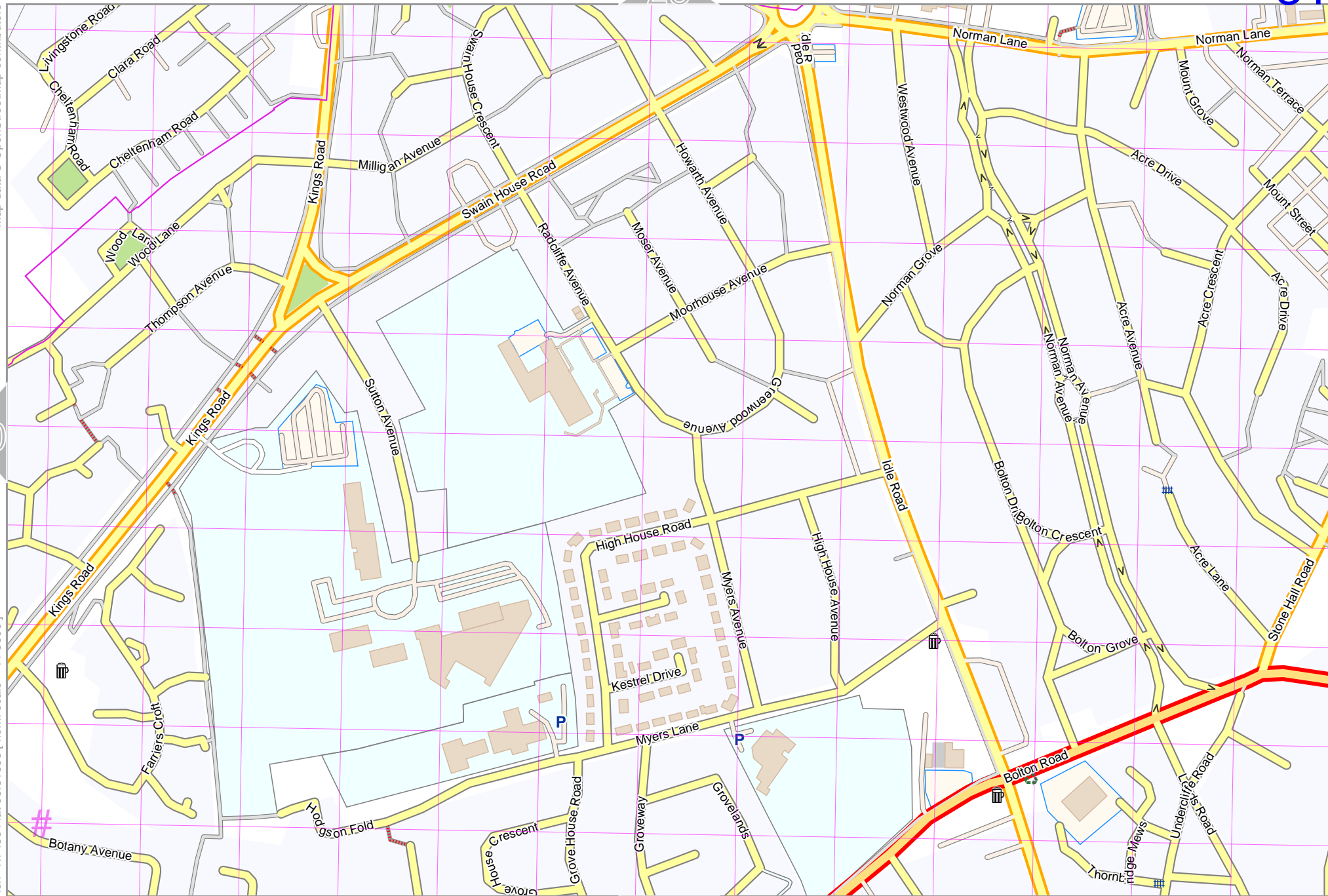
lon -1.74818 lat 53.82363

pdfmap_20240827_123944_bradford_-1.7684_53.8079_597.pdf

UTM: 30 U easting 581.10 km northing 5963.80 km
UTM-Grid-width = 100m

Map data © OpenStreetMap contributors

lon -1.72868 lat 53.82363



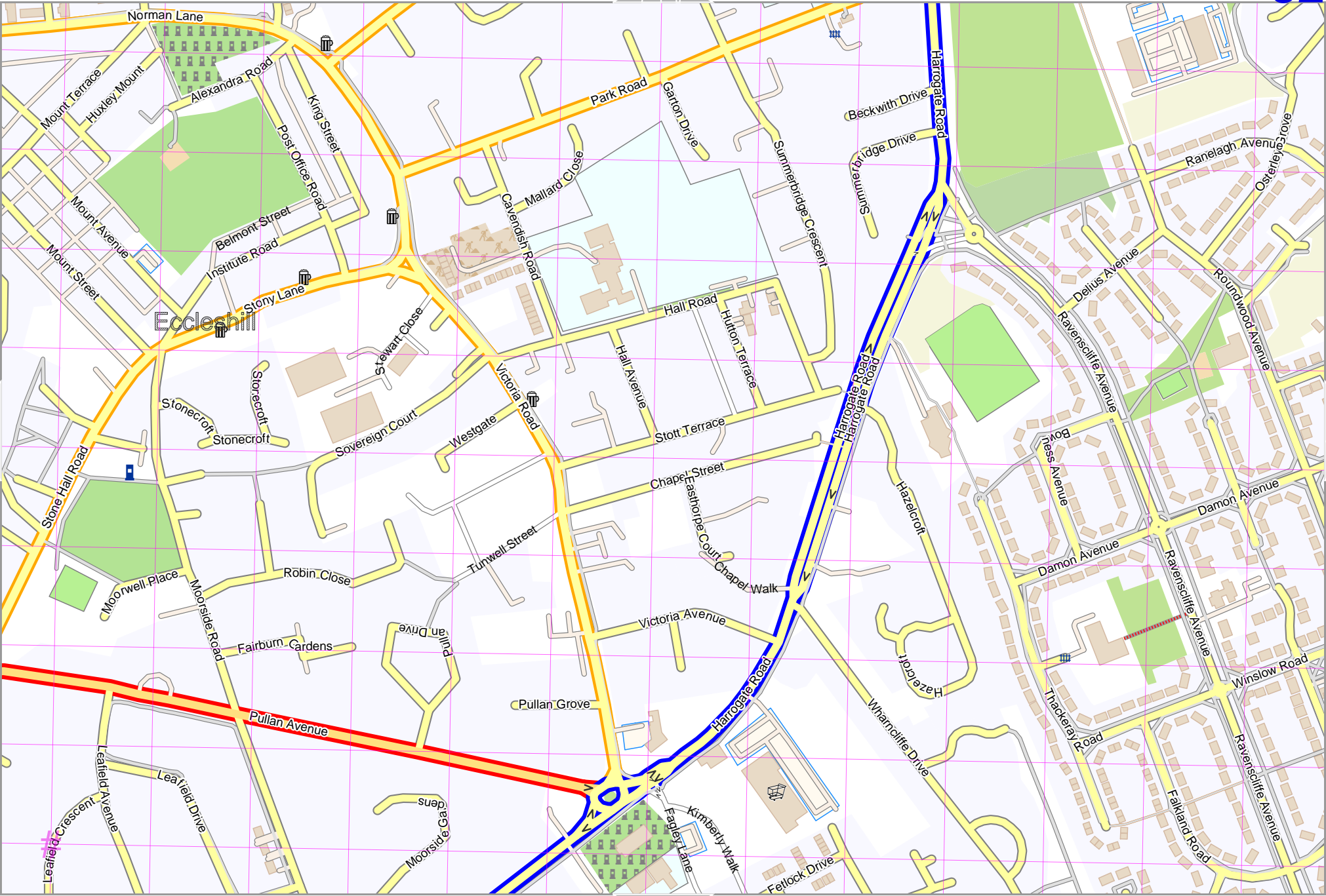
lon -1.74894 lat 53.81555 [nom. scale = 1 / 5000]

pdfmap: 20240827_123944_bradford_-1.7694_53.8079_597.pdf

UTM: 30 U easting 582.40 km northing 5963.80 km
UTM-Grid-width = 100m

Map data © OpenStreetMap contributors

lon -1.72944 lat 53.81555 [nom. scale = 1 / 5000]



UTM: 30 U easting 583.70 km northing 5963.80 km

UTM-Grid-width = 100m

lon -1.70917 lat 53.82363

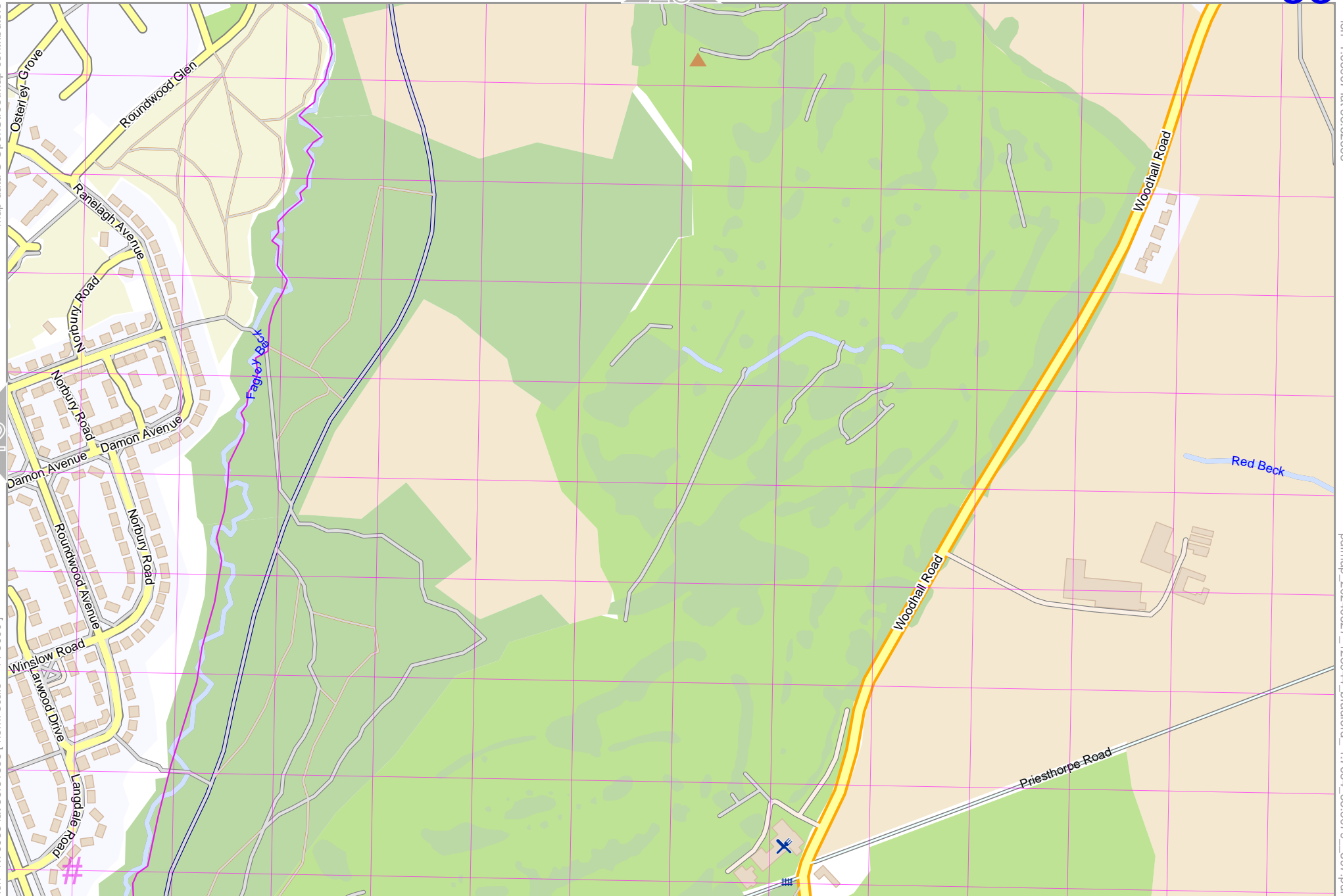
pdfmap_20240827_123944_bradford_-1.7694_53.8079_597.pdf

Map data © OpenStreetMap contributors

lon -1.70993 lat 53.81555 [nom. scale = 1 / 5000]

UTM: 30 U easting 585.00 km northing 5963.80 km

UTM-Grid-width = 100m



25

32

41

lon -1.68967 lat 53.82363

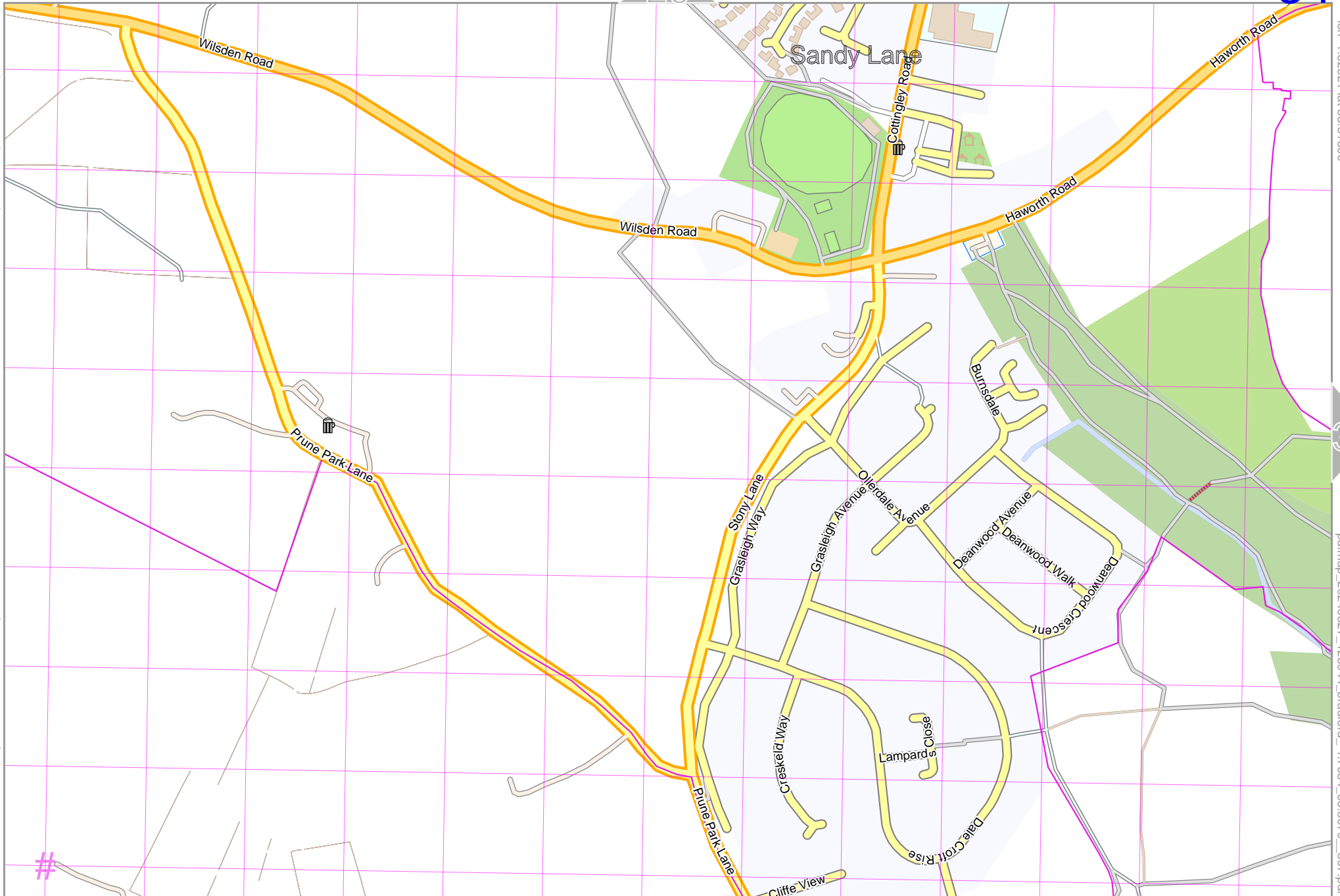
pdfmap_20240827_123944_bradford_-1.7684_53.8079_597.pdf

Map data © OpenStreetMap contributors

lon -1.84647 lat 53.80791 [nom. scale = 1 / 5000]

lon -1.82621 lat 53.81600

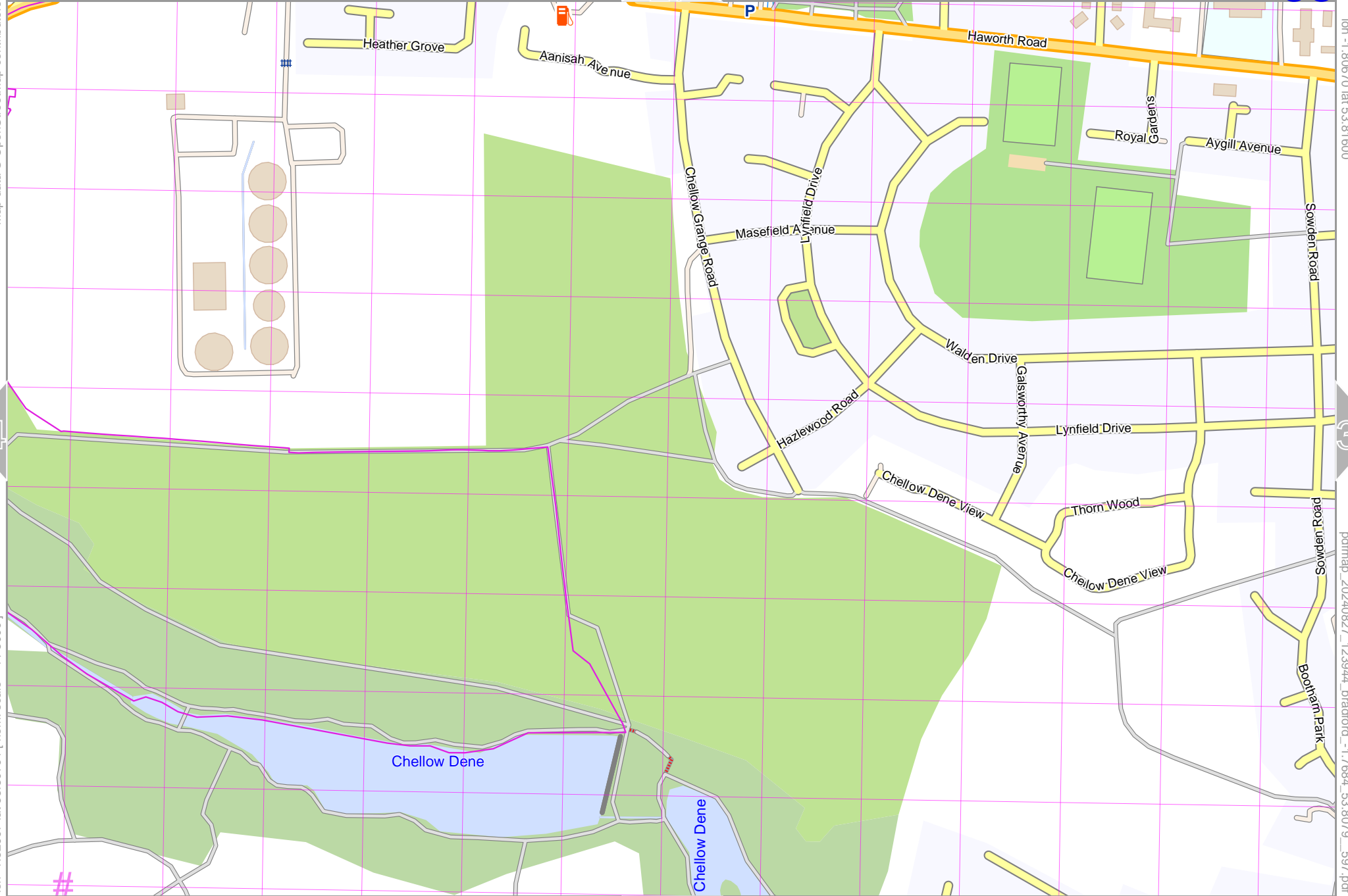
pdfmap_20240827_123944_bradford_-1.7694_53.8079_597.pdf



UTM: 30 U easting 576.00 km northing 5962.80 km
UTM-Grid-width = 100m

Map data © OpenStreetMap contributors

lon -1.80670 lat 53.81600



34

36

lon -1.82697 lat 53.80791 [nom. scale = 1 / 5000]

pdfmap_20240827_123944_bradford_-1.7694_53.8079_597.pdf

UTM: 30 U easting 577.30 km northing 5962.80 km
UTM-Grid-width = 100m

43

bradford

36

28

Map data © OpenStreetMap contributors

lon -1.78720 lat 53.81600

35

37

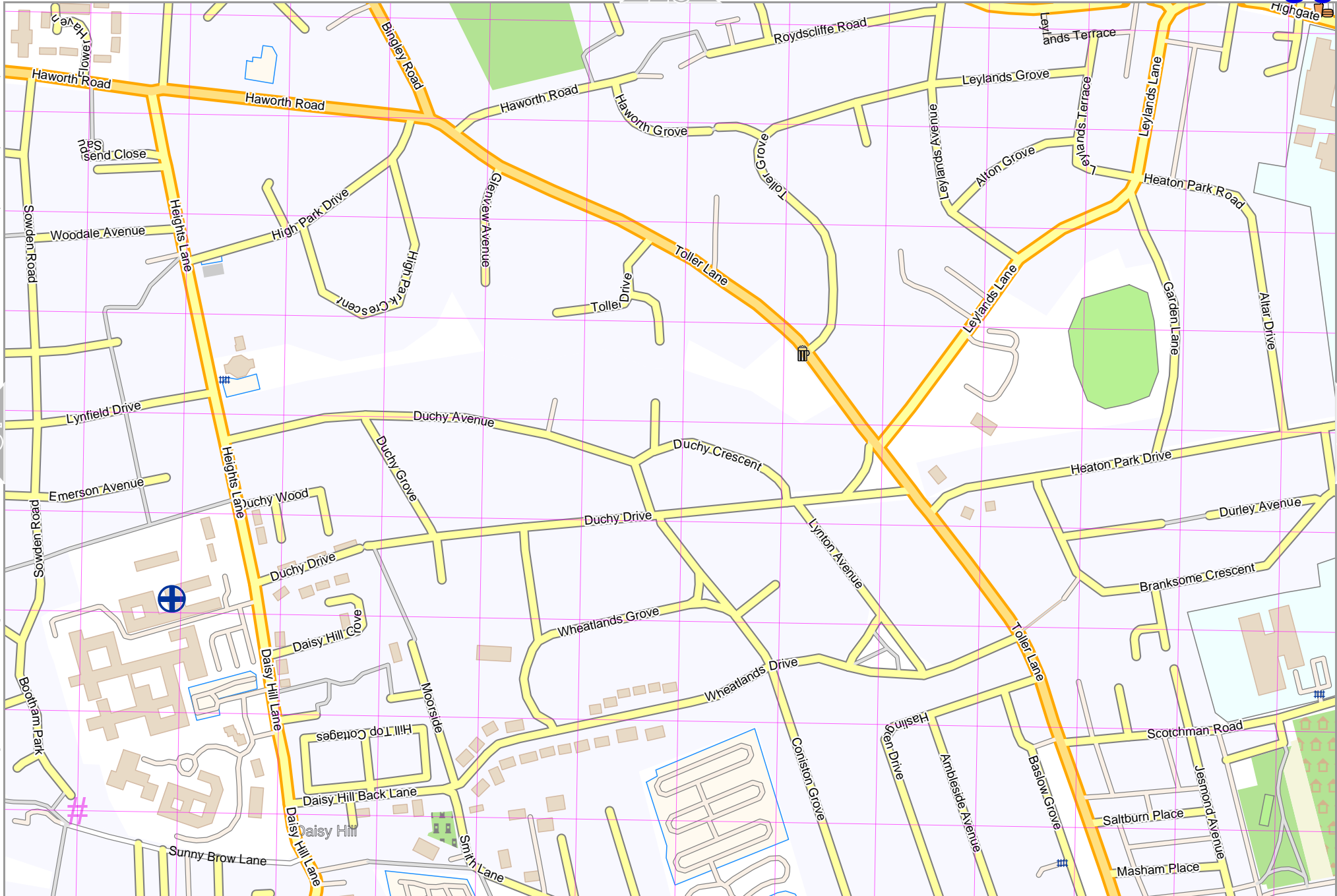
lon -1.80746 lat 53.80791 [nom. scale = 1 / 5000]

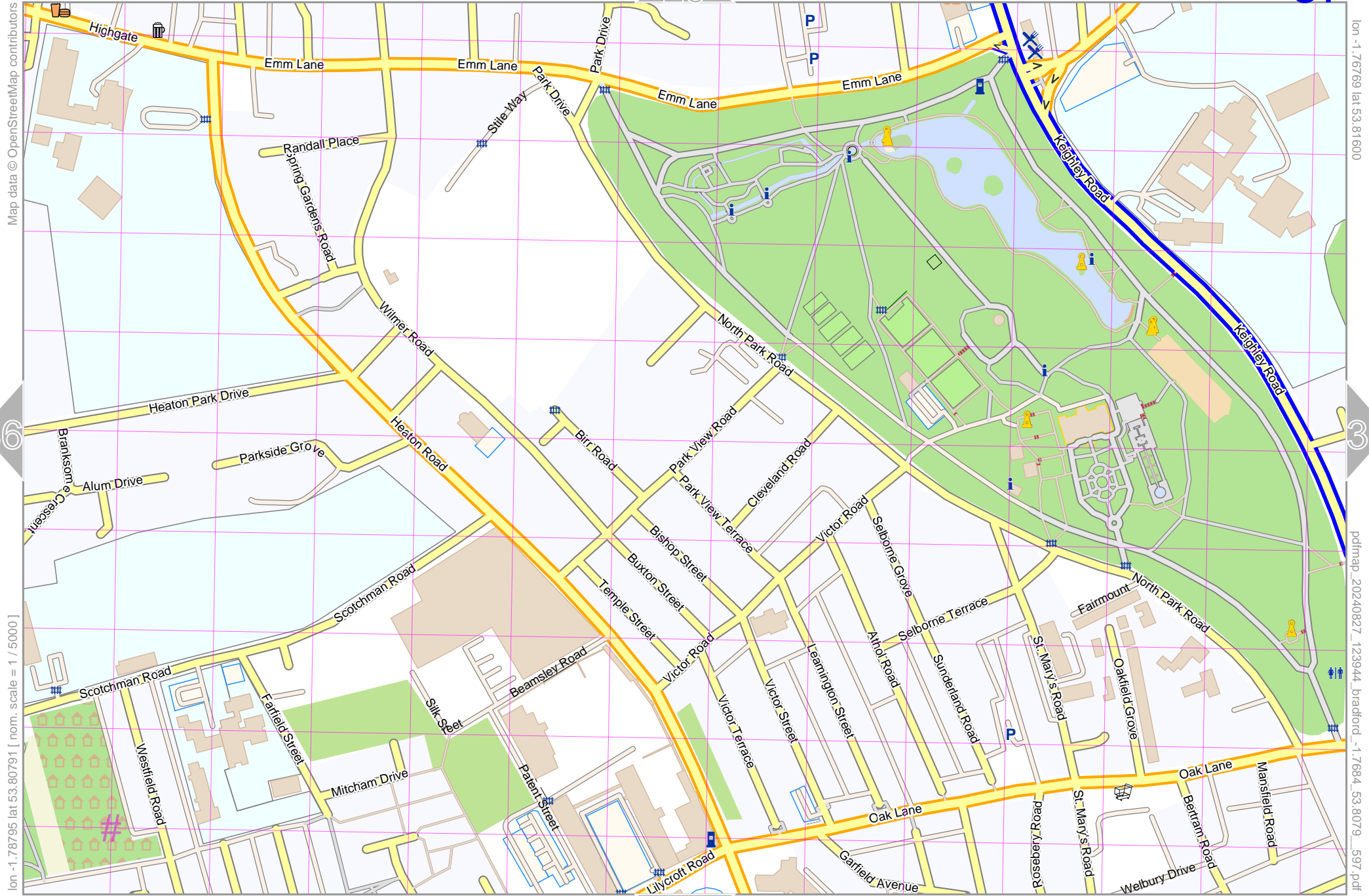
pdfmap_20240827_123944_bradford_-1.7694_53.8079_597.pdf

UTM: 30 U easting 578.60 km northing 5962.90 km

UTM-Grid-width = 100m

44





Map data © OpenStreetMap contributors

lon -1.76769 lat 53.81600

pdfmap_20240827_123944_bradford_-1.7694_53.8079_597.pdf

lon -1.78795 lat 53.80791 [nom. scale = 1 / 5000]

UTM: 30 U easting 579.90 km northing 5962.90 km
UTM-Grid-width = 100m

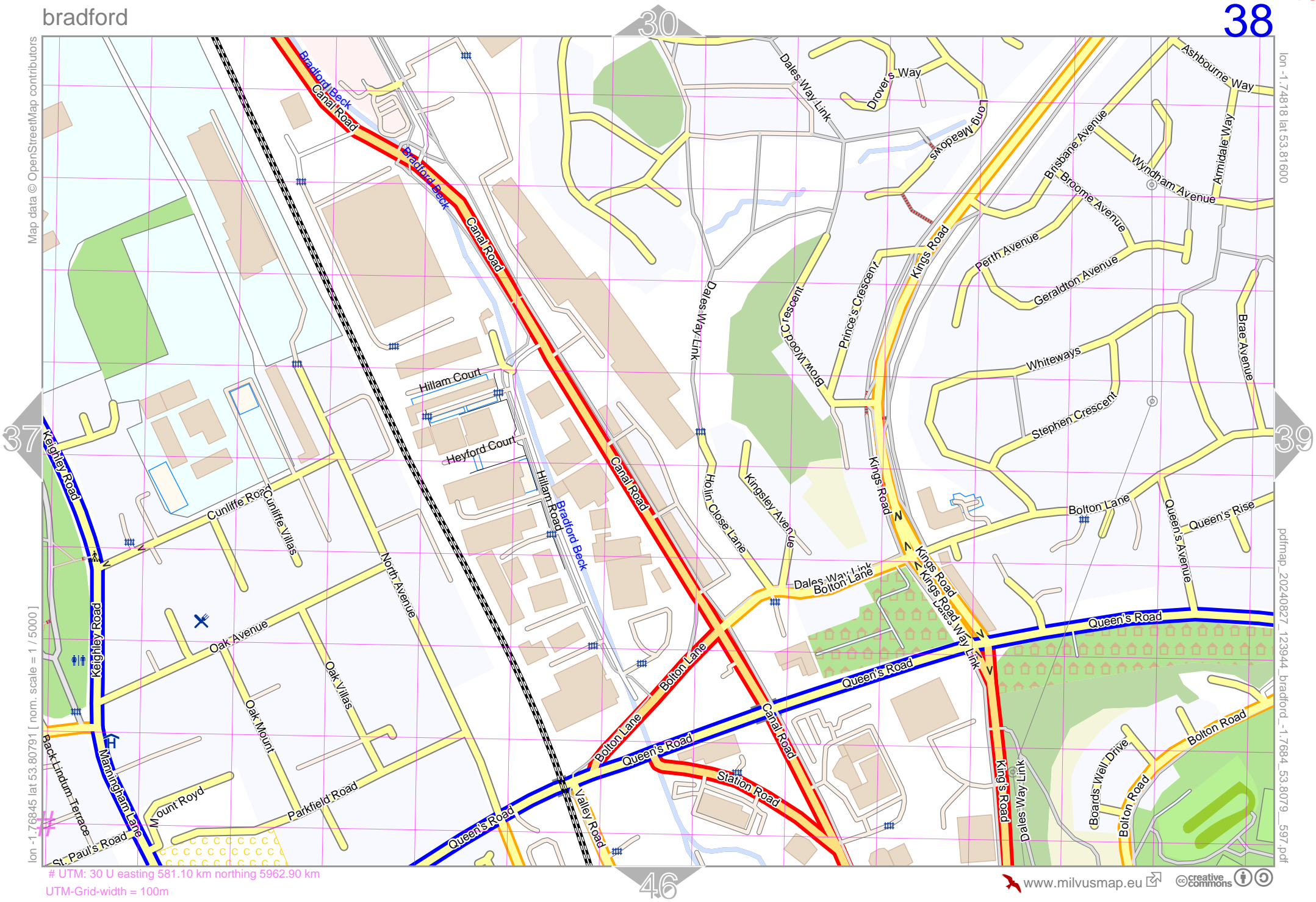
Map data © OpenStreetMap contributors

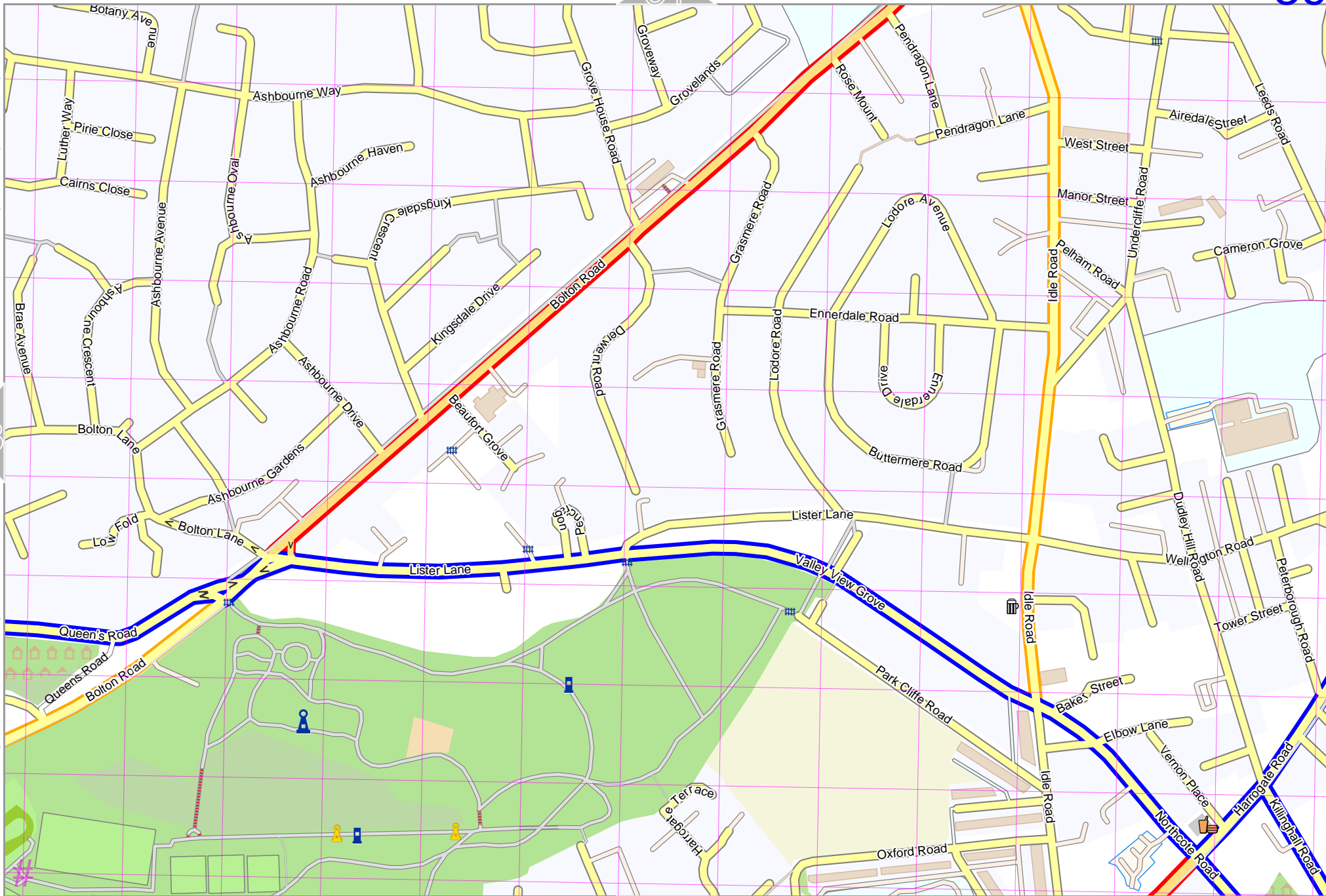
lon -1.74818 lat 53.81600

lon -1.76845 lat 53.80791 [nom. scale = 1 / 5000]

pdfmap_20240827_123944_bradford_-1.7694_53.8079_597.pdf

UTM: 30 U easting 581.10 km northing 5962.90 km
UTM-Grid-width = 100m





Map data © OpenStreetMap contributors

lon -1.70917 lat 53.81600

39

41

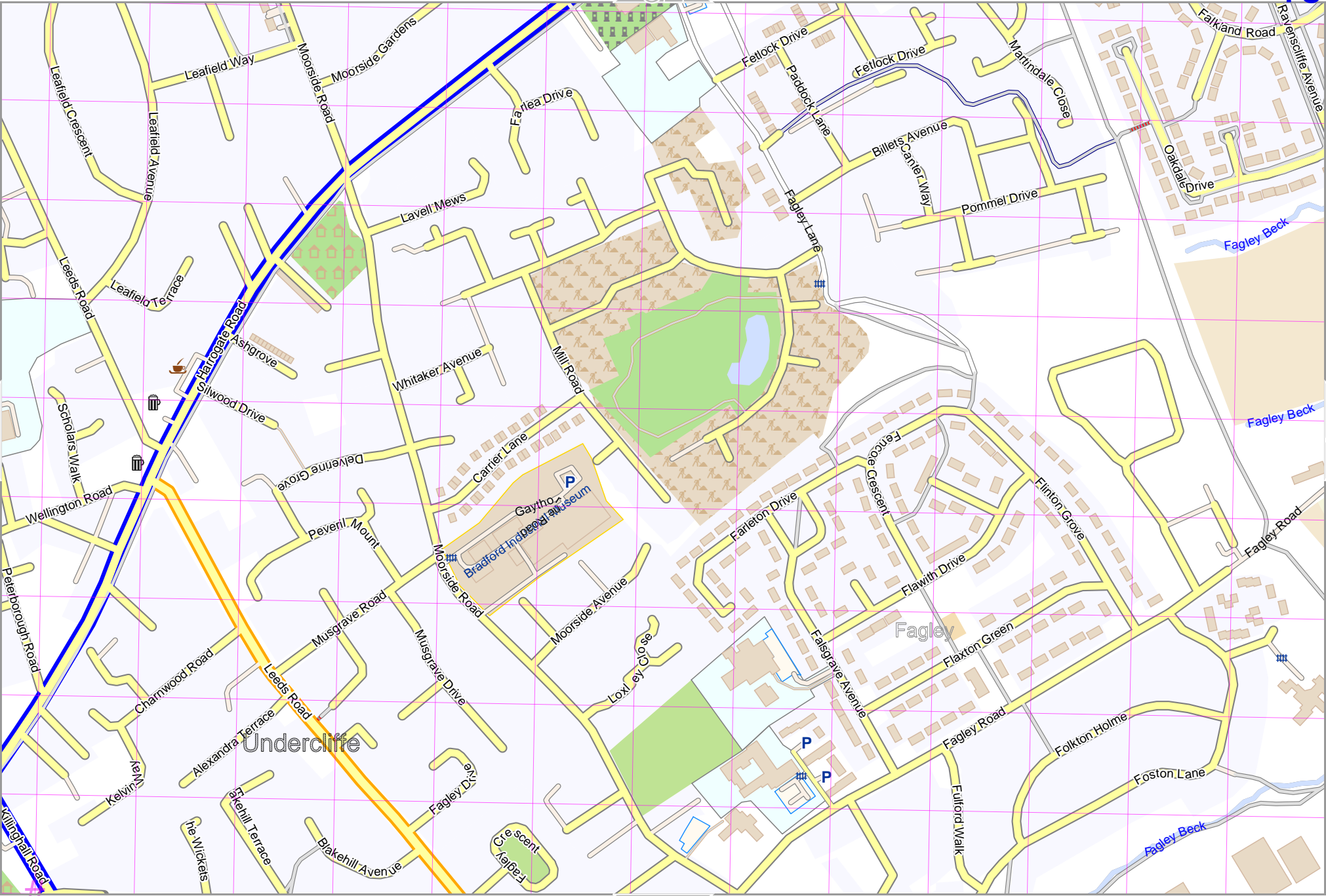
lon -1.72944 lat 53.80791 [nom. scale = 1 / 5000]

pdfmap_20240827_123944_bradford_-1.7694_53.8079_597.pdf

32

48

UTM: 30 U easting 583.70 km northing 5962.90 km
UTM-Grid-width = 100m



Map data © OpenStreetMap contributors

lon -1.68967 lat 53.81600

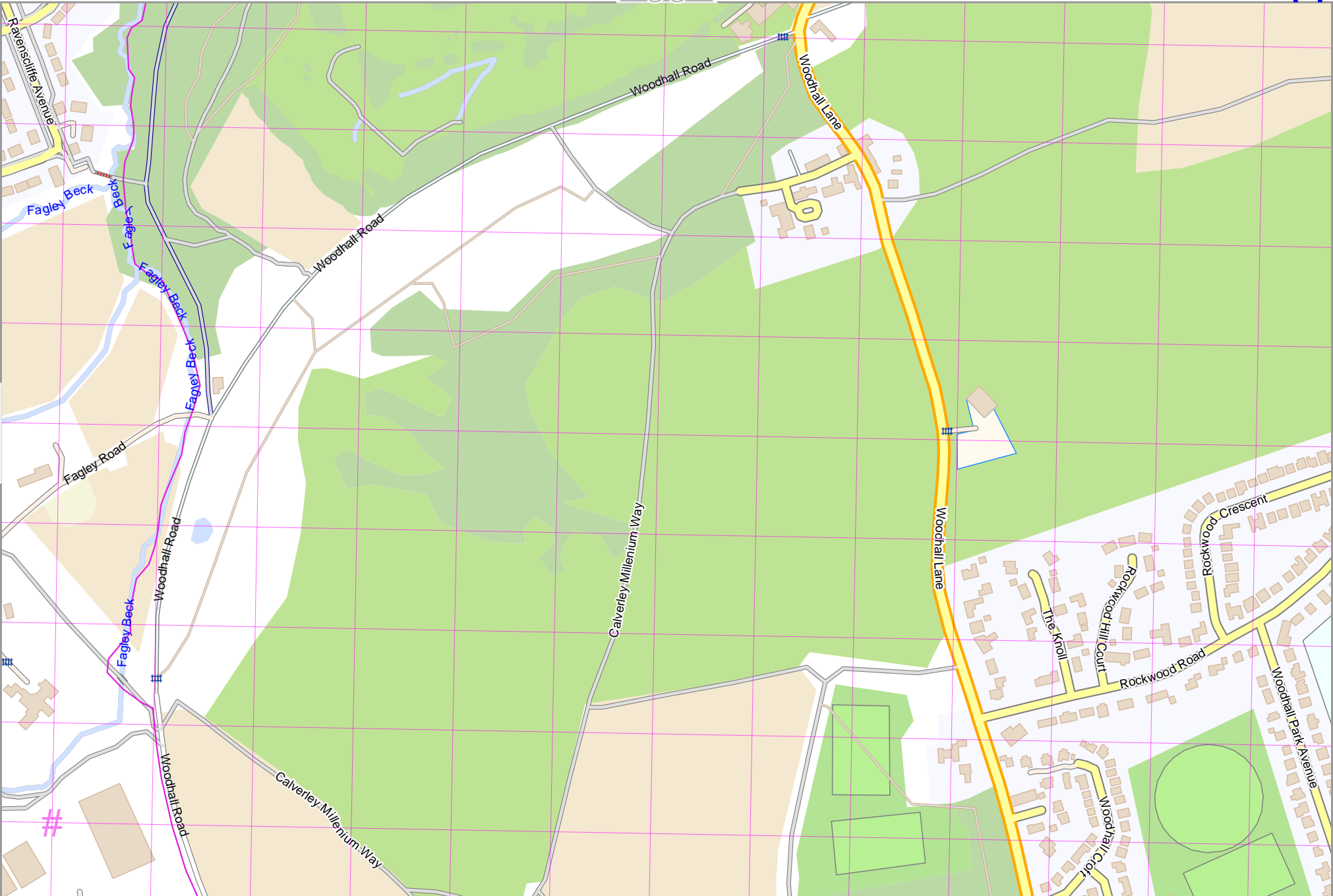
40

lon -1.70993 lat 53.80791 [nom. scale = 1 / 5000]

pdfmap_20240827_123944_bradford_-1.7694_53.8079_597.pdf

UTM: 30 U easting 585.00 km northing 5963.00 km
UTM-Grid-width = 100m

49

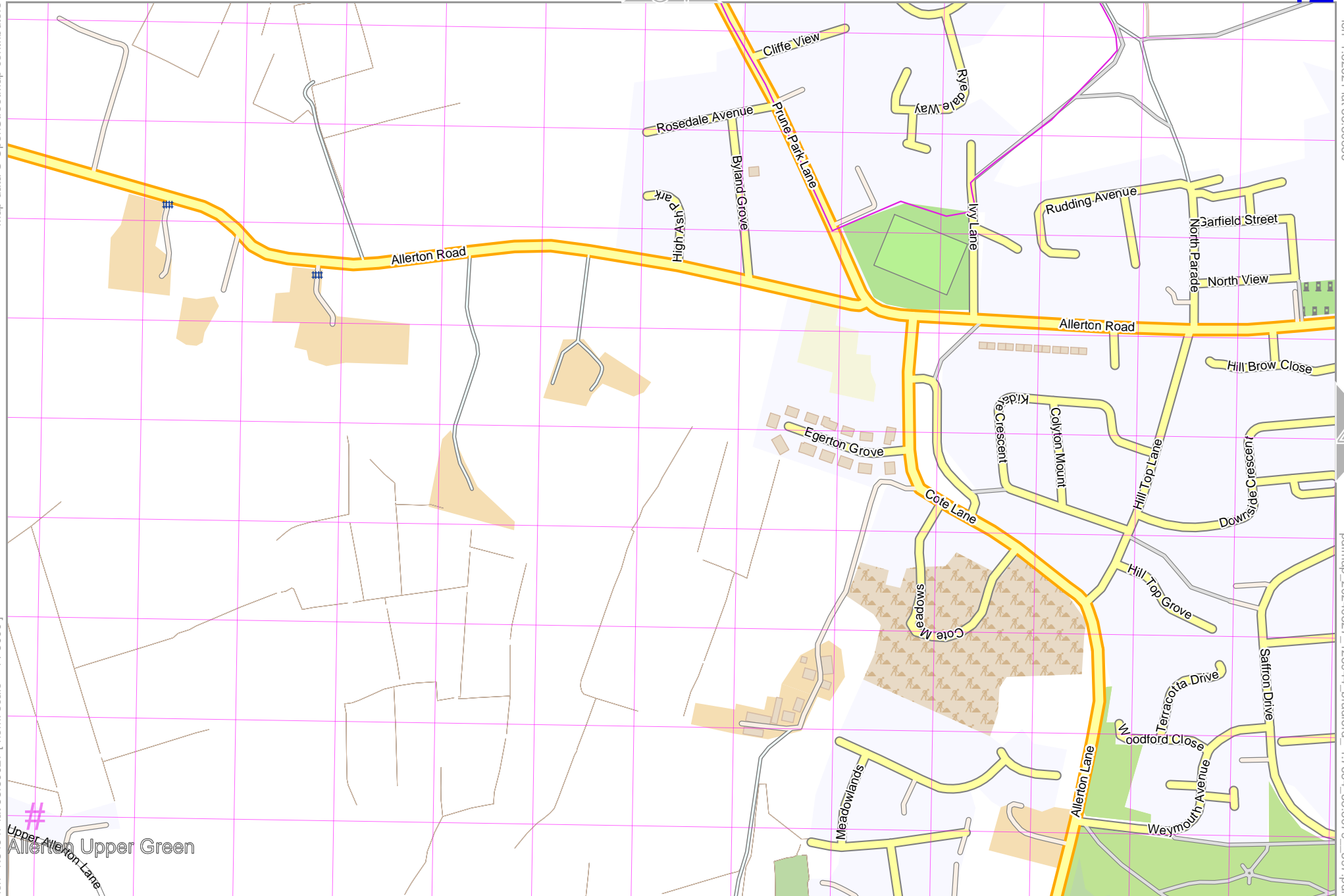


Map data © OpenStreetMap contributors

lon -1.84647 lat 53.80027 [nom. scale = 1 / 5000]

Upper Allerton Upper Green

UTM: 30 U easting 576.00 km northing 5962.00 km UTM-Grid-width = 100m



34

lon -1.82621 lat 53.80836

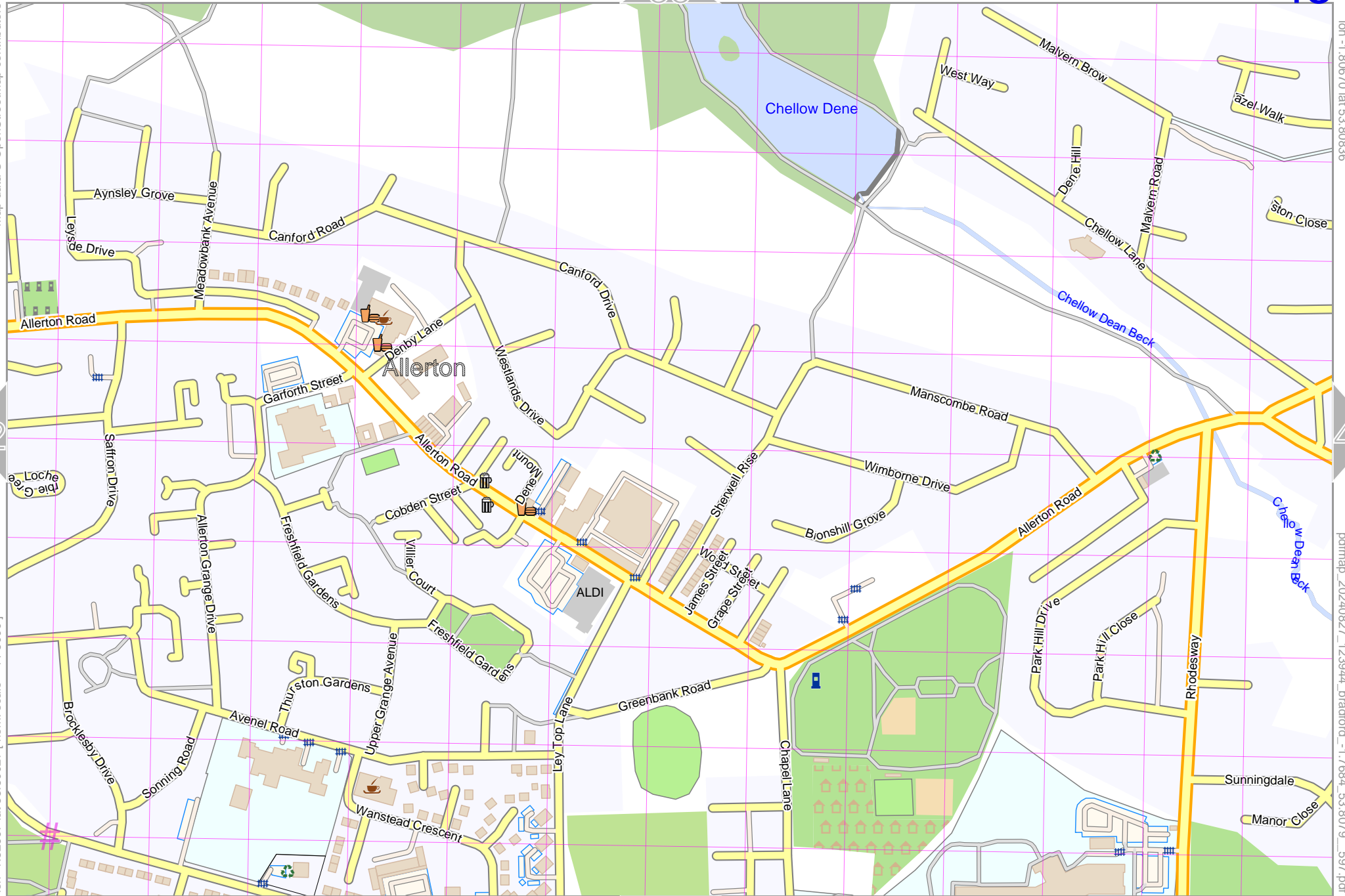
43

pdfmap_20240827_123944_bradford_-1.7694_53.8079_597.pdf

50

Map data © OpenStreetMap contributors

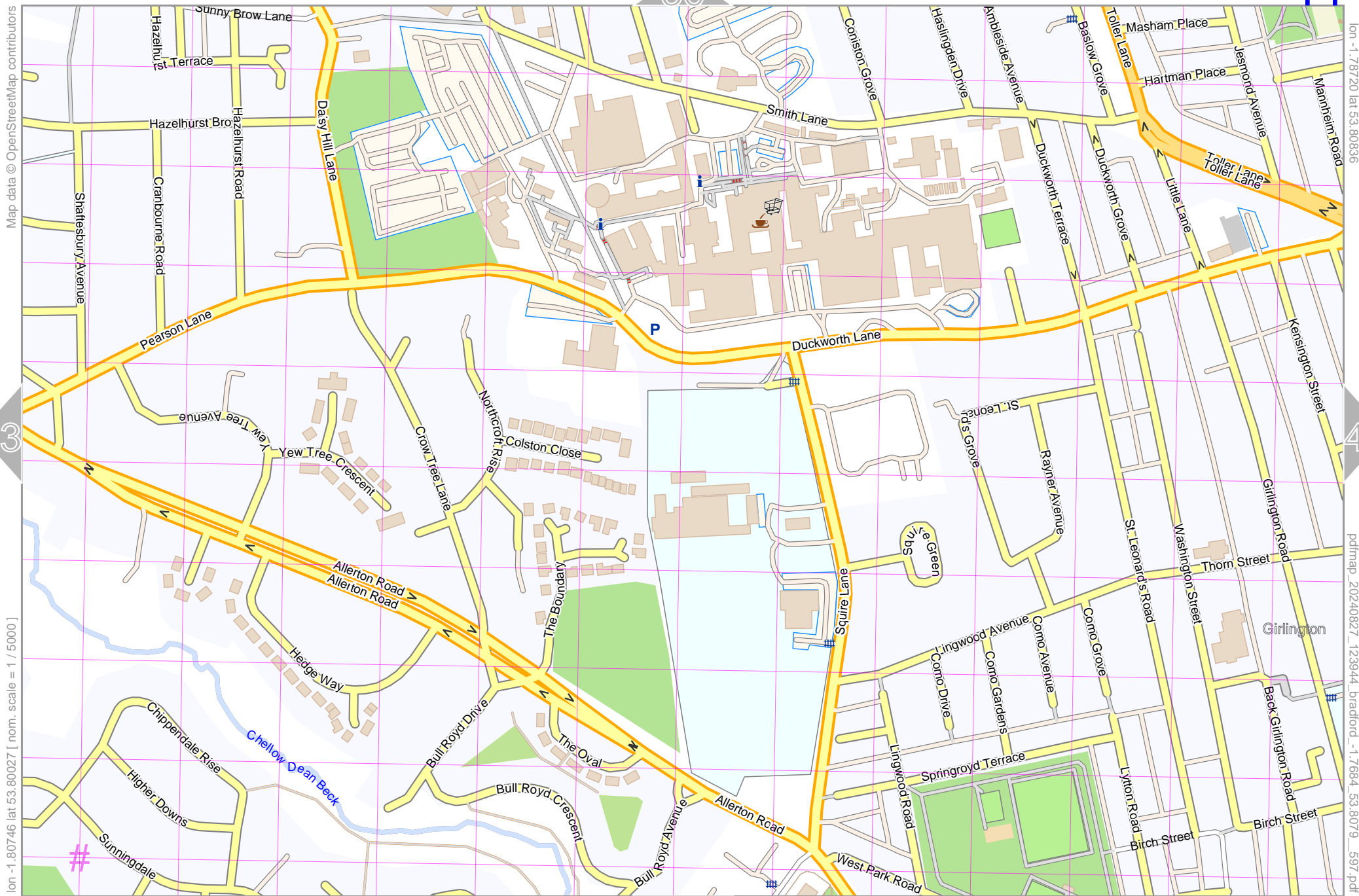
lon -1.80670 lat 53.80836



lon -1.82697 lat 53.80027 [nom. scale = 1 / 5000]

pdfmap_20240827_123944_bradford_-1.7694_53.8079_597.pdf

UTM: 30 U easting 577.30 km northing 5962.00 km
UTM-Grid-width = 100m



Map data © OpenStreetMap contributors

lon -1.80746 lat 53.80027 [nom. scale = 1 / 5000]

UTM: 30 U easting 578.60 km northing 5962.00 km

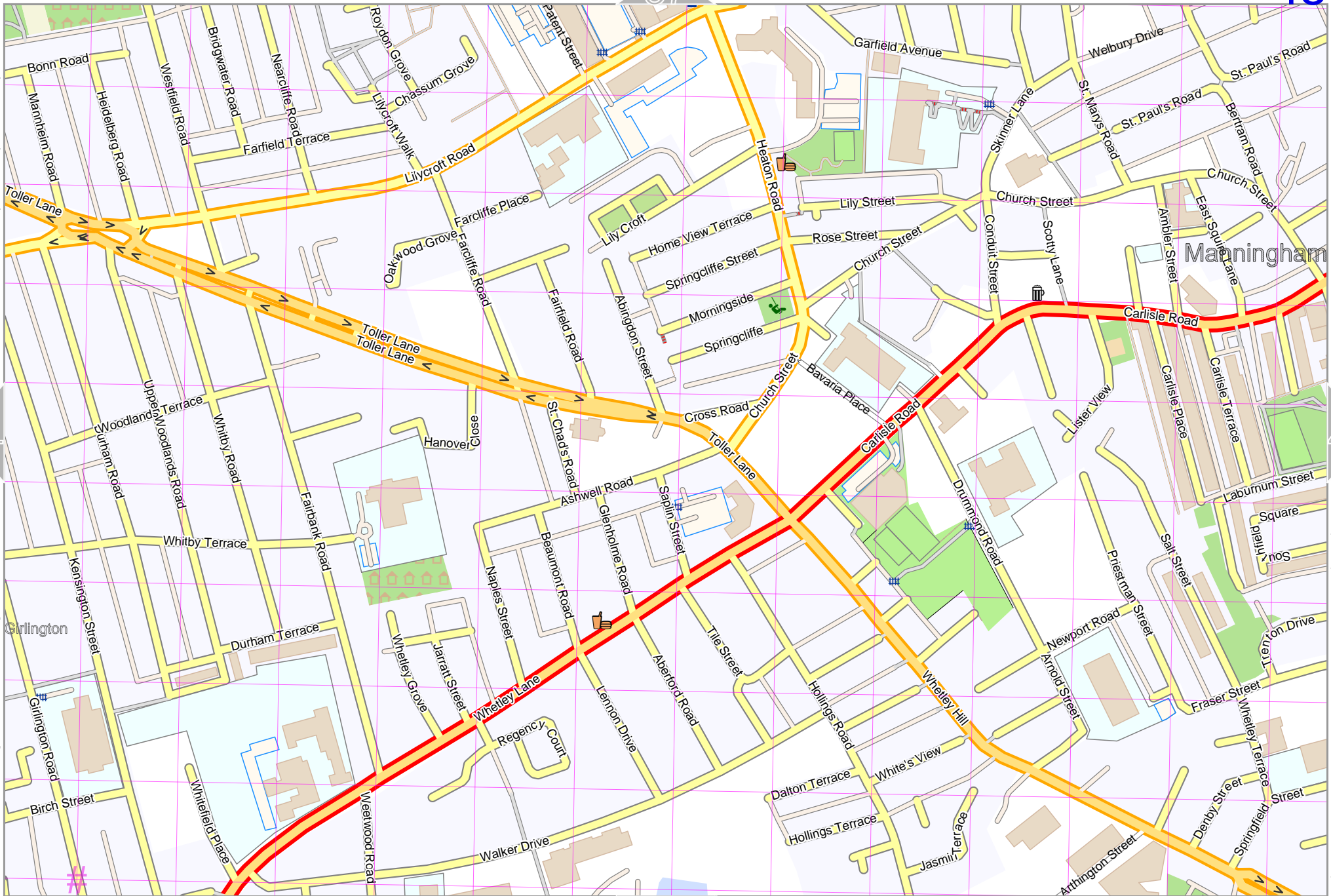
UTM-Grid-width = 100m

lon -1.78720 lat 53.80836

pdfmap_20240827_123944_bradford_-1.7694_53.8079_597.pdf

Map data © OpenStreetMap contributors

lon -1.76769 lat 53.80836



lon -1.78795 lat 53.80027 [nom. scale = 1 / 5000]

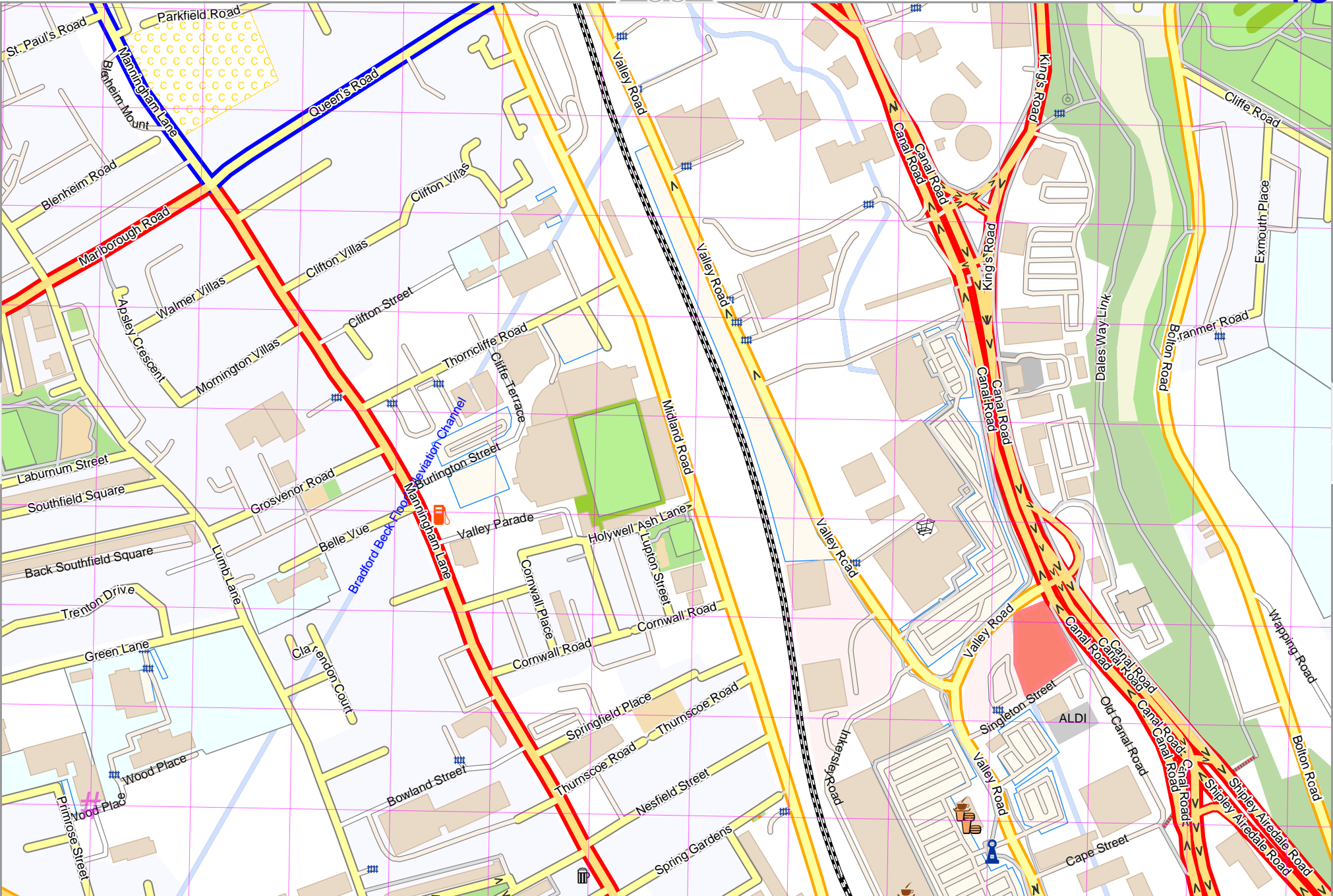
pdfmap_20240827_123944_bradford_-1.7694_53.8079_597.pdf

UTM: 30 U easting 579.90 km northing 5962.00 km

UTM-Grid-width = 100m

Map data © OpenStreetMap contributors

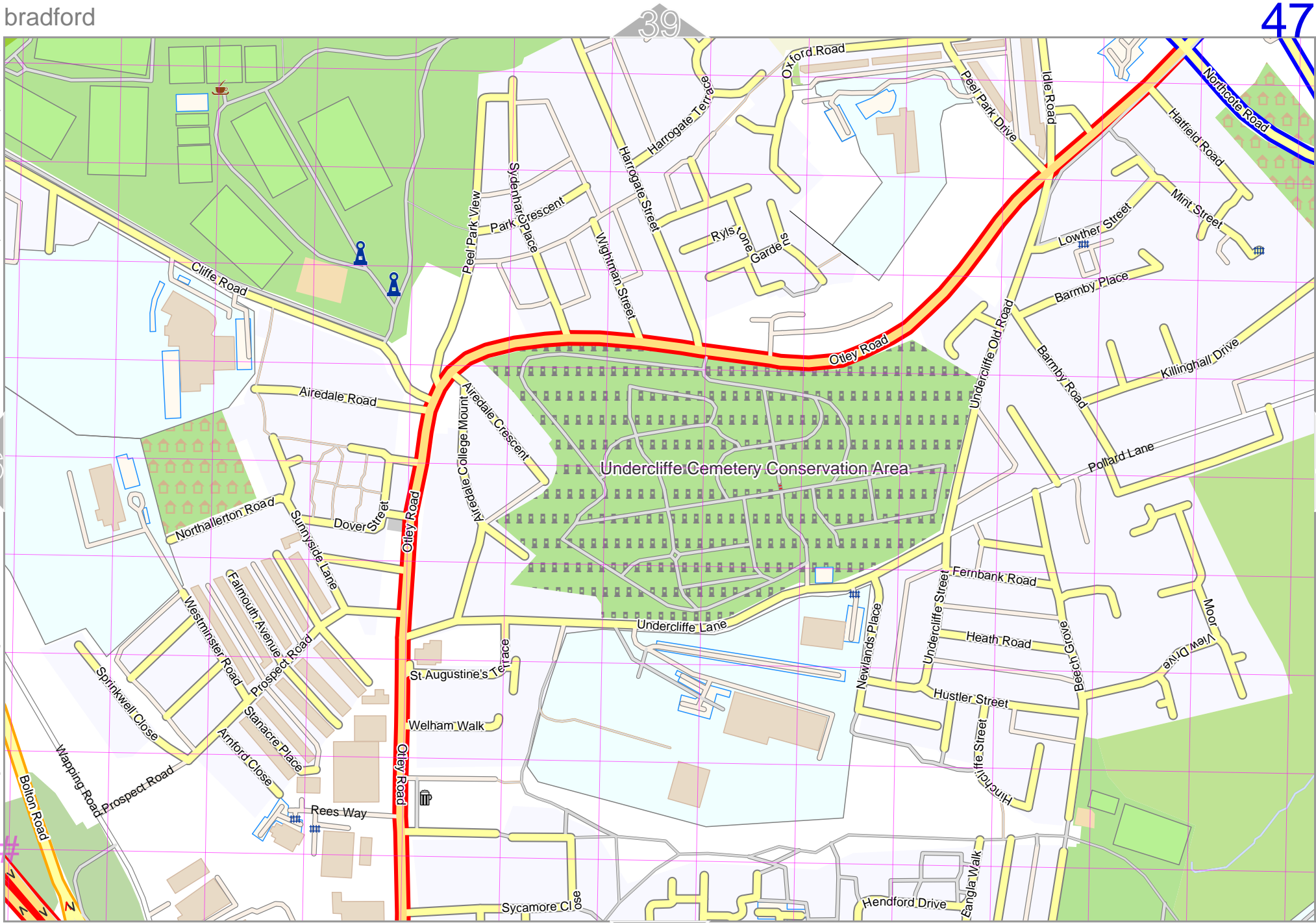
lon -1.76845 lat 53.80027 [nom. scale = 1 / 5000]



lon -1.74818 lat 53.80836

pdfmap_20240827_123944_bradford_-1.7684_53.8079_597.pdf

UTM: 30 U easting 581.20 km northing 5962.10 km
UTM-Grid-width = 100m

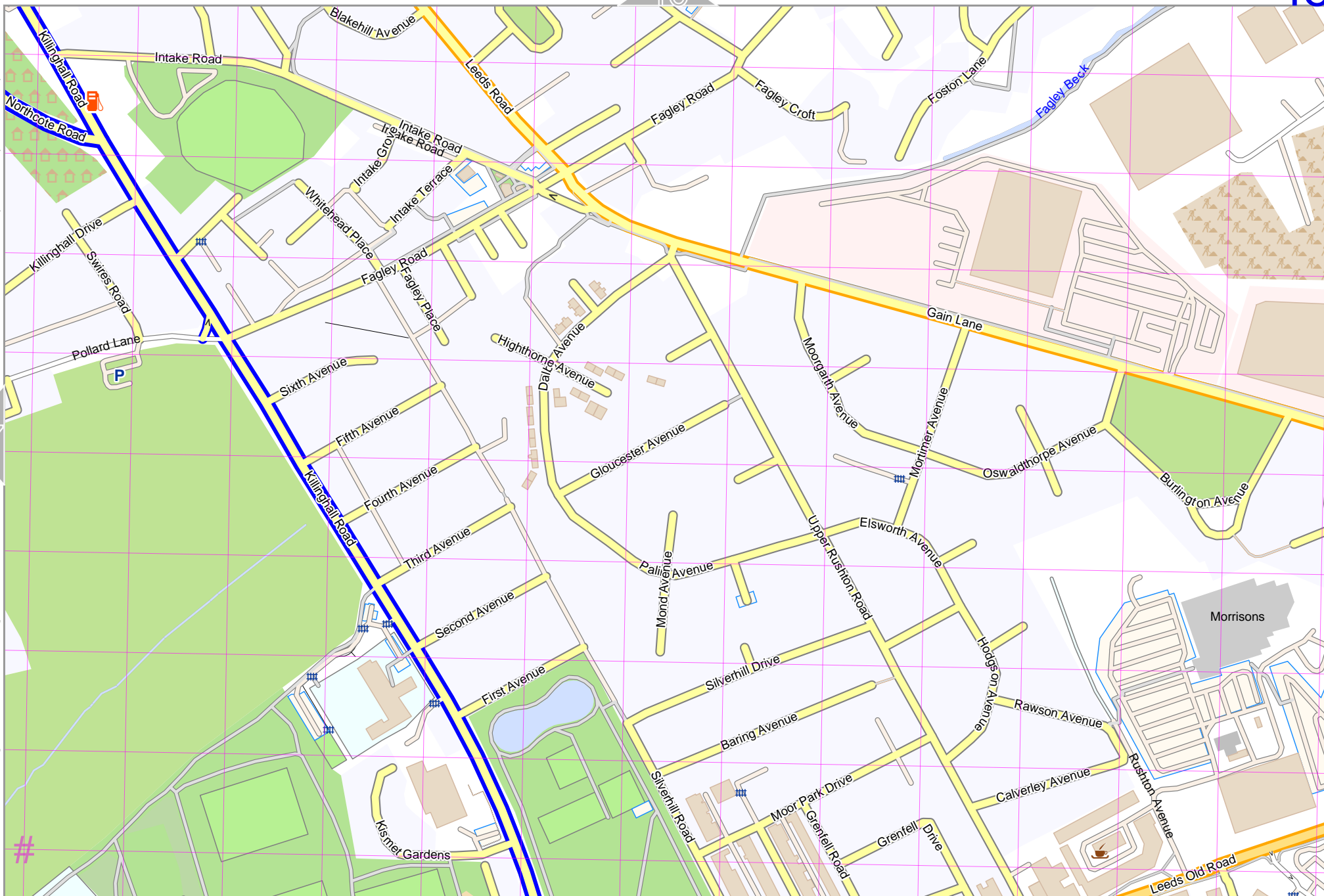


Map data © OpenStreetMap contributors

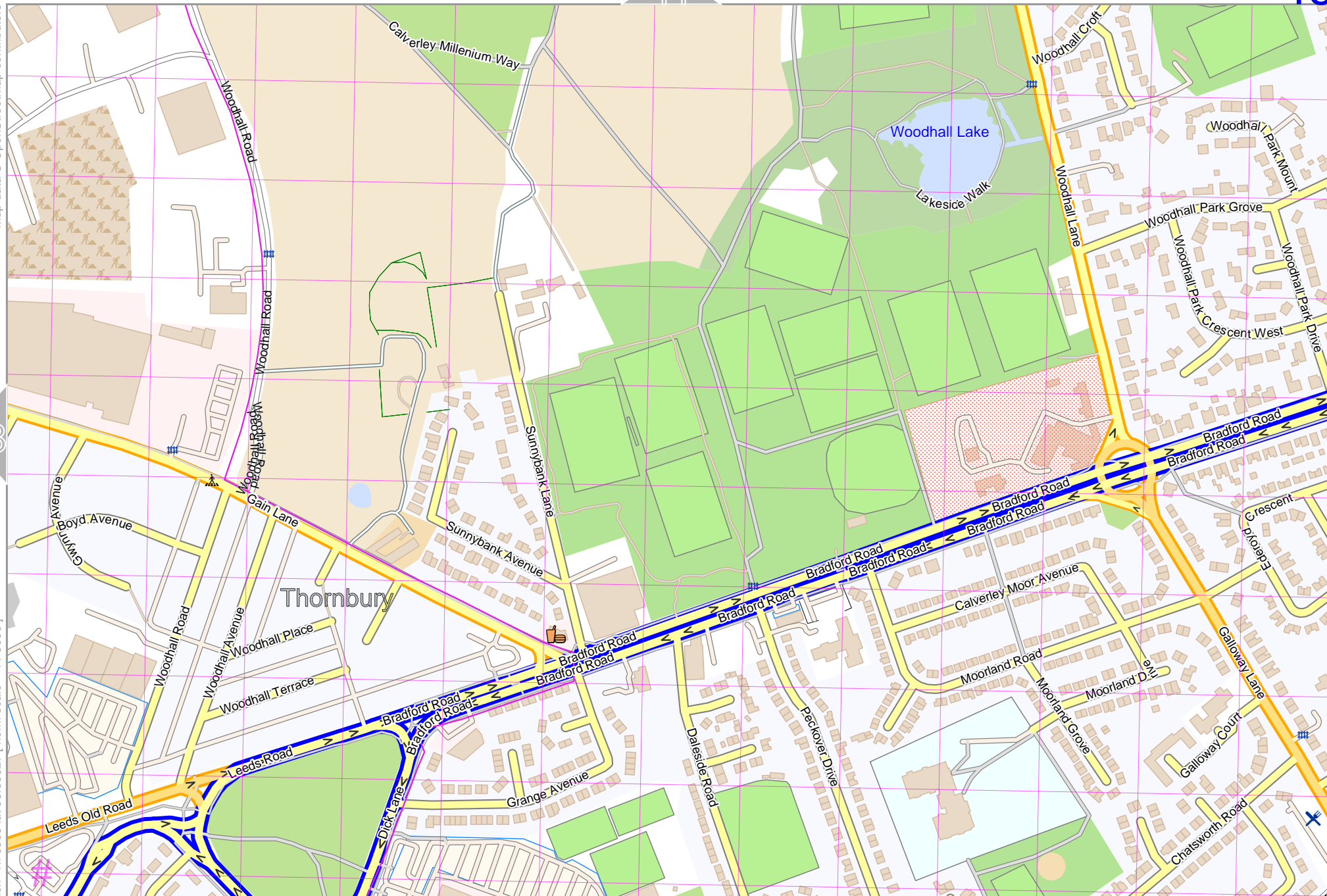
lon -1.70917 lat 53.80836

lon -1.72944 lat 53.80027 [nom. scale = 1 / 5000]

pdfmap_20240827_123944_bradford_-1.7694_53.8079_597.pdf

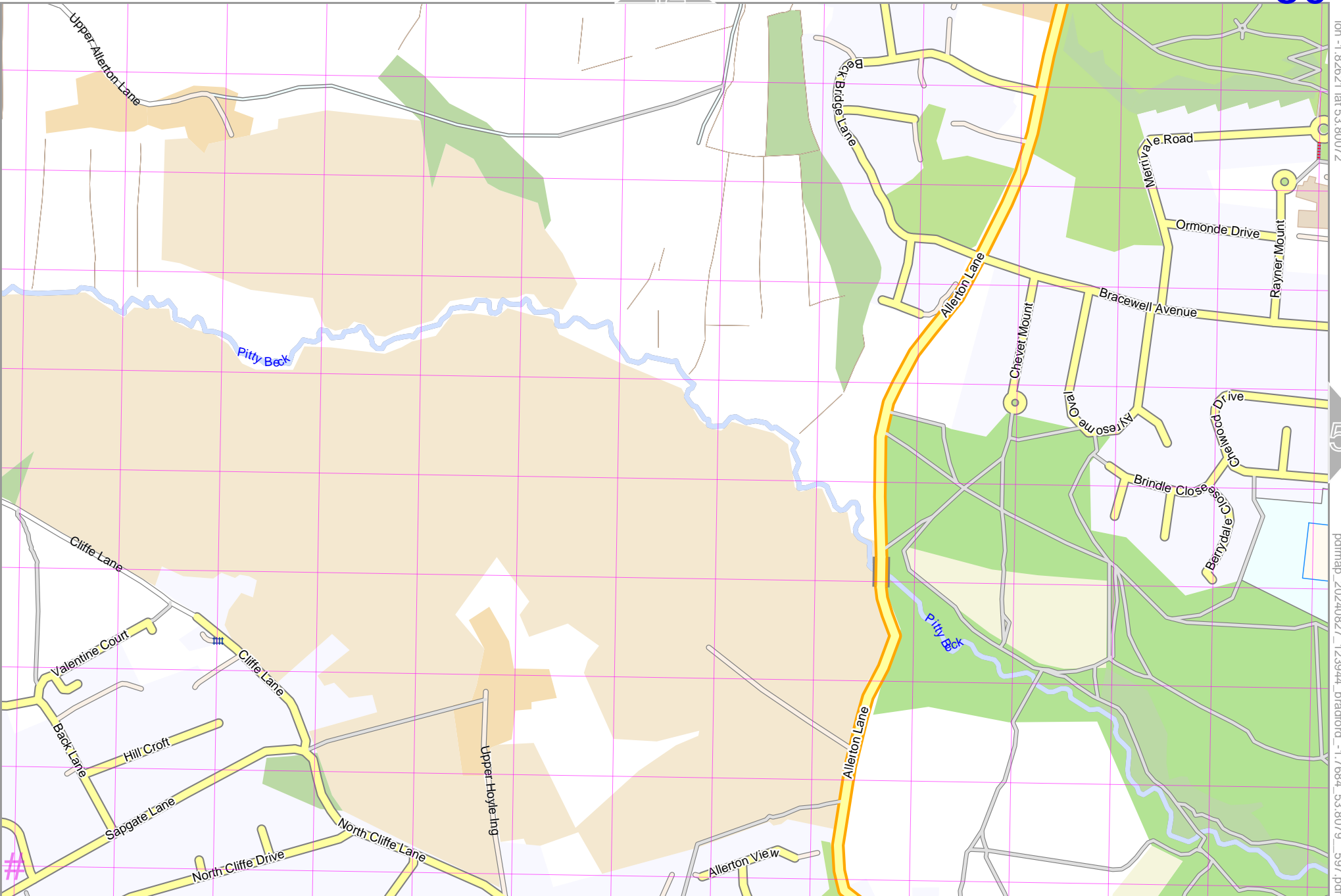


UTM: 30 U easting 583.70 km northing 5962.10 km
 UTM-Grid-width = 100m



Map data © OpenStreetMap contributors

lon -1.84647 lat 53.79264 [nom. scale = 1 / 5000]



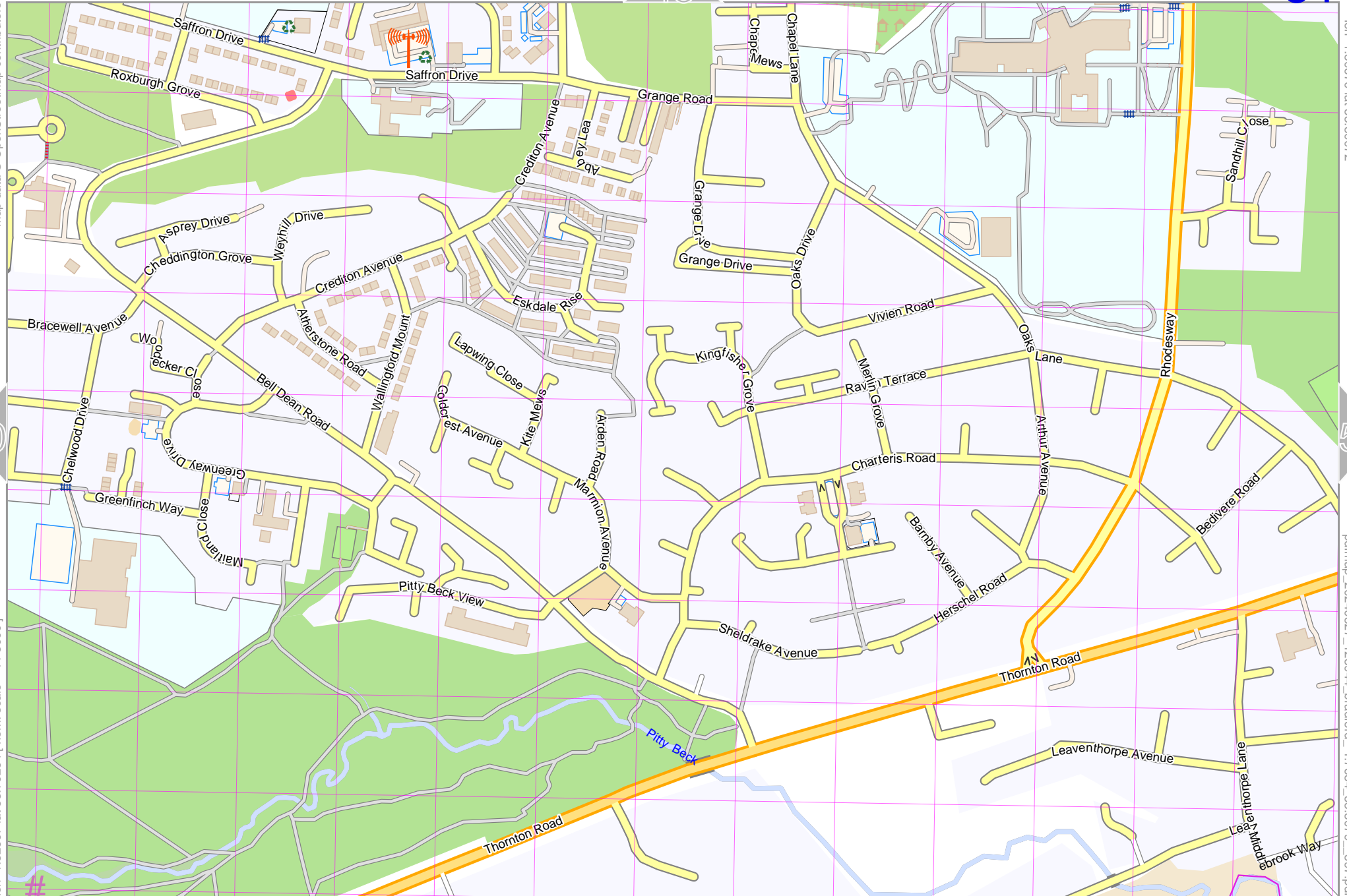
lon -1.82621 lat 53.80072

pdfmap_20240827_123944_bradford_-1.7694_53.8079_597.pdf

UTM: 30 U easting 576.00 km northing 5961.10 km
UTM-Grid-width = 100m

Map data © OpenStreetMap contributors

lon -1.80670 lat 53.80072



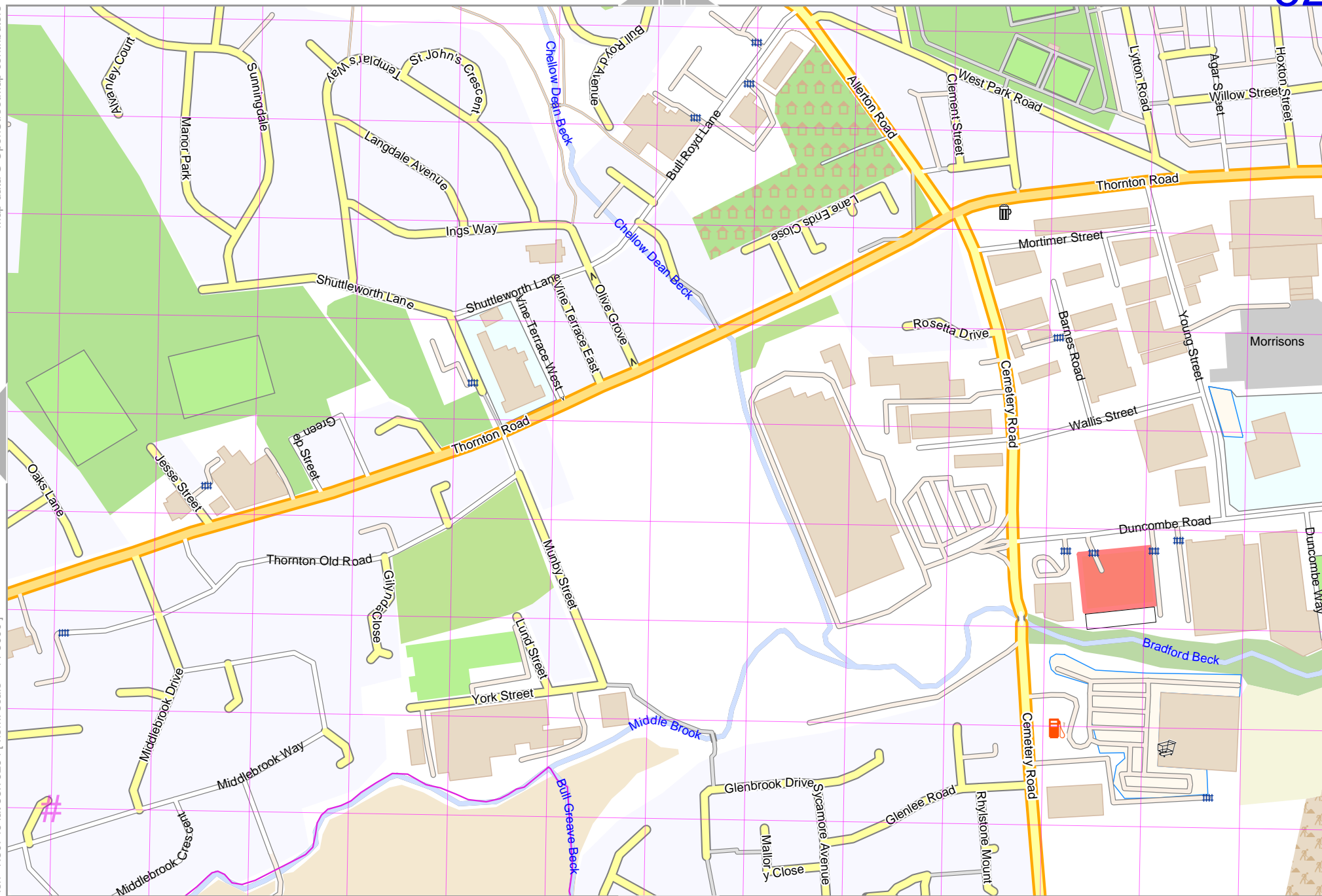
lon -1.82697 lat 53.79264 [nom. scale = 1 / 5000]

pdfmap_20240827_123944_bradford_-1.7694_53.8079_597.pdf

UTM: 30 U easting 577.30 km northing 5961.10 km
UTM-Grid-width = 100m

Map data © OpenStreetMap contributors

lon -1.78720 lat 53.80072



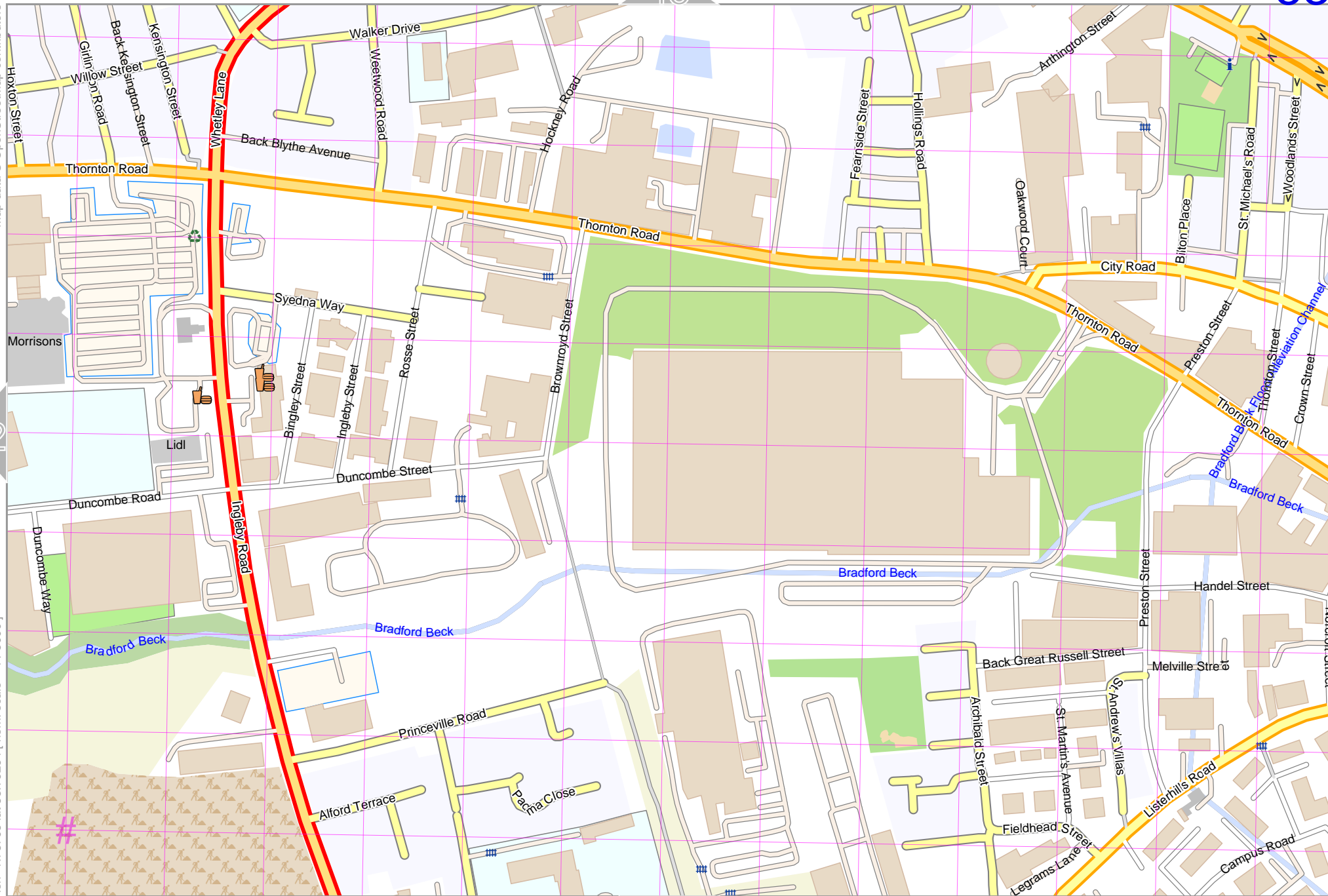
lon -1.80746 lat 53.79264 [nom. scale = 1 / 5000]

pdfmap_20240827_123944_bradford_-1.7694_53.8079_597.pdf

UTM: 30 U easting 578.60 km northing 5961.20 km
UTM-Grid-width = 100m

Map data © OpenStreetMap contributors

lon -1.76769 lat 53.80072



52

54

lon -1.78795 lat 53.79264 [nom. scale = 1 / 5000]

pdfmap_20240827_123944_bradford_-1.7694_53.8079_597.pdf

UTM: 30 U easting 579.90 km northing 5961.20 km

UTM-Grid-width = 100m

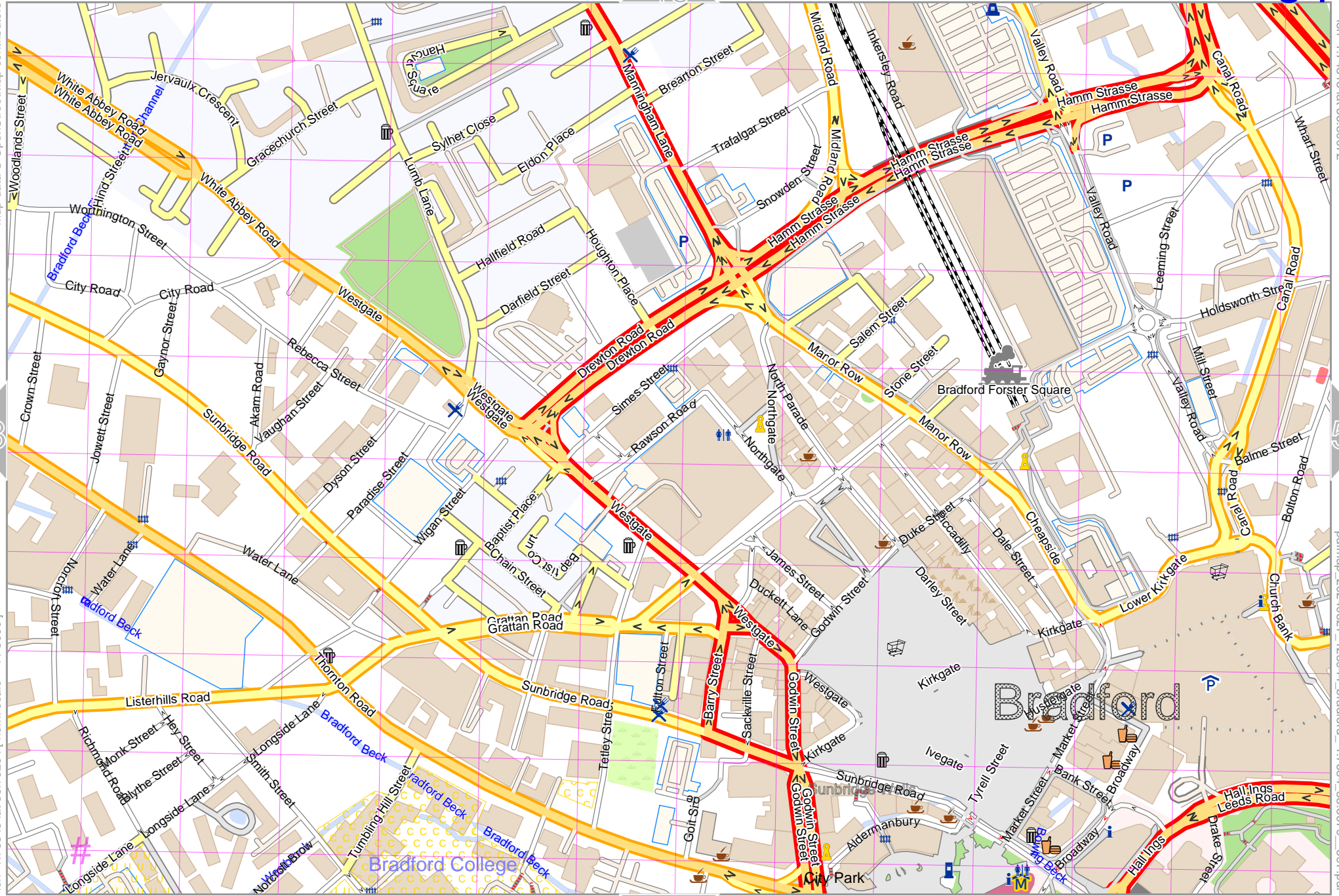
61

Map data © OpenStreetMap contributors

lon -1.74818 lat 53.80072

lon -1.76845 lat 53.79264 [nom. scale = 1 / 5000]

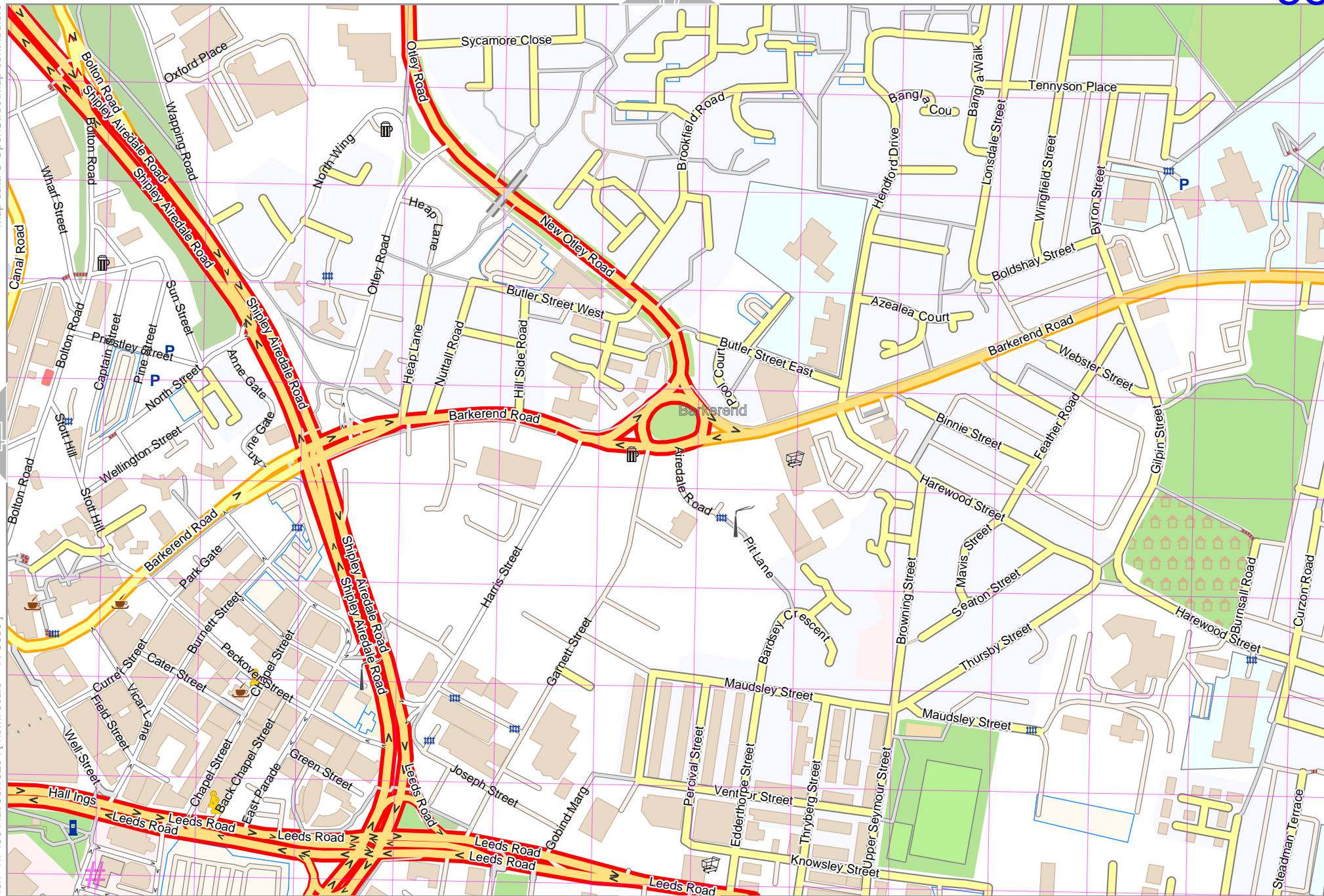
pdfmap_20240827_123944_bradford_-1.7694_53.8079_597.pdf



UTM: 30 U easting 581.20 km northing 5961.20 km
 UTM-Grid-width = 100m

Map data © OpenStreetMap contributors

lon -1.72868 lat 53.80072



lon -1.74894 lat 53.79264 [nom. scale = 1 / 5000]

pdfmap_20240827_123944_bradford_-1.7694_53.8079_597.pdf

UTM: 30 U easting 582.50 km northing 5961.20 km
UTM-Grid-width = 100m

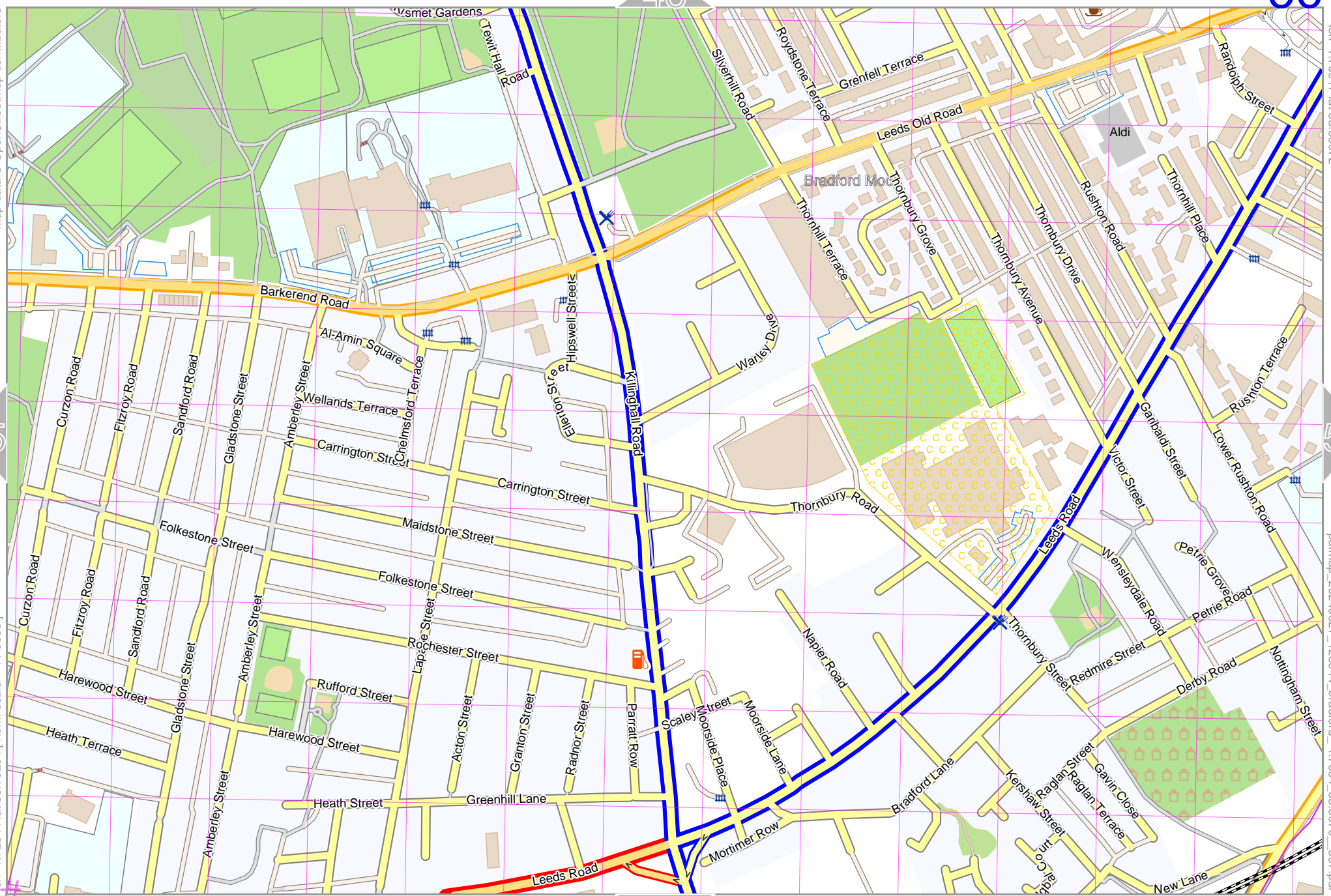
Map data © OpenStreetMap contributors

lon -1.70917 lat 53.80072

pdfmap_20240827_123944_bradford_-1.7694_53.8079_597.pdf

lon -1.72944 lat 53.79264 [nom. scale = 1 / 5000]

UTM: 30 U easting 583.70 km northing 5961.20 km
UTM-Grid-width = 100m



48

55

57

64

Map data © OpenStreetMap contributors

lon -1.68967 lat 53.80072

56

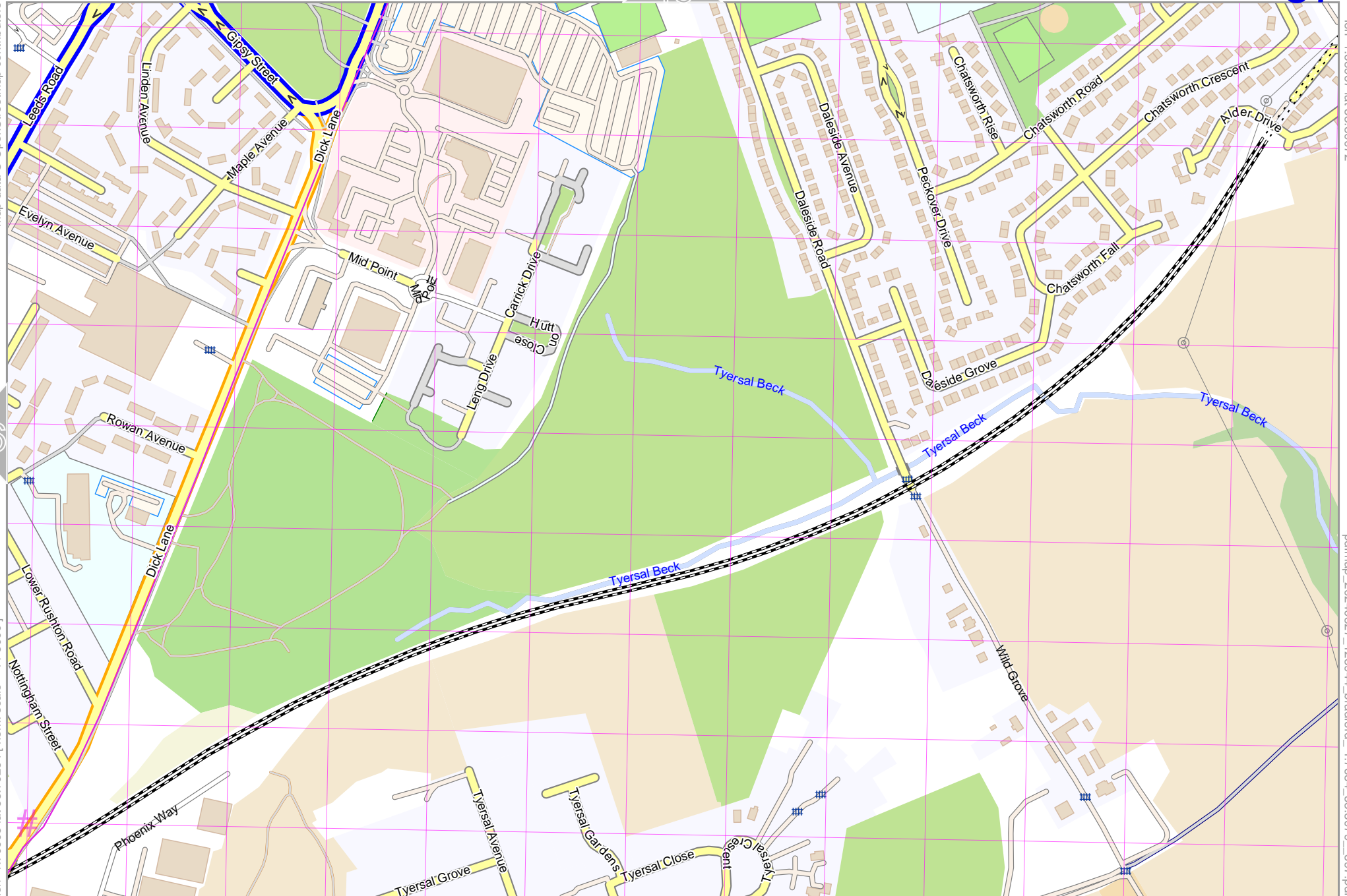
lon -1.70993 lat 53.79264 [nom. scale = 1 / 5000]

pdfmap_20240827_123944_bradford_-1.7694_53.8079_597.pdf

49

65

UTM: 30 U easting 585.00 km northing 5961.30 km
UTM-Grid-width = 100m

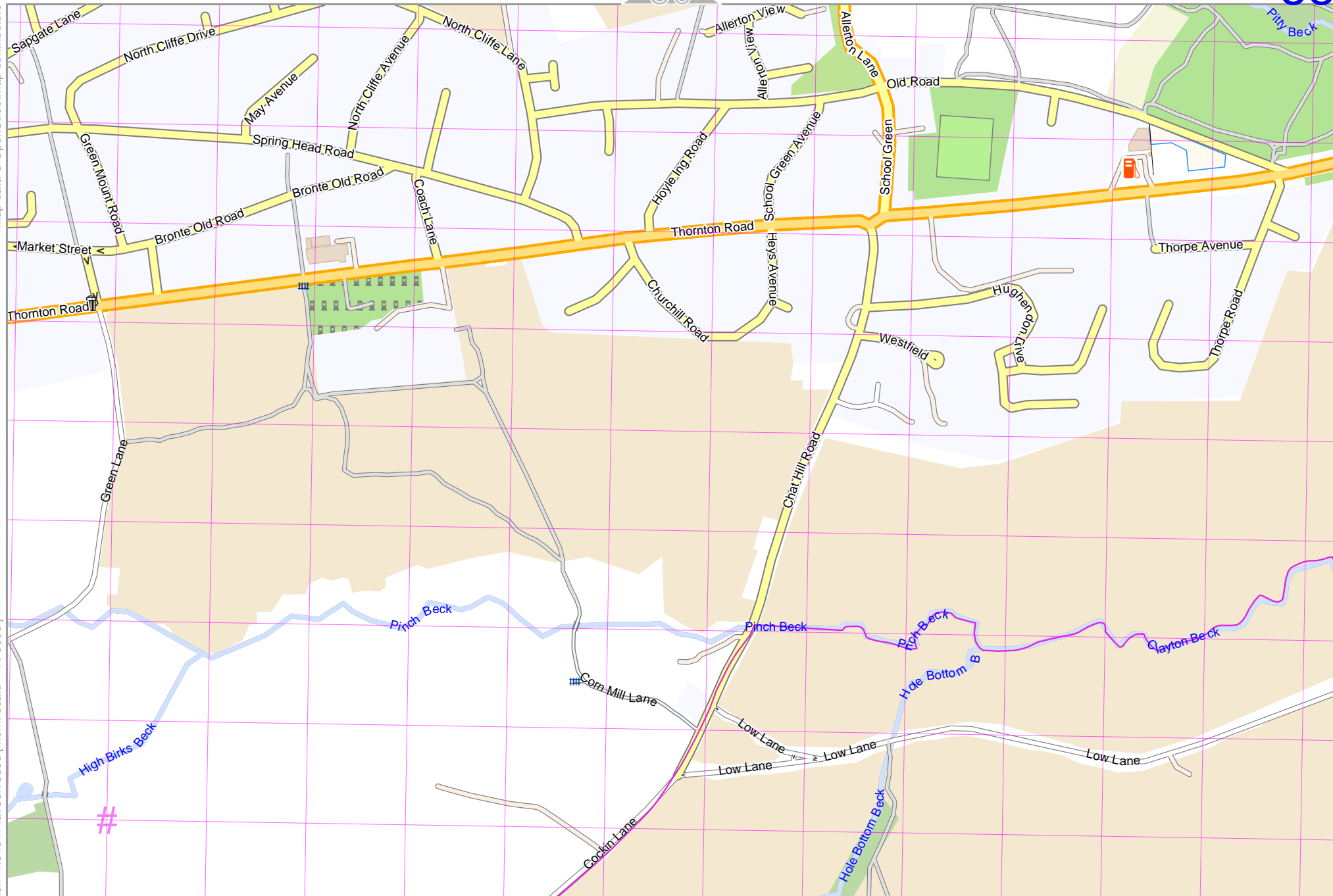


Map data © OpenStreetMap contributors

lon -1.82621 lat 53.79308

lon -1.84647 lat 53.78500 [nom. scale = 1 / 5000]

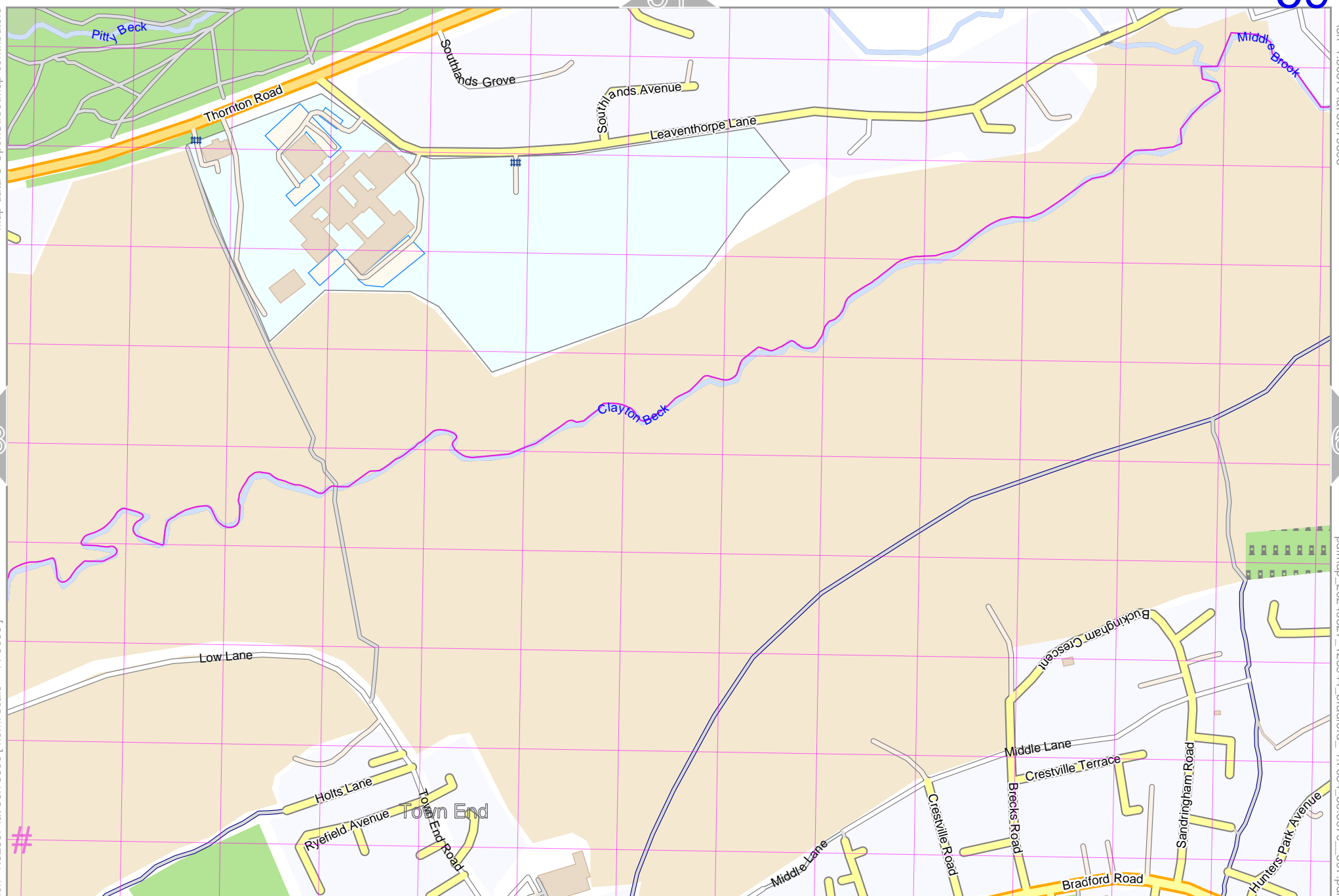
pdfmap_20240827_123944_bradford_-1.7684_53.8079_597.pdf



UTM: 30 U easting 576.10 km northing 5960.30 km
UTM-Grid-width = 100m

Map data © OpenStreetMap contributors

lon -1.80670 lat 53.79308



58

60

lon -1.82697 lat 53.78500 [nom. scale = 1 / 5000]

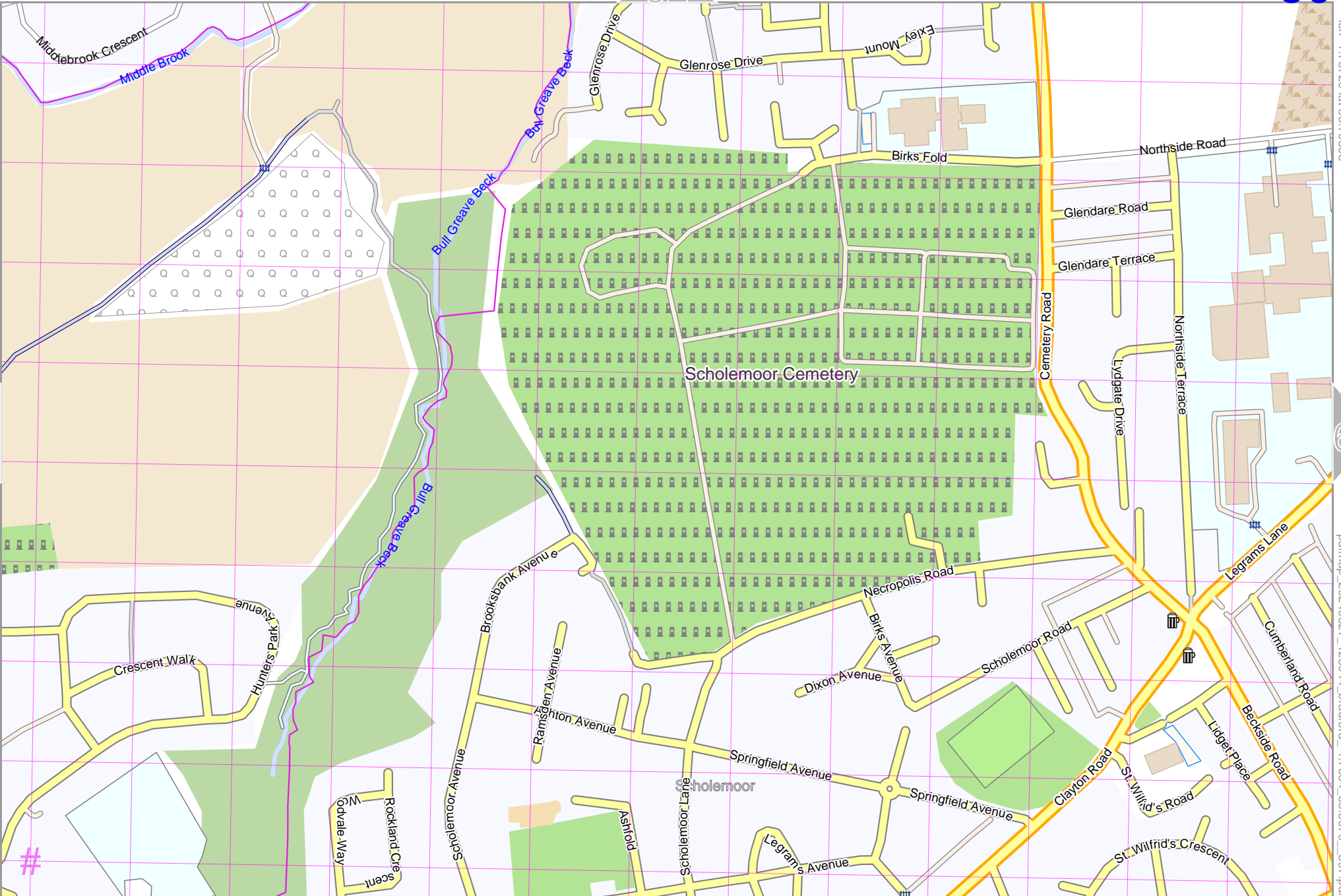
pdfmap_20240827_123944_bradford_-1.7694_53.8079_597.pdf

UTM: 30 U easting 577.30 km northing 5960.30 km
UTM-Grid-width = 100m

67

Map data © OpenStreetMap contributors

lon -1.80746 lat 53.78500 [nom. scale = 1 / 5000]



UTM: 30 U easting 578.60 km northing 5960.30 km
UTM-Grid-width = 100m

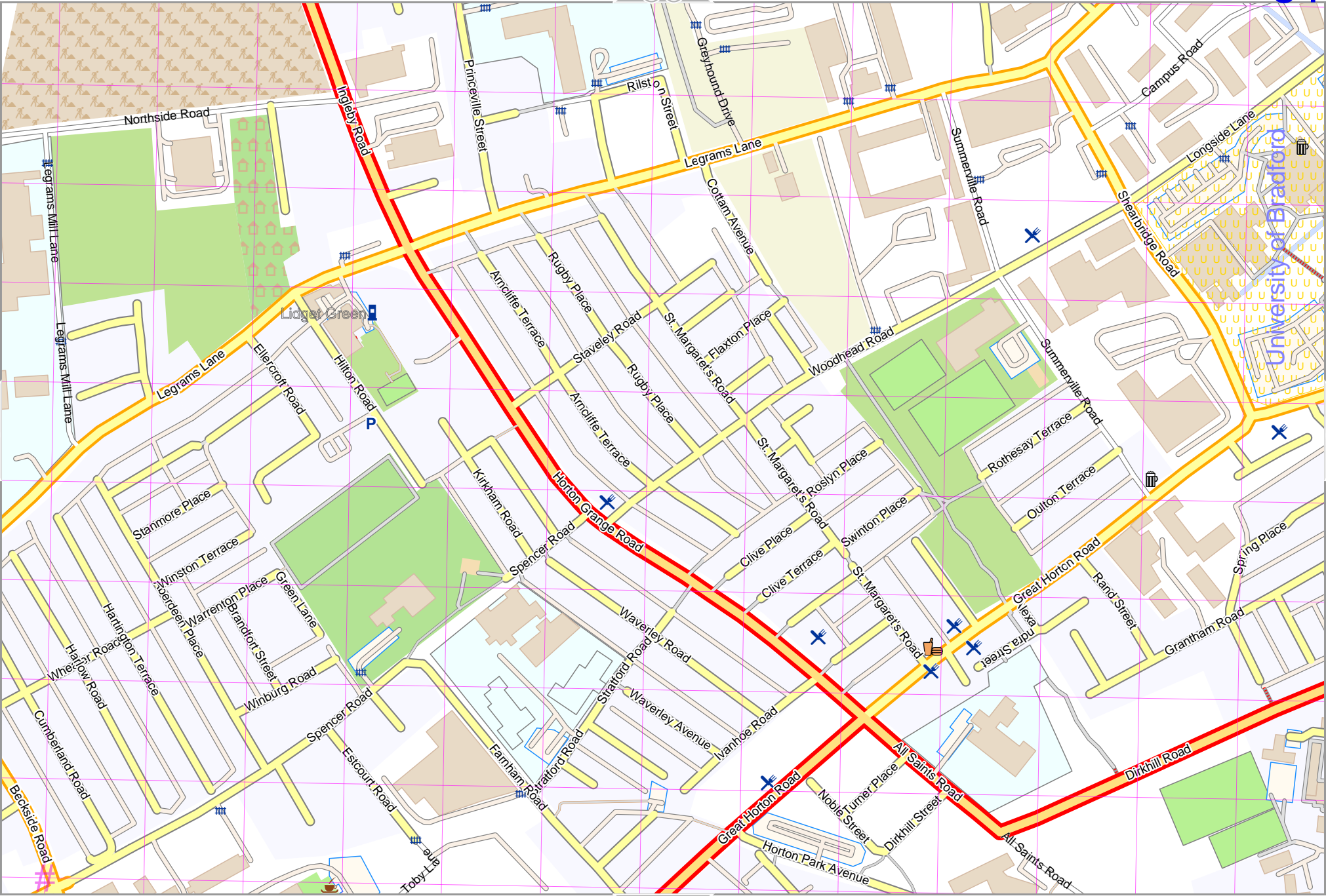
lon -1.78720 lat 53.79308 pdfmap_20240827_123944_bradford_-1.7694_53.8079_597.pdf

Map data © OpenStreetMap contributors

lon -1.76769 lat 53.79308

pdfmap_20240827_123944_bradford_-1.7694_53.8079_597.pdf

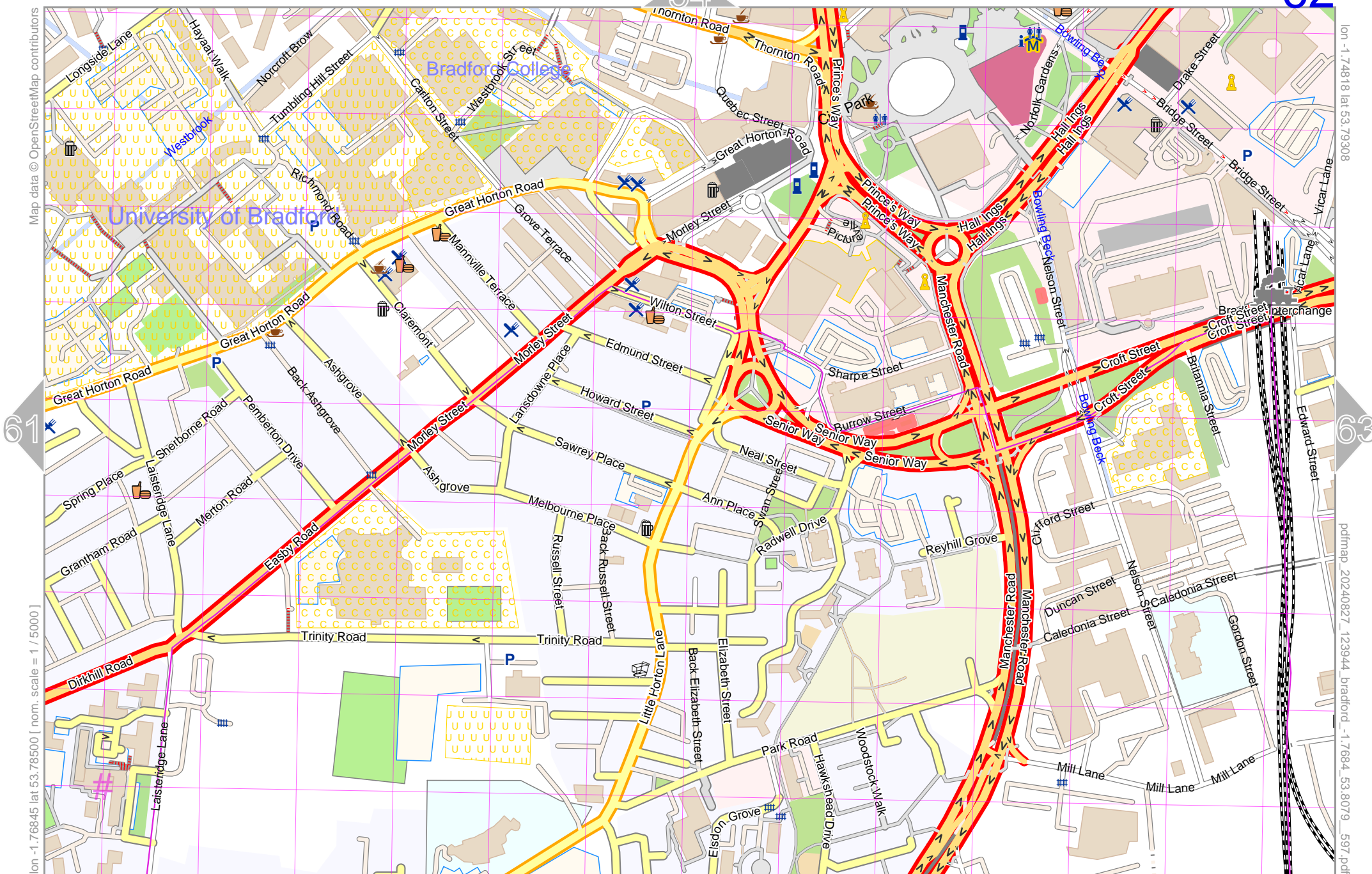
lon -1.78795 lat 53.78500 [nom. scale = 1 / 5000]



UTM: 30 U easting 579.90 km northing 5960.30 km
 UTM-Grid-width = 100m

Map data © OpenStreetMap contributors

lon -1.74818 lat 53.79308



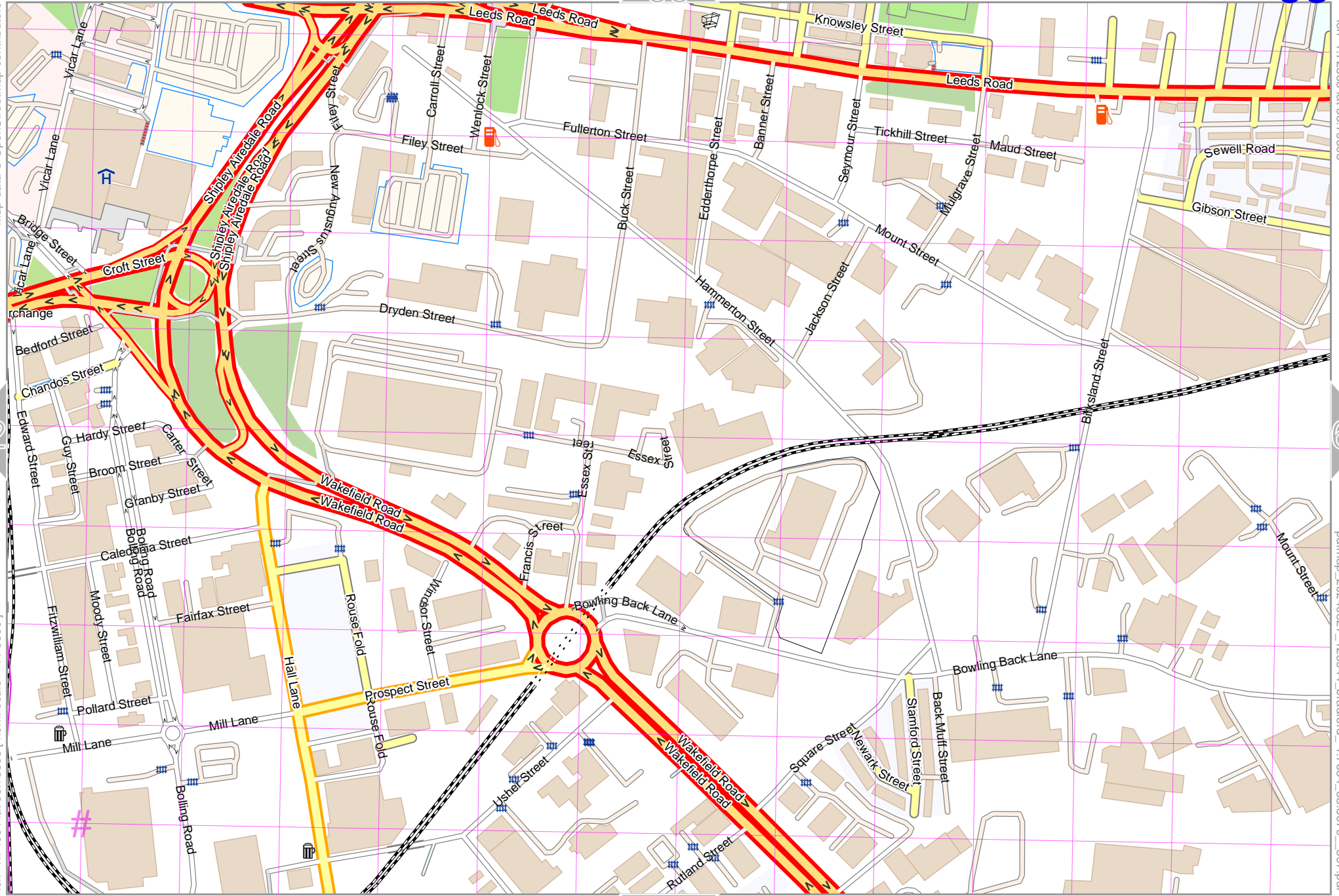
lon -1.76845 lat 53.78500 [nom. scale = 1 / 5000]

pdfmap_20240827_123944_bradford_-1.7684_53.8079_597.pdf

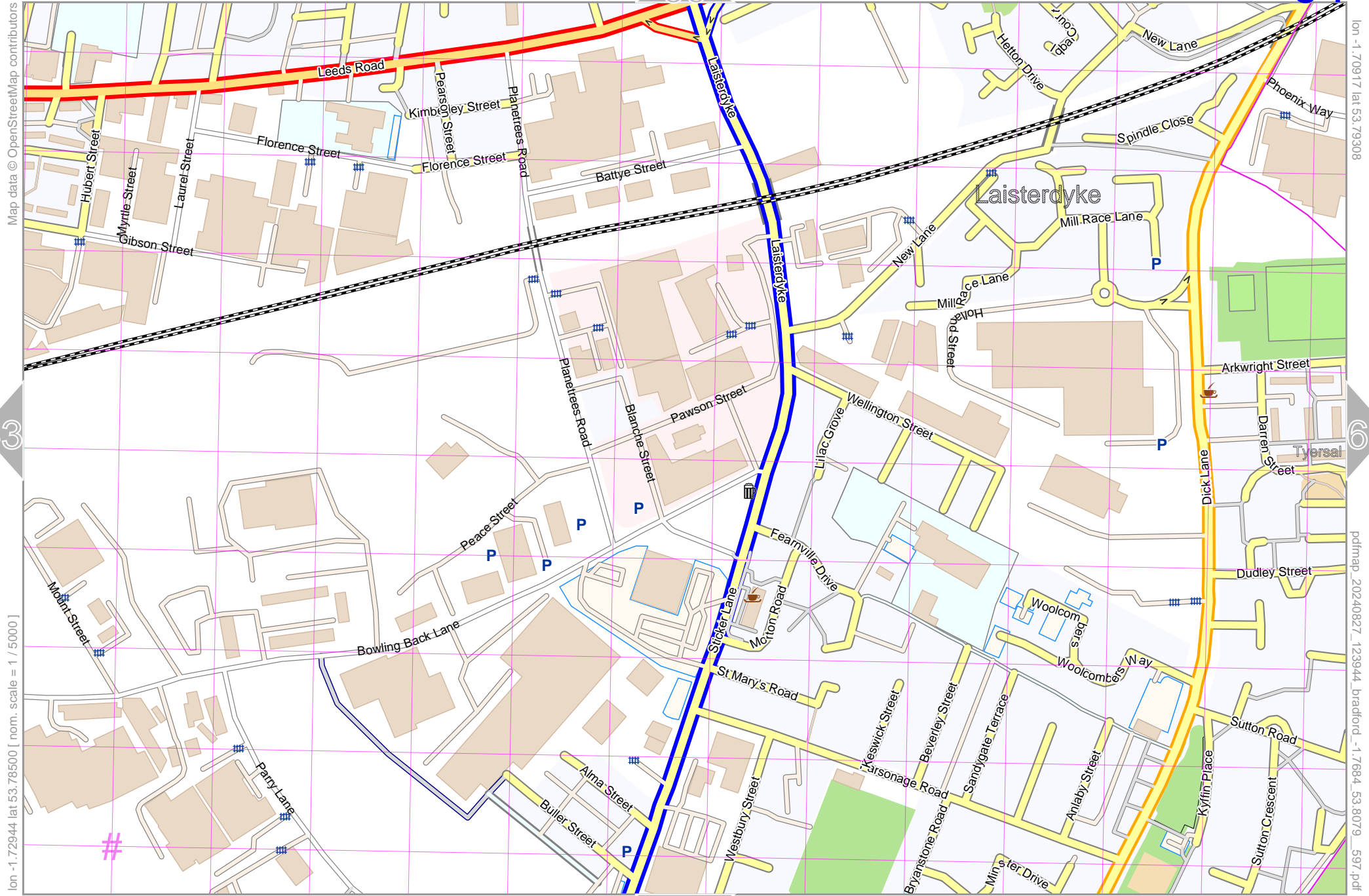
UTM: 30 U easting 581.20 km northing 5960.40 km
UTM-Grid-width = 100m

Map data © OpenStreetMap contributors
lon -1.74894 lat 53.78500 [nom. scale = 1 / 5000]

lon -1.72868 lat 53.79308
pdfmap_20240827_123944_bradford_-1.7694_53.8079_597.pdf



UTM: 30 U easting 582.50 km northing 5960.40 km
UTM-Grid-width = 100m



Map data © OpenStreetMap contributors

lon -1.70917 lat 53.79308

pdfmap_20240827_123944_bradford_-1.7694_53.8079_597.pdf

lon -1.72944 lat 53.78500 [nom. scale = 1 / 5000]

UTM: 30 U easting 583.80 km northing 5960.40 km
UTM-Grid-width = 100m

Map data © OpenStreetMap contributors

lon -1.68967 lat 53.79308

64

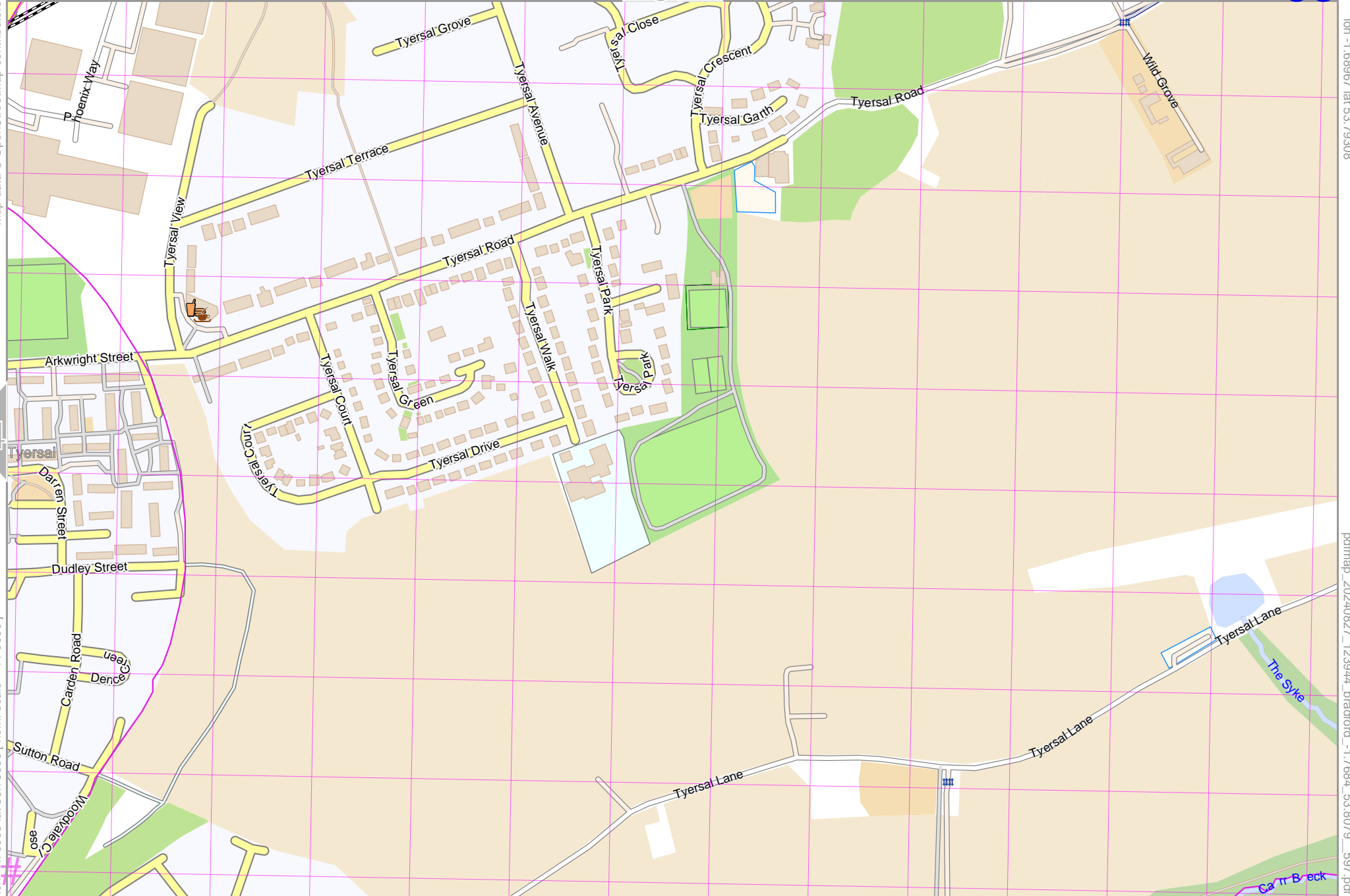
57

lon -1.70993 lat 53.78500 [nom. scale = 1 / 5000]

pdfmap_20240827_123944_bradford_-1.7684_53.8079_597.pdf

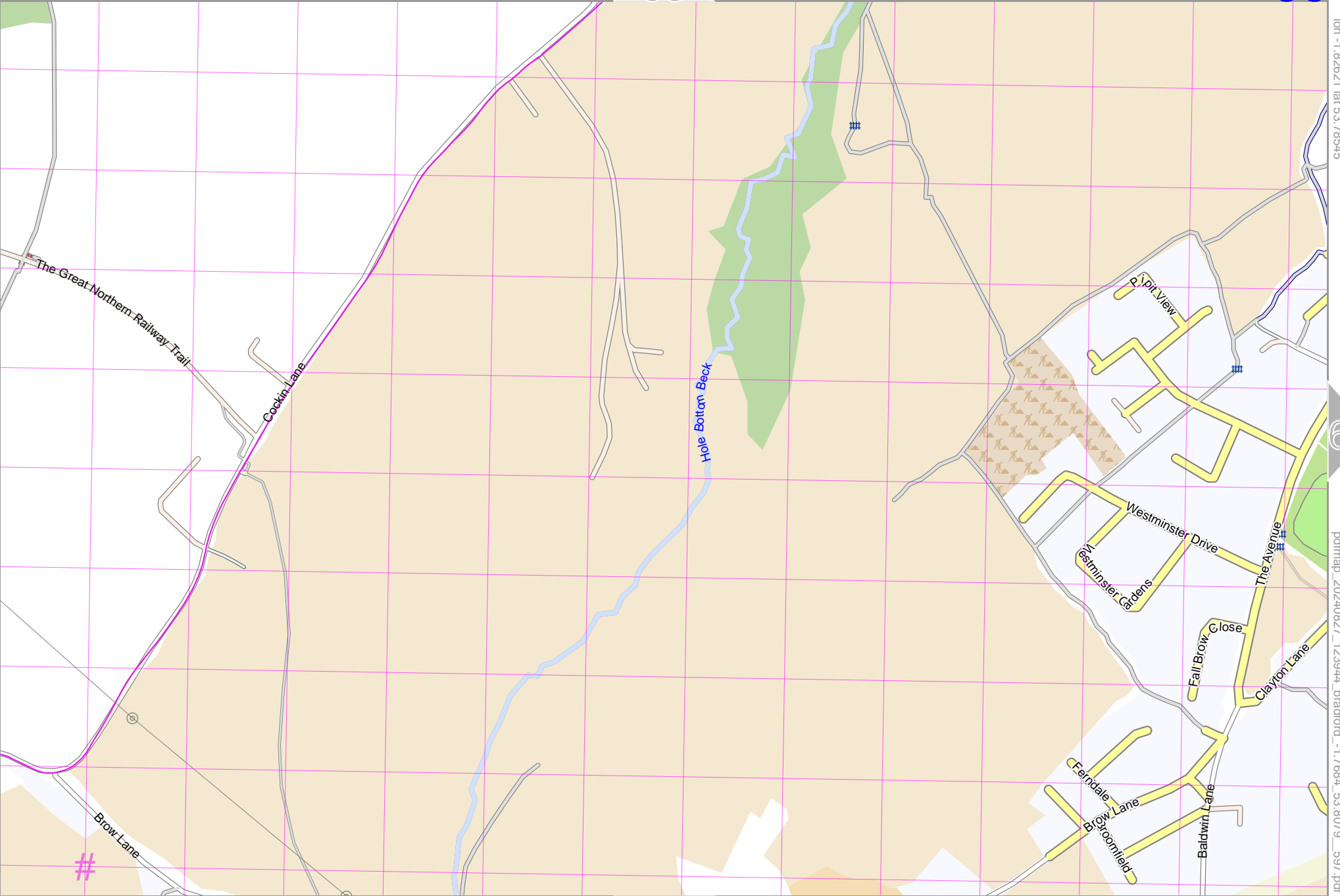
UTM: 30 U easting 585.00 km northing 5960.40 km
UTM-Grid-width = 100m

73



Map data © OpenStreetMap contributors

lon -1.84647 lat 53.77736 [nom. scale = 1 / 5000]

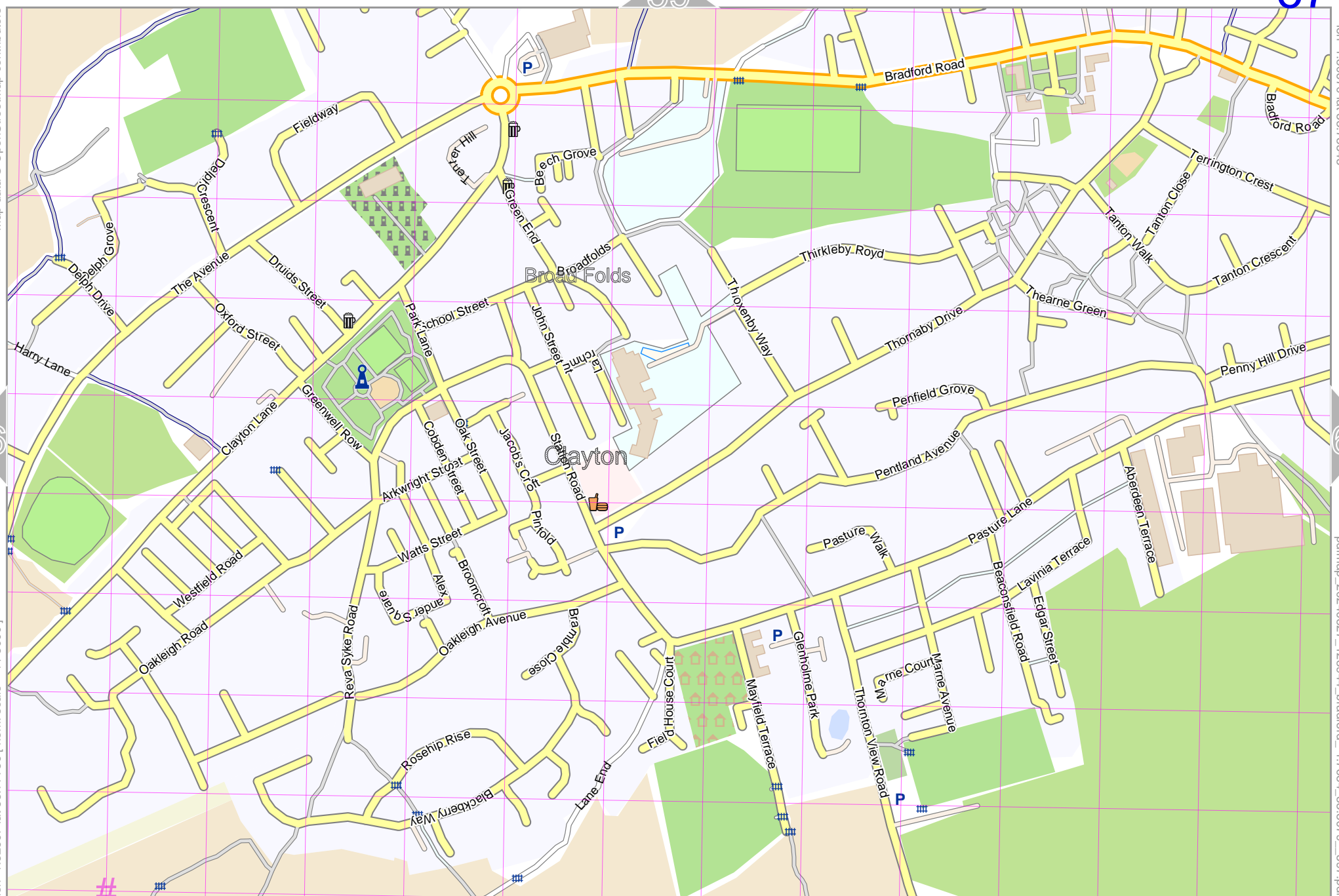


lon -1.82621 lat 53.78545

pdfmap_20240827_123944_bradford_-1.7694_53.8079_597.pdf

Map data © OpenStreetMap contributors

lon -1.80670 lat 53.79545



66

68

lon -1.82697 lat 53.77736 [nom. scale = 1 / 5000]

pdfmap_20240827_123944_bradford_-1.7694_53.8079_597.pdf

UTM: 30 U easting 577.40 km northing 5959.40 km
UTM-Grid-width = 100m

75

Map data © OpenStreetMap contributors

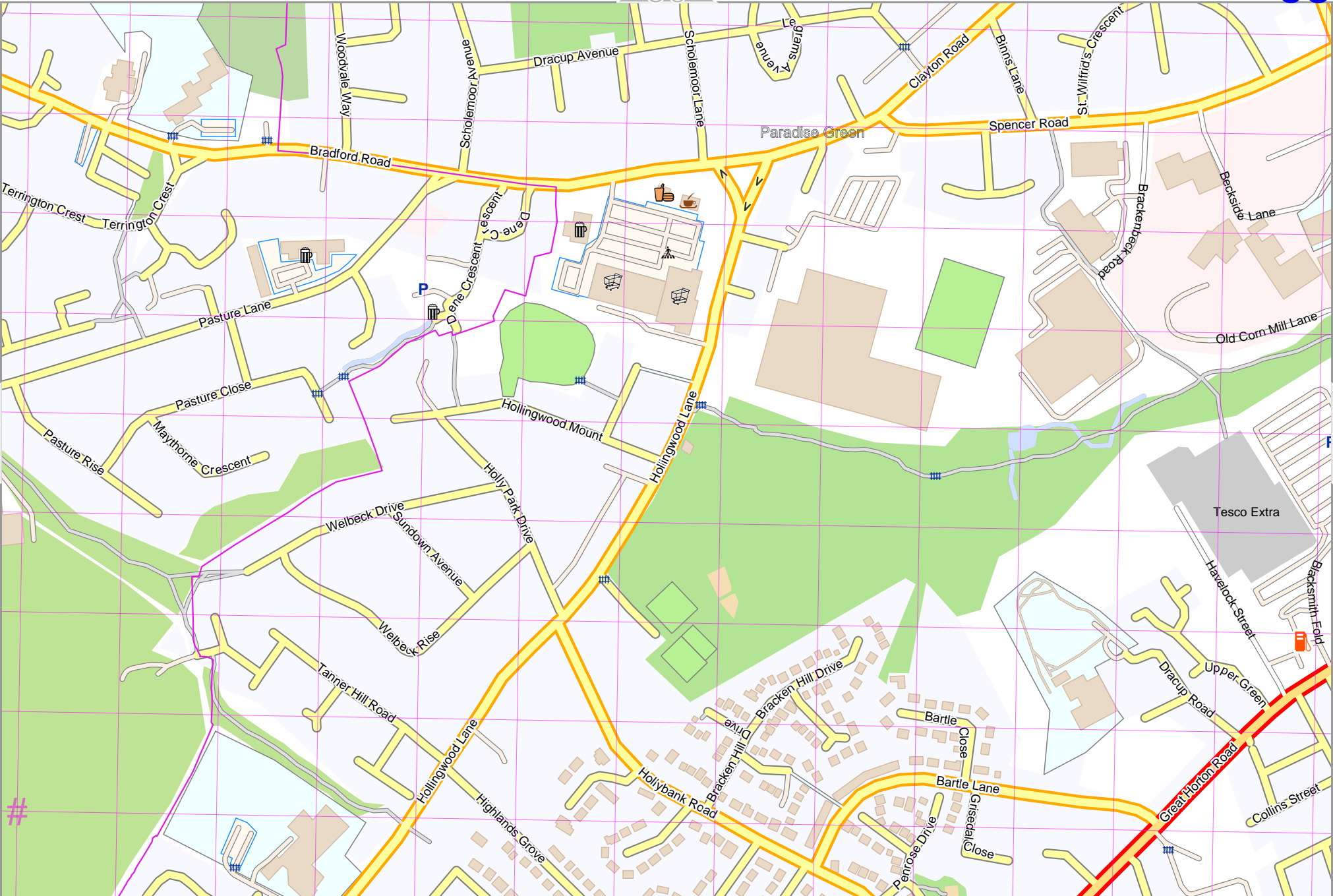
lon -1.78720 lat 53.78545

67

69

lon -1.80746 lat 53.77736 [nom. scale = 1 / 5000]

pdfmap_20240827_123944_bradford_-1.7694_53.8079_597.pdf

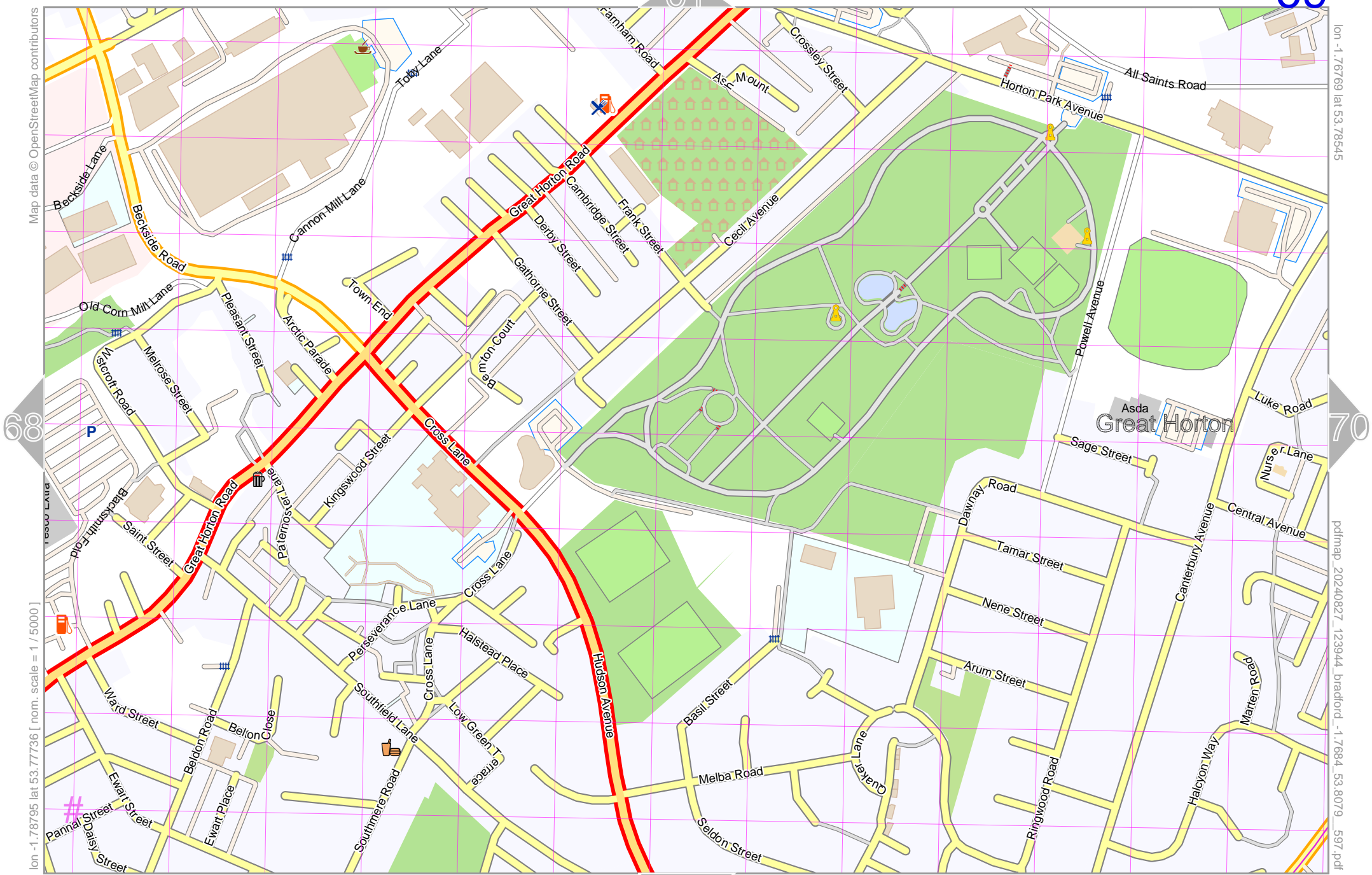


UTM: 30 U easting 578.60 km northing 5959.50 km
 UTM-Grid-width = 100m

76

Map data © OpenStreetMap contributors

lon -1.76769 lat 53.79545



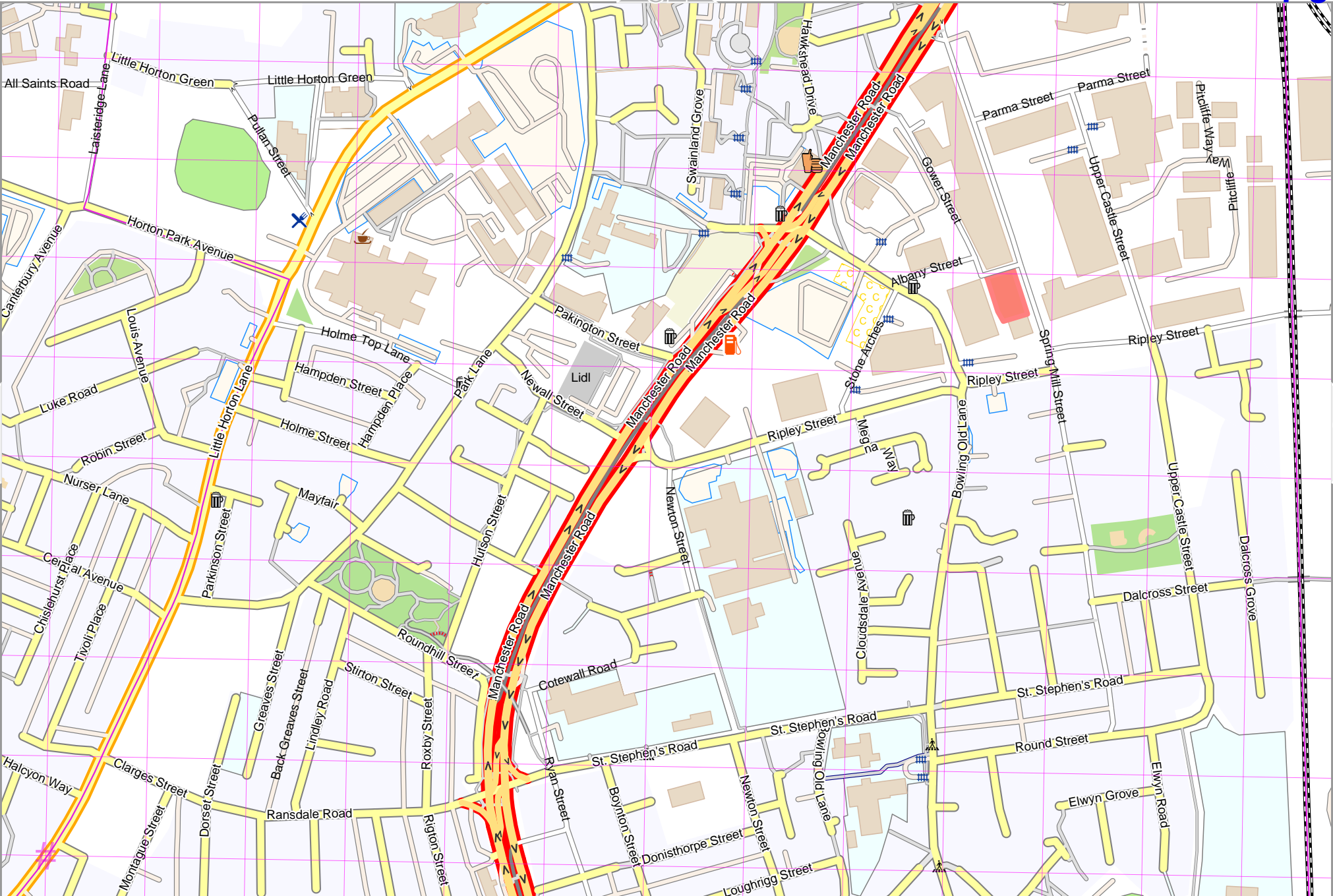
lon -1.78795 lat 53.77736 [nom. scale = 1 / 5000]

pdfmap_20240827_123944_bradford_-1.7694_53.8079_597.pdf

UTM: 30 U easting 579.90 km northing 5959.50 km
UTM-Grid-width = 100m

Map data © OpenStreetMap contributors

lon -1.76845 lat 53.77736 [nom. scale = 1 / 5000]



UTM: 30 U easting 581.20 km northing 5959.50 km
 UTM-Grid-width = 100m

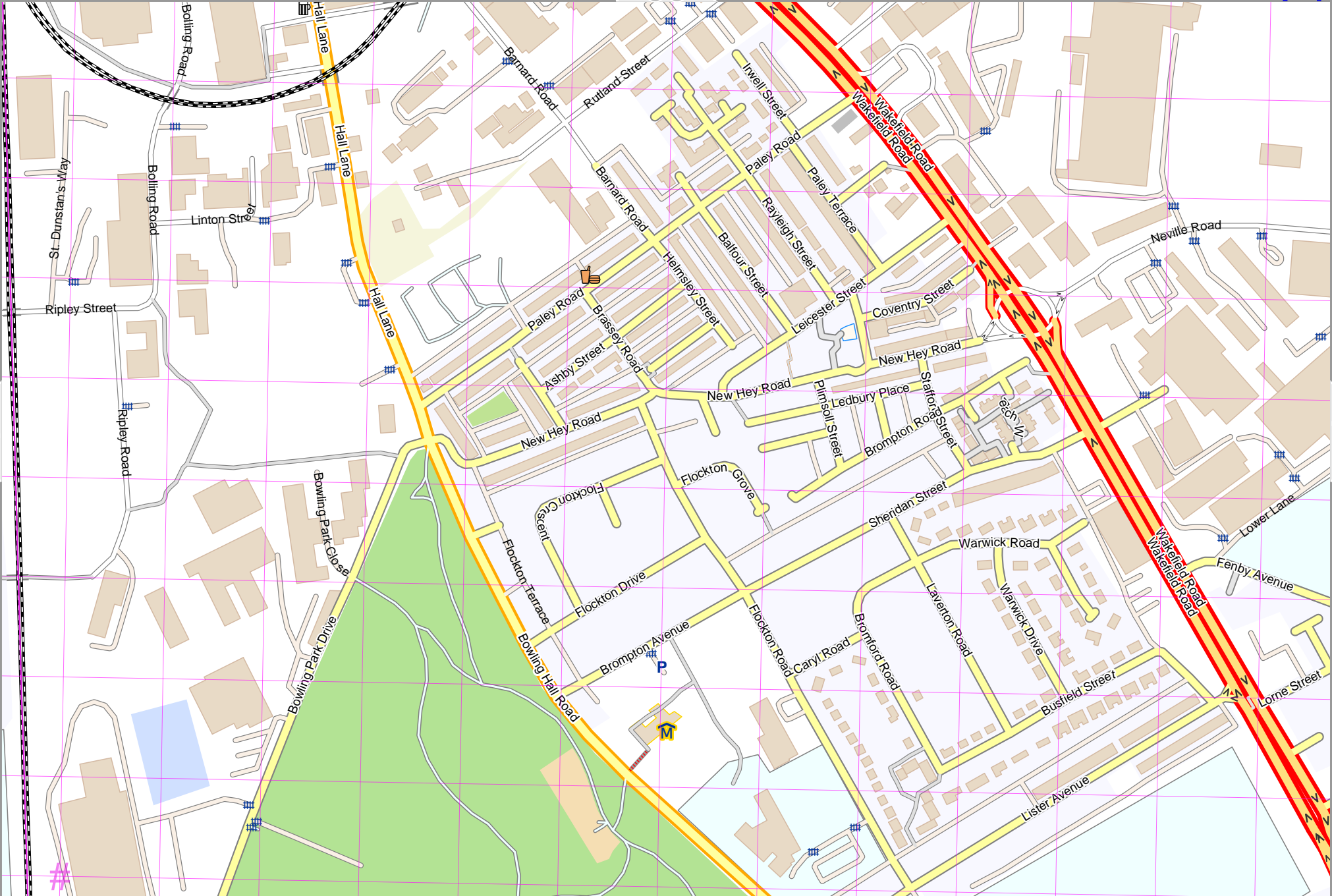
lon -1.74818 lat 53.78545

pdfmap_20240827_123944_bradford_-1.7684_53.8079_597.pdf

Map data © OpenStreetMap contributors

lon -1.74894 lat 53.77736 [nom. scale = 1 / 5000]

UTM: 30 U easting 582.50 km northing 5959.50 km
UTM-Grid-width = 100m

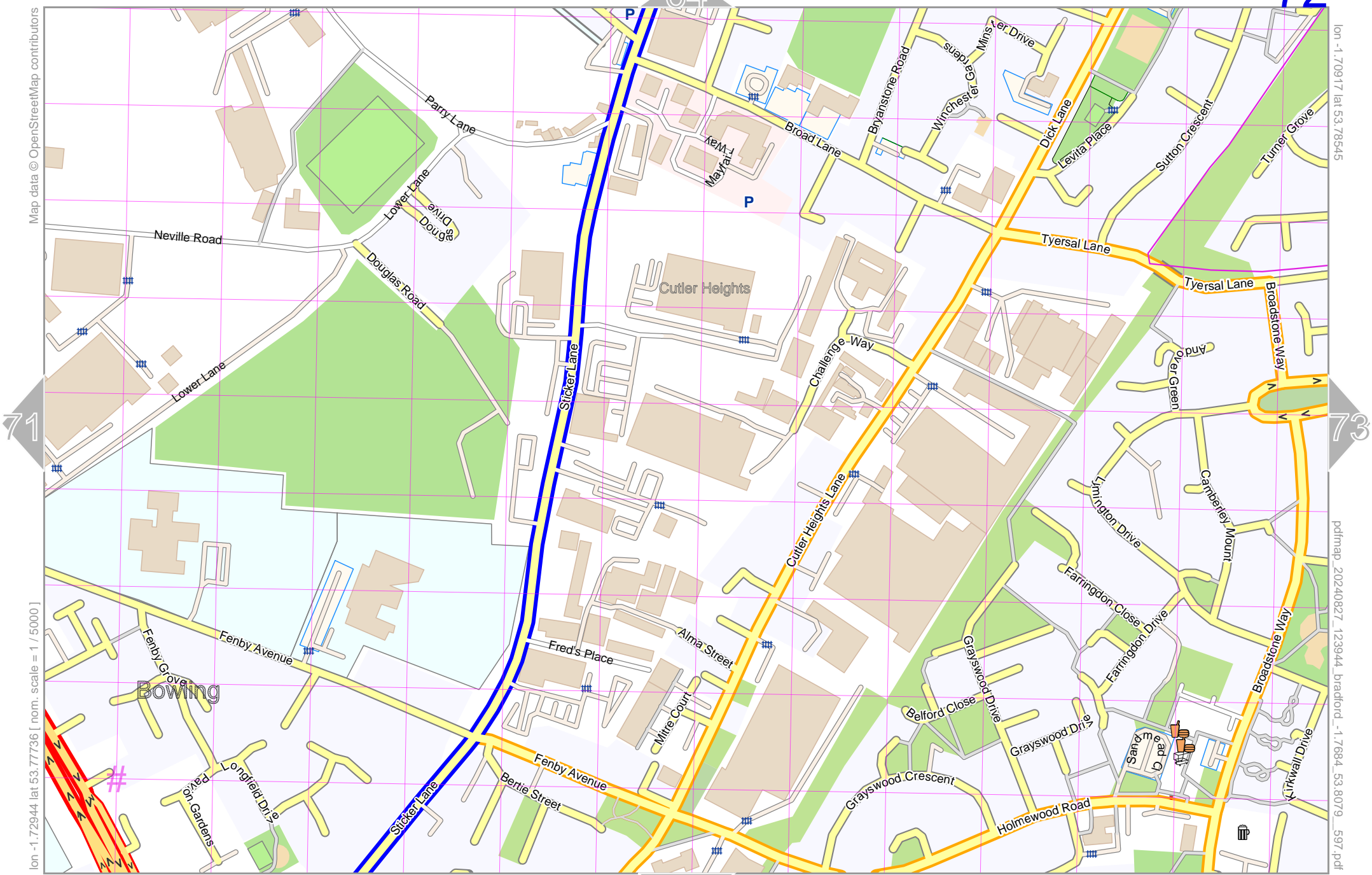


lon -1.72868 lat 53.78545

pdfmap_20240827_123944_bradford_-1.7694_53.8079_597.pdf

Map data © OpenStreetMap contributors

lon -1.70917 lat 53.78545



lon -1.72944 lat 53.77736 [nom. scale = 1 / 5000]

pdfmap_20240827_123944_bradford_-1.7694_53.8079_597.pdf

UTM: 30 U easting 583.80 km northing 5959.60 km
UTM-Grid-width = 100m

bradford

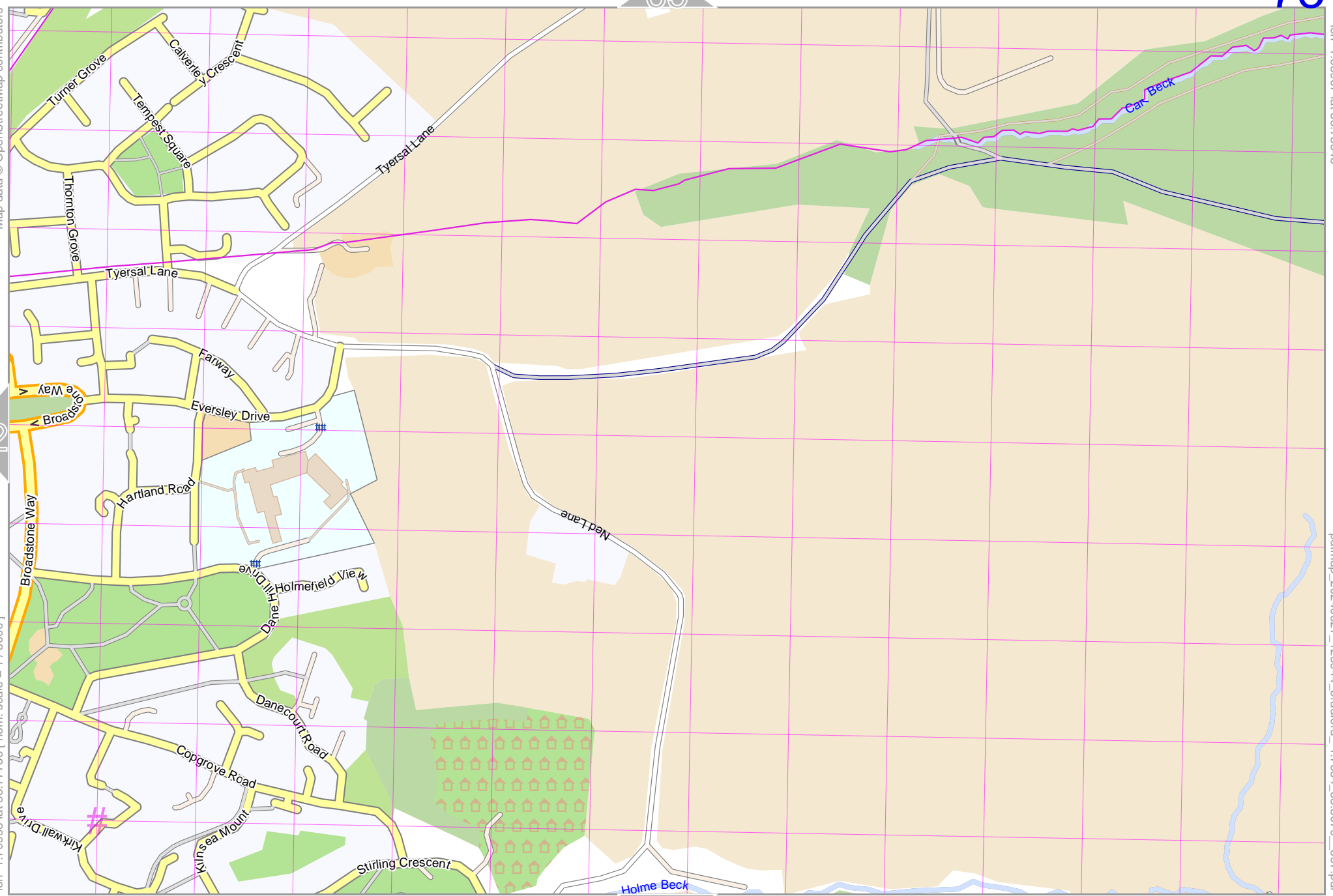
Map data © OpenStreetMap contributors

lon -1.68967 lat 53.78545

pdfmap_20240827_123944_bradford_-1.7684_53.8079_597.pdf

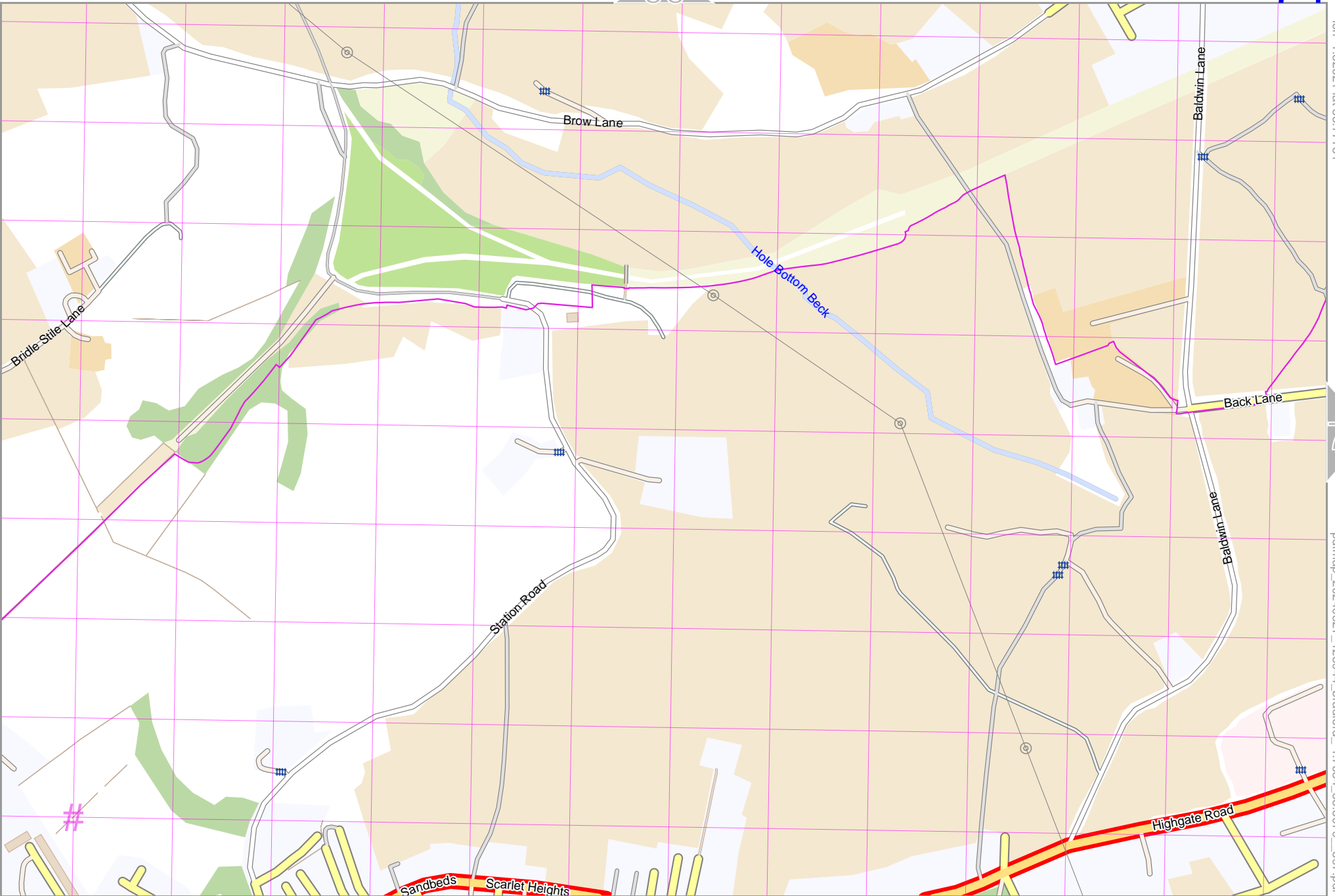
lon -1.70993 lat 53.77736 [nom. scale = 1 / 5000]

UTM: 30 U easting 585.10 km northing 5959.60 km
UTM-Grid-width = 100m



Map data © OpenStreetMap contributors

lon -1.84647 lat 53.76973 [nom. scale = 1 / 5000]



lon -1.82621 lat 53.77781

pdfmap_20240827_123944_bradford_-1.7694_53.8079_597.pdf

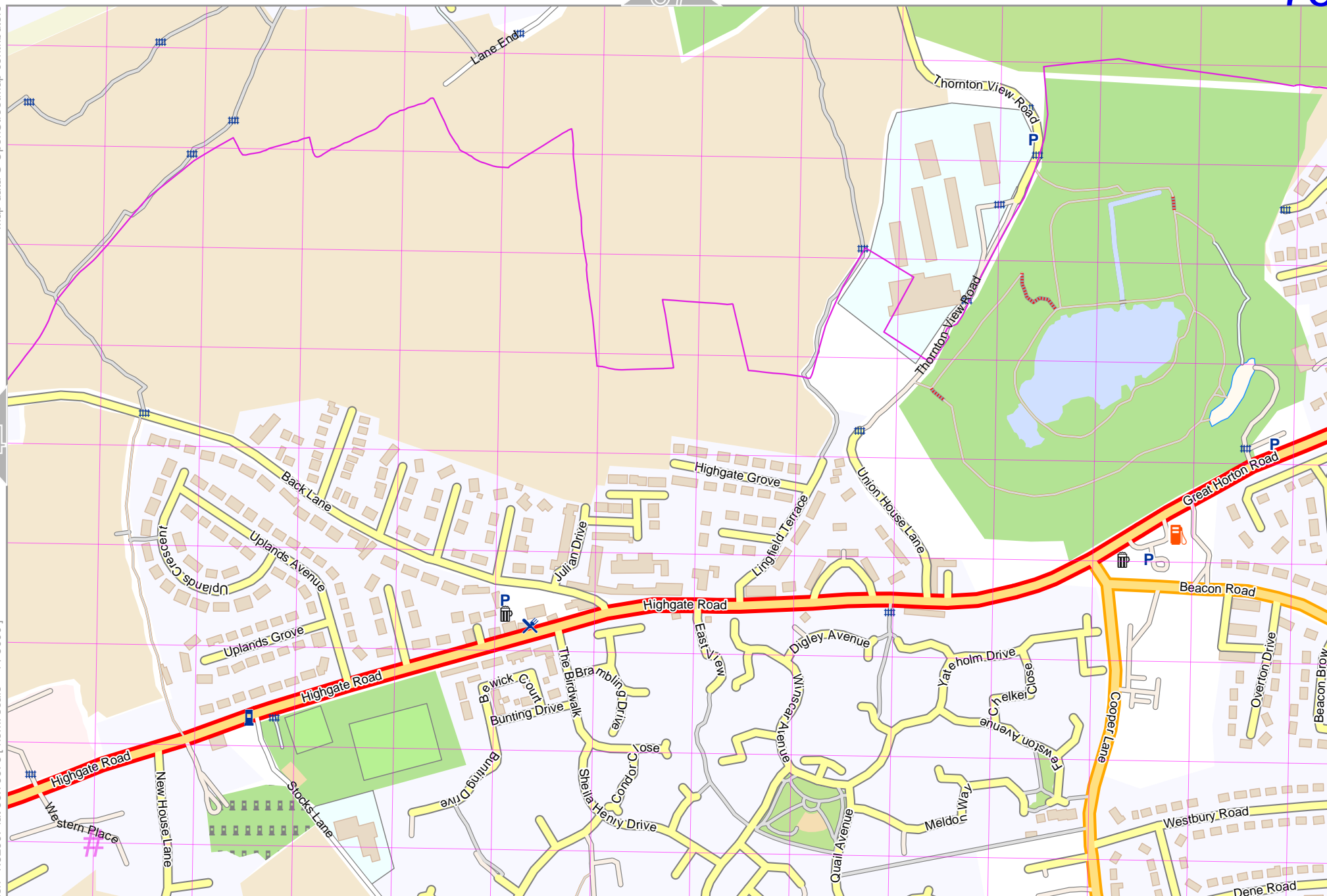
UTM: 30 U easting 576.10 km northing 5958.60 km
UTM-Grid-width = 100m

Map data © OpenStreetMap contributors

lon -1.82697 lat 53.76973 [nom. scale = 1 / 5000]

lon -1.80670 lat 53.77781

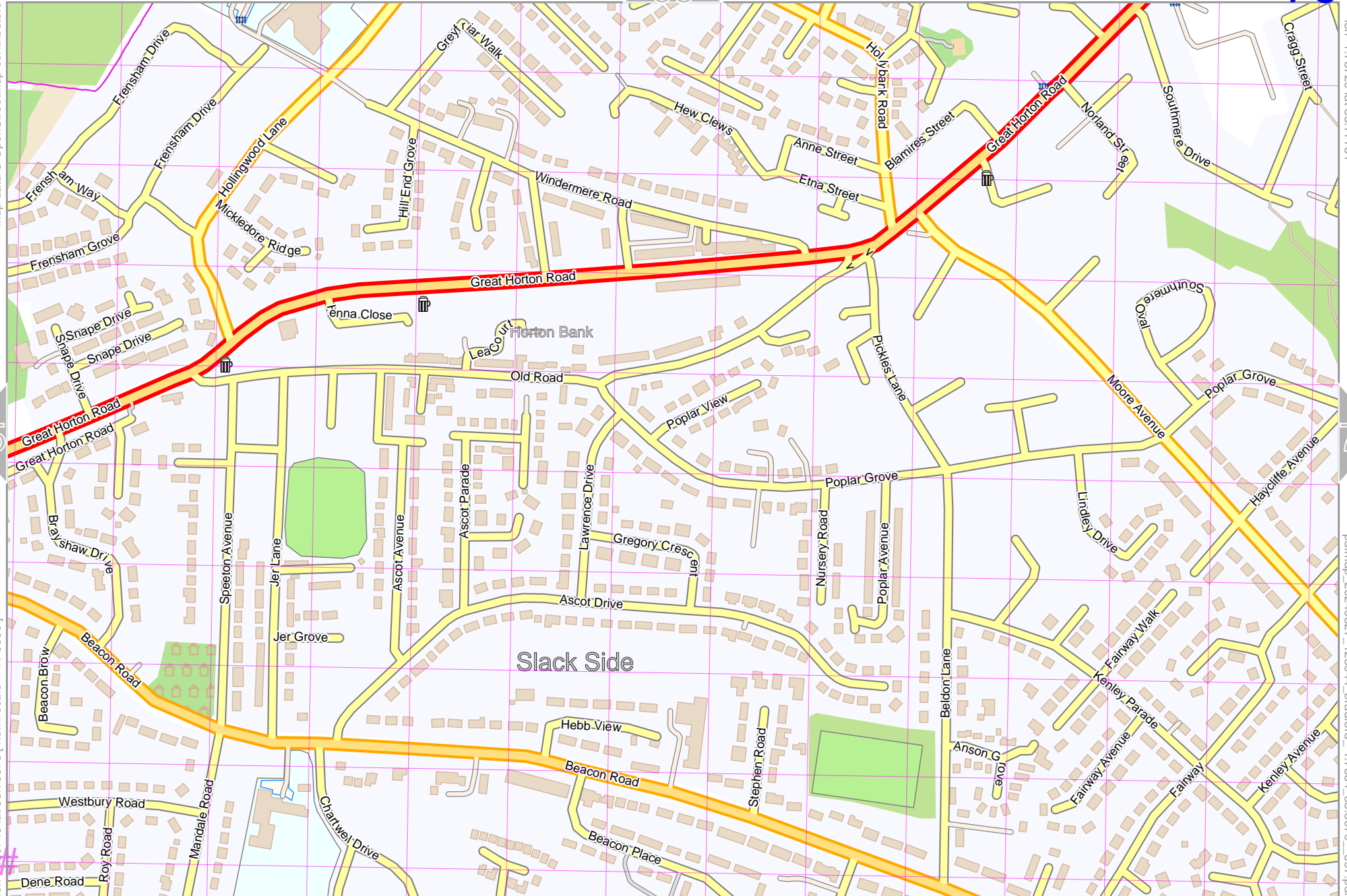
pdfmap_20240827_123944_bradford_-1.7694_53.8079_597.pdf



UTM: 30 U easting 577.40 km northing 5958.60 km
UTM-Grid-width = 100m

Map data © OpenStreetMap contributors

lon -1.80746 lat 53.76973 [nom. scale = 1 / 5000]



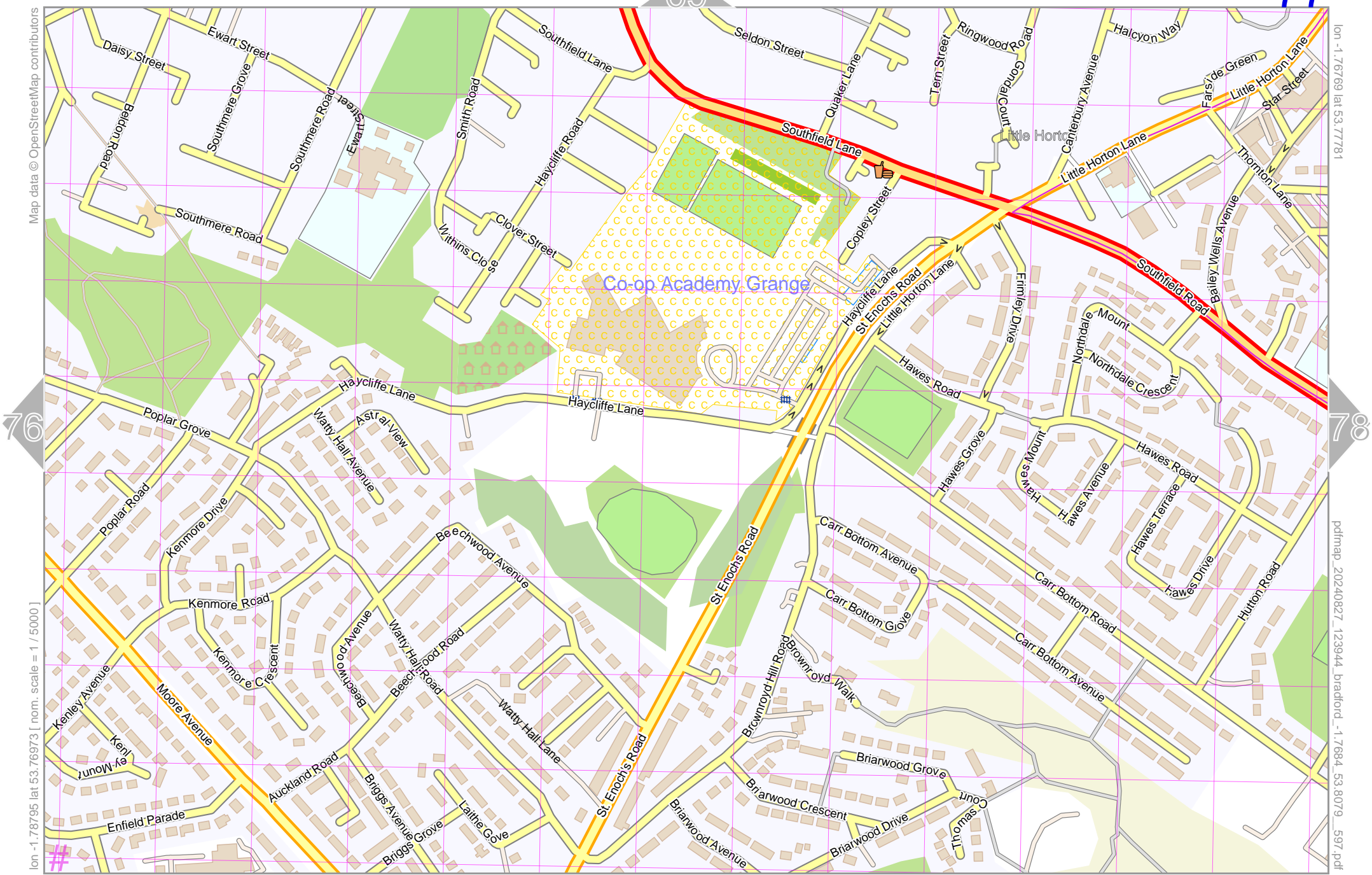
UTM: 30 U easting 578.60 km northing 5958.60 km
 UTM-Grid-width = 100m

lon -1.78720 lat 53.77781

pdfmap_20240827_123944_bradford_-1.7694_53.8079_597.pdf

Map data © OpenStreetMap contributors

lon -1.76769 lat 53.77781



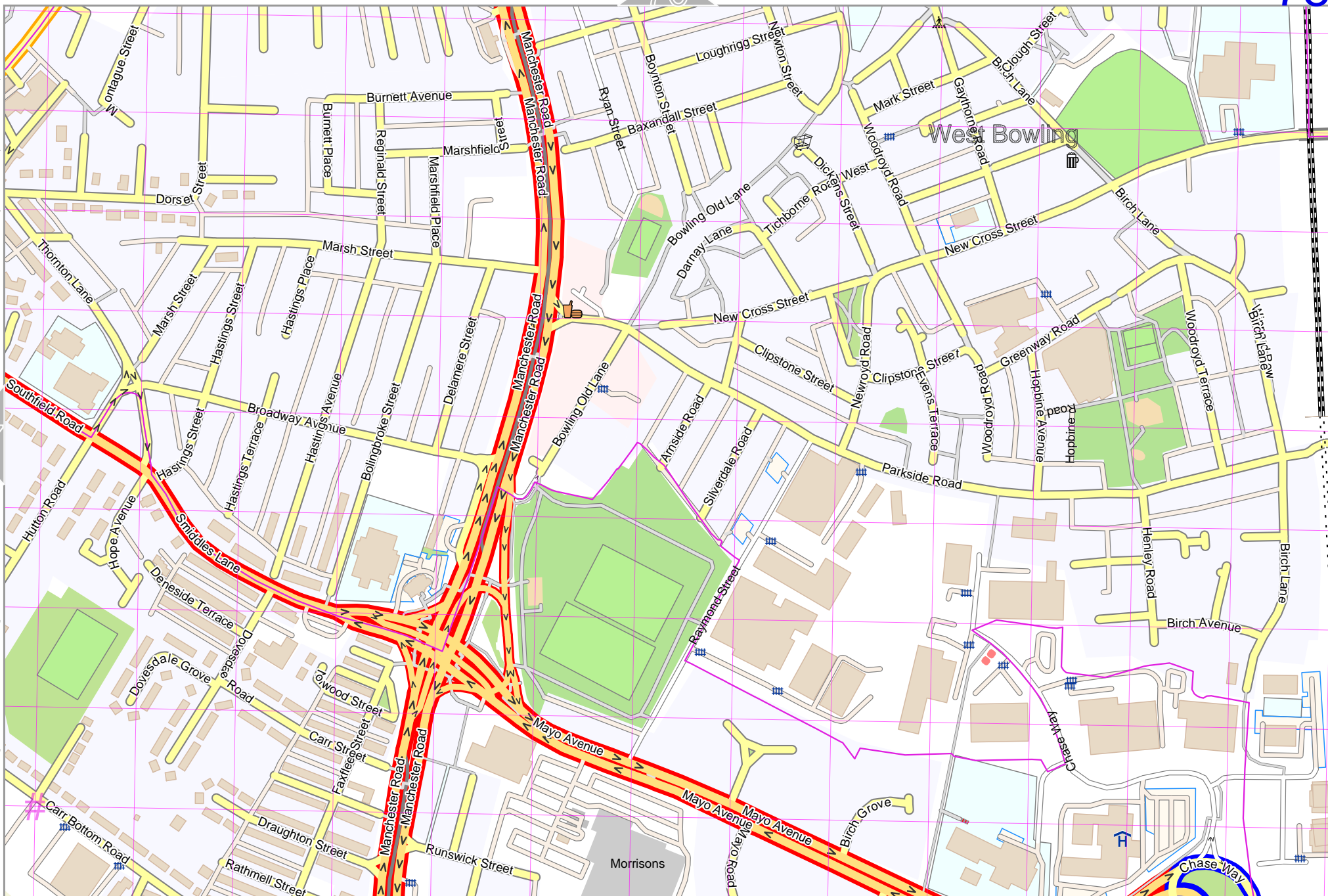
lon -1.78795 lat 53.76973 [nom. scale = 1 / 5000]

pdfmap_20240827_123944_bradford_-1.7694_53.8079_597.pdf

UTM: 30 U easting 579.90 km northing 5958.60 km
UTM-Grid-width = 100m

Map data © OpenStreetMap contributors

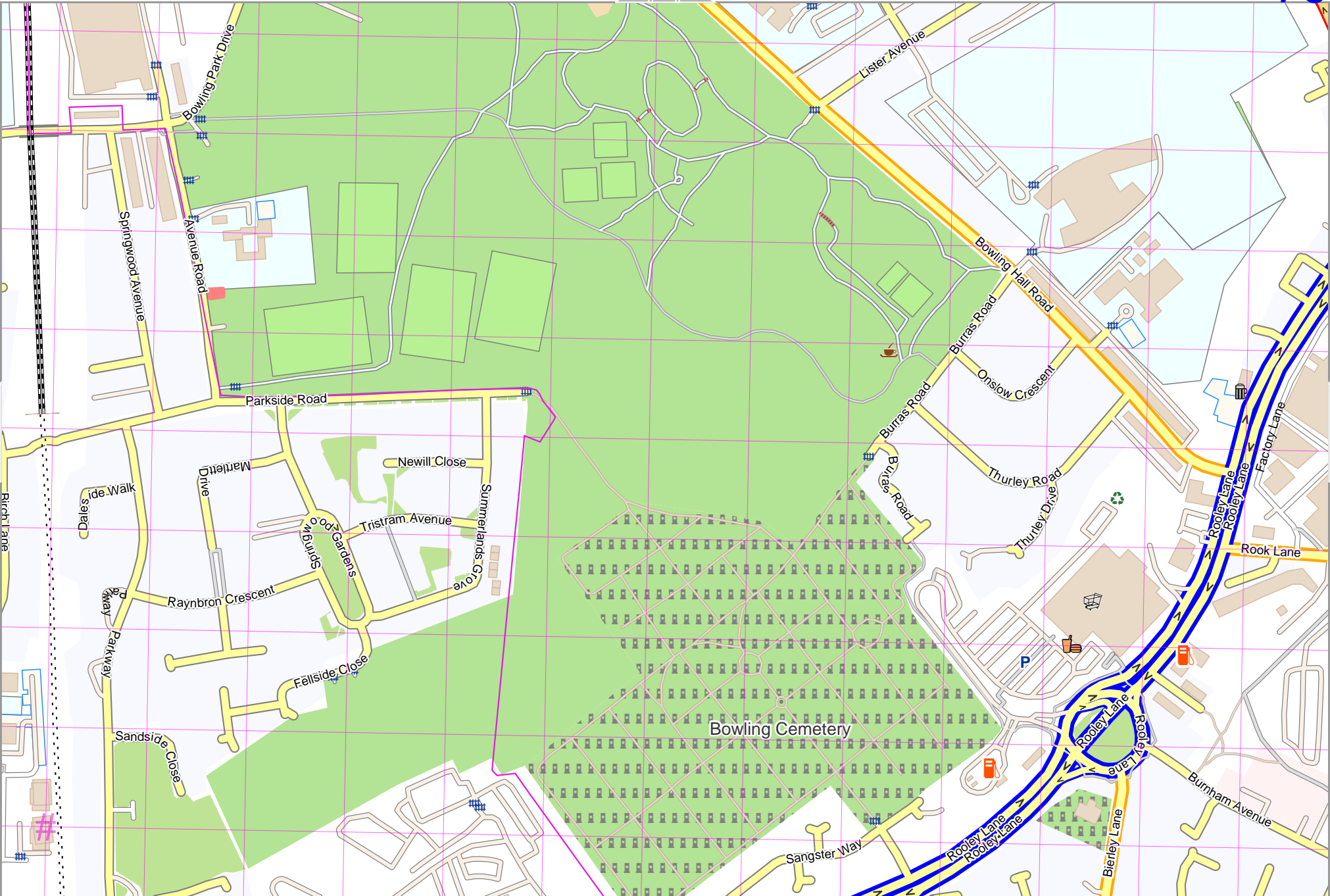
lon -1.76845 lat 53.76973 [nom. scale = 1 / 5000]



UTM: 30 U easting 581.20 km northing 5958.70 km
 UTM-Grid-width = 100m

Map data © OpenStreetMap contributors

lon -1.74894 lat 53.76973 [nom. scale = 1 / 5000]



lon -1.72868 lat 53.77781

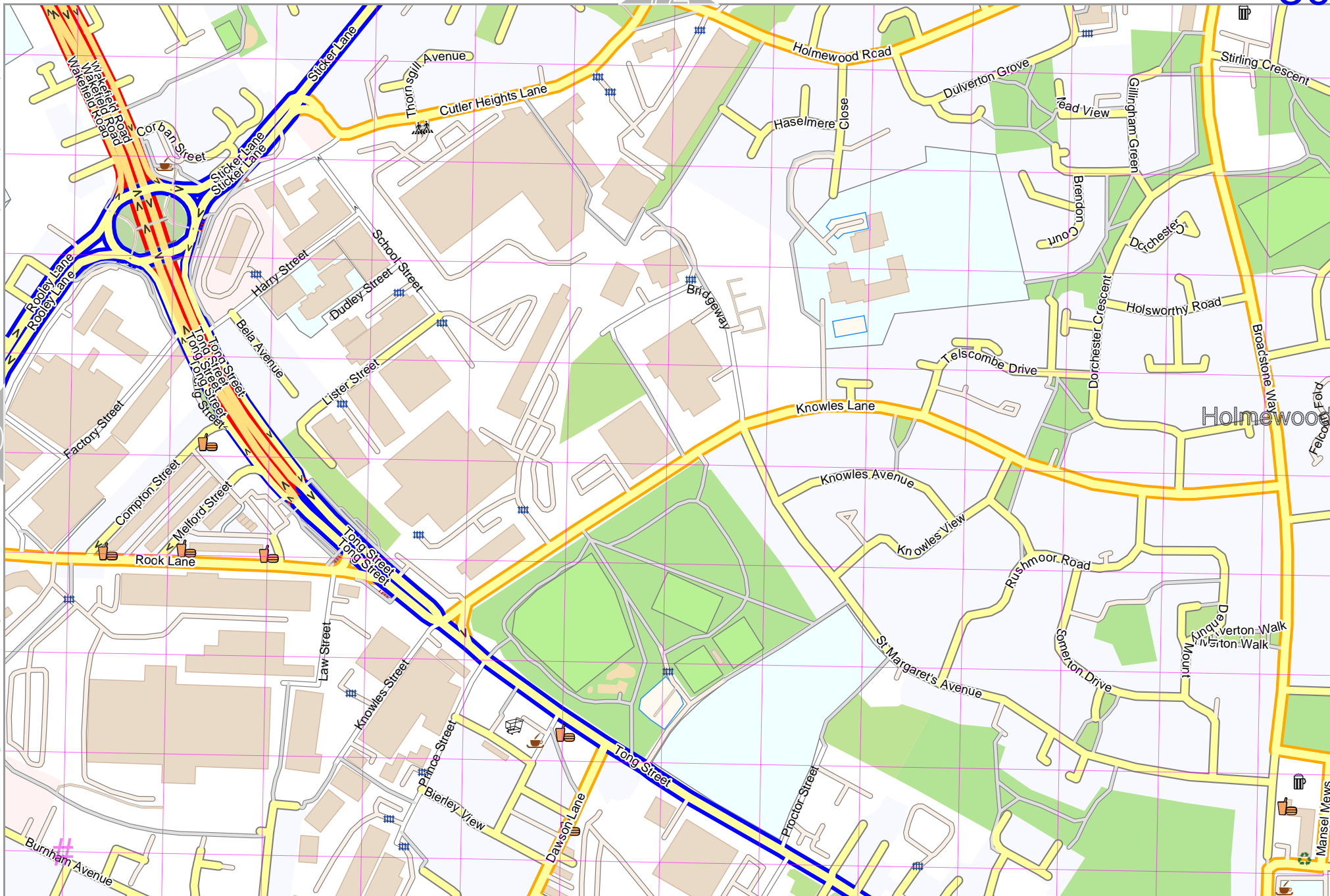
pdfmap_20240827_123944_bradford_-1.7694_53.8079_597.pdf

UTM: 30 U easting 582.50 km northing 5958.70 km

UTM-Grid-width = 100m

Map data © OpenStreetMap contributors

lon -1.72944 lat 53.76973 [nom. scale = 1 / 5000]



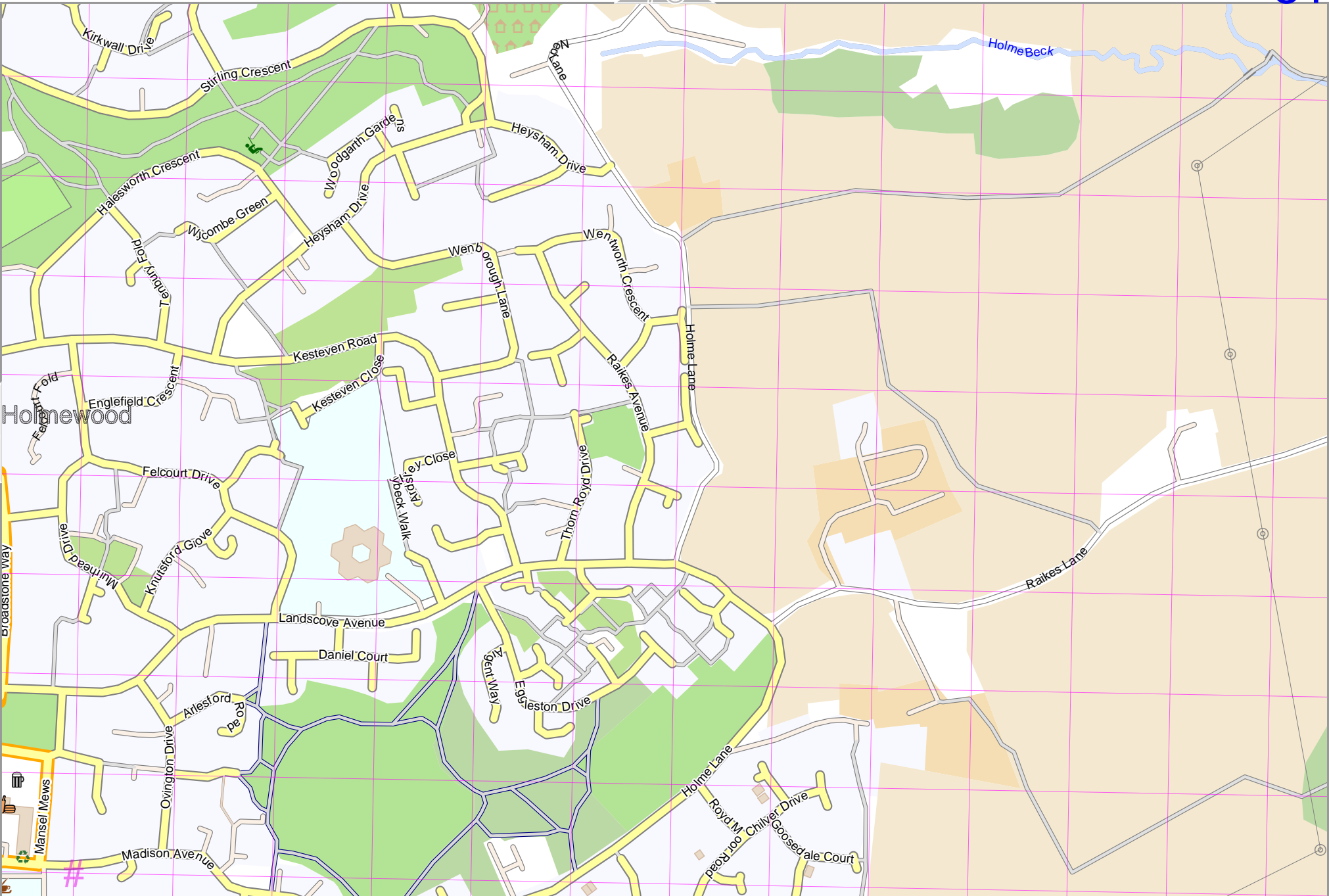
lon -1.70917 lat 53.77781

pdfmap_20240827_123944_bradford_-1.7694_53.8079_597.pdf

UTM: 30 U easting 583.80 km northing 5958.70 km
UTM-Grid-width = 100m

Map data © OpenStreetMap contributors

lon -1.70993 lat 53.76973 [nom. scale = 1 / 5000]



lon -1.68967 lat 53.77781

pdfmap_20240827_123944_bradford_-1.7694_53.8079_597.pdf

UTM: 30 U easting 585.10 km northing 5958.70 km

UTM-Grid-width = 100m