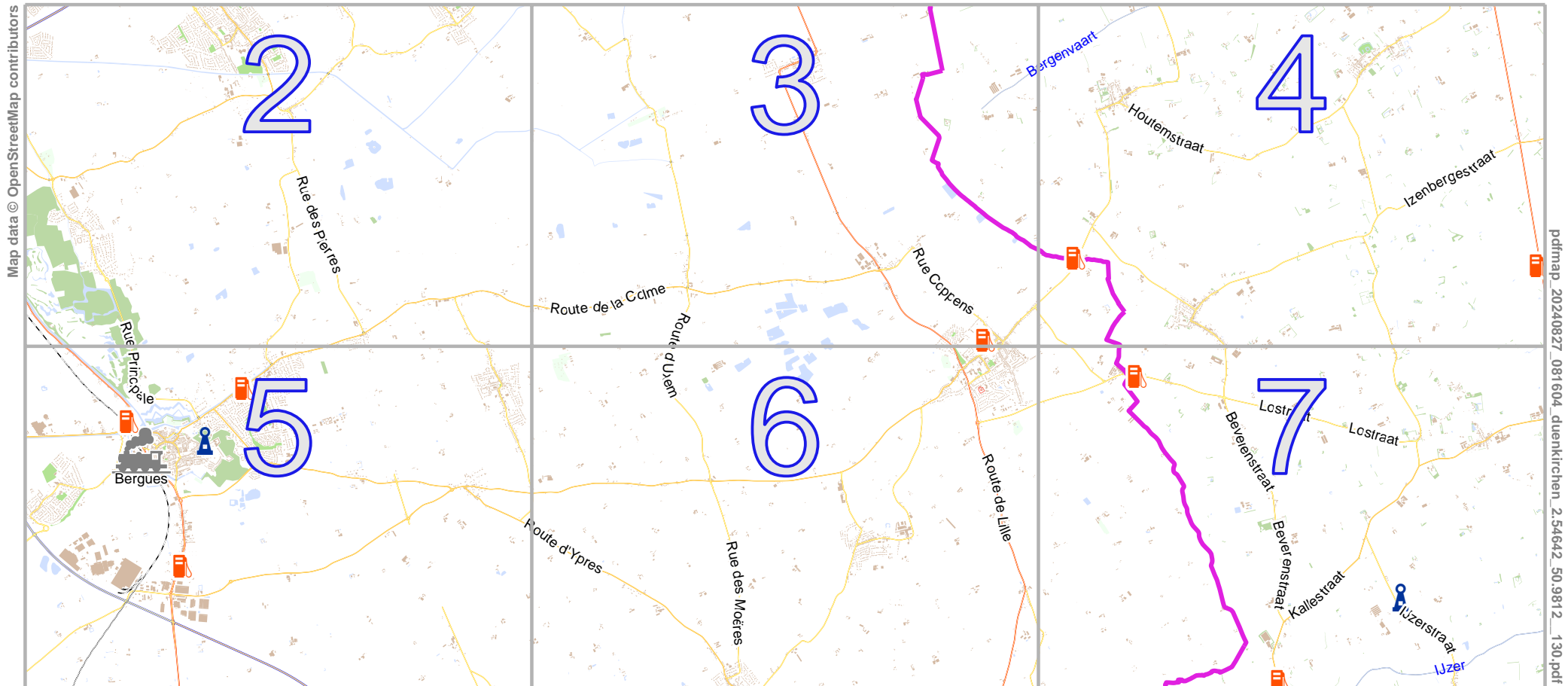


duenkirchen

lon 2.68900 lat 51.02170



Map data © OpenStreetMap contributors

pdfmap_20240827_081604_duenkirchen_2.54642_50.9812_130.pdf

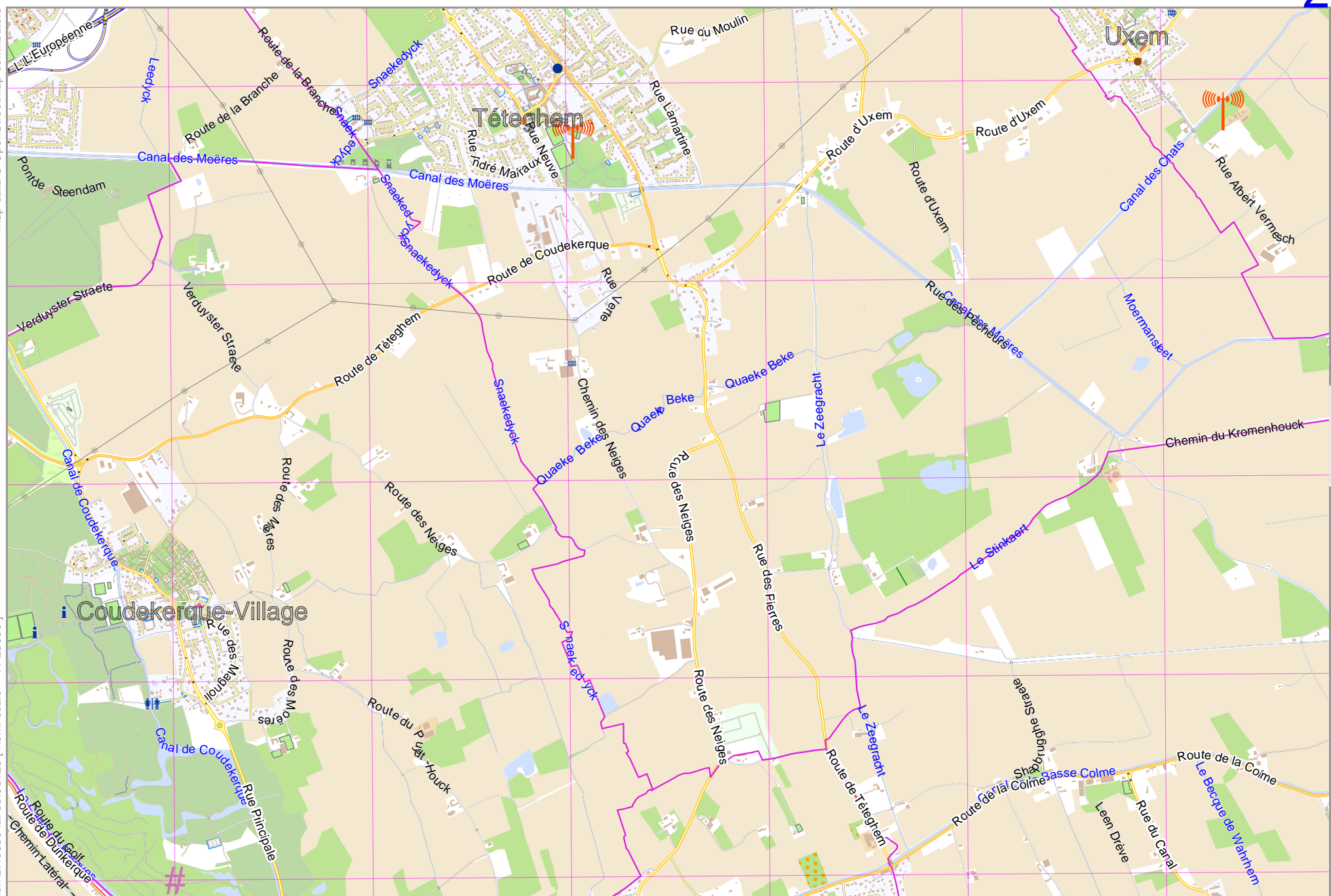
lon 2.40385 lat 50.94080
[nom. scale = 1 / 75000]

Map data © OpenStreetMap contributors

lon 2.40385 lat 50.98125 [nom. scale = 1 / 25000]

lon 2.49890 lat 51.02170

pdfmap_20240827_081604_duenkirchen_2.54642_50.9812_130.pdf



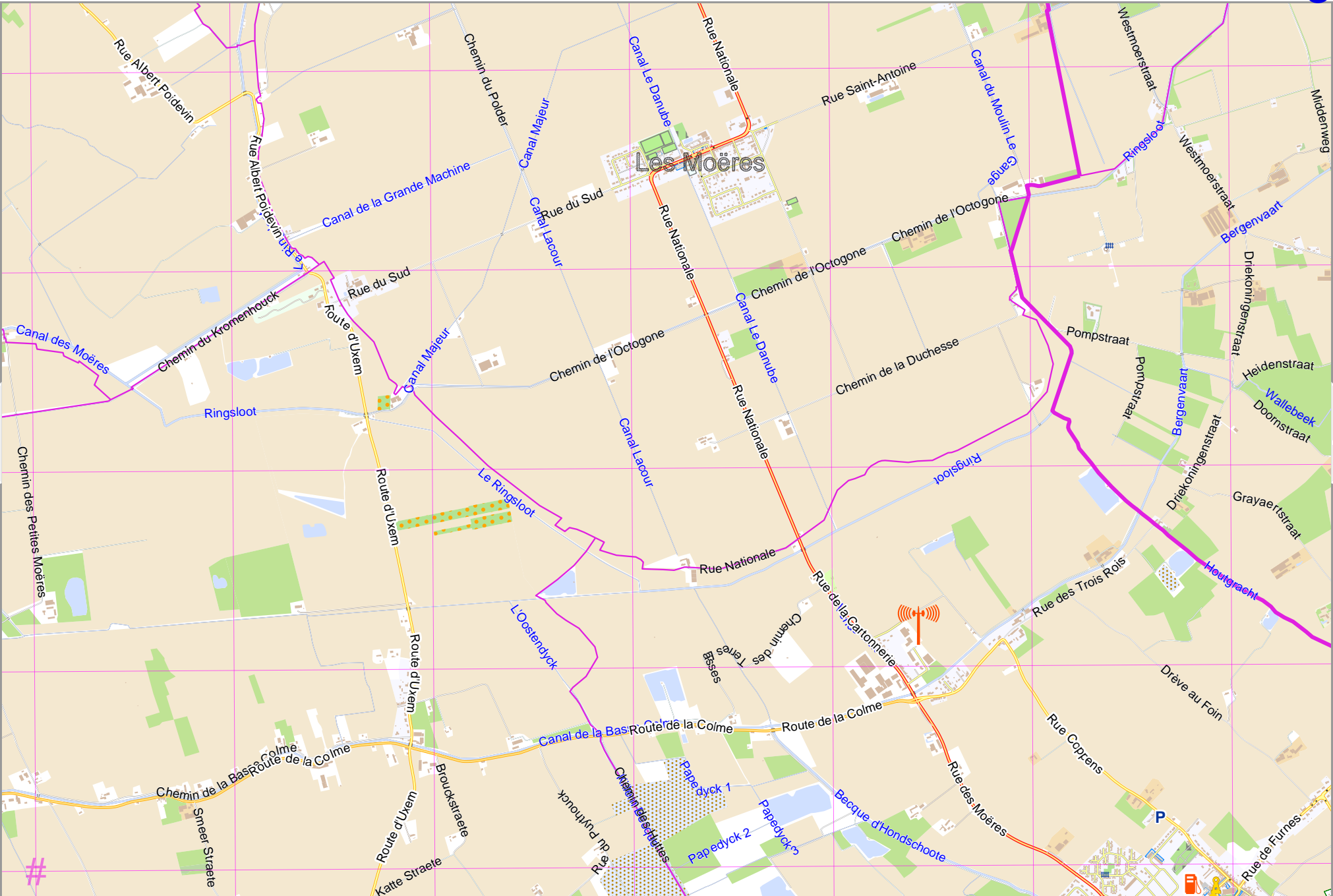
UTM: 31 U easting 459.00 km northing 5648.00 km
 UTM-Grid-width = 1000m



duenkirchen

Map data © OpenStreetMap contributors

lon 2.49890 lat 50.98125 [nom. scale = 1 / 25000]



lon 2.59395 lat 51.02170

pdfmap_20240827_081604_duenkirchen_2.54642_50.9812_130.pdf

UTM: 31 U easting 465.00 km northing 5648.00 km
UTM-Grid-width = 1000m

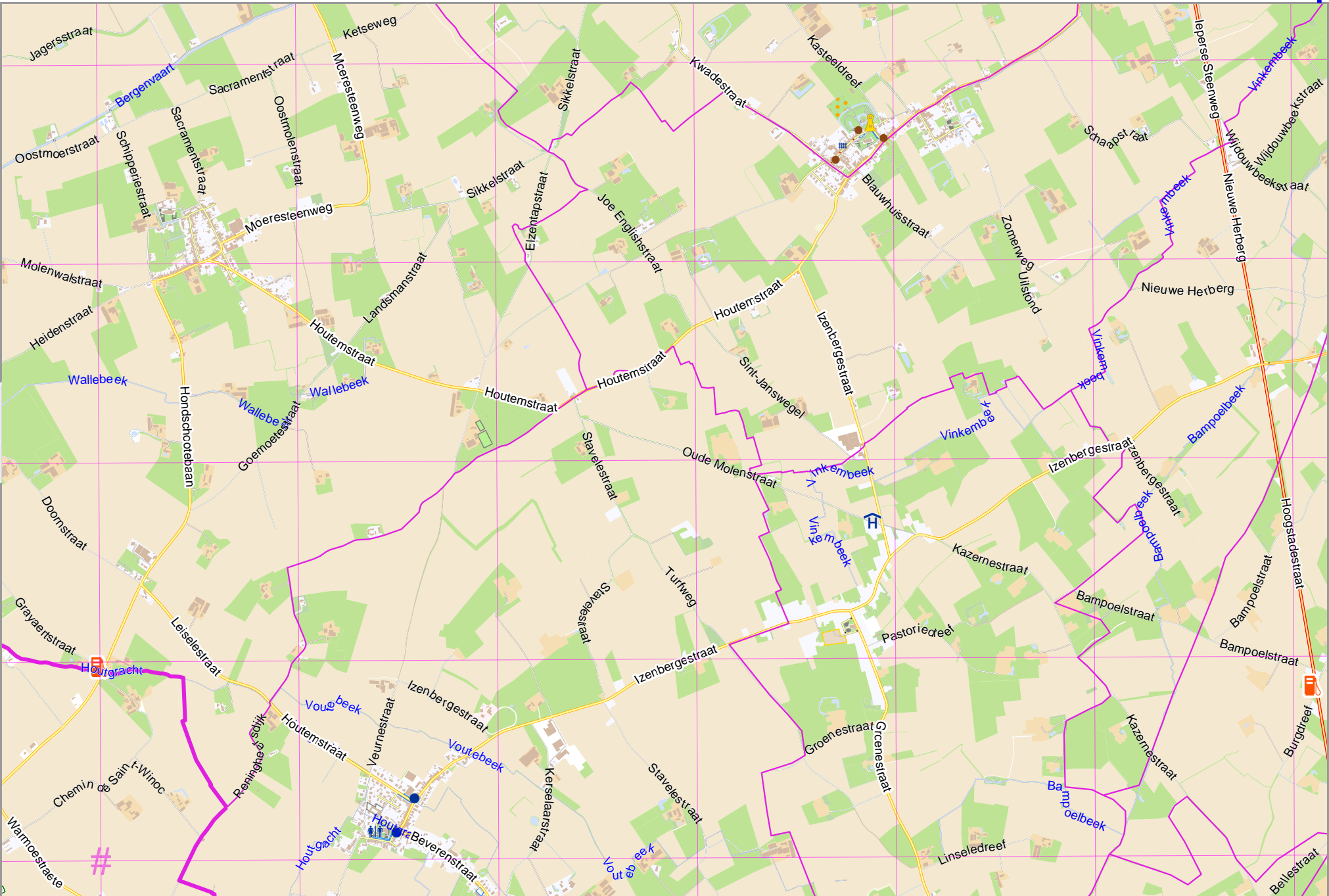
2

4

6

Map data © OpenStreetMap contributors

lon 2.59395 lat 50.98125 [nom. scale = 1 / 25000]



lon 2.68900 lat 51.02170

pdfmap_20240827_081604_duenkirchen_2.54642_50.9812_130.pdf

UTM: 31 U easting 472.00 km northing 5648.00 km

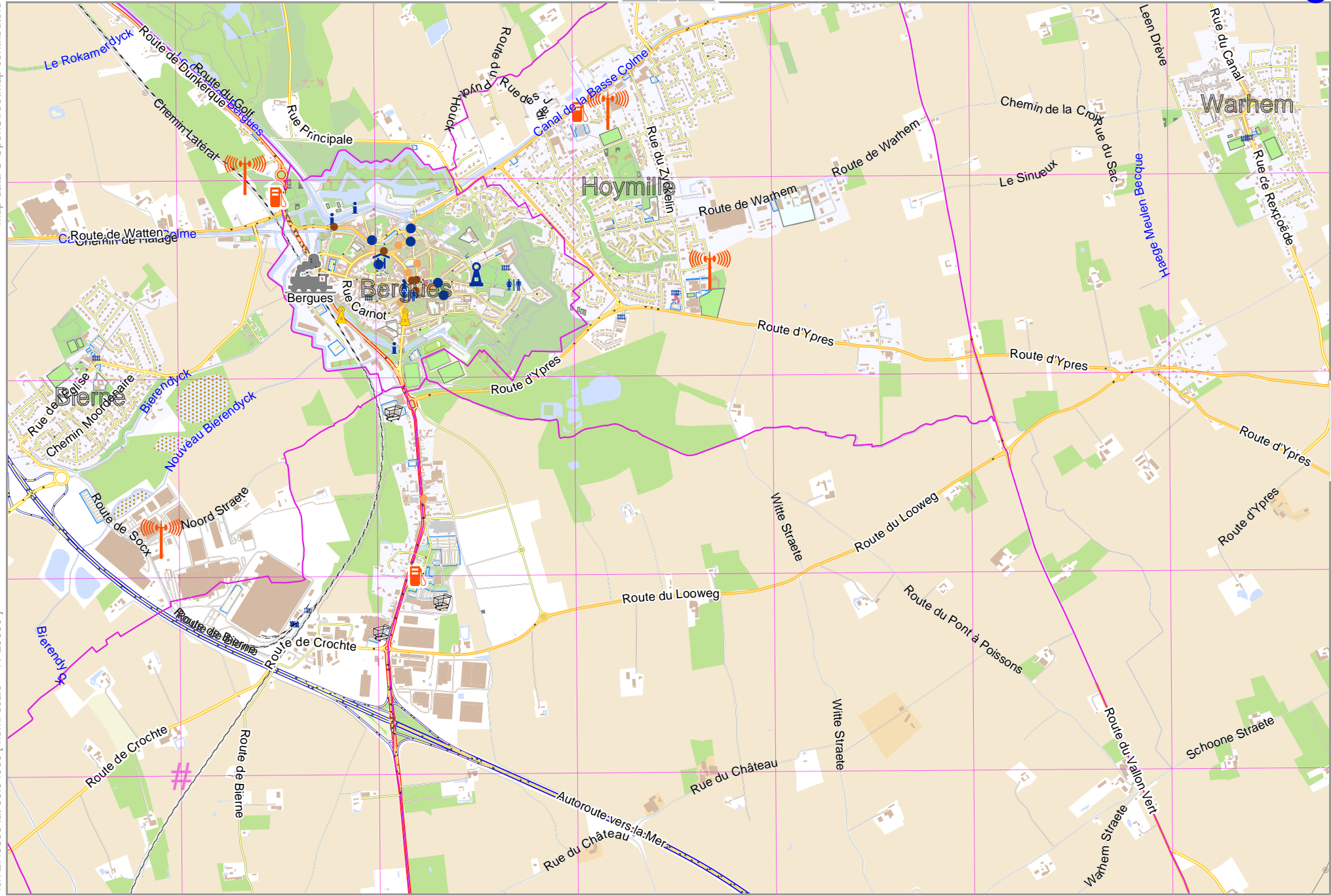
UTM-Grid-width = 1000m

Map data © OpenStreetMap contributors

lon 2.40385 lat 50.94080 [nom. scale = 1 / 25000]

lon 2.49890 lat 50.98125

pdfmap_20240827_081604_duenkirchen_2.54642_50.9812_130.pdf



UTM: 31 U easting 459.00 km northing 5644.00 km
 UTM-Grid-width = 1000m

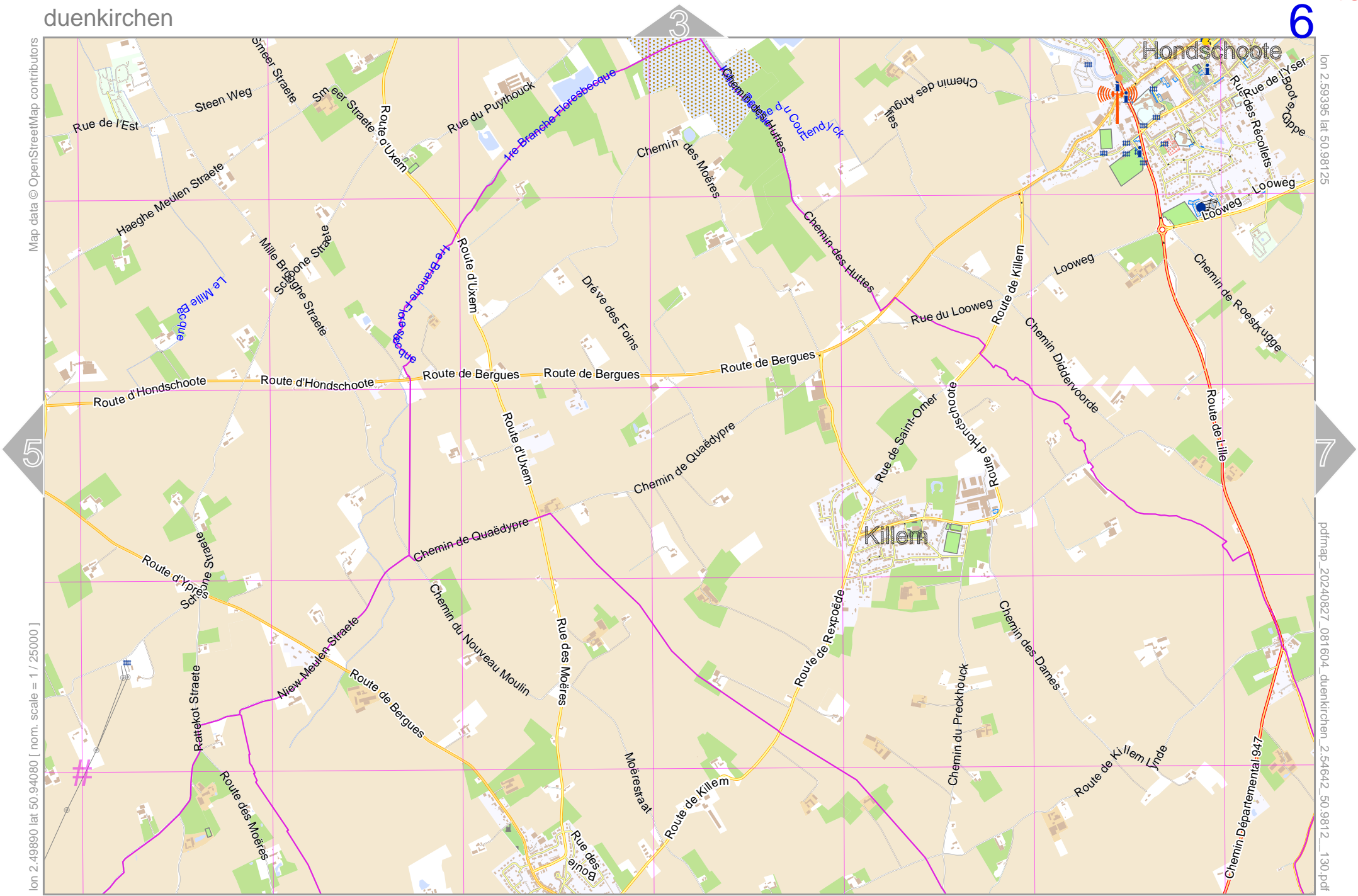
Map data © OpenStreetMap contributors

lon 2.59395 lat 50.98125

lon 2.49890 lat 50.94080 [nom. scale = 1 / 25000]

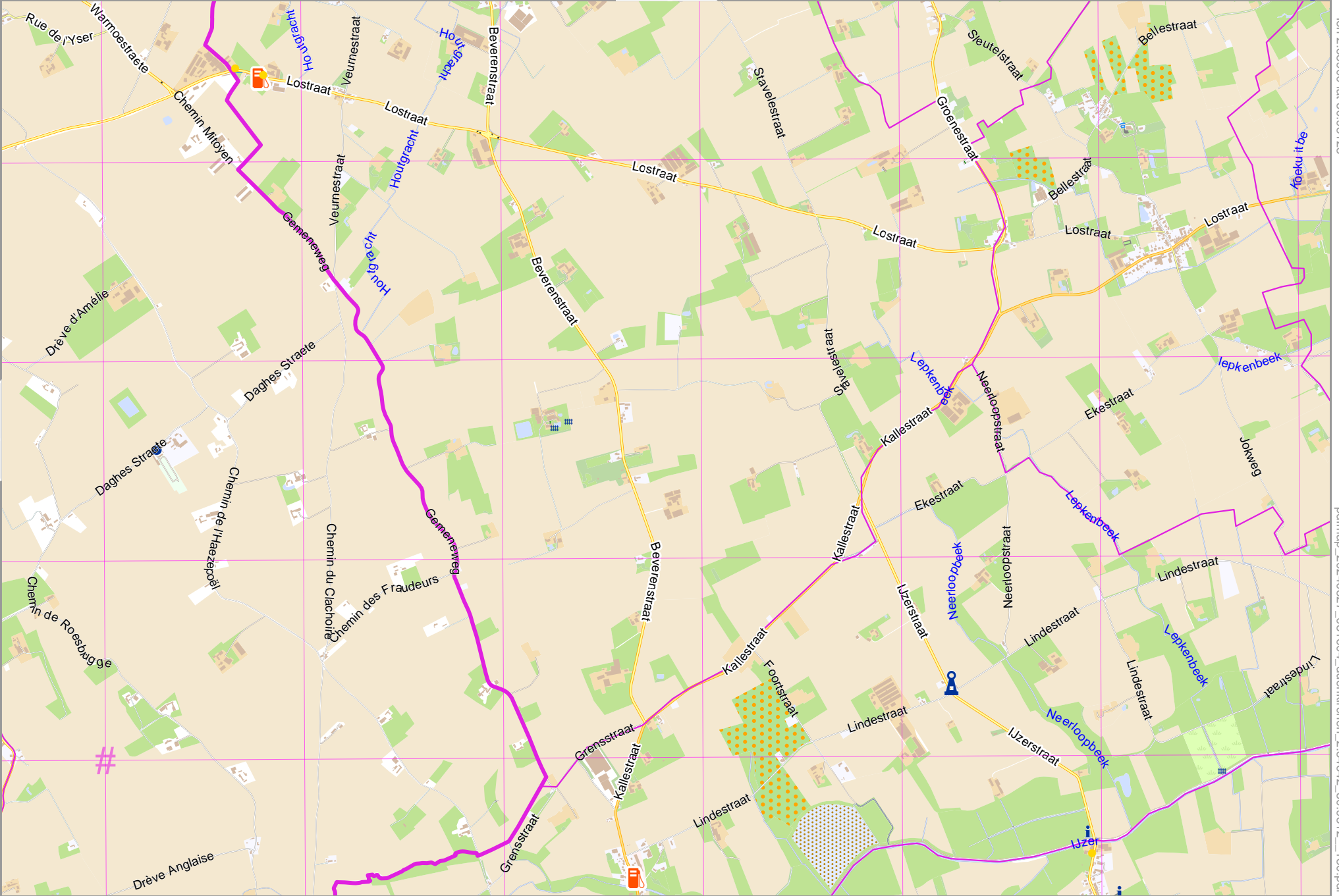
pdfmap_20240827_081604_duenkirchen_2.54642_50.9812_130.pdf

UTM: 31 U easting 465.00 km northing 5644.00 km
UTM-Grid-width = 1000m



Map data © OpenStreetMap contributors

lon 2.59395 lat 50.94080 [nom. scale = 1 / 25000]



lon 2.68900 lat 50.98125

pdfmap_20240827_081604_duenkirchen_2.54642_50.9812_130.pdf

UTM: 31 U easting 472.00 km northing 5644.00 km
UTM-Grid-width = 1000m