



BRC

Map data © OpenStreetMap contributors

lon -71.32491 lat -41.13146 [ nom. scale = 1 / 2500 ]

lon -71.31696 lat -41.12741

pdfmap\_20240826\_162644\_BRC\_-71.293\_-41.143\_581.pdf

Lago Nahuel Huapi

#

# UTM: 19 G easting 304.90 km northing 5444.10 km  
UTM-Grid-width = 100m

10

Map data © OpenStreetMap contributors

lon -71.30901 lat -41.12741

2

4

Lago Nahuel Huapi

lon -71.31696 lat -41.13146 [ nom. scale = 1 / 2500 ]

pdfmap\_20240826\_162644\_BRC\_-71.293\_-41.143\_581.pdf

#

11

# UTM: 19 G easting 305.60 km northing 5444.10 km  
UTM-Grid-width = 100m

Map data © OpenStreetMap contributors

lon -71.30106 lat -41.12741

lon -71.30901 lat -41.13146 [ nom. scale = 1 / 2500 ]

pdfmap\_20240826\_162644\_BRC\_-71.293\_-41.143\_581.pdf

Lago Nahuel Huapi

#

# UTM: 19 G easting 306.20 km northing 5444.10 km  
UTM-Grid-width = 100m

BRC

Map data © OpenStreetMap contributors

lon -71.29311 | lat -41.12741

4

Lago Nahuel Huapi



lon -71.30106 | lat -41.13146 [ nom. scale = 1 / 2500 ]

pdfmap\_20240826\_162644\_BRC\_-71.293\_-41.143\_581.pdf



# UTM: 19 G Easting 306.90 km northing 5444.10 km  
UTM-Grid-width = 100m

13

Map data © OpenStreetMap contributors

lon -71.29311 lat -41.13146 [ nom. scale = 1 / 2500 ]

lon -71.28516 lat -41.12741

pdfmap\_20240826\_162644\_BRC\_-71.293\_-41.143\_581.pdf



Lago Nahuel Huapi

Balneario Municipal

Arroyo Ñireco

Santa Fe

Luelmo

Misiones

Don Bosco

Henry Ford

Henry Ford

José Alaniz

Berito Crespo

Pefaure

Marchiori

Pefaure

Remedios de Escalada

José Alaniz

P

Tupac Amaru

#



# UTM: 19 G easting 307.60 km northing 5444.20 km  
UTM-Grid-width = 100m

Map data © OpenStreetMap contributors

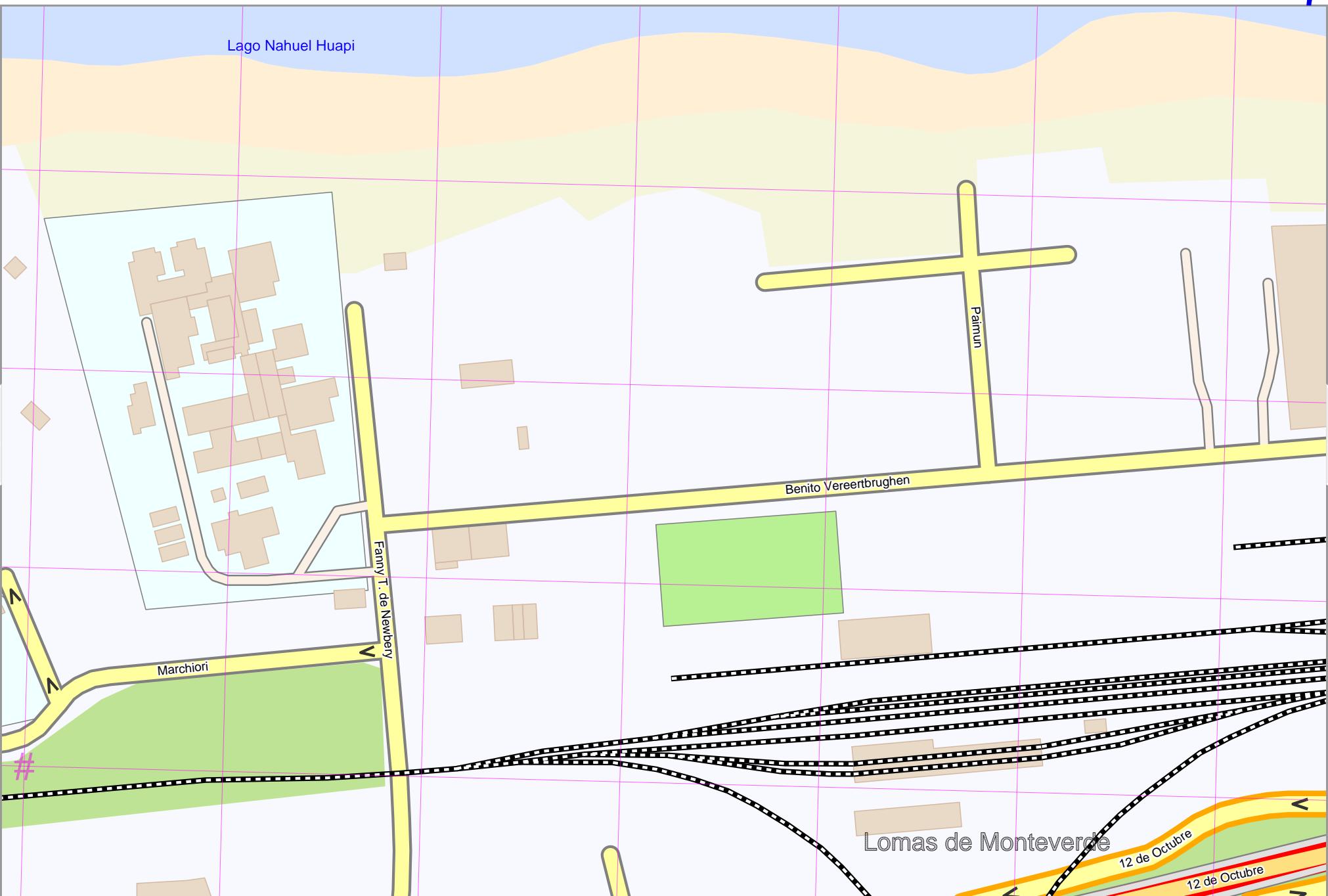
lon -71.27721 lat -41.12741

lon -71.28516 lat -41.13146 [ nom. scale = 1 / 2500 ]

pdfmap\_20240826\_162644\_BRC\_-71.293\_-41.143\_581.pdf

# UTM: 19 G easting 308.20 km northing 5444.20 km  
UTM-Grid-width = 100m

15



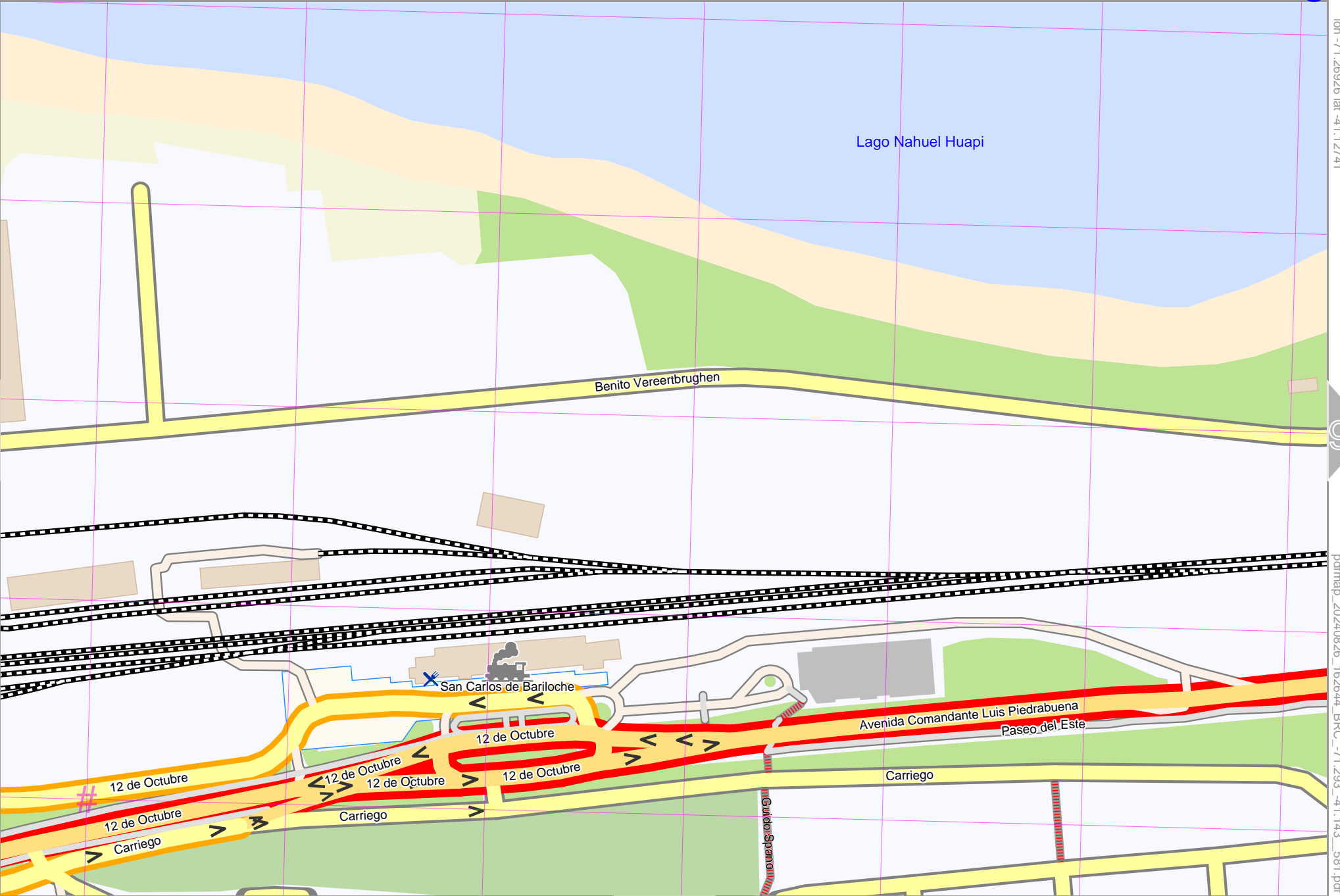


Map data © OpenStreetMap contributors

lon -71.26926 lat -41.12741

lon -71.27721 lat -41.13146 [ nom. scale = 1 / 2500 ]

pdfmap\_20240826\_162644\_BRC\_-71.293\_-41.143\_581.pdf



# UTM: 19 G easting 308.90 km northing 5444.20 km  
UTM-Grid-width = 100m

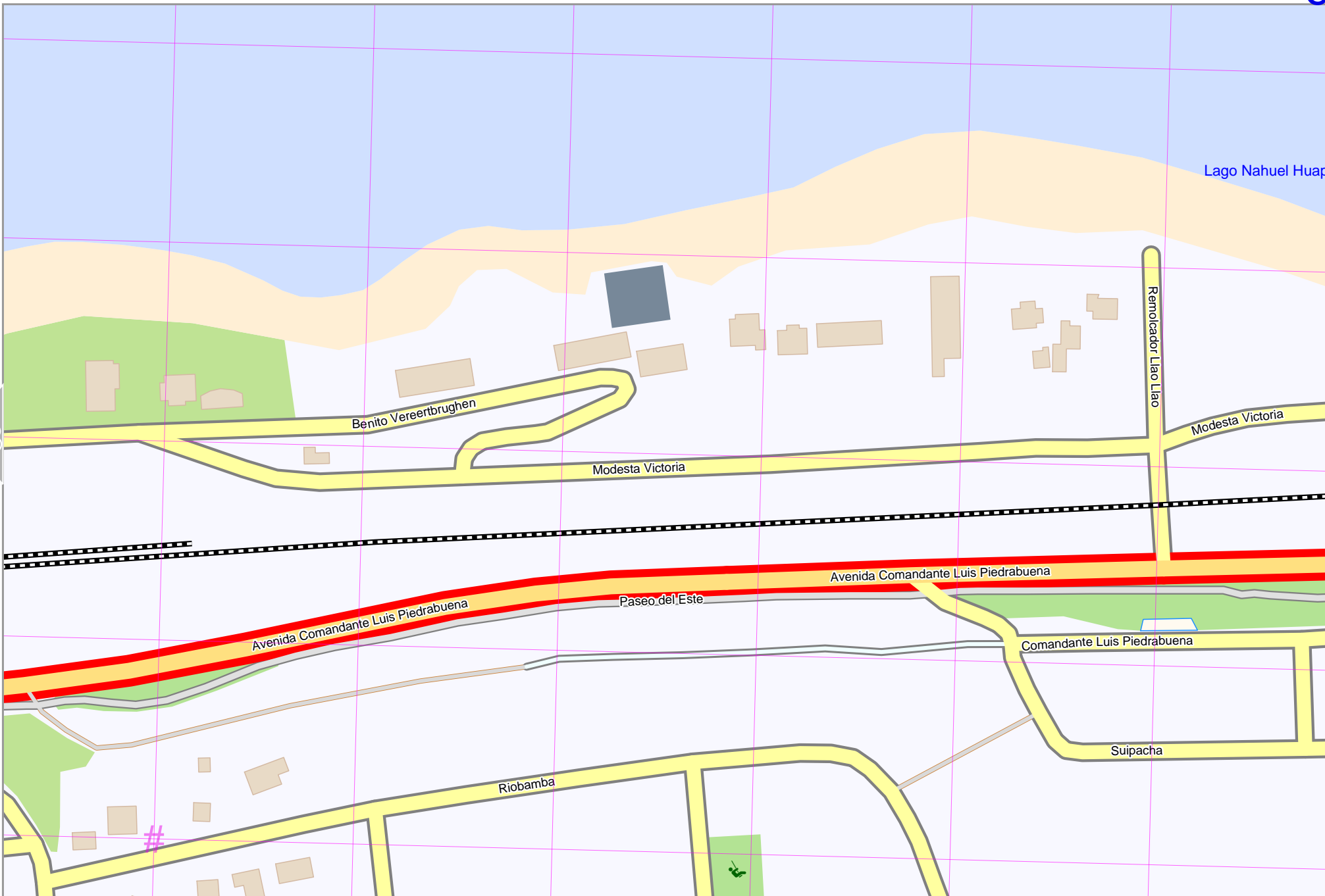


Map data © OpenStreetMap contributors

lon -71.26131 lat -41.12741

pdfmap\_20240826\_162644\_BRC\_-71.293\_-41.143\_581.pdf

lon -71.26926 lat -41.13146 [ nom. scale = 1 / 2500 ]



# UTM: 19 G easting 309.60 km northing 5444.20 km  
UTM-Grid-width = 100m



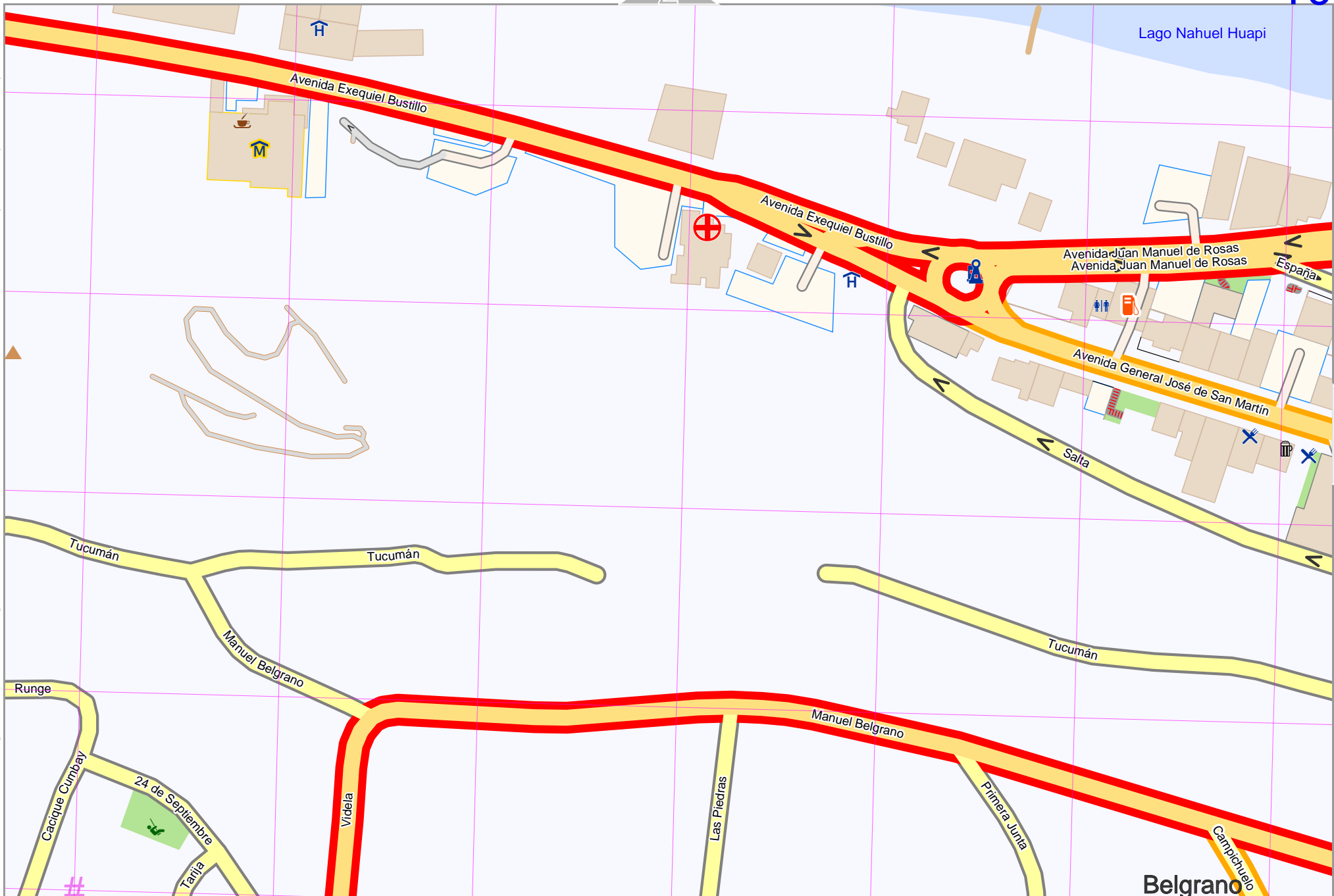
BRC

Map data © OpenStreetMap contributors

lon -71.32491 lat -41.13551 [ nom. scale = 1 / 2500 ]

lon -71.31696 lat -41.13146

pdfmap\_20240826\_162644\_BRC\_-71.293\_-41.143\_581.pdf



# UTM: 19 G easting 304.90 km northing 5443.60 km  
UTM-Grid-width = 100m

BRC

3

11

Map data © OpenStreetMap contributors

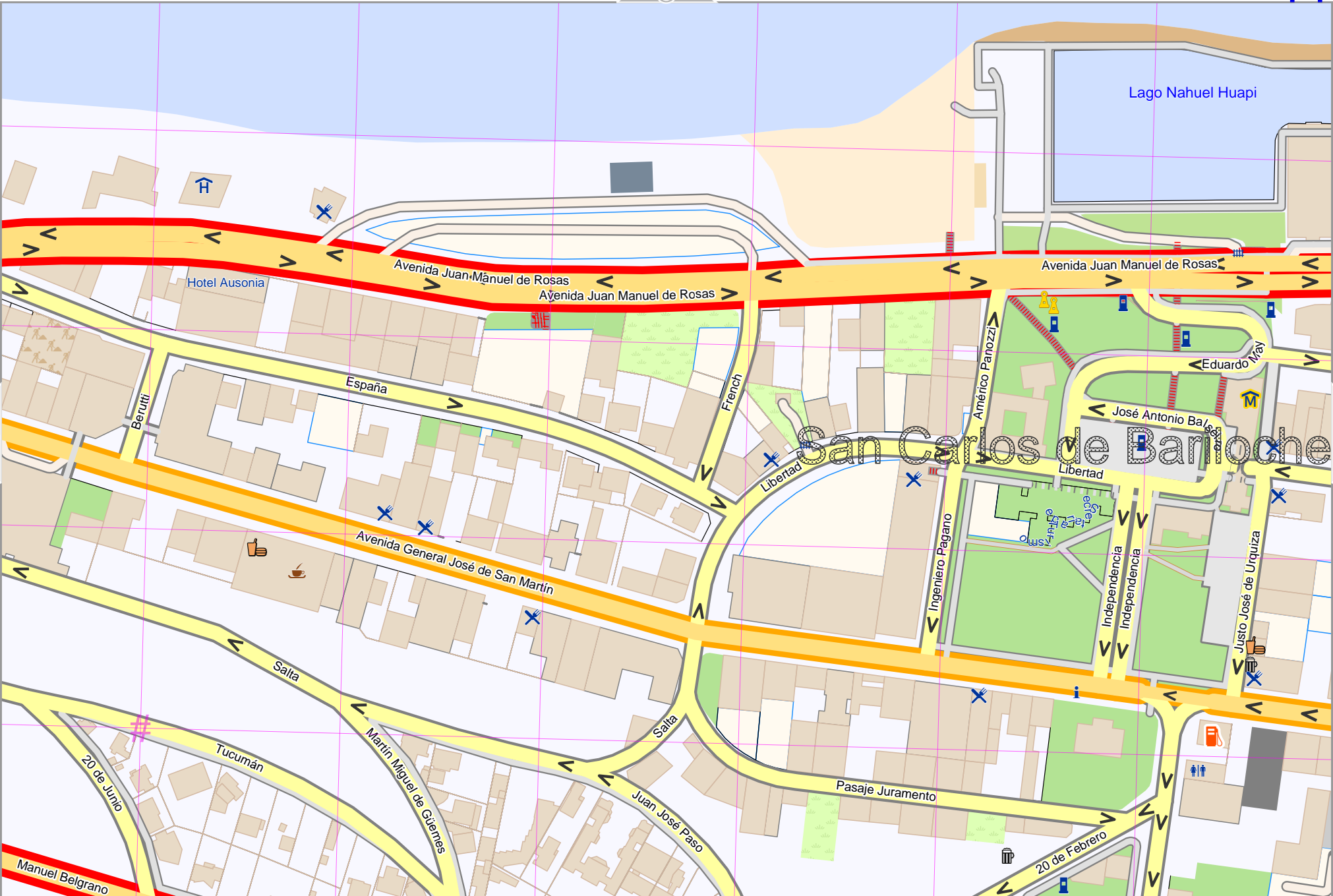
lon -71.30901 lat -41.13146

10

12

lon -71.31696 lat -41.13551 [ nom. scale = 1 / 2500 ]

pdfmap\_20240826\_162644\_BRC\_-71.293\_-41.143\_581.pdf

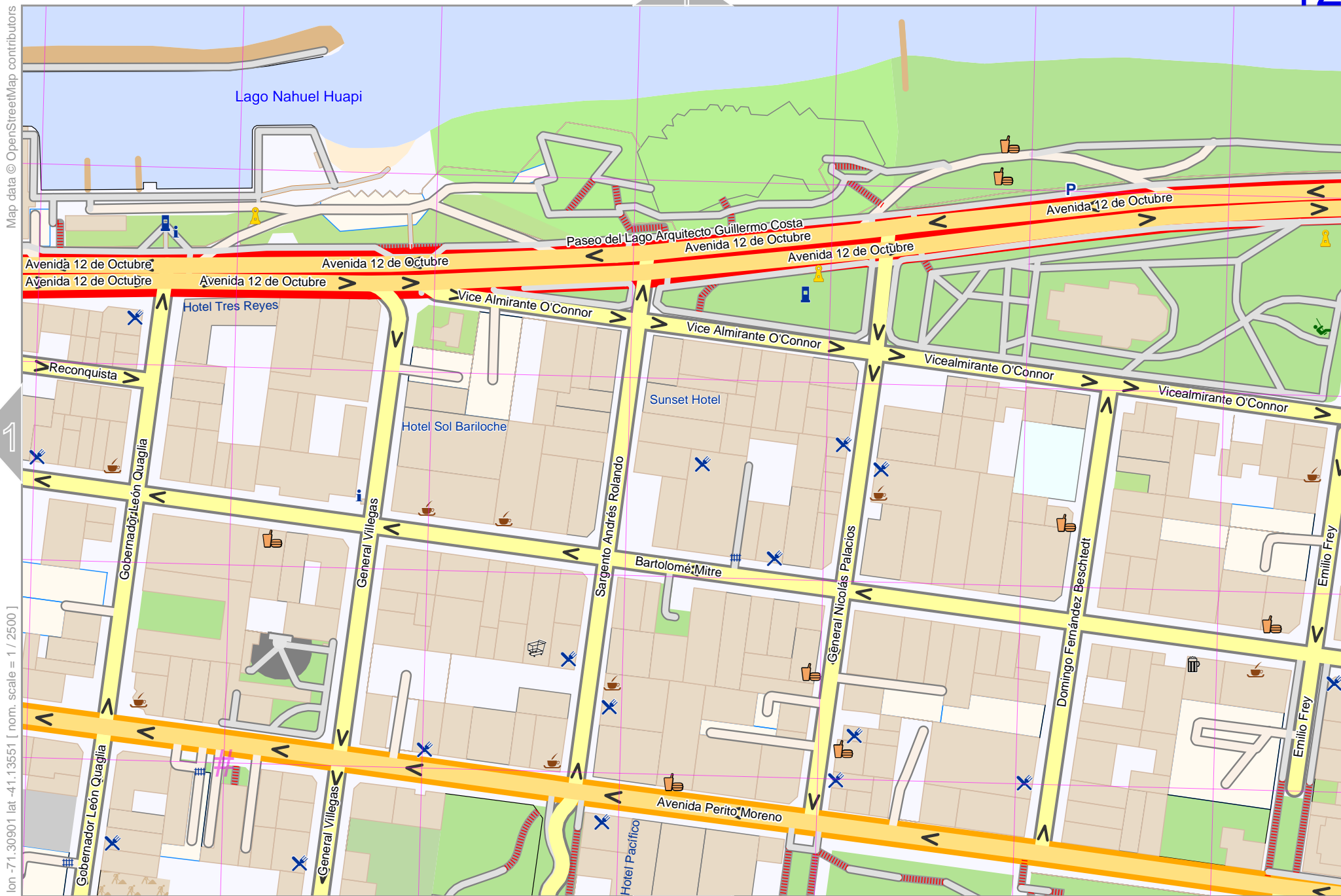


# UTM: 19 G easting 305.60 km northing 5443.70 km  
 UTM-Grid-width = 100m

19

Map data © OpenStreetMap contributors

lon -71.30106 lat -41.13146



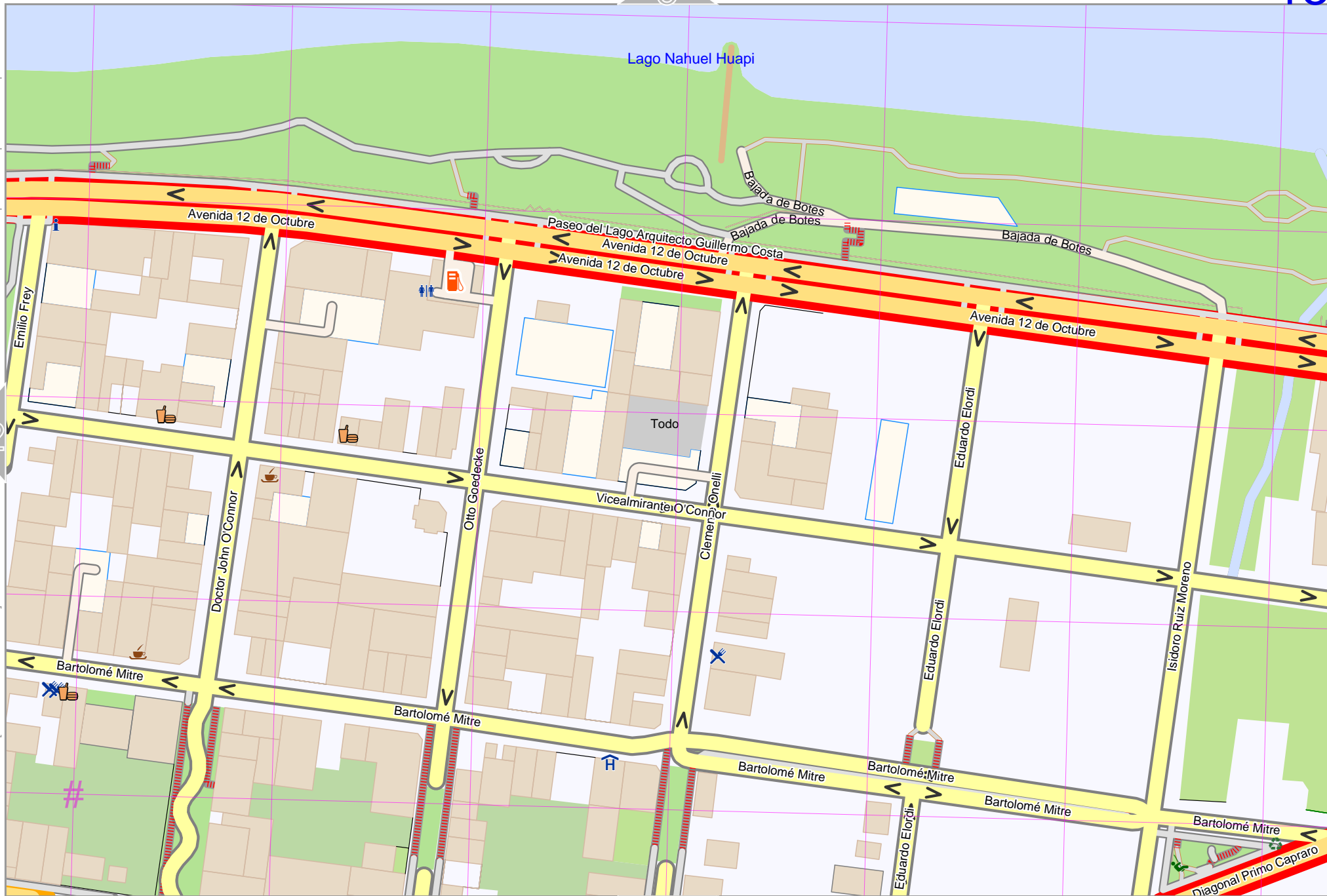
lon -71.30901 lat -41.13551 [ nom. scale = 1 / 2500 ]

pdfmap\_20240826\_162644\_BRC\_-71.293\_-41.143\_581.pdf

# UTM: 19 G easting 306.30 km northing 5443.70 km  
UTM-Grid-width = 100m

Map data © OpenStreetMap contributors

lon -71.29311 lat -41.13146

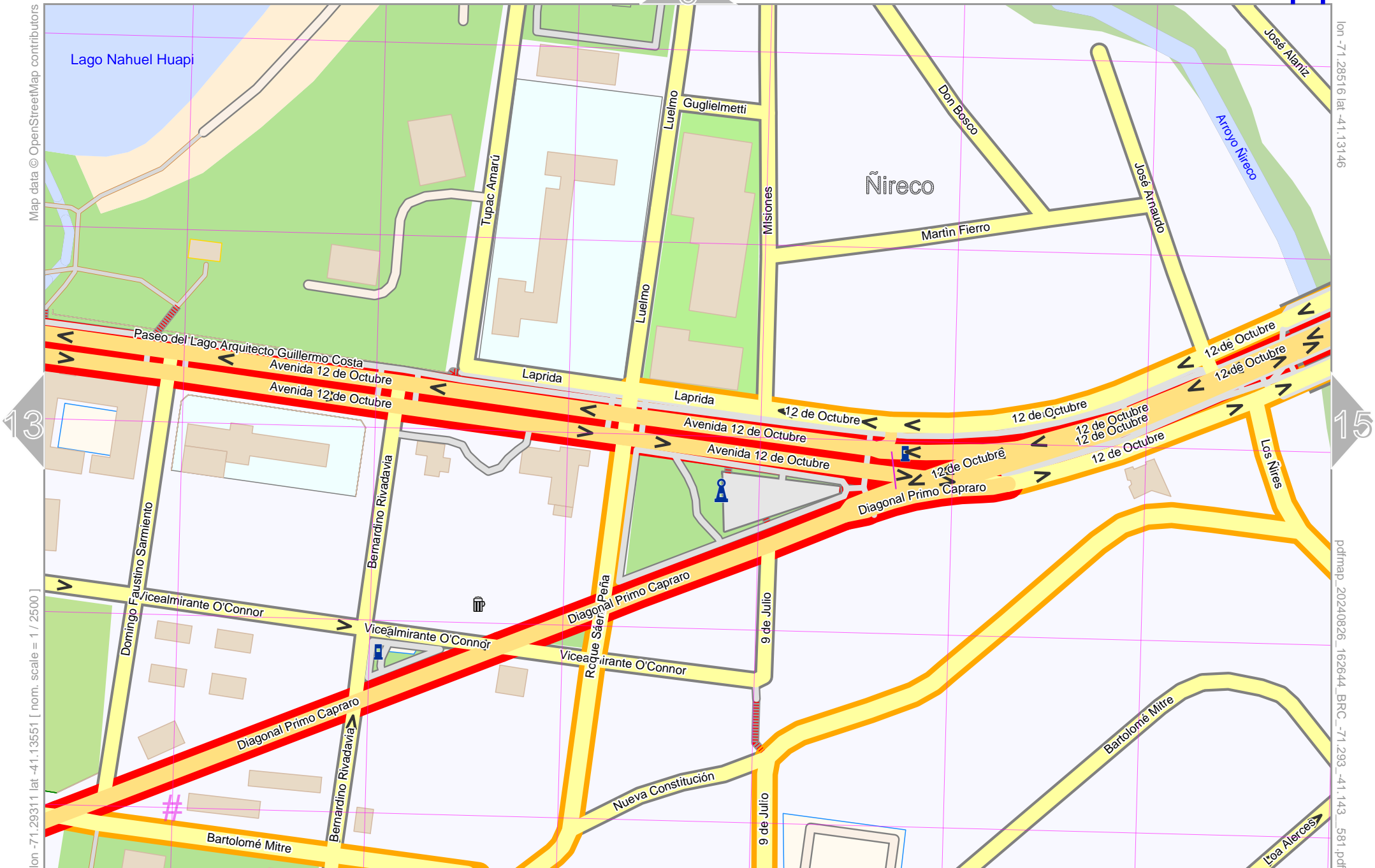


lon -71.30106 lat -41.13551 [ nom. scale = 1 / 2500 ]

pdfmap\_20240826\_162644\_BRC\_-71.293\_-41.143\_581.pdf

# UTM: 19 G easting 306.90 km northing 5443.70 km  
UTM-Grid-width = 100m





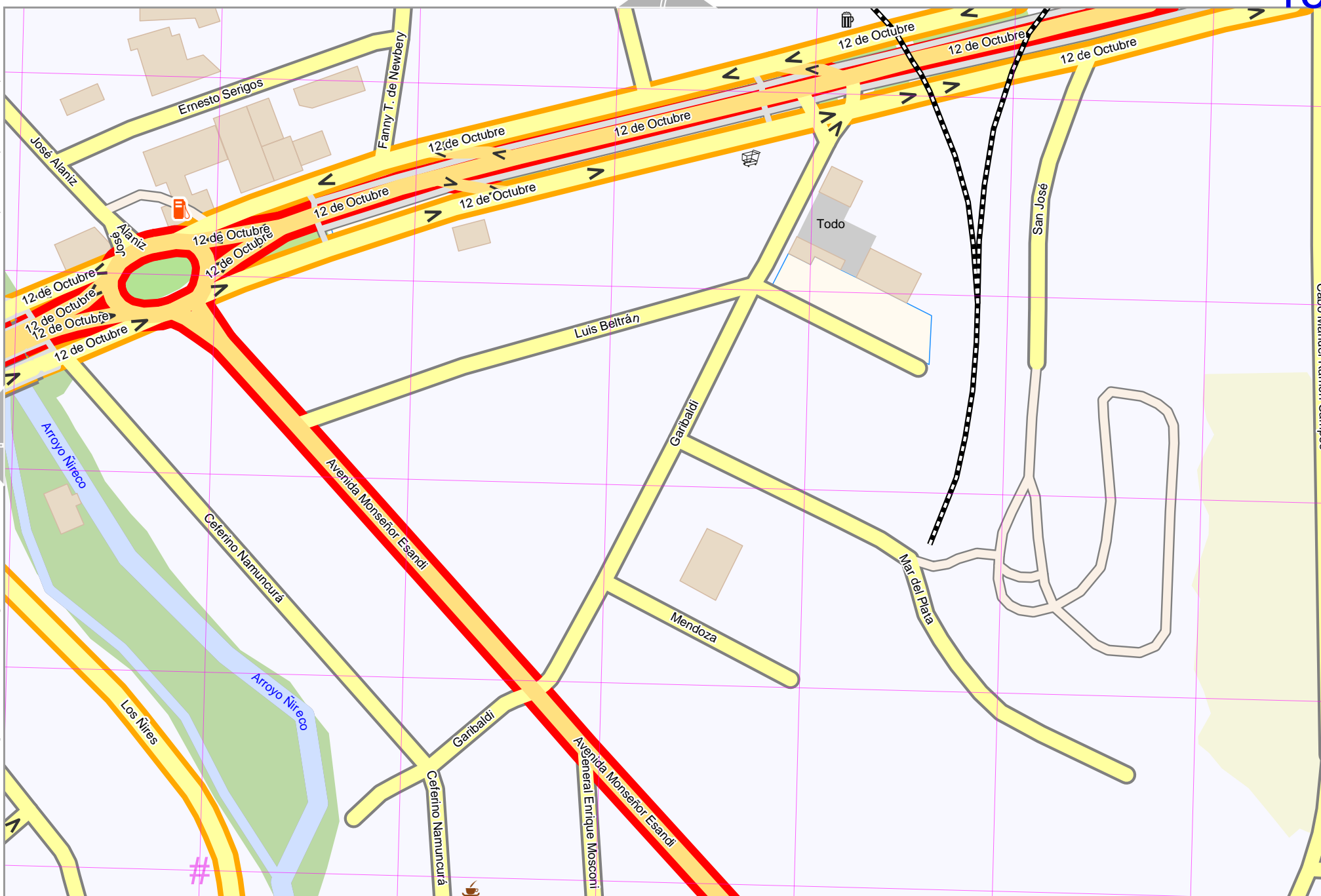
Map data © OpenStreetMap contributors

lon -71.28516 lat -41.13551 [ nom. scale = 1 / 2500 ]

lon -71.27721 lat -41.13146

Cabo Manuel Ramon Campos

pdfmap\_20240826\_162644\_BRC\_-71.293\_-41.143\_581.pdf



# UTM: 19 G easting 308.30 km northing 5443.70 km  
UTM-Grid-width = 100m



Map data © OpenStreetMap contributors

lon -71.26926 lat -41.13146

lon -71.27721 lat -41.13551 [ nom. scale = 1 / 2500 ]

pdfmap\_20240826\_162644\_BRC\_-71.293\_-41.143\_581.pdf

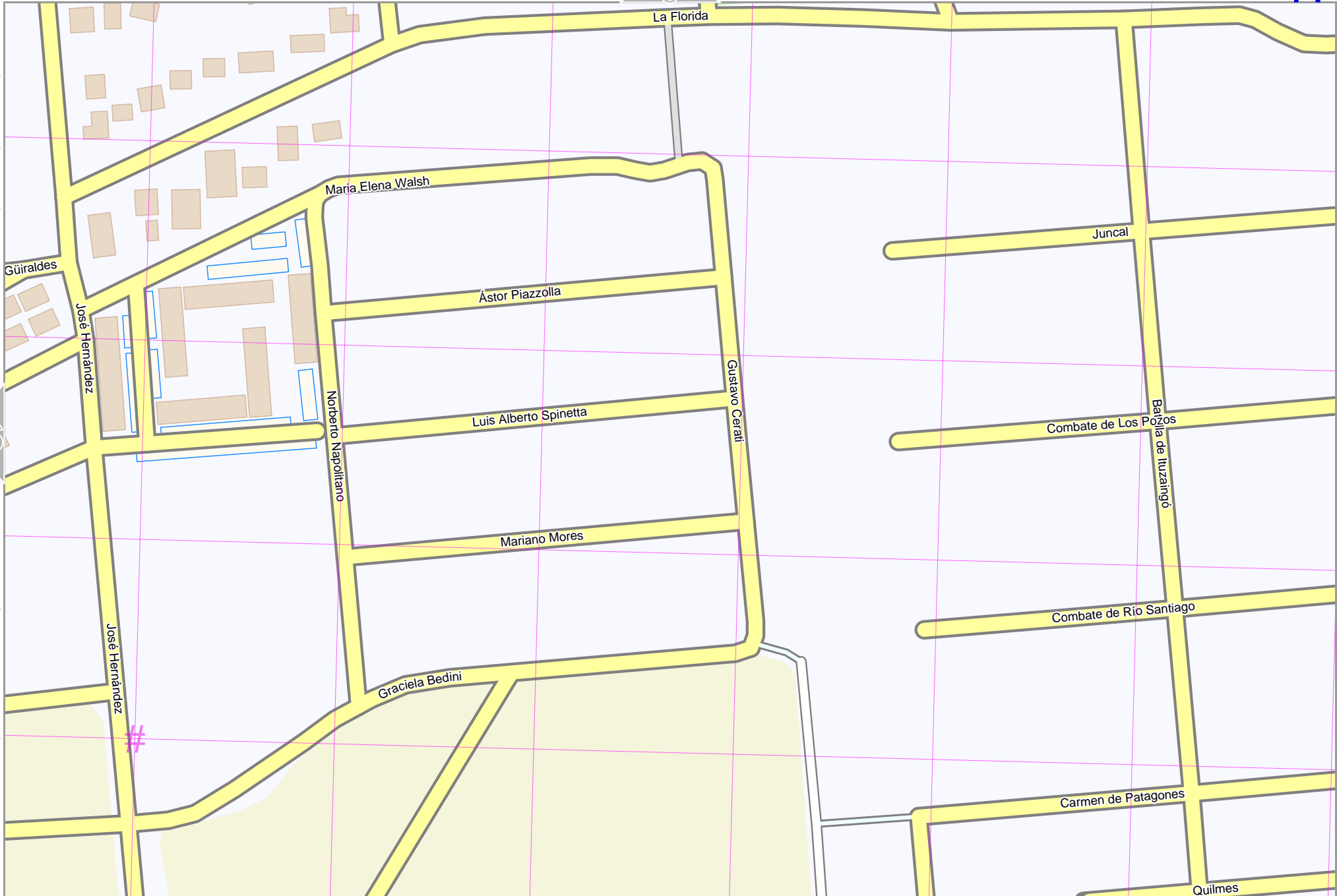


Map data © OpenStreetMap contributors

lon -71.26131 lat -41.13146

lon -71.26926 lat -41.13551 [ nom. scale = 1 / 2500 ]

pdfmap\_20240826\_162644\_BRC\_-71.293\_-41.143\_581.pdf



# UTM: 19 G easting 309.60 km northing 5443.80 km  
 UTM-Grid-width = 100m

BRC

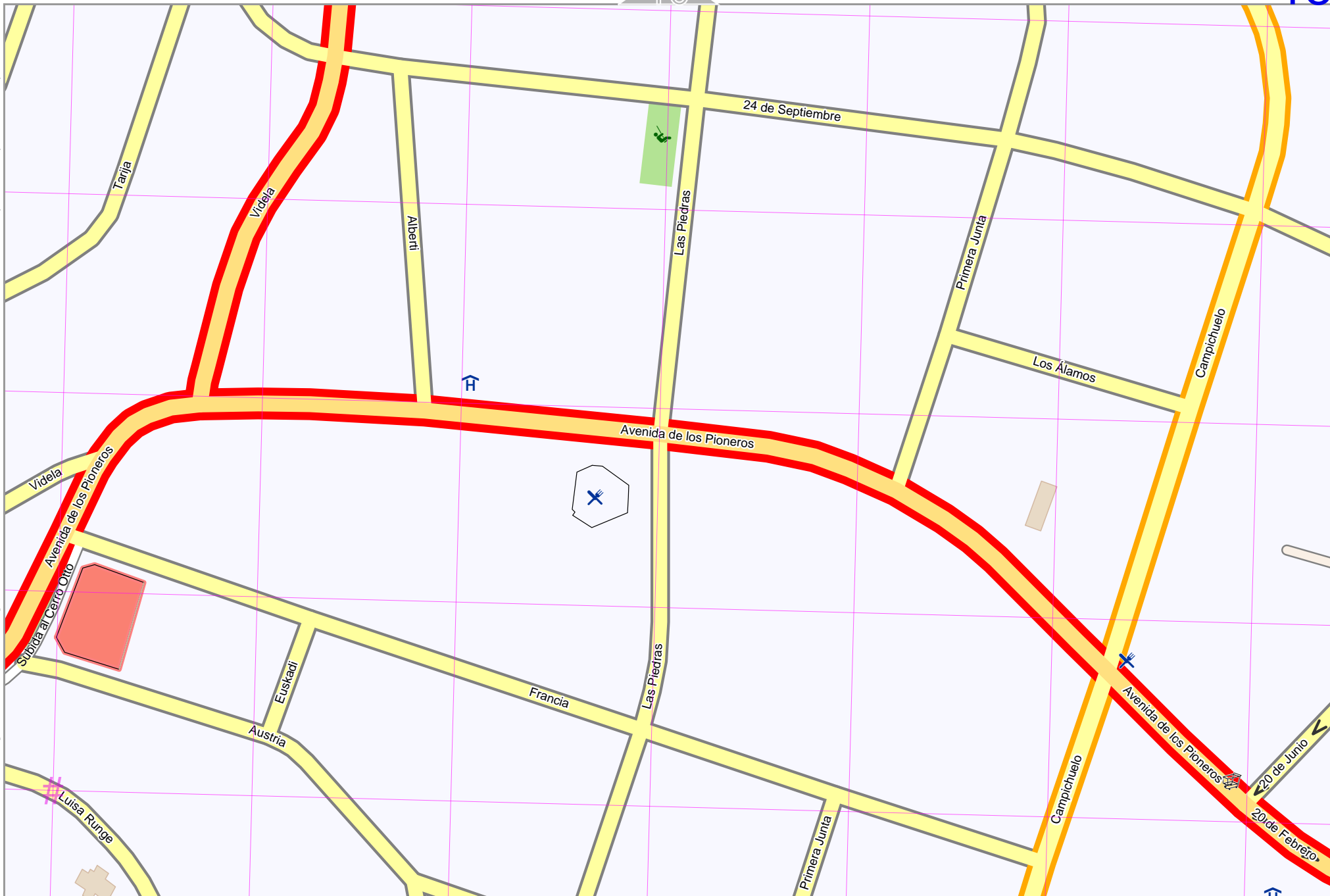
18

Map data © OpenStreetMap contributors

lon -71.31696 lat -41.13551

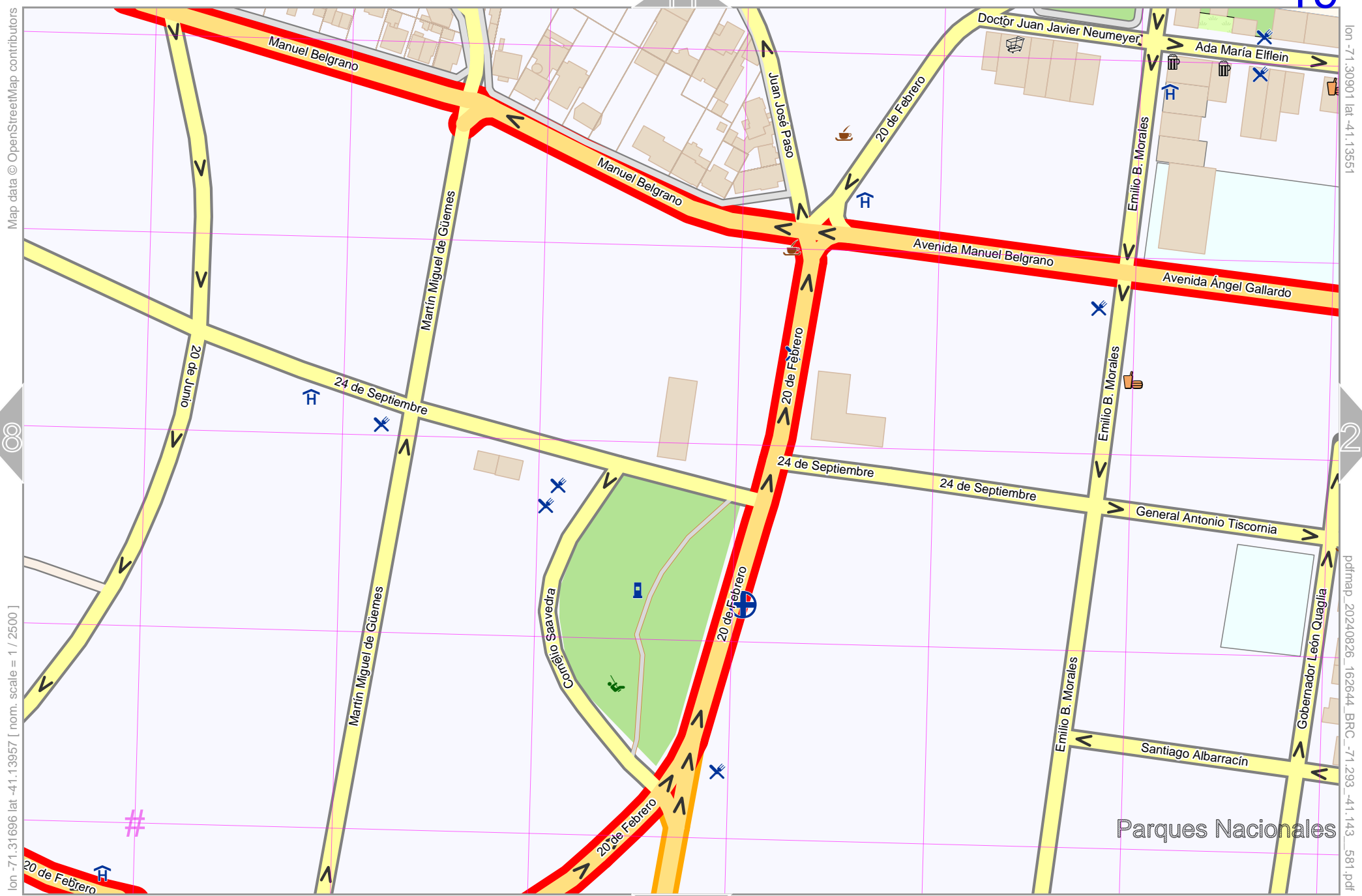
lon -71.32491 lat -41.13957 [ nom. scale = 1 / 2500 ]

pdfmap\_20240826\_162644\_BRC\_-71.293\_-41.143\_581.pdf



# UTM: 19 G easting 304.90 km northing 5443.20 km  
UTM-Grid-width = 100m

26



Map data © OpenStreetMap contributors

lon -71.30901 lat -41.13551

pdfmap\_20240826\_162644\_BRC\_-71.293\_-41.143\_581.pdf

lon -71.31696 lat -41.13957 [ nom. scale = 1 / 2500 ]

# UTM: 19 G easting 305.60 km northing 5443.20 km

UTM-Grid-width = 100m

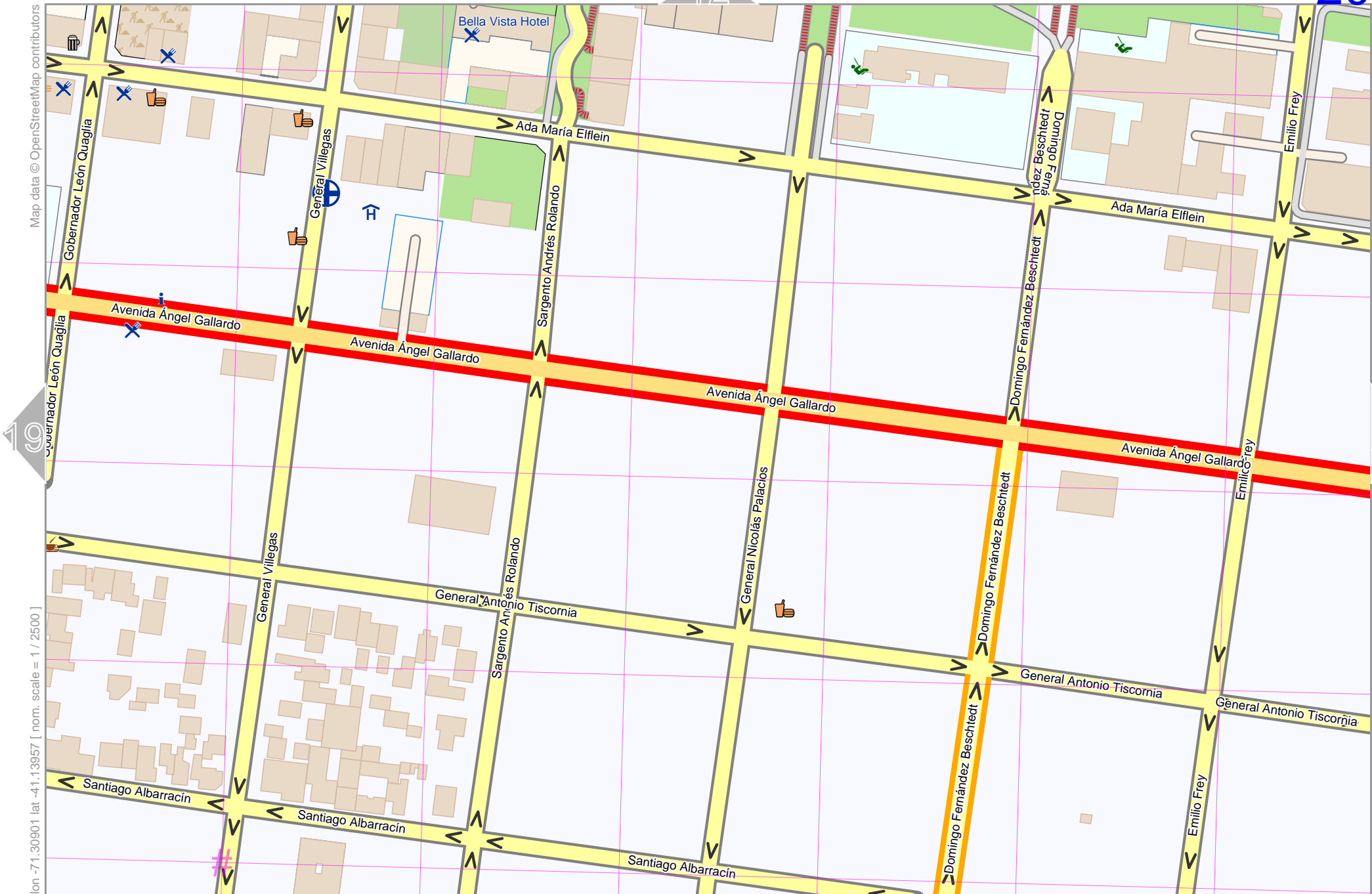
18

20

27

Map data © OpenStreetMap contributors

lon -71.30106 lat -41.13551



lon -71.30901 lat -41.13957 [ nom. scale = 1 / 2500 ]

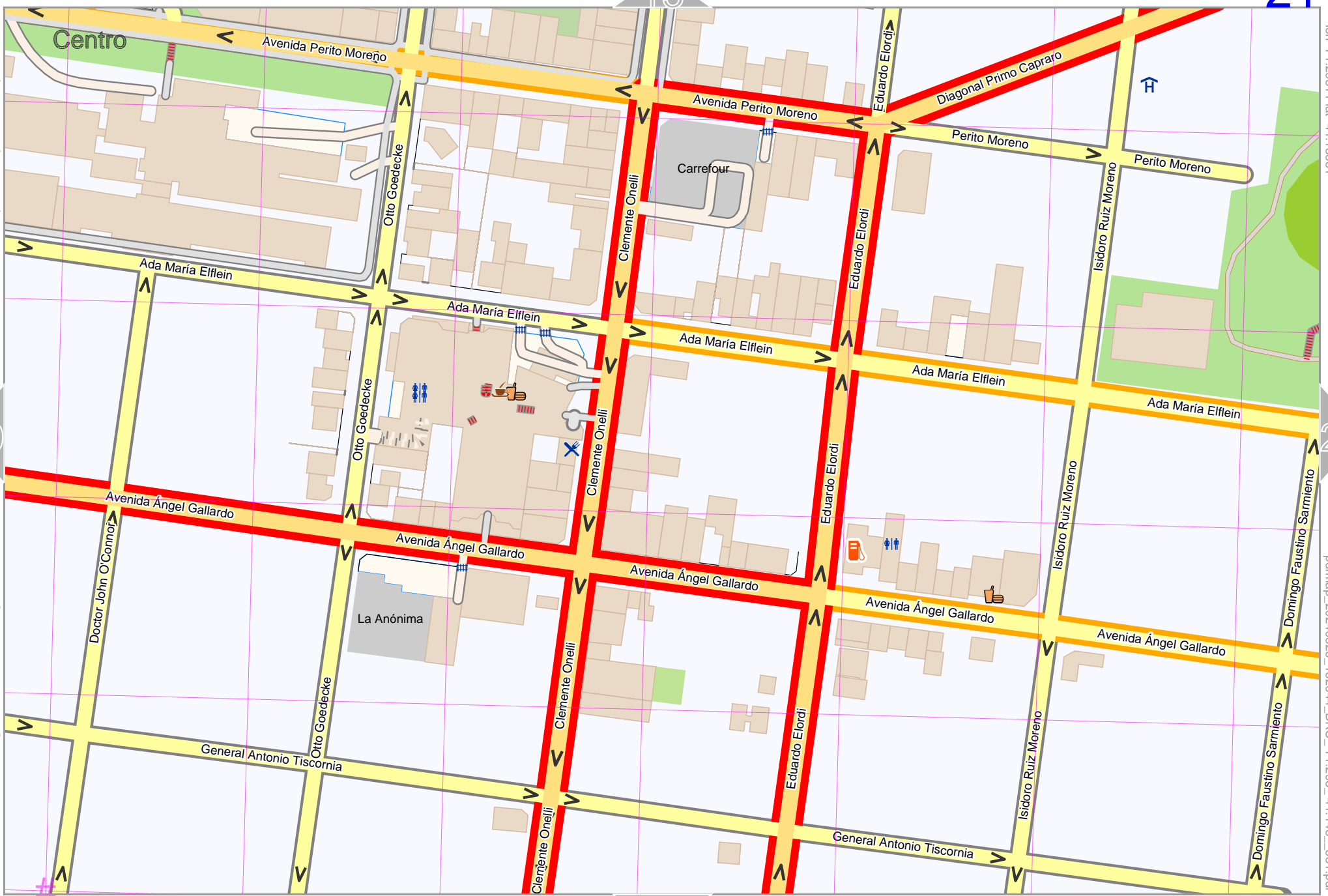
pdfmap\_20240826\_162644\_BRC\_-71.293\_-41.143\_581.pdf

# UTM: 19 G easting 306.30 km northing 5443.20 km  
UTM-Grid-width = 100m

Map data © OpenStreetMap contributors

lon -71.29311 lat -41.13951

pdfmap\_20240826\_162644\_BRC\_-71.293\_-41.143\_581.pdf



lon -71.30106 lat -41.13957 [ nom. scale = 1 / 2500 ]

# UTM: 19 G easting 306.90 km northing 5443.20 km  
UTM-Grid-width = 100m







BRC

15

23

Map data © OpenStreetMap contributors

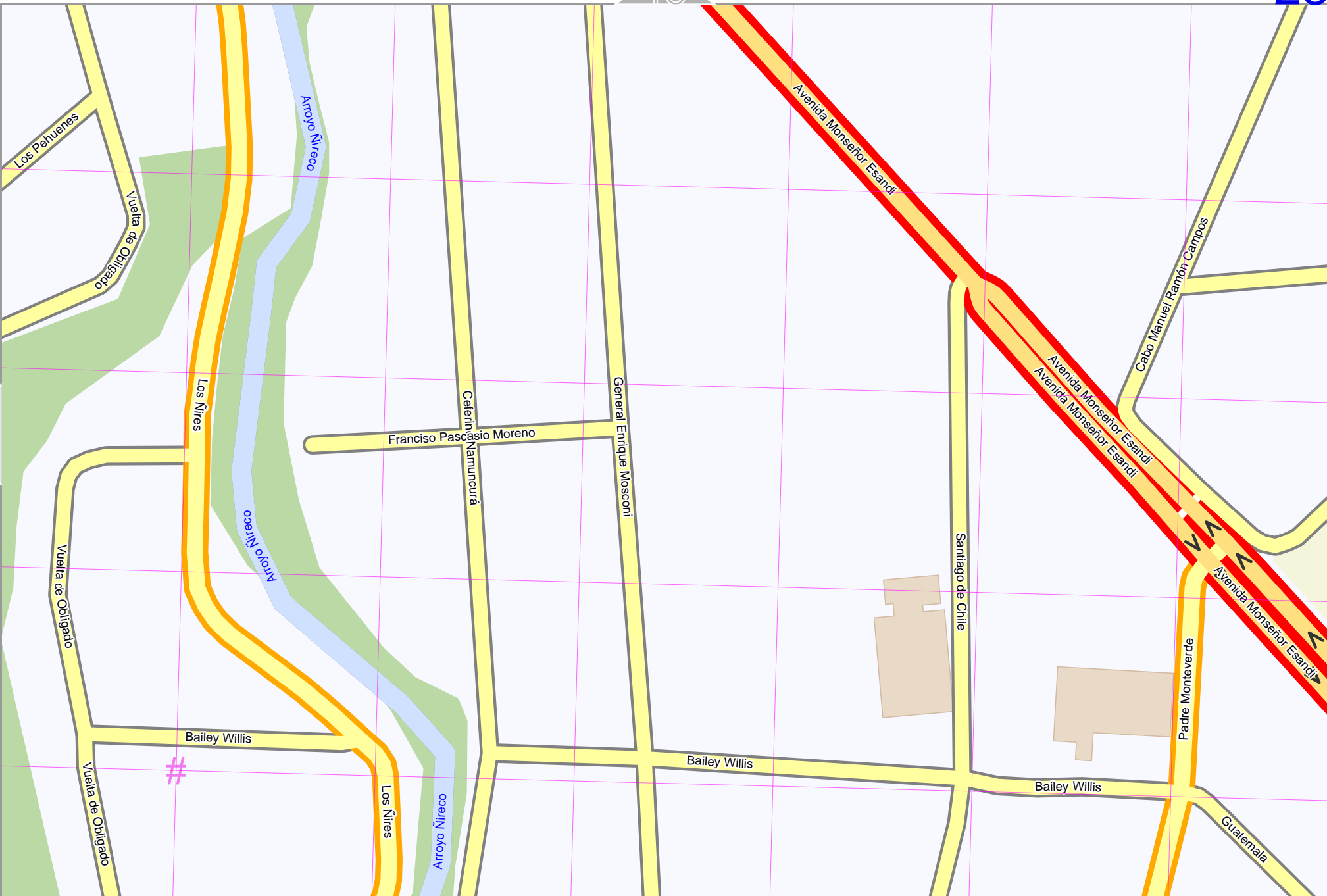
lon -71.27721 lat -41.13551

22

24

lon -71.28516 lat -41.13957 [ nom. scale = 1 / 2500 ]

pdfmap\_20240826\_162644\_BRC\_-71.293\_-41.143\_581.pdf



31

# UTM: 19 G easting 308.30 km northing 5443.30 km  
UTM-Grid-width = 100m

Map data © OpenStreetMap contributors

lon -71.26926 lat -41.13551

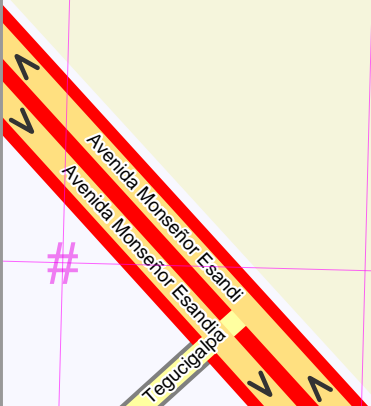
pdfmap\_20240826\_162644\_BRC\_-71.293\_-41.143\_581.pdf

lon -71.27721 lat -41.13957 [ nom. scale = 1 / 2500 ]

23

25

32



# UTM: 19 G easting 308.90 km northing 5443.30 km  
UTM-Grid-width = 100m

Map data © OpenStreetMap contributors

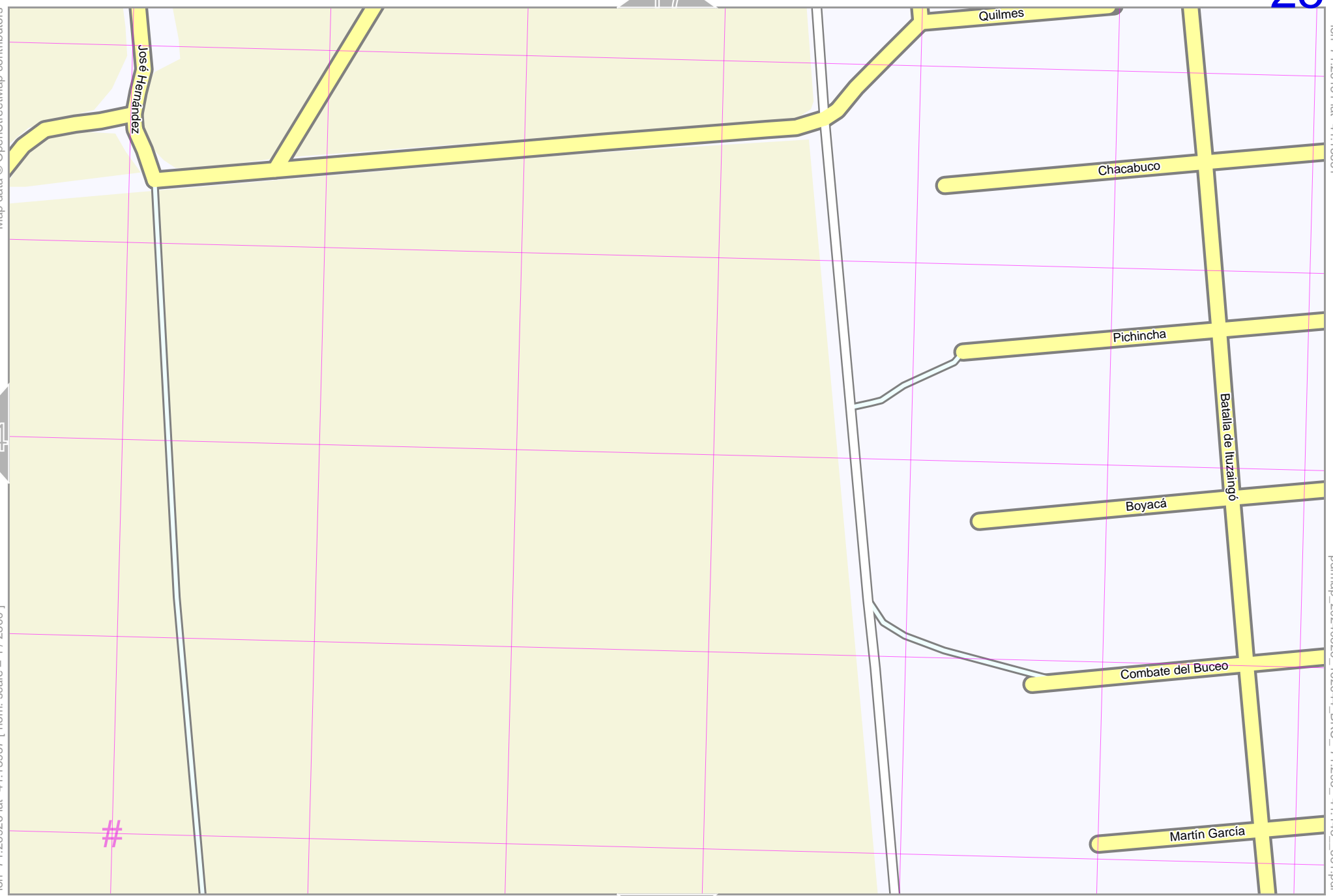
lon -71.26131 lat -41.13551

pdfmap\_20240826\_162644\_BRC\_-71.293\_-41.143\_581.pdf

lon -71.26926 lat -41.13957 [ nom. scale = 1 / 2500 ]

#

# UTM: 19 G easting 309.60 km northing 5443.30 km  
UTM-Grid-width = 100m



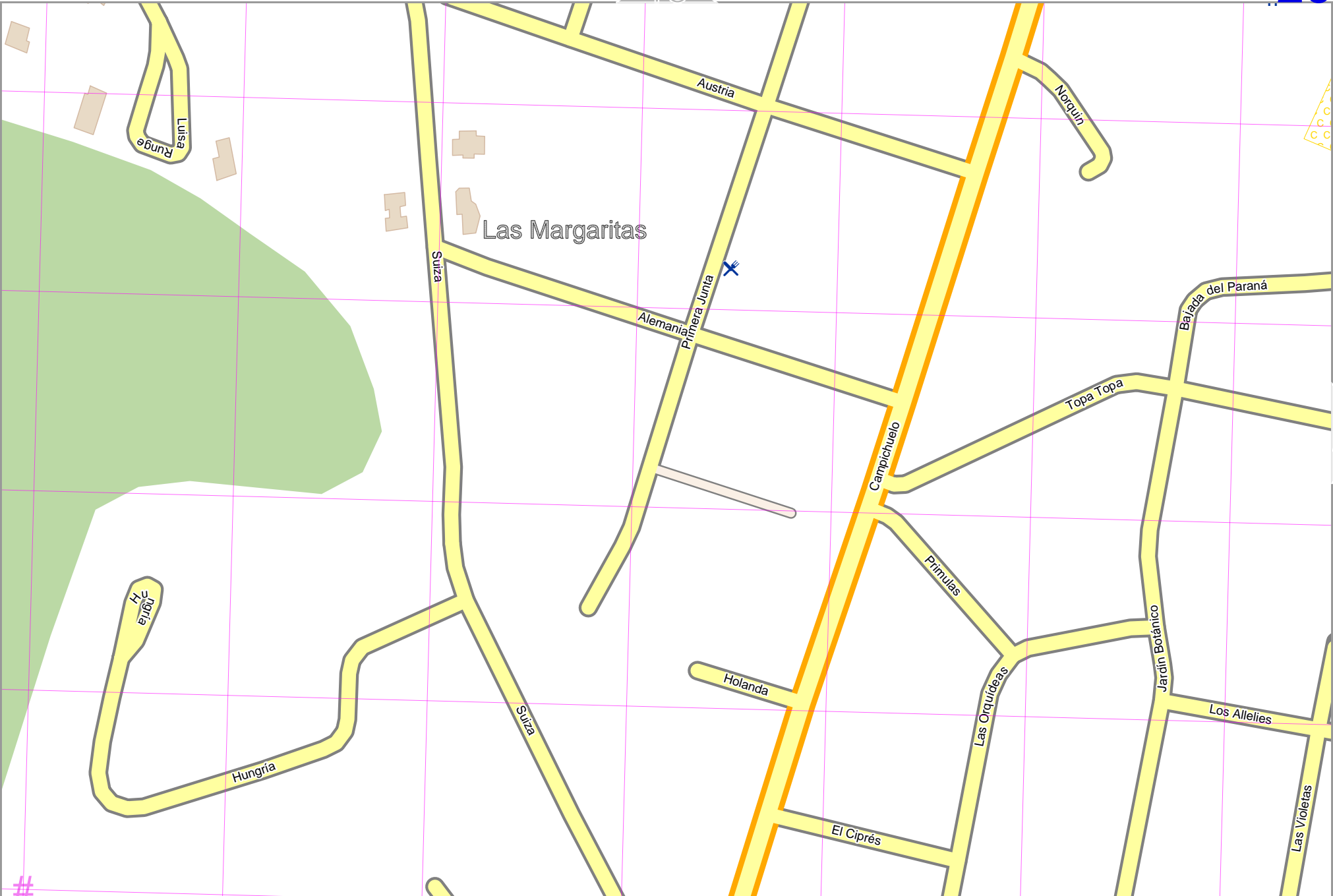
Map data © OpenStreetMap contributors

lon -71.31696 lat -41.13957

lon -71.32491 lat -41.14362 [ nom. scale = 1 / 2500 ]

pdfmap\_20240826\_162644\_BRC\_-71.293\_-41.143\_581.pdf

# UTM: 19 G easting 304.90 km northing 5442.70 km  
UTM-Grid-width = 100m

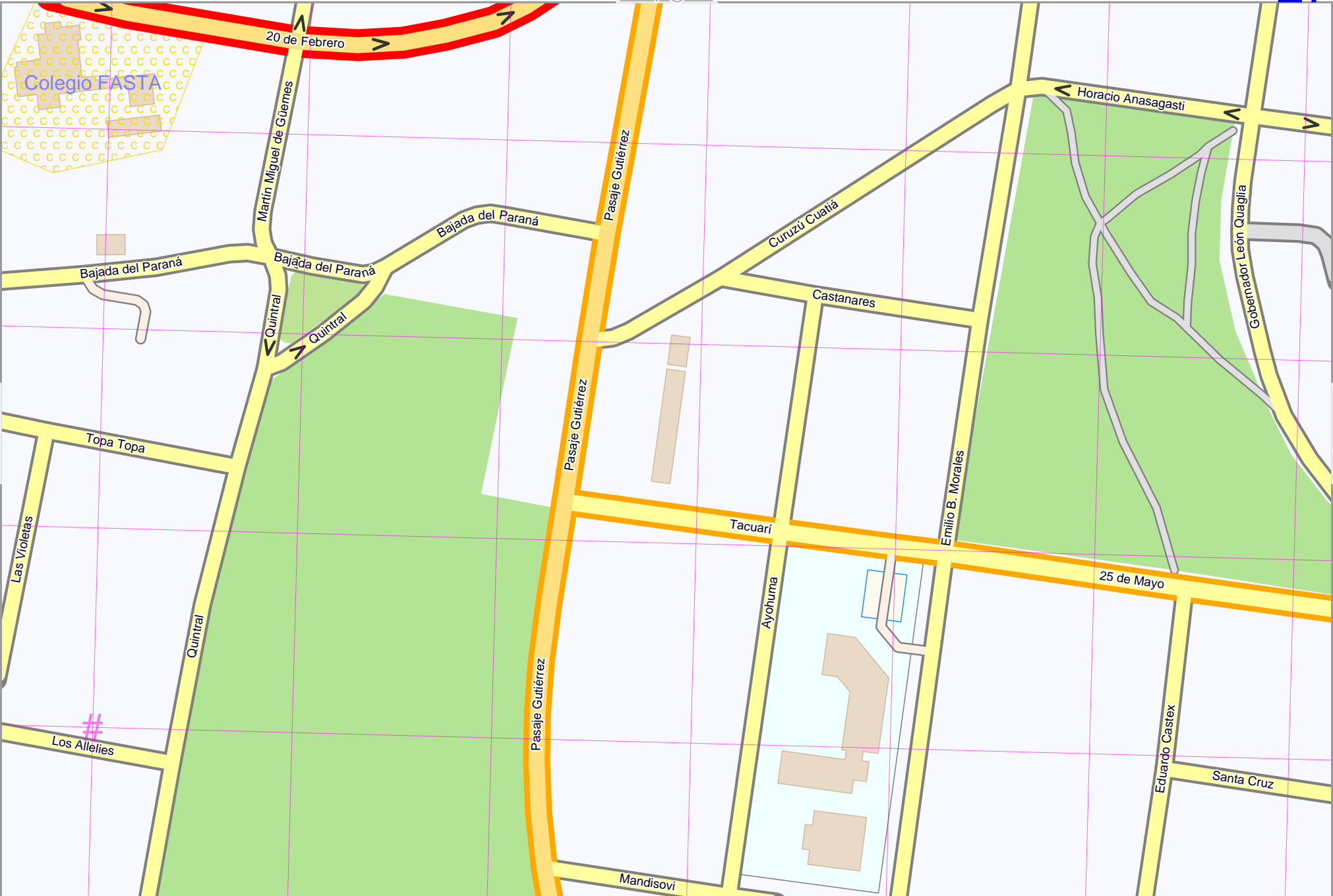


Map data © OpenStreetMap contributors

lon -71.30901 lat -41.13957

pdfmap\_20240826\_162644\_BRC\_-71.293\_-41.143\_581.pdf

lon -71.31696 lat -41.14362 [ nom. scale = 1 / 2500 ]

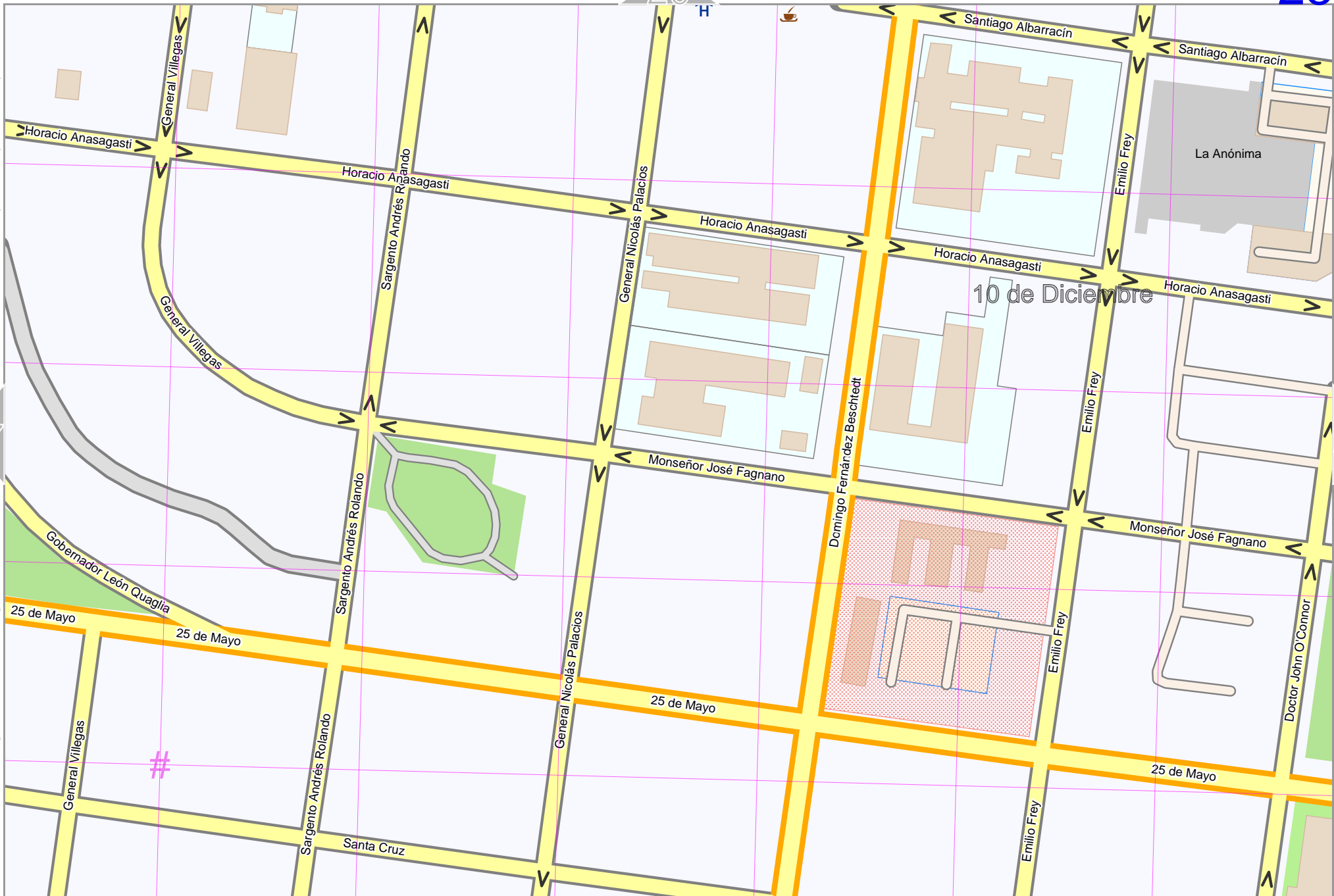


# UTM: 19 G easting 305.60 km northing 5442.80 km  
UTM-Grid-width = 100m

Map data © OpenStreetMap contributors

lon -71.30106 lat -41.13957

pdfmap\_20240826\_162644\_BRC\_-71.293\_-41.143\_581.pdf



lon -71.30901 lat -41.14362 [ nom. scale = 1 / 2500 ]

# UTM: 19 G easting 306.30 km northing 5442.80 km  
UTM-Grid-width = 100m

BRC

29

21

Map data © OpenStreetMap contributors

lon -71.29311 lat -41.13957

28

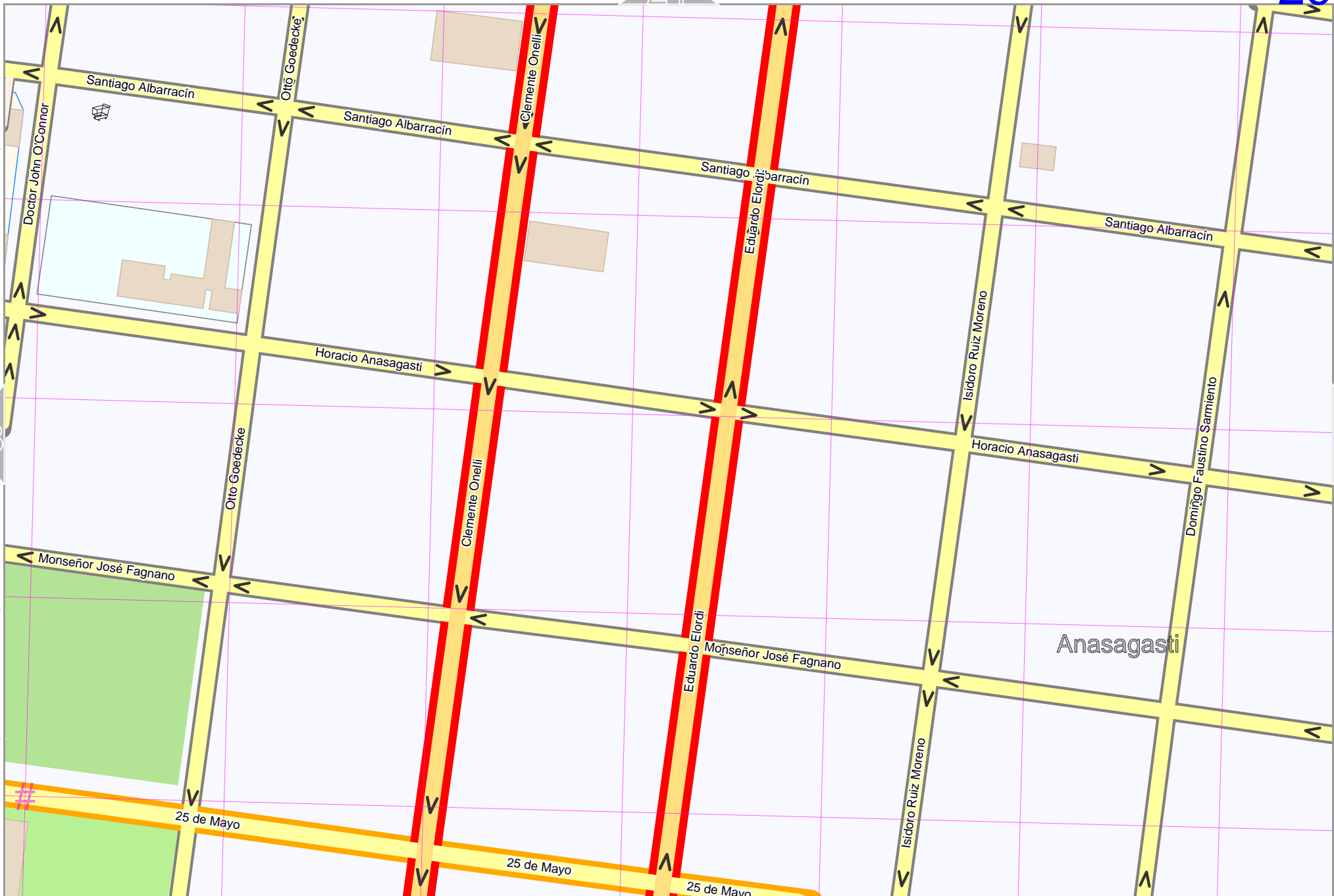
30

lon -71.30106 lat -41.14362 [ nom. scale = 1 / 2500 ]

pdfmap\_20240826\_162644\_BRC\_-71.293\_-41.143\_581.pdf

# UTM: 19 G easting 306.90 km northing 5442.80 km  
UTM-Grid-width = 100m

37



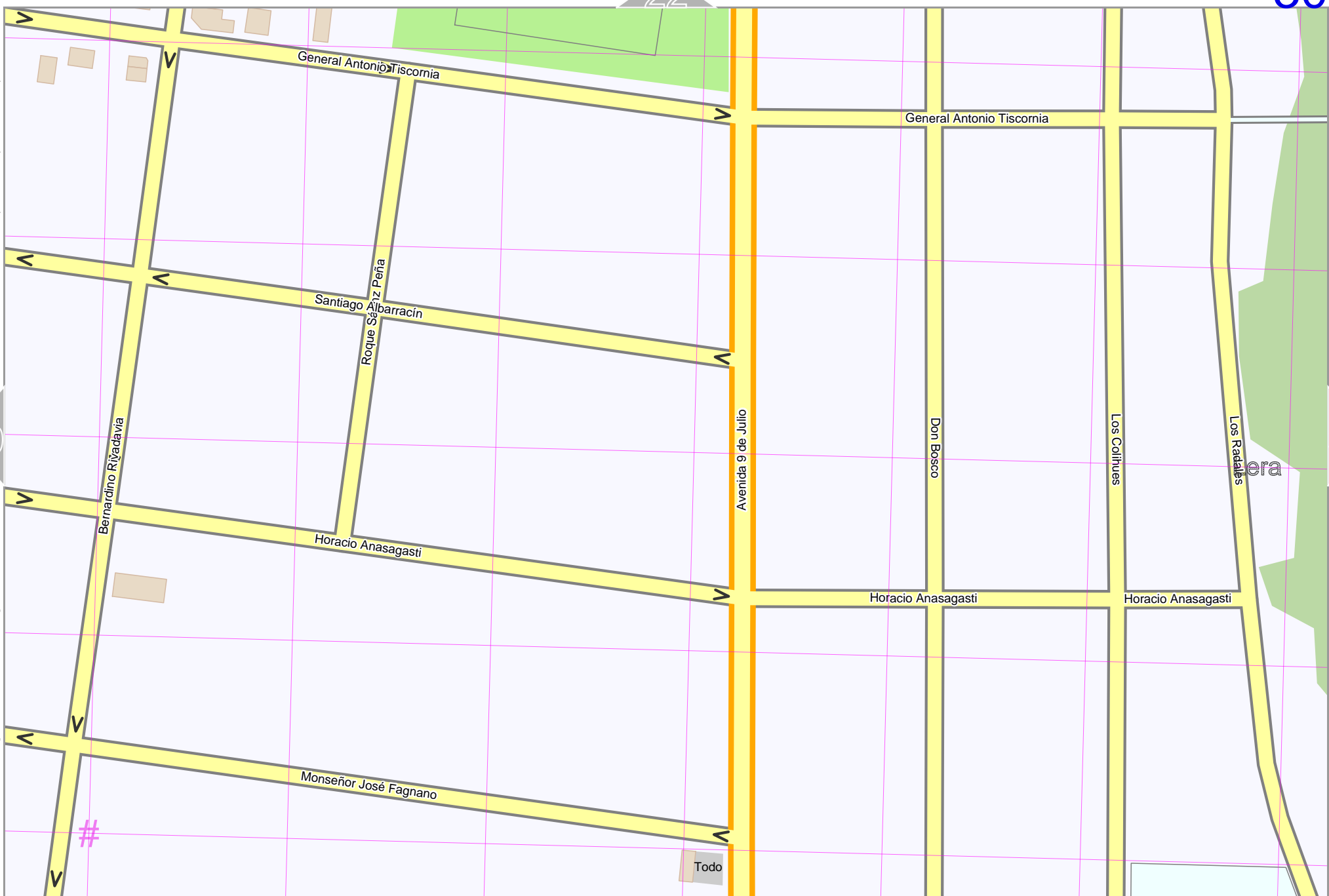


Map data © OpenStreetMap contributors

lon -71.28516 lat -41.13957

pdfmap\_20240826\_162644\_BRC\_-71.293\_-41.143\_581.pdf

lon -71.29311 lat -41.14362 [ nom. scale = 1 / 2500 ]



# UTM: 19 G easting 307.60 km northing 5442.80 km  
UTM-Grid-width = 100m

BRC

23

31

Map data © OpenStreetMap contributors

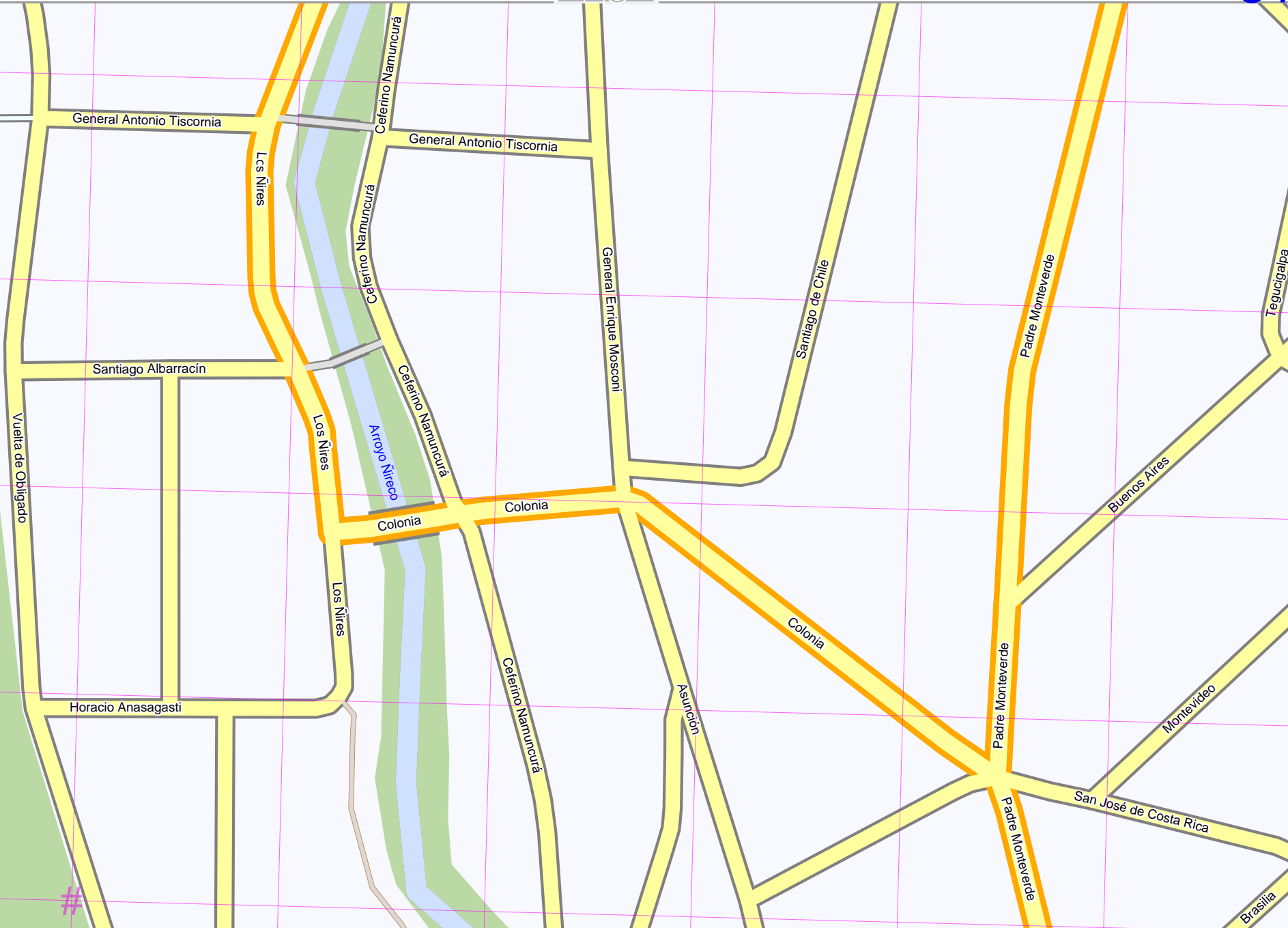
lon -71.27721 lat -41.13957

30

32

lon -71.28516 lat -41.14362 [ nom. scale = 1 / 2500 ]

pdfmap\_20240826\_162644\_BRC\_-71.293\_-41.143\_581.pdf



#

39

# UTM: 19 G easting 308.30 km northing 5442.80 km  
UTM-Grid-width = 100m

Map data © OpenStreetMap contributors

lon -71.26926 lat -41.13957

33

pdfmap\_20240826\_162644\_BRC\_-71.293\_-41.143\_581.pdf

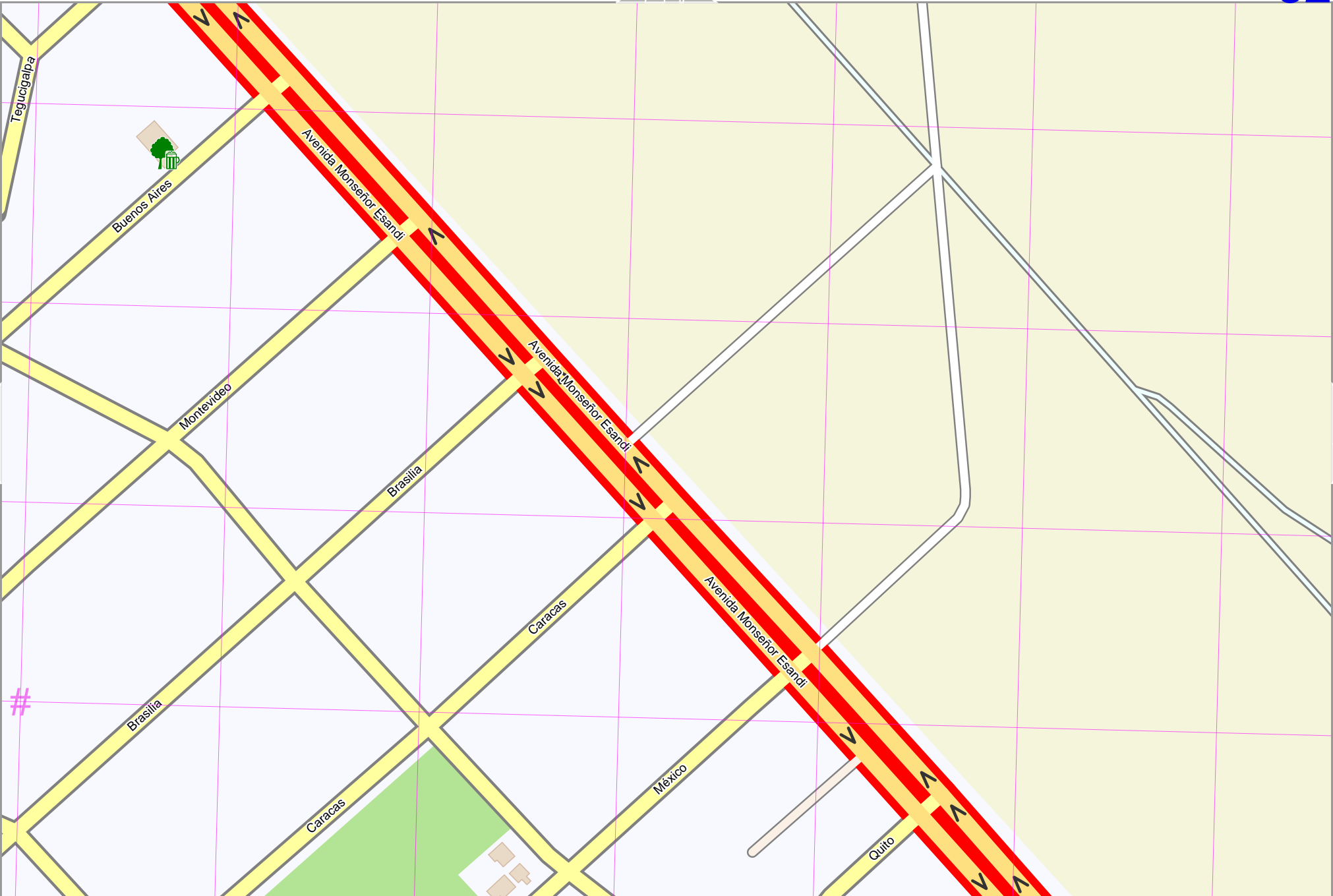
31

lon -71.27721 lat -41.14362 [ nom. scale = 1 / 2500 ]

#

40

# UTM: 19 G easting 308.90 km northing 5442.90 km  
UTM-Grid-width = 100m



Map data © OpenStreetMap contributors

lon -71.26131 lat -41.13957

pdfmap\_20240826\_162644\_BRC\_-71.293\_-41.143\_581.pdf

Verjida Las Victorias

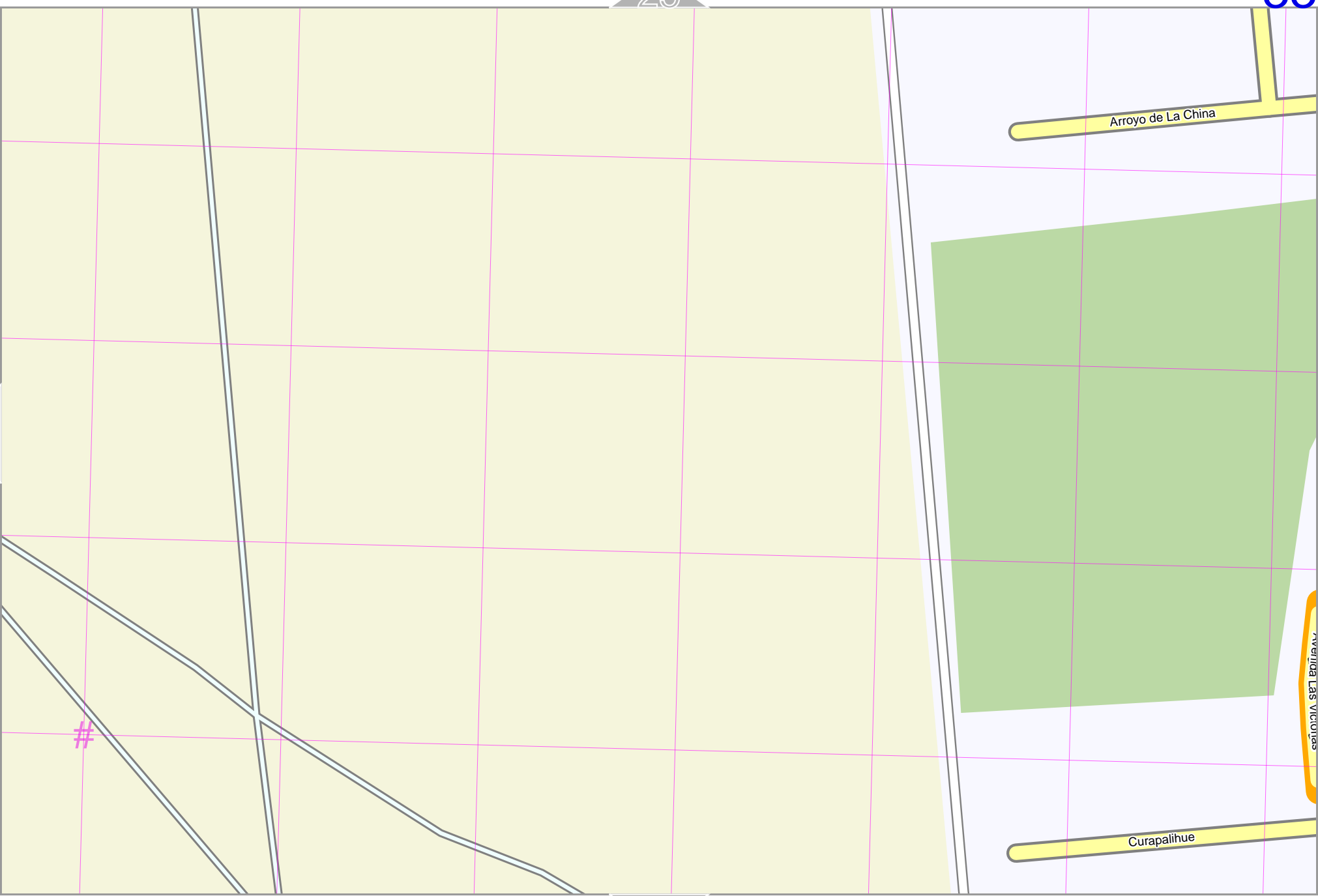
Arroyo de La China

Curapalihue

#

lon -71.26926 lat -41.14362 [ nom. scale = 1 / 2500 ]

# UTM: 19 G easting 309.60 northing 5442.90 km  
UTM-Grid-width = 100m



BRC

34

26

35

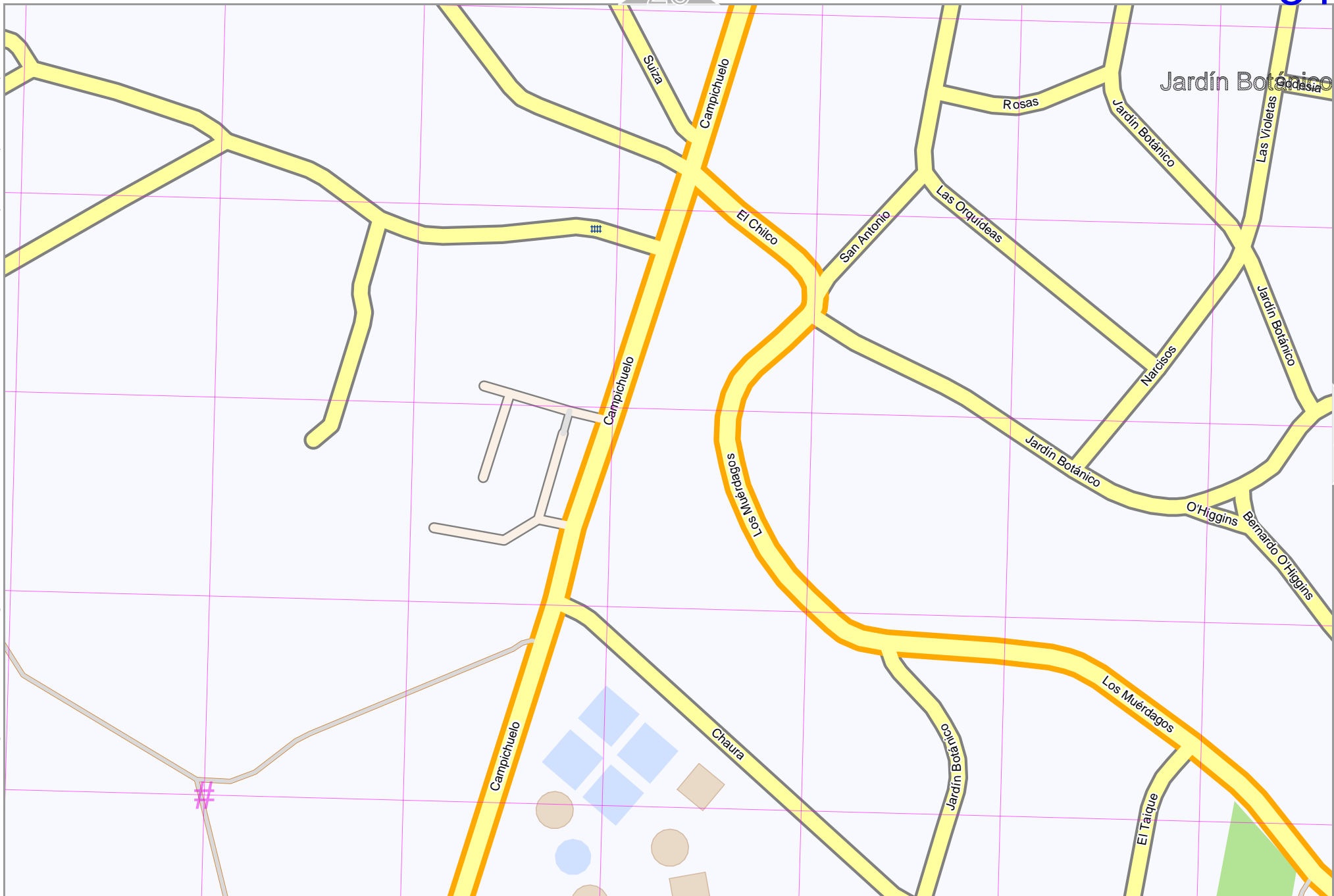
42

Map data © OpenStreetMap contributors

lon -71.32491 lat -41.14767 [ nom. scale = 1 / 2500 ]

lon -71.31696 lat -41.14362

pdfmap\_20240826\_162644\_BRC\_-71.293\_-41.143\_581.pdf



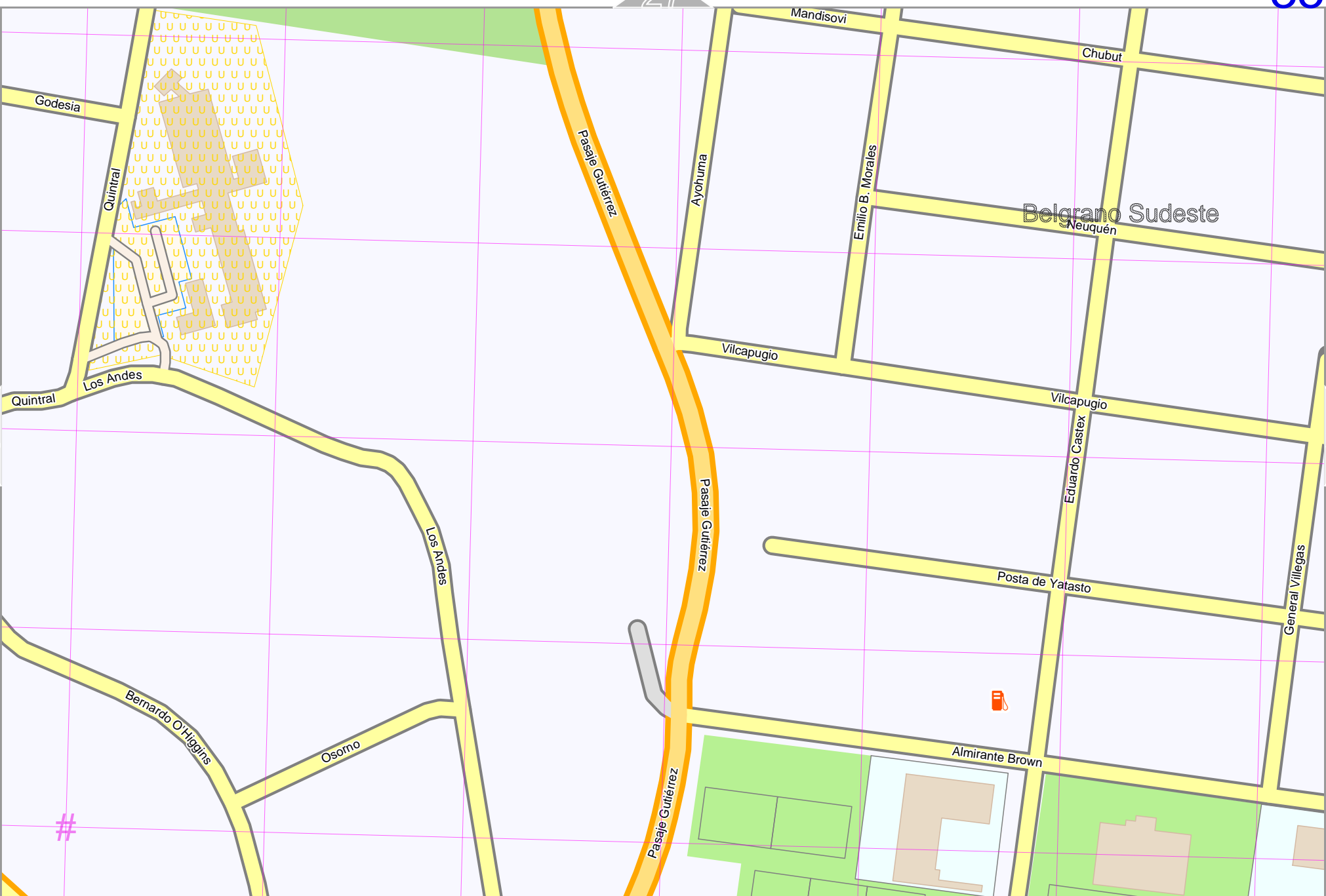
# UTM: 19 G easting 305.00 km northing 5442.30 km  
UTM-Grid-width = 100m

Map data © OpenStreetMap contributors

lon -71.30901 lat -41.14362

pdfmap\_20240826\_162644\_BRC\_-71.293\_-41.143\_581.pdf

lon -71.31696 lat -41.14767 [ nom. scale = 1 / 2500 ]

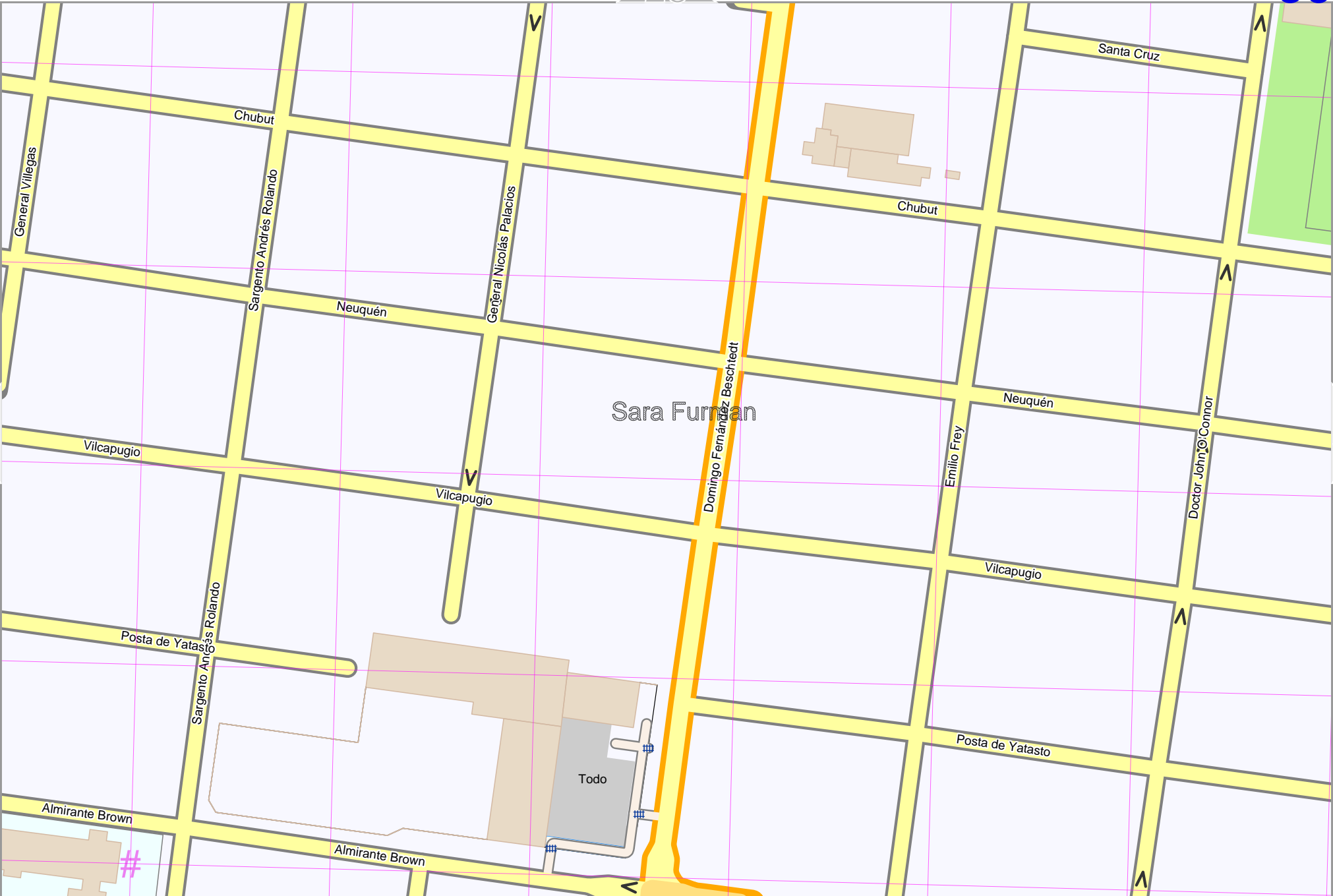


Map data © OpenStreetMap contributors

lon -71.30106 lat -41.14362

pdfmap\_20240826\_162644\_BRC\_-71.293\_-41.143\_581.pdf

lon -71.30901 lat -41.14767 [ nom. scale = 1 / 2500 ]



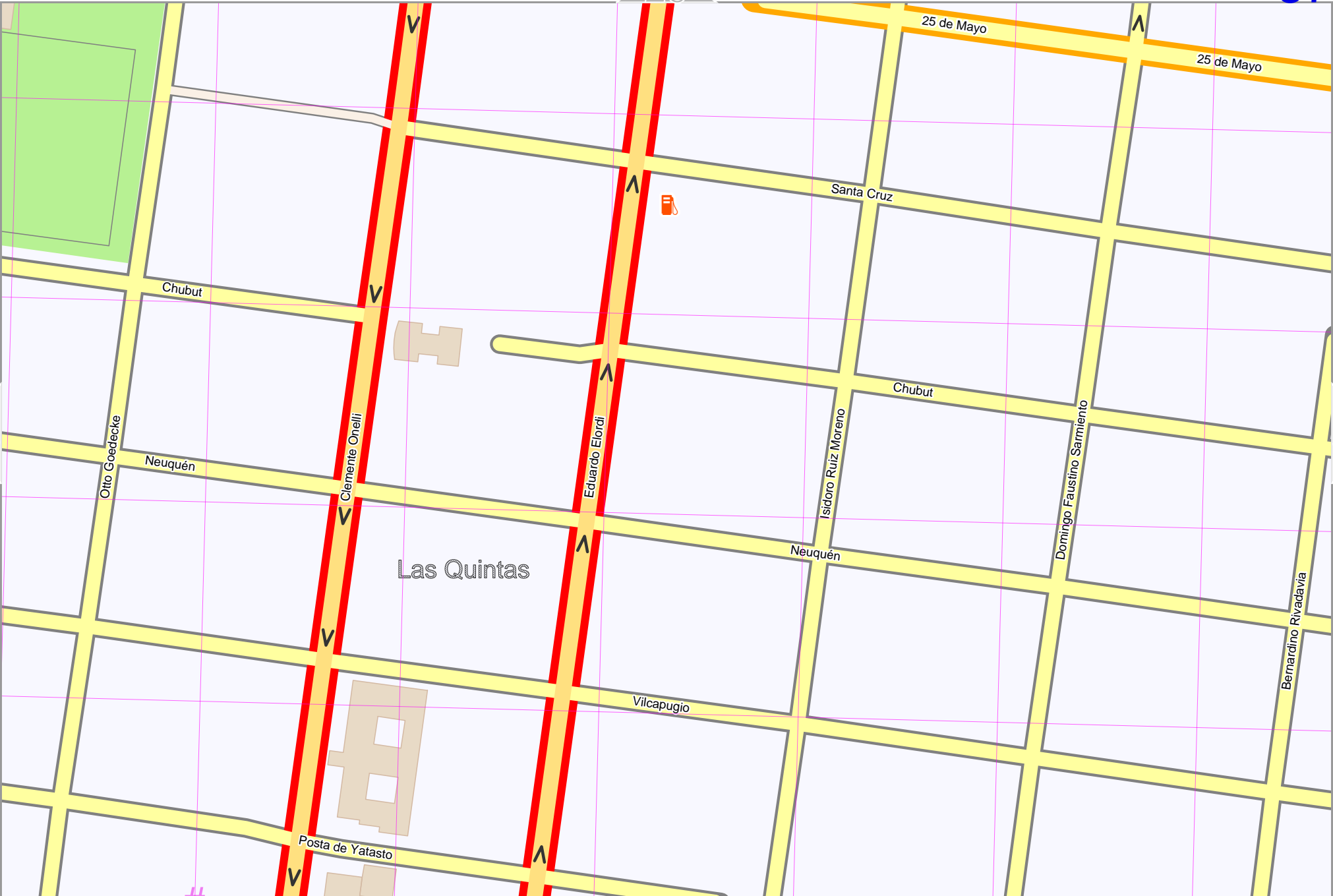


Map data © OpenStreetMap contributors

lon -71.29311 lat -41.14362

pdfmap\_20240826\_162644\_BRC\_-71.293\_-41.143\_581.pdf

lon -71.30106 lat -41.14767 [ nom. scale = 1 / 2500 ]



Las Quintas

Posta de Yatasto

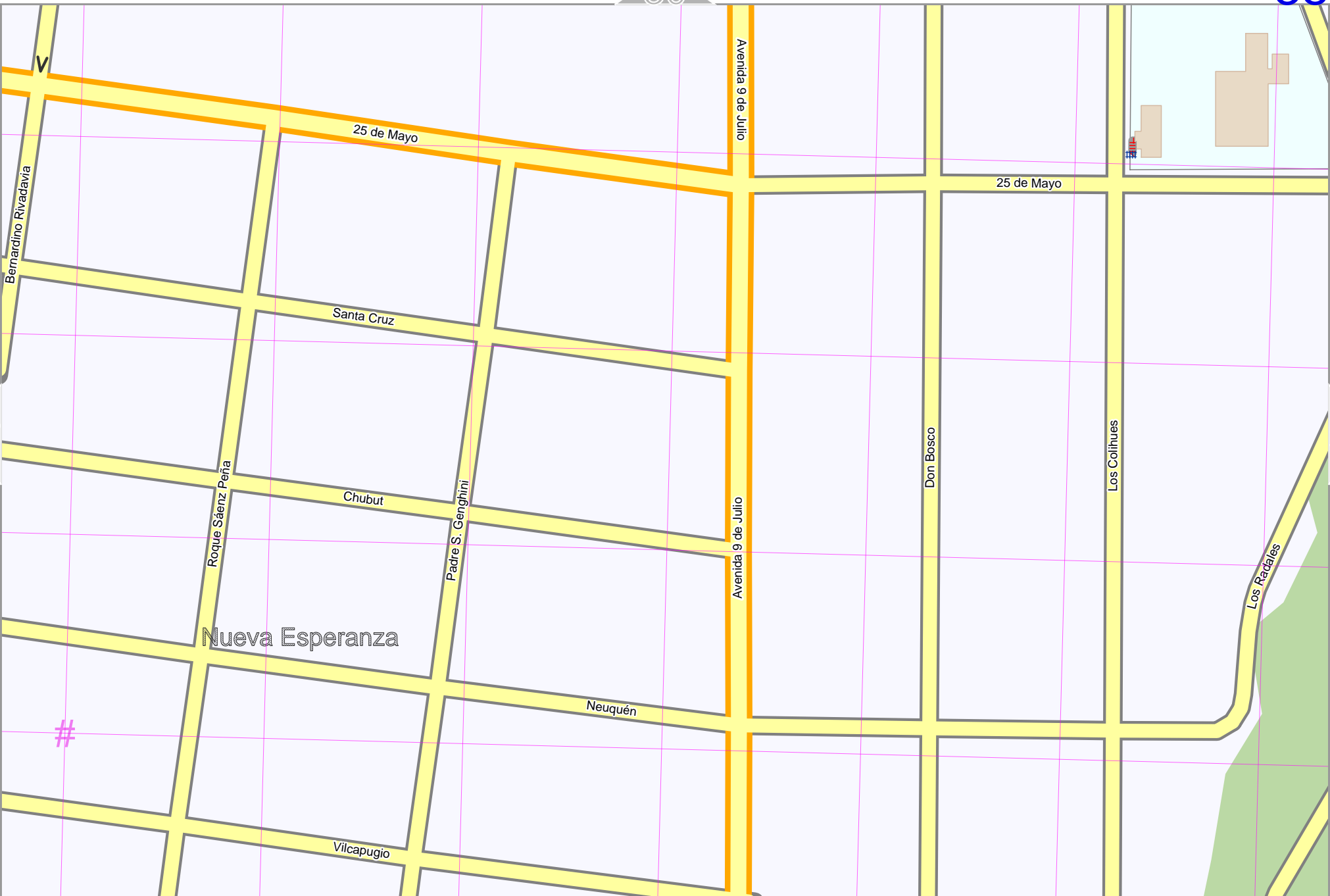


Map data © OpenStreetMap contributors

lon -71.28516 lat -41.14362

pdfmap\_20240826\_162644\_BRC\_-71.293\_-41.143\_581.pdf

lon -71.29311 lat -41.14767 [ nom. scale = 1 / 2500 ]



BRC

39

31

Map data © OpenStreetMap contributors

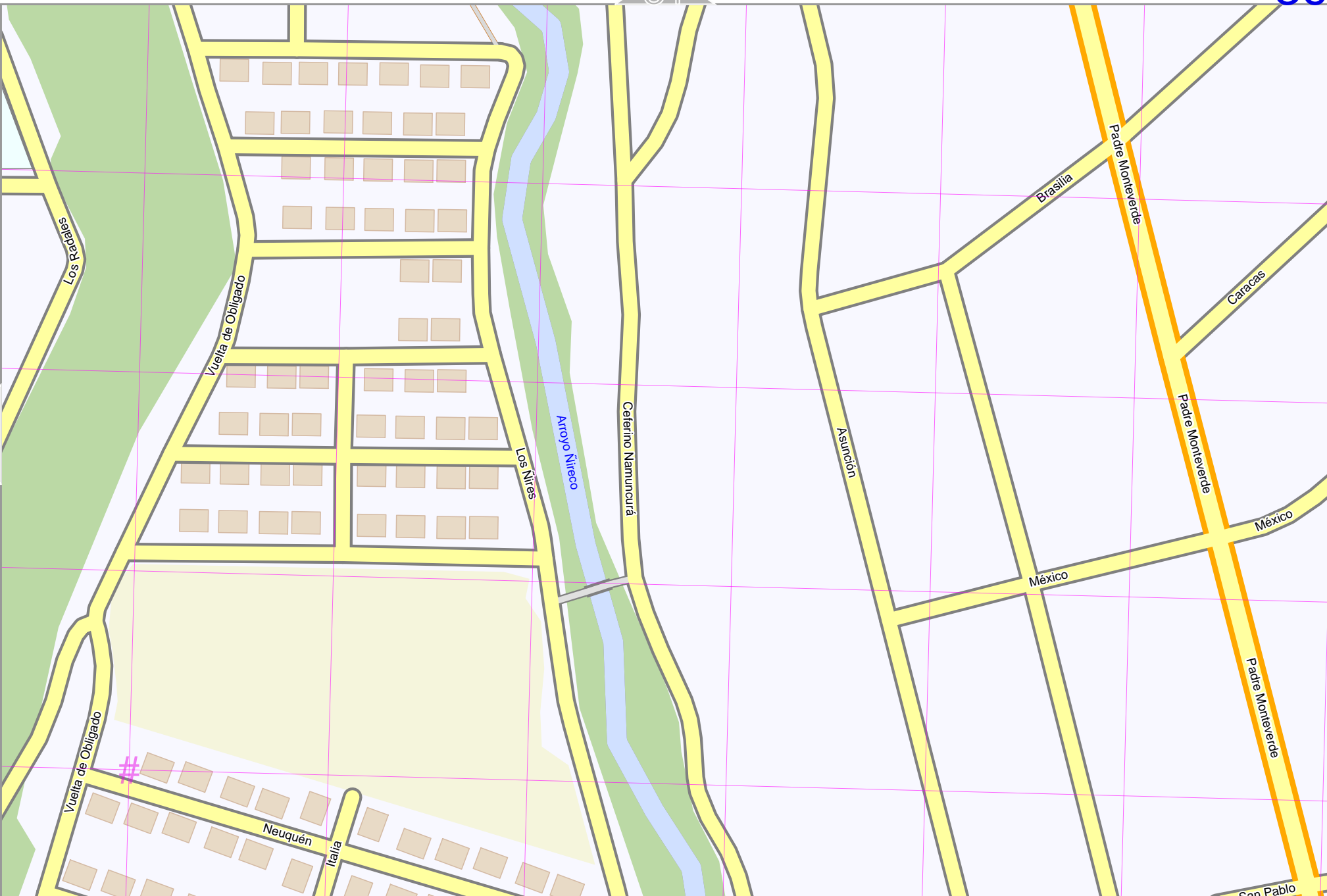
lon -71.27721 lat -41.14362

38

40

lon -71.28516 lat -41.14767 [ nom. scale = 1 / 2500 ]

pdfmap\_20240826\_162644\_BRC\_-71.293\_-41.143\_581.pdf



# UTM: 19 G easting 308.30 km northing 5442.40 km  
UTM-Grid-width = 100m

47

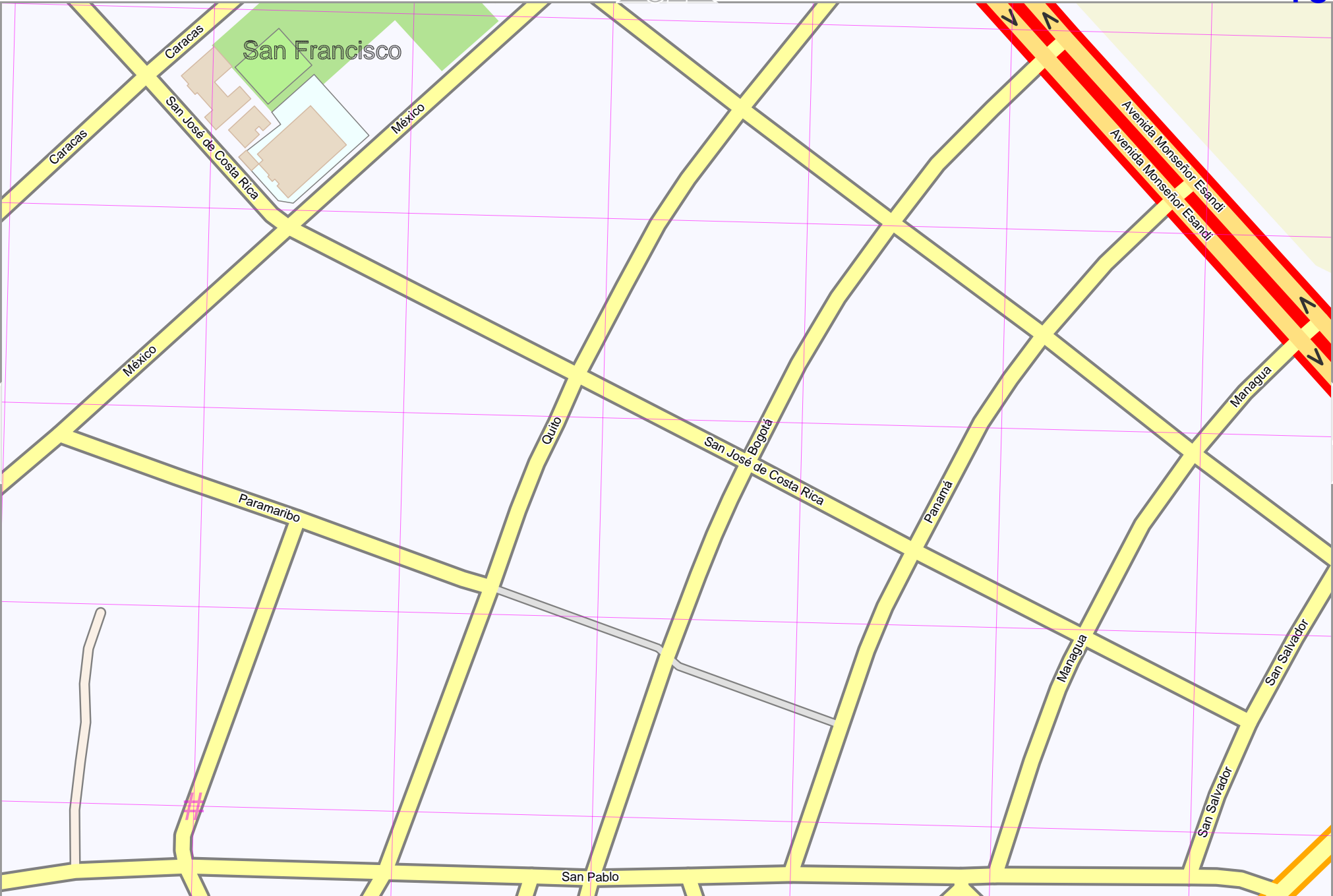
Map data © OpenStreetMap contributors

lon -71.26926 lat -41.14362

pdfmap\_20240826\_162644\_BRC\_-71.293\_-41.143\_581.pdf

lon -71.27721 lat -41.14767 [ nom. scale = 1 / 2500 ]

# UTM: 19 G easting 309.00 km northing 5442.40 km  
UTM-Grid-width = 100m



BRC

Map data © OpenStreetMap contributors

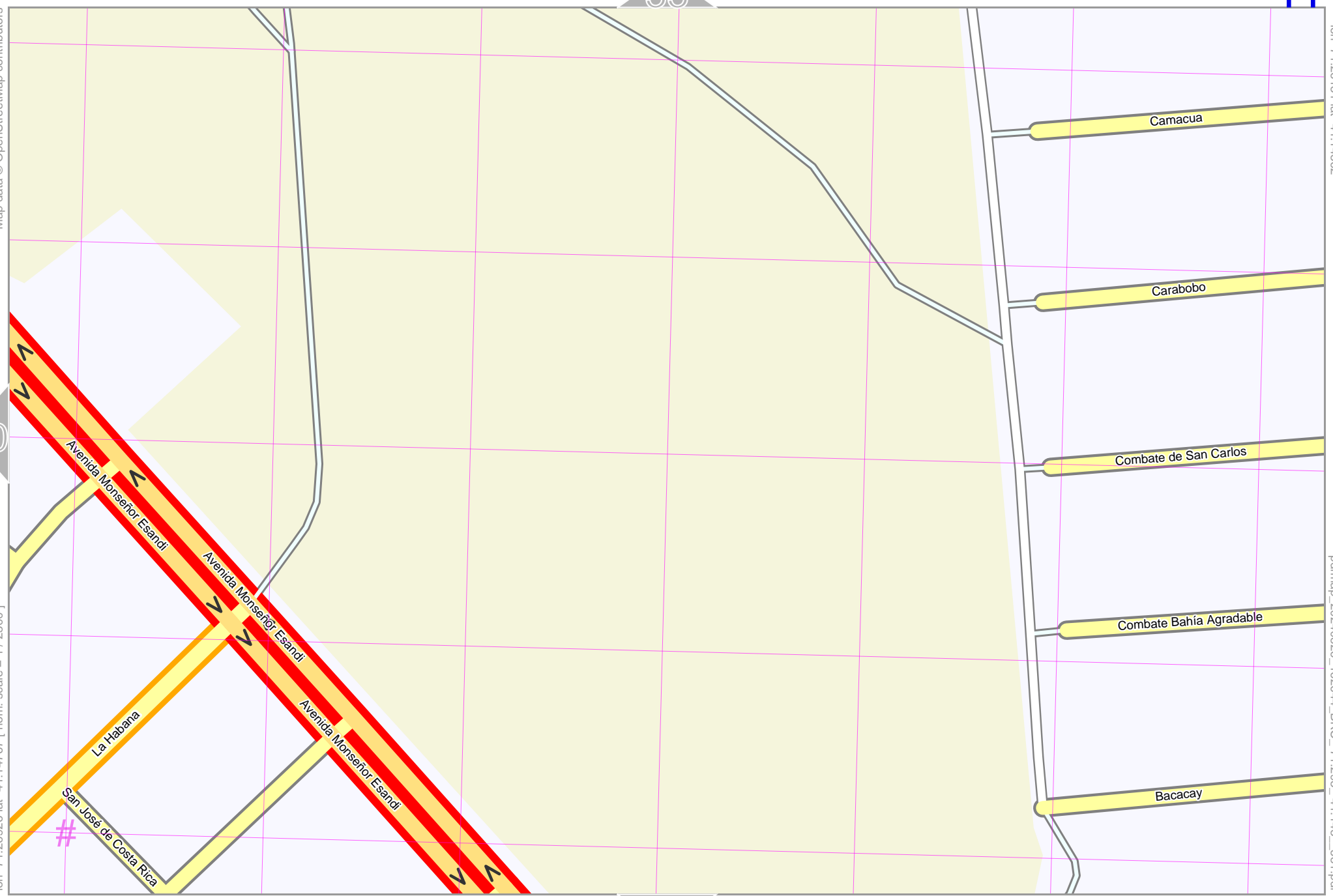
lon -71.26131 lat -41.14362

pdfmap\_20240826\_162644\_BRC\_-71.293\_-41.143\_581.pdf

lon -71.26926 lat -41.14767 [ nom. scale = 1 / 2500 ]

# UTM: 19 G easting 309.60 km northing 5442.40 km  
UTM-Grid-width = 100m

40



BRC

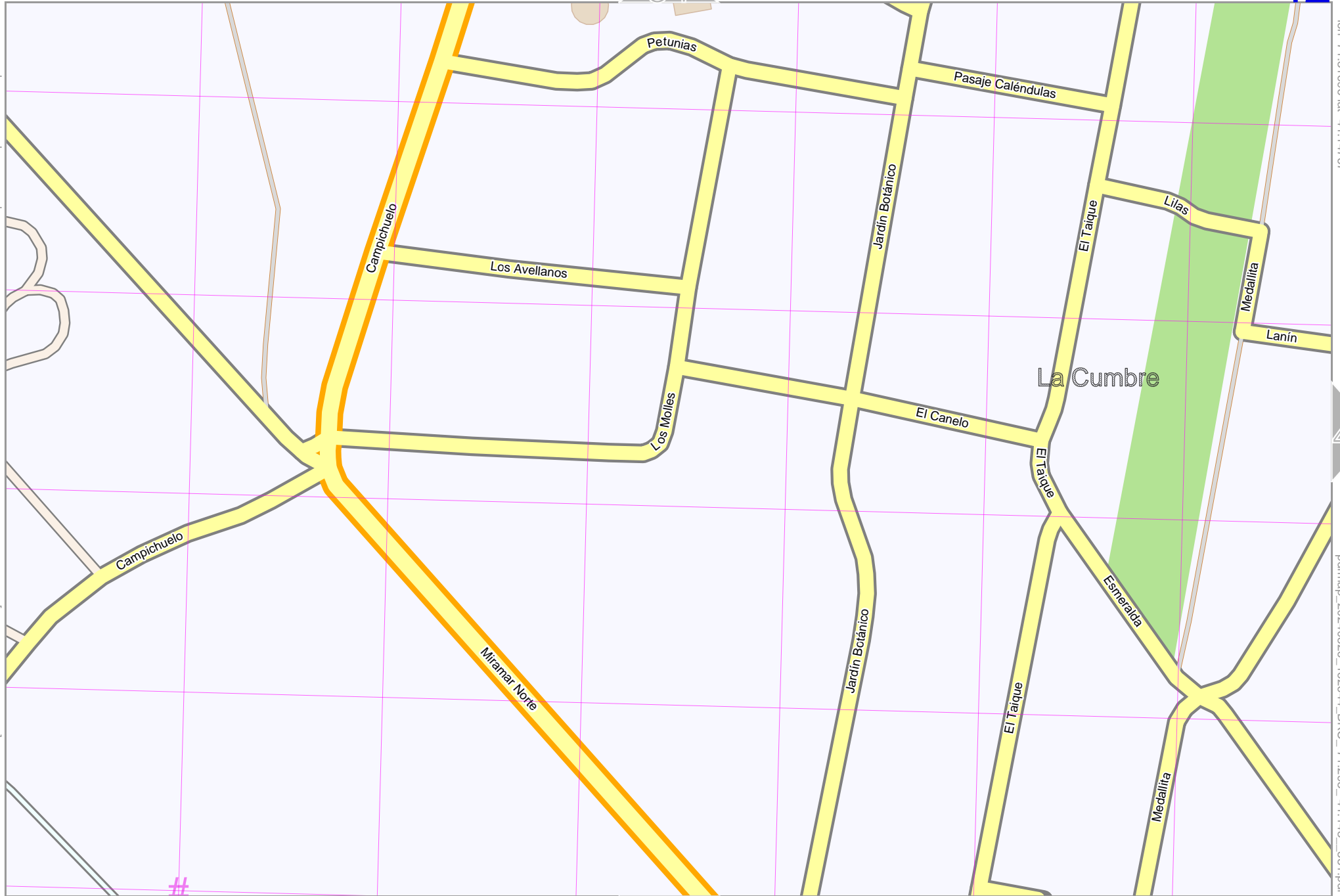
42

top

Map data © OpenStreetMap contributors

lon -71.32491 lat -41.15172 [ nom. scale = 1 / 2500 ]

# UTM: 19 G easting 305.00 km northing 5441.80 km  
UTM-Grid-width = 100m



34

43

50

lon -71.31696 lat -41.14767

pdfmap\_20240826\_162644\_BRC\_-71.293\_-41.143\_581.pdf



Map data © OpenStreetMap contributors

lon -71.30901 lat -41.14767

pdfmap\_20240826\_162644\_BRC\_-71.293\_-41.143\_581.pdf

lon -71.31696 lat -41.15172 [ nom. scale = 1 / 2500 ]

# UTM: 19 G easting 305.60 km northing 5441.90 km  
UTM-Grid-width = 100m

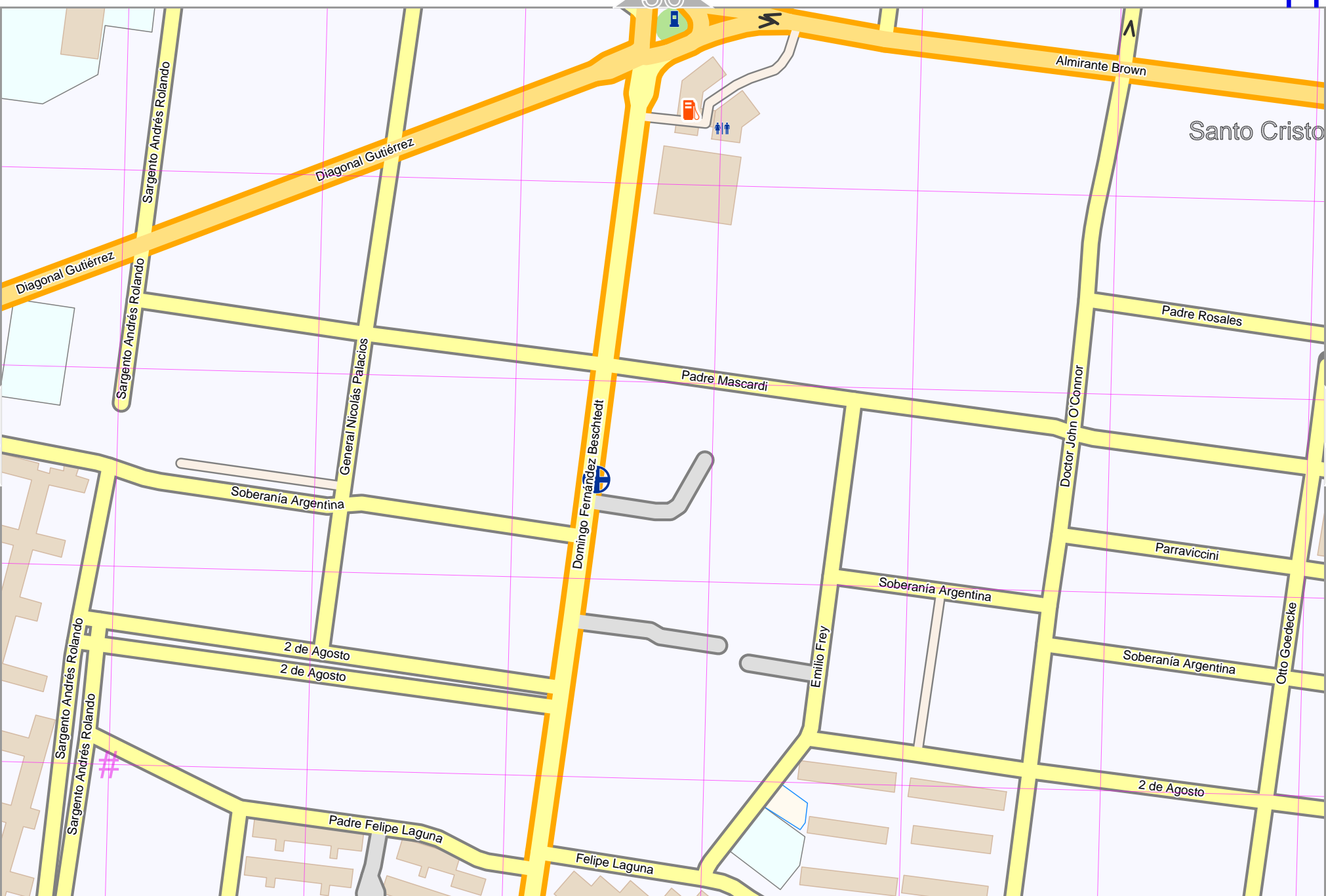


Map data © OpenStreetMap contributors

lon -71.30106 lat -41.14767

pdfmap\_20240826\_162644\_BRC\_-71.293\_-41.143\_581.pdf

lon -71.30901 lat -41.15172 [ nom. scale = 1 / 2500 ]



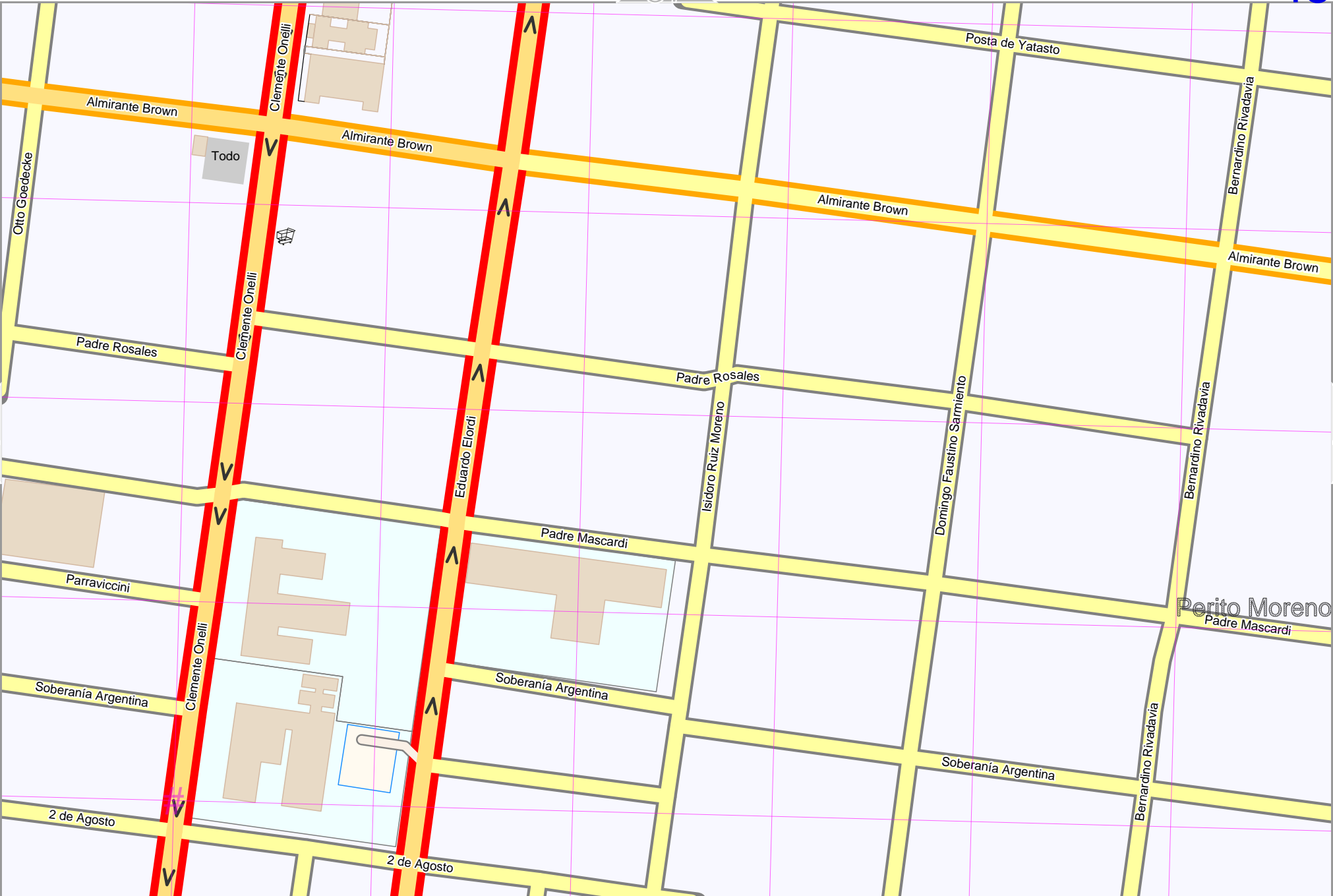
# UTM: 19 G easting 306.30 km northing 5441.90 km  
 UTM-Grid-width = 100m

Map data © OpenStreetMap contributors

lon -71.29311 lat -41.14767

pdfmap\_20240826\_162644\_BRC\_-71.293\_-41.143\_581.pdf

lon -71.30106 lat -41.15172 [ nom. scale = 1 / 2500 ]



# UTM: 19 G easting 307.00 km northing 5441.90 km  
UTM-Grid-width = 100m

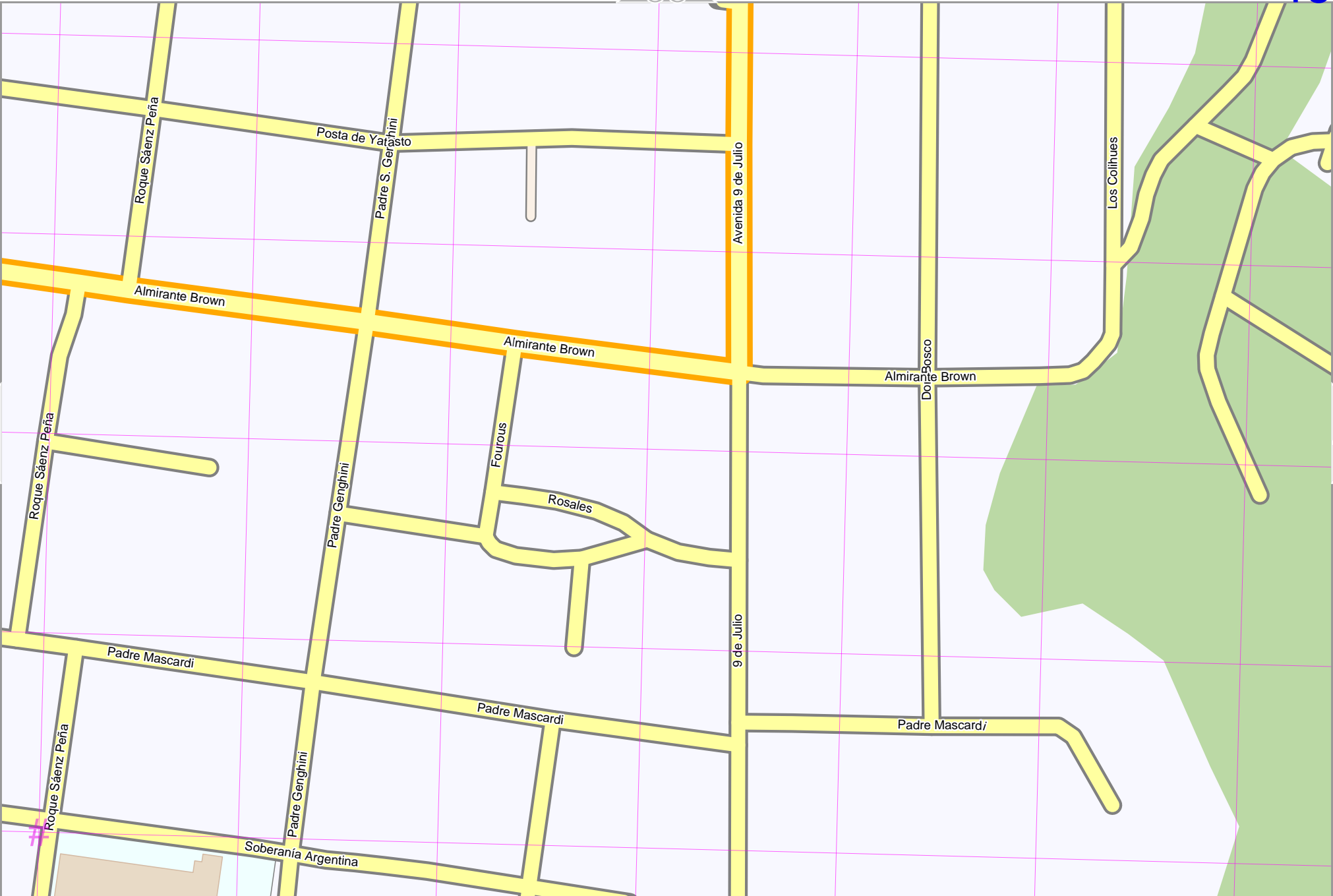
BRC

Map data © OpenStreetMap contributors

lon -71.29311 lat -41.15172 [ nom. scale = 1 / 2500 ]

lon -71.28516 lat -41.14767

pdfmap\_20240826\_162644\_BRC\_-71.293\_-41.143\_581.pdf



# UTM: 19 G easting 307.60 km northing 5441.90 km  
 UTM-Grid-width = 100m

BRC

47

39

Map data © OpenStreetMap contributors

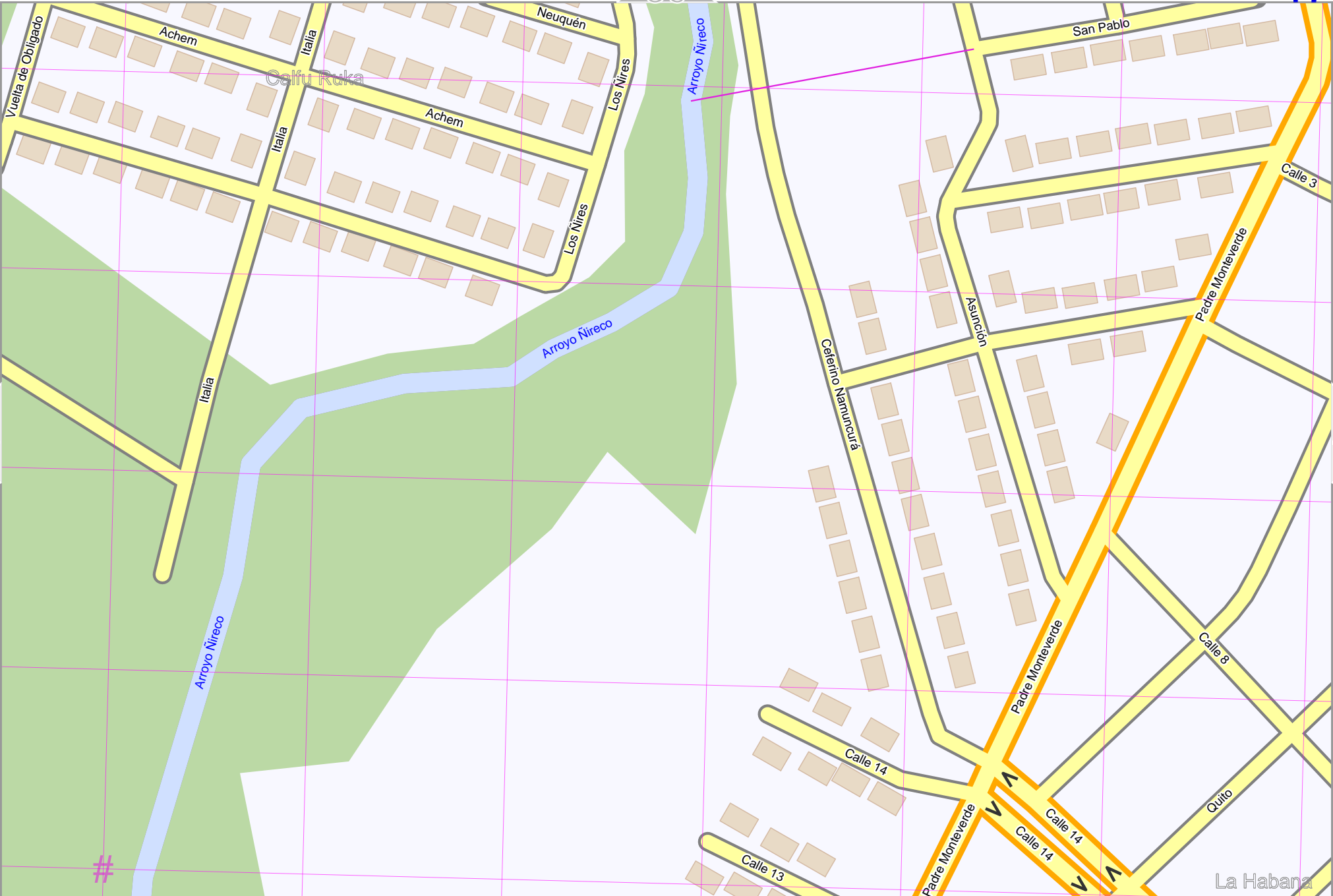
lon -71.27721 lat -41.14767

46

48

lon -71.28516 lat -41.15172 [ nom. scale = 1 / 2500 ]

pdfmap\_20240826\_162644\_BRC\_-71.293\_-41.143\_581.pdf



#

# UTM: 19 G easting 308.30 km northing 5441.90 km  
UTM-Grid-width = 100m

55

BRC

48

40

Map data © OpenStreetMap contributors

lon -71.26926 lat -41.14767

47

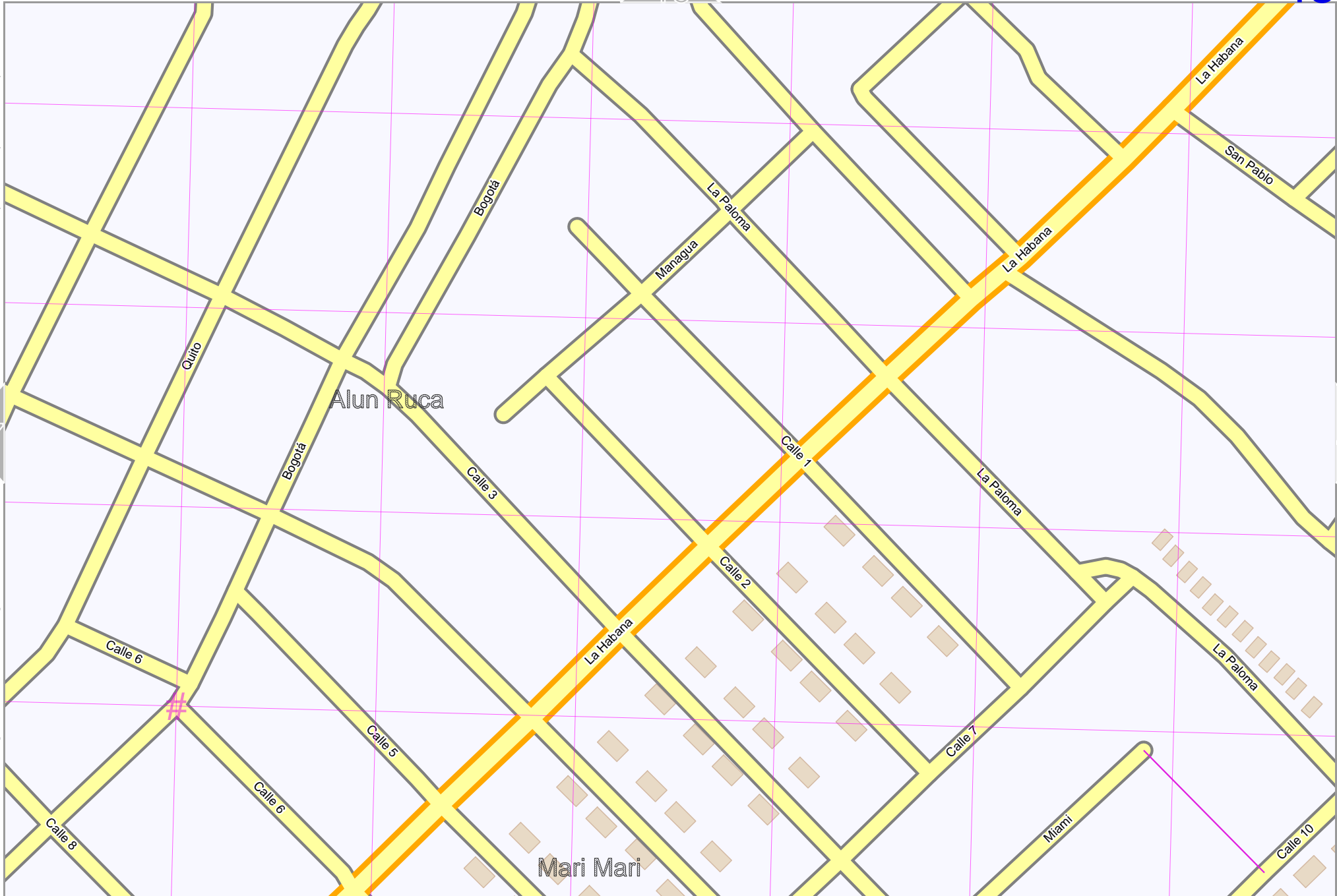
49

lon -71.27721 lat -41.15172 [ nom. scale = 1 / 2500 ]

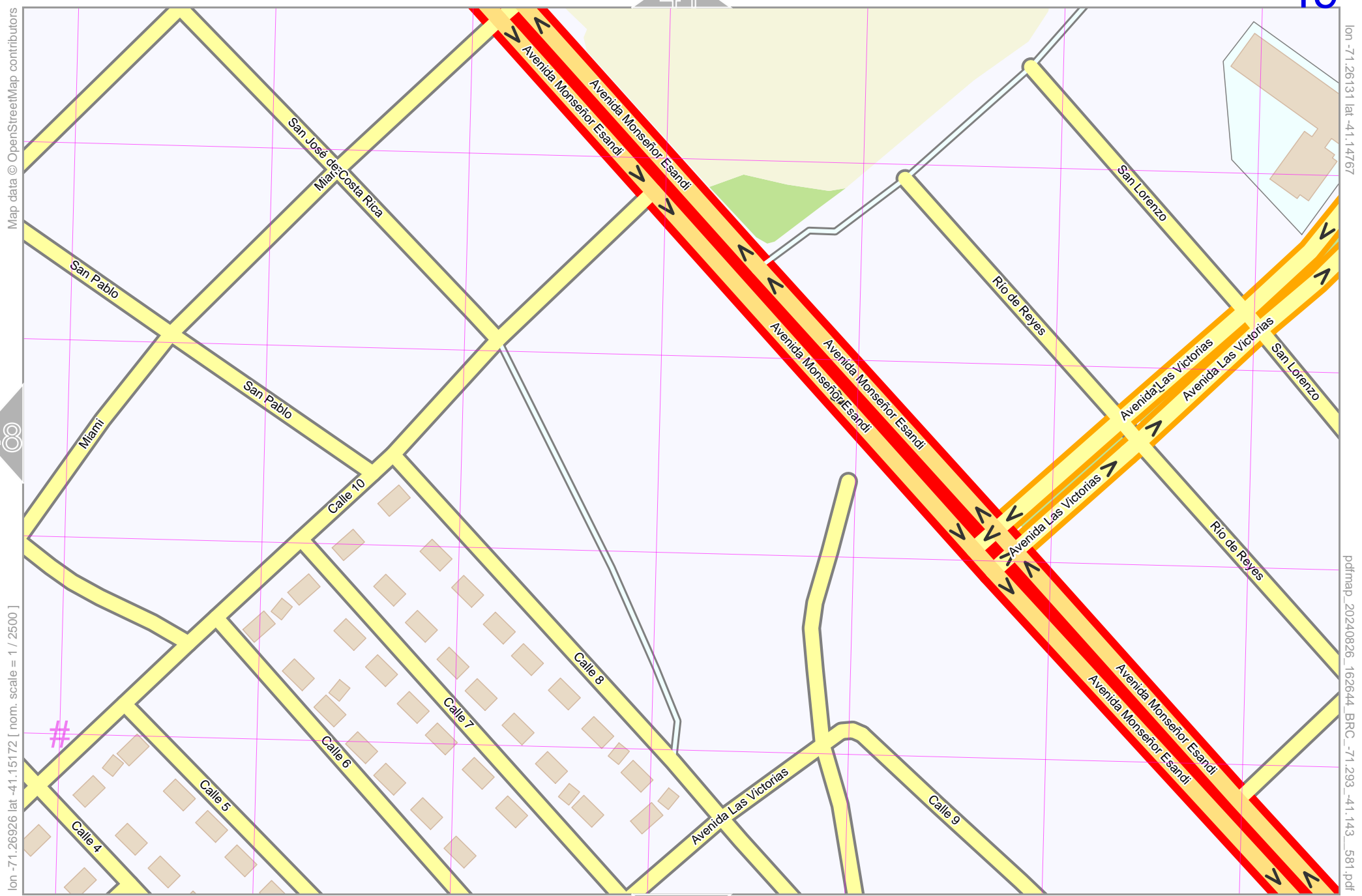
pdfmap\_20240826\_162644\_BRC\_-71.293\_-41.143\_581.pdf

# UTM: 19 G easting 309.00 km northing 5442.00 km  
UTM-Grid-width = 100m

56







Map data © OpenStreetMap contributors

lon -71.26131 lat -41.14767

pdfmap\_20240826\_162644\_BRC\_-71.293\_-41.143\_581.pdf

lon -71.26926 lat -41.15172 [ nom. scale = 1 / 2500 ]

# UTM: 19 G easting 309.60 km northing 5442.00 km  
UTM-Grid-width = 100m

BRC

42

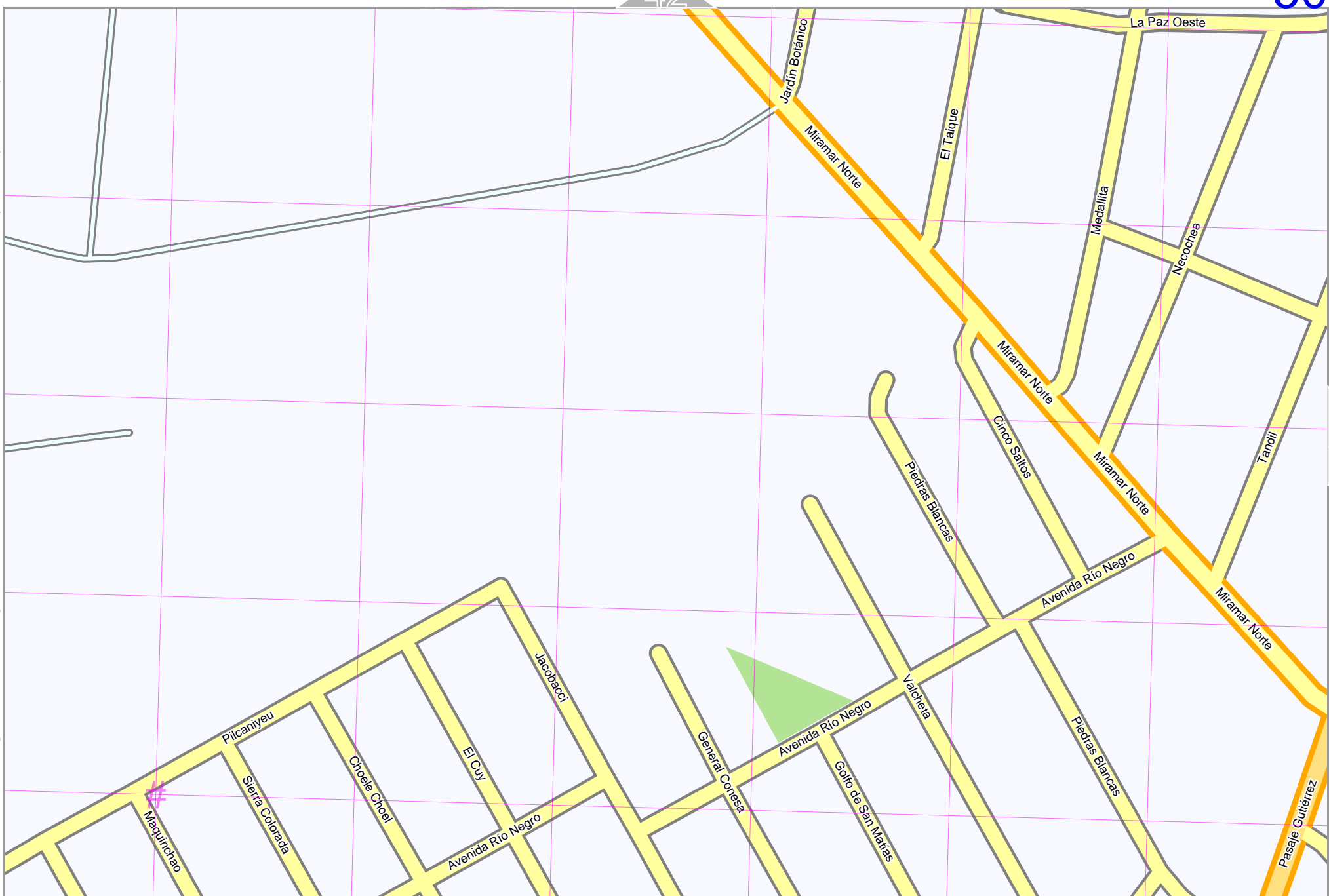
50

Map data © OpenStreetMap contributors

lon -71.31696 lat -41.15172

lon -71.32491 lat -41.15577 [ nom. scale = 1 / 2500 ]

pdfmap\_20240826\_162644\_BRC\_-71.293\_-41.143\_581.pdf



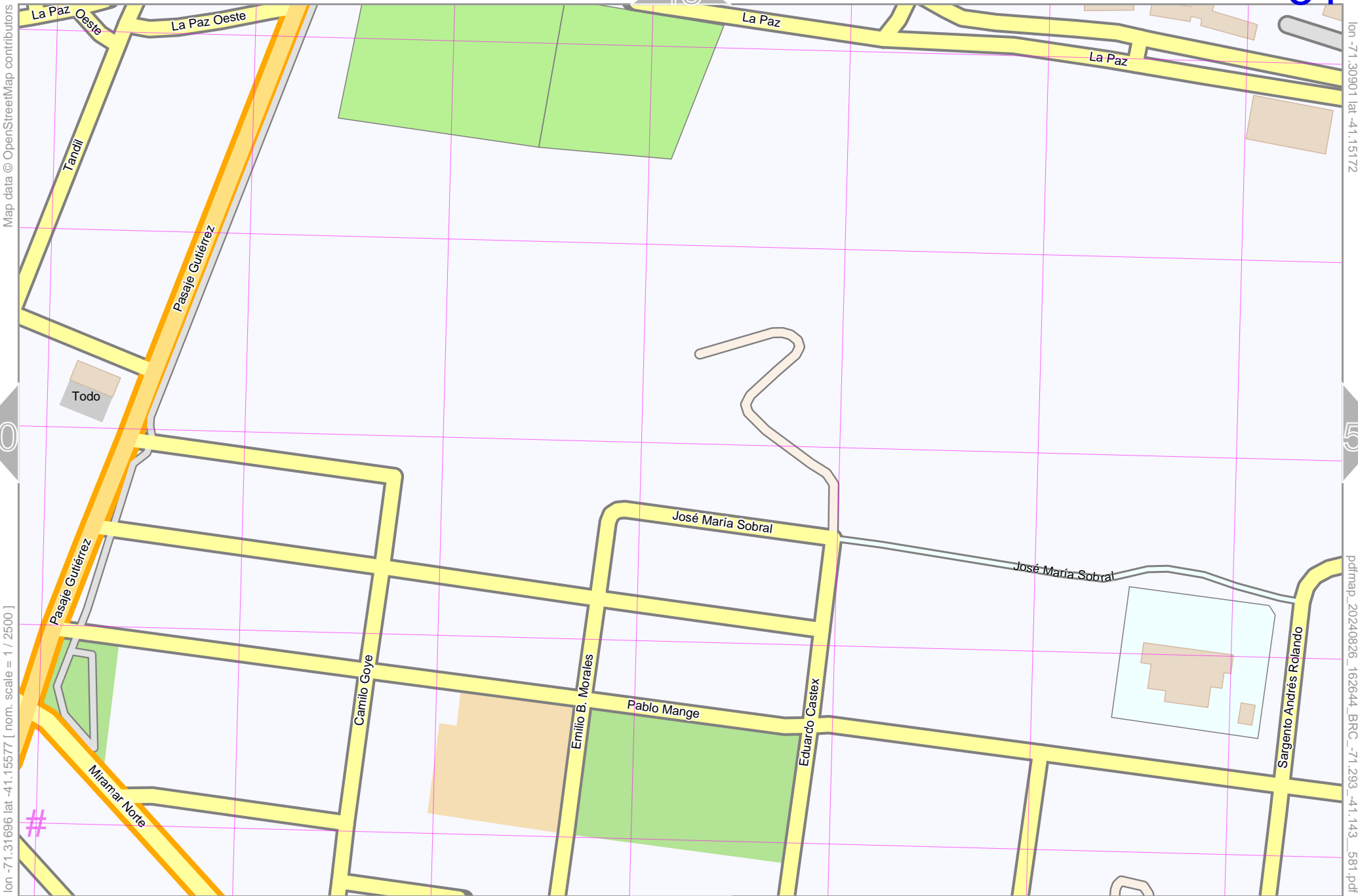
# UTM: 19 G easting 305.00 km northing 5441.40 km  
UTM-Grid-width = 100m

58

BRC

43

51



Map data © OpenStreetMap contributors

lon -71.30901 lat -41.15172

50

52

lon -71.31696 lat -41.15577 [ nom. scale = 1 / 2500 ]

pdfmap\_20240826\_162644\_BRC\_-71.293\_-41.143\_581.pdf

# UTM: 19 G easting 305.60 km northing 5441.40 km  
UTM-Grid-width = 100m

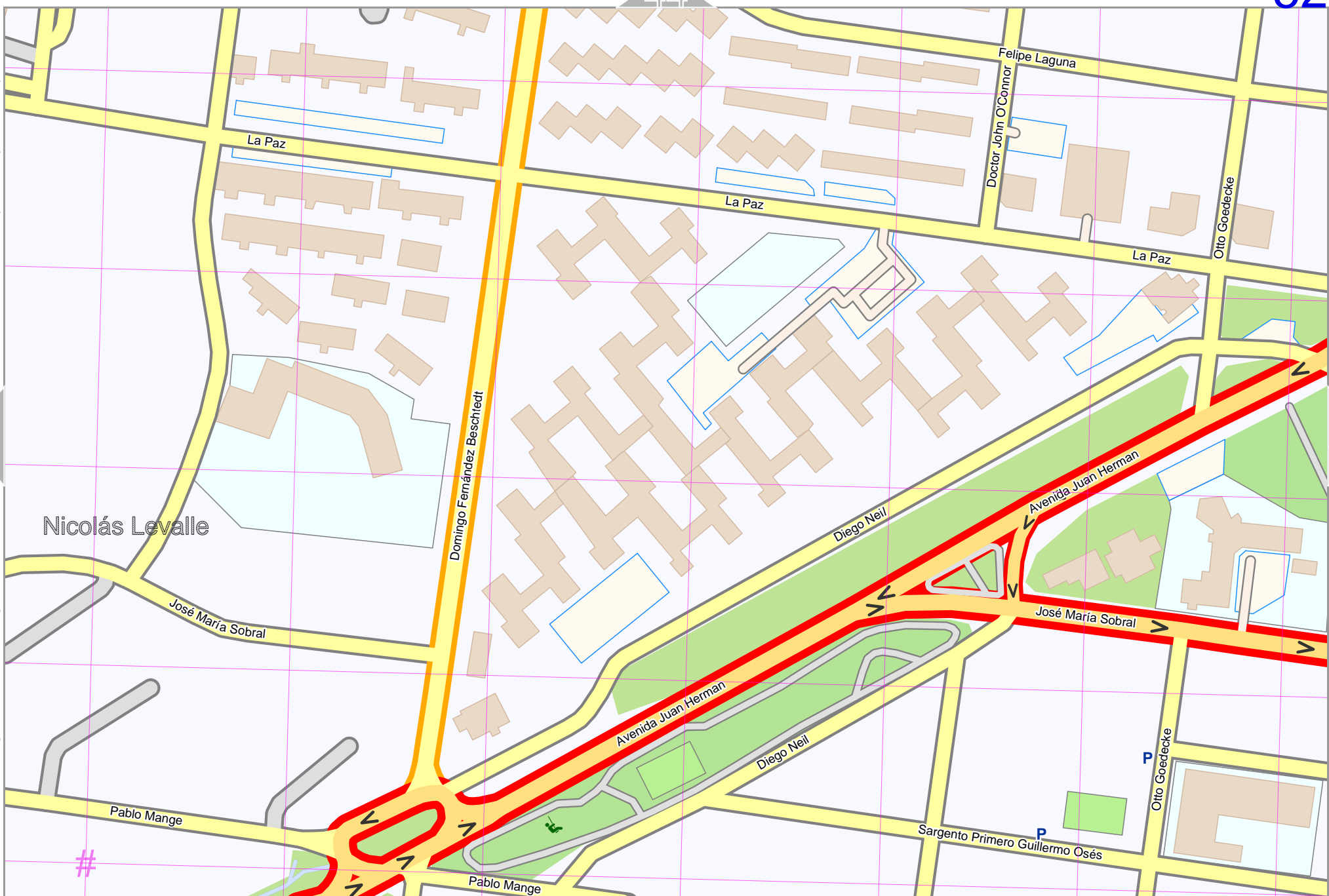
59

Map data © OpenStreetMap contributors

lon -71.30106 lat -41.15172

pdfmap\_20240826\_162644\_BRC\_-71.293\_-41.143\_581.pdf

lon -71.30901 lat -41.15577 [ nom. scale = 1 / 2500 ]



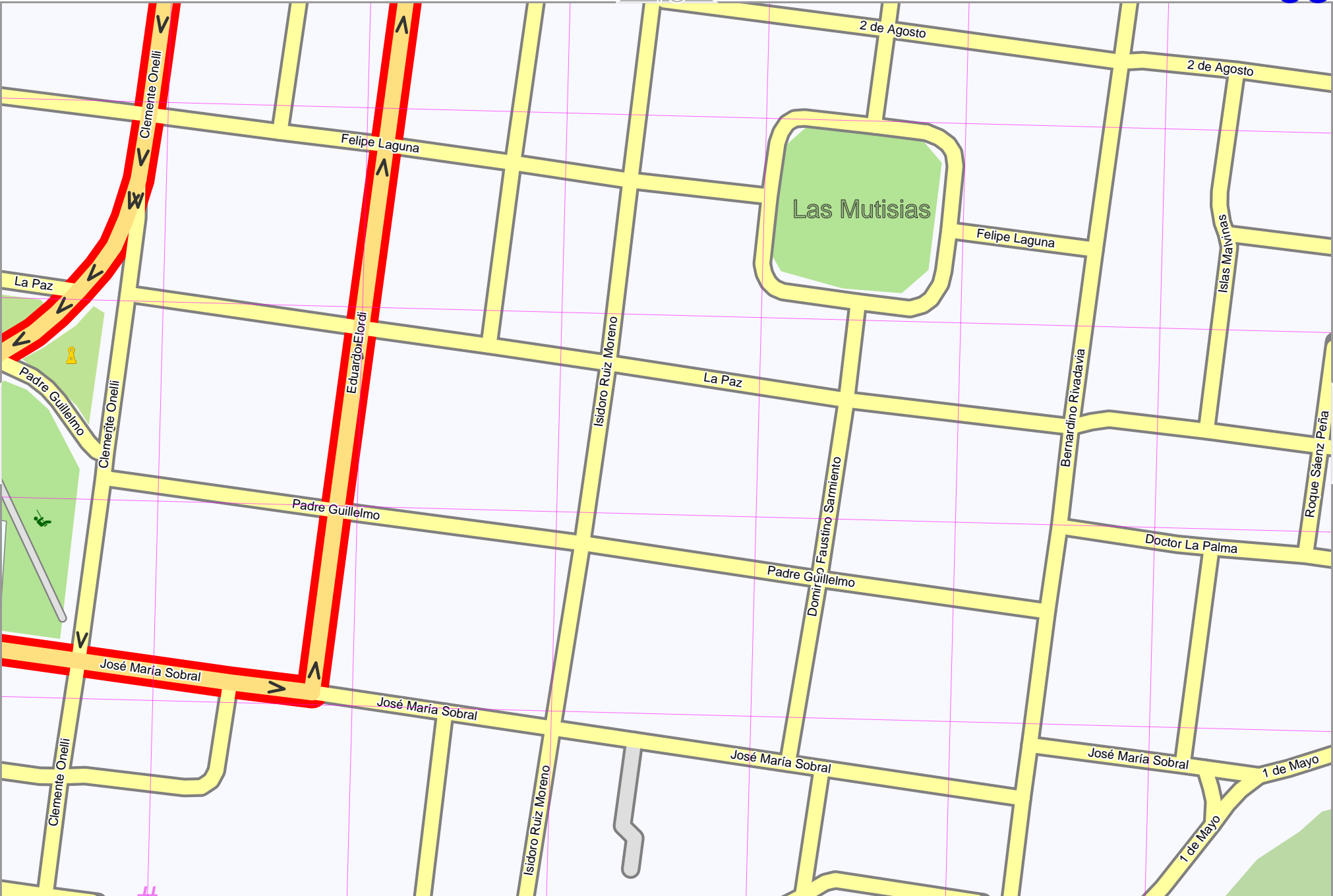
# UTM: 19 G easting 306.30 km northing 5441.40 km UTM-Grid-width = 100m

Map data © OpenStreetMap contributors

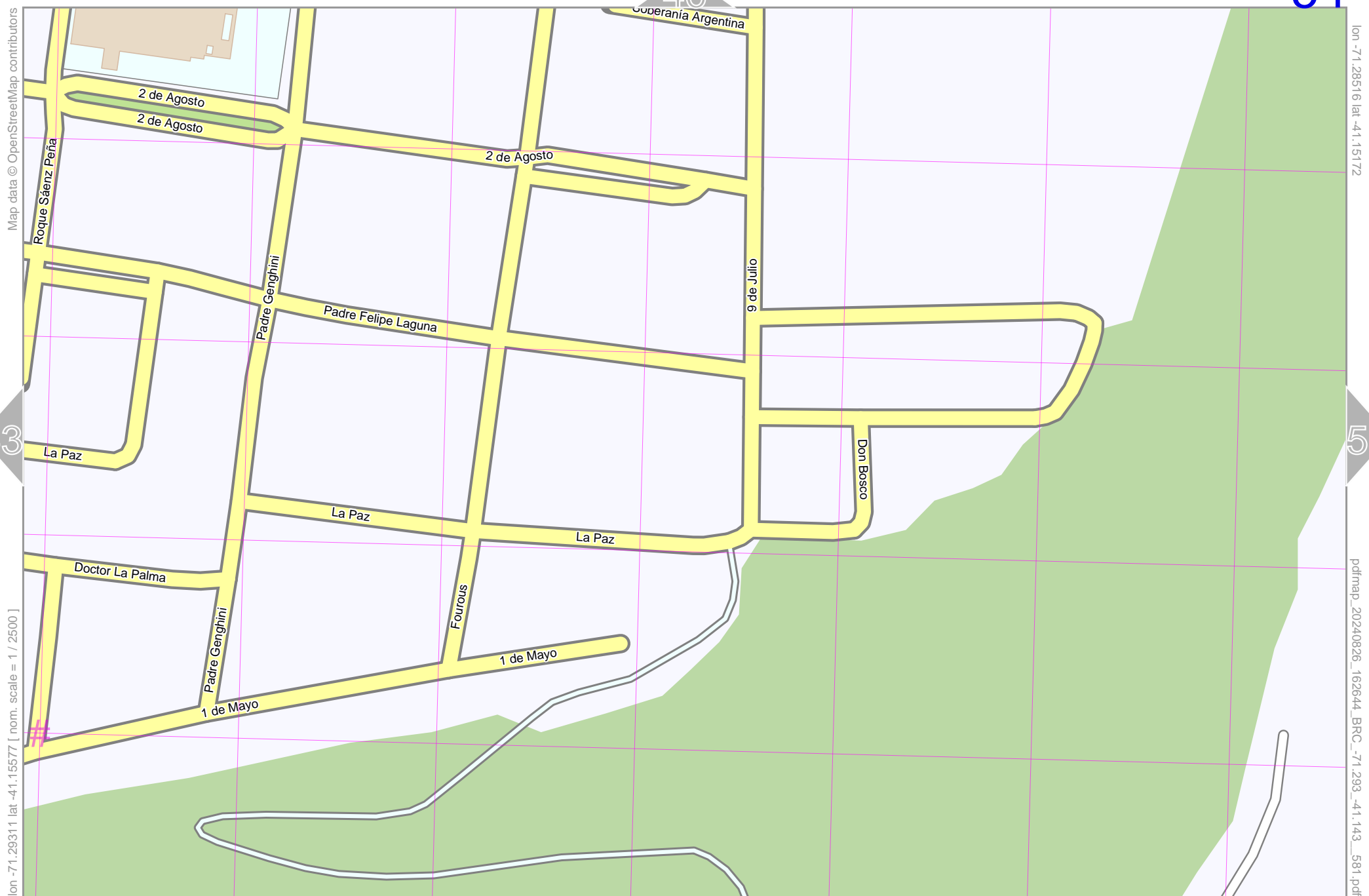
lon -71.29311 lat -41.15172

pdfmap\_20240826\_162644\_BRC\_-71.293\_-41.143\_581.pdf

lon -71.30106 lat -41.15577 [ nom. scale = 1 / 2500 ]



#  
 # UTM: 19 G easting 307700 km northing 5441.40 km  
 UTM-Grid-width = 100m



Map data © OpenStreetMap contributors

lon -71.28516 lat -41.15172

lon -71.29311 lat -41.15577 [ nom. scale = 1 / 2500 ]

pdfmap\_20240826\_162644\_BRC\_-71.293\_-41.143\_581.pdf

# UTM: 19 G easting 307.60 km northing 5441.50 km  
UTM-Grid-width = 100m



BRC

47

55

Map data © OpenStreetMap contributors

lon -71.28516 lat -41.15577 [ nom. scale = 1 / 2500 ]

lon -71.27721 lat -41.15172

pdfmap\_20240826\_162644\_BRC\_-71.293\_-41.143\_581.pdf

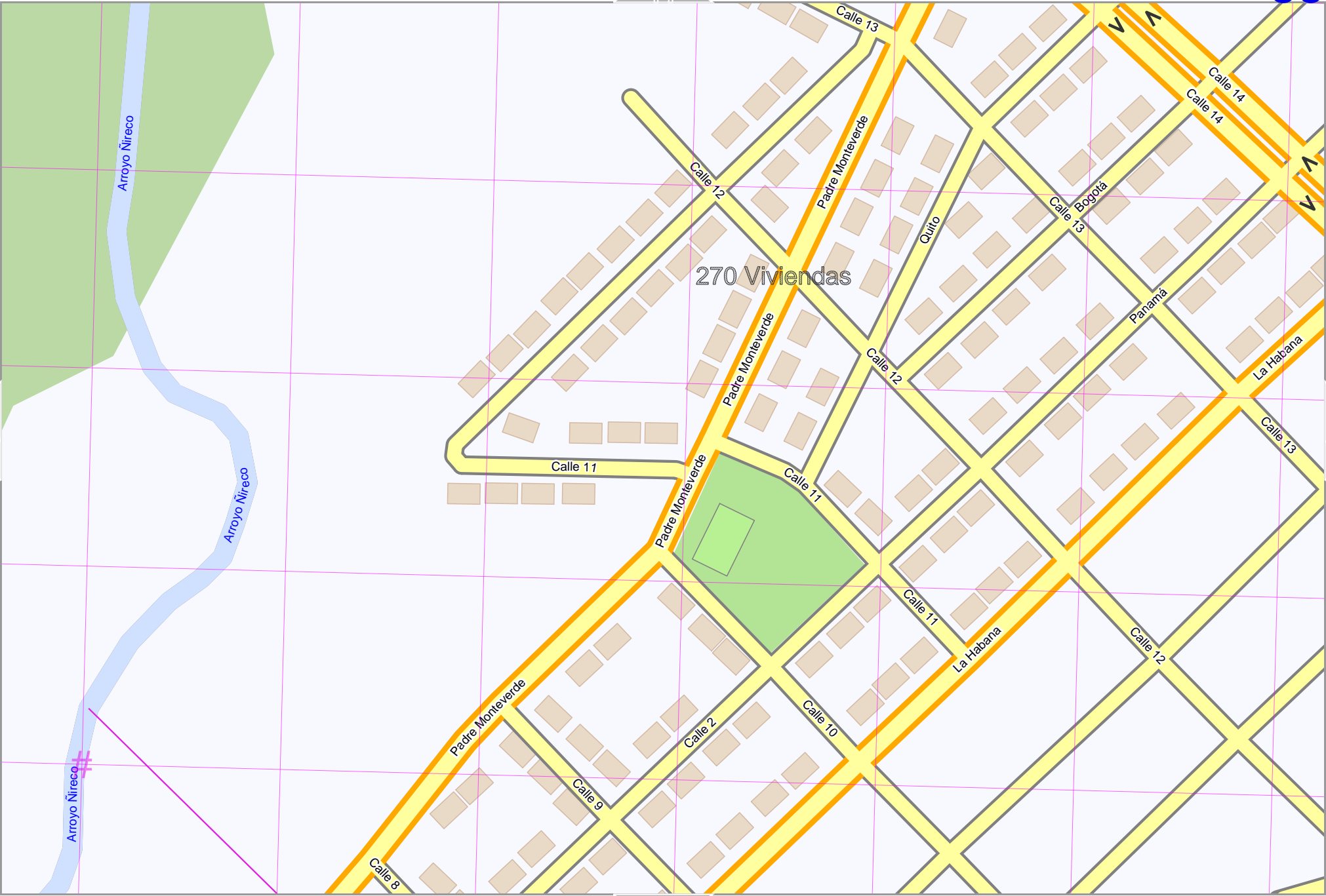
54

56

270 Viviendas

63

# UTM: 19 G easting 308.30 km northing 5441.50 km  
UTM-Grid-width = 100m





BRC

Map data © OpenStreetMap contributors

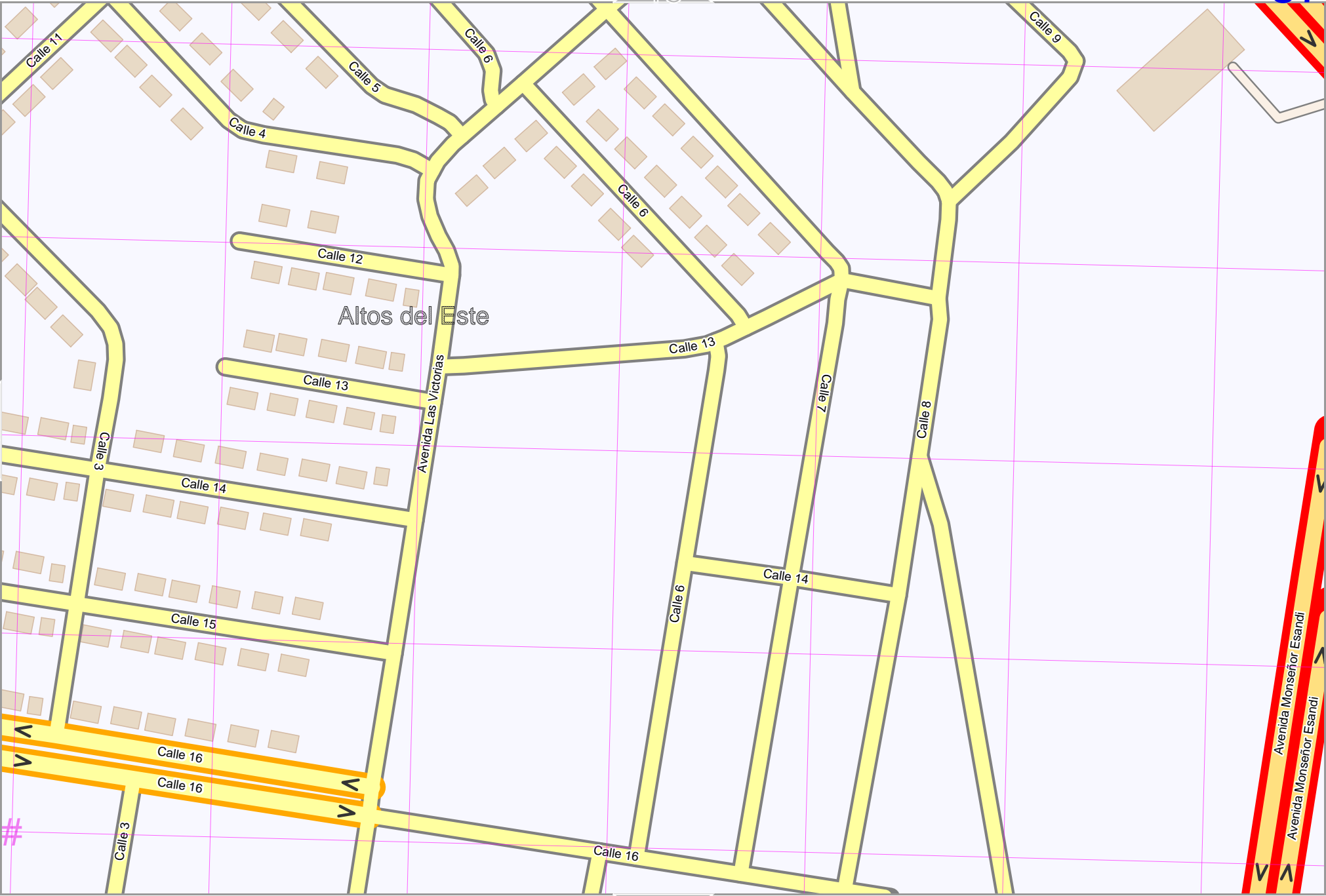
lon -71.26131 lat -41.15172

pdfmap\_20240826\_162644\_BRC\_-71.293\_-41.143\_581.pdf

56

lon -71.26926 lat -41.15577 [ nom. scale = 1 / 2500 ]

# UTM: 19 G easting 309.60 km northing 5441.50 km  
UTM-Grid-width = 100m



BRC

50

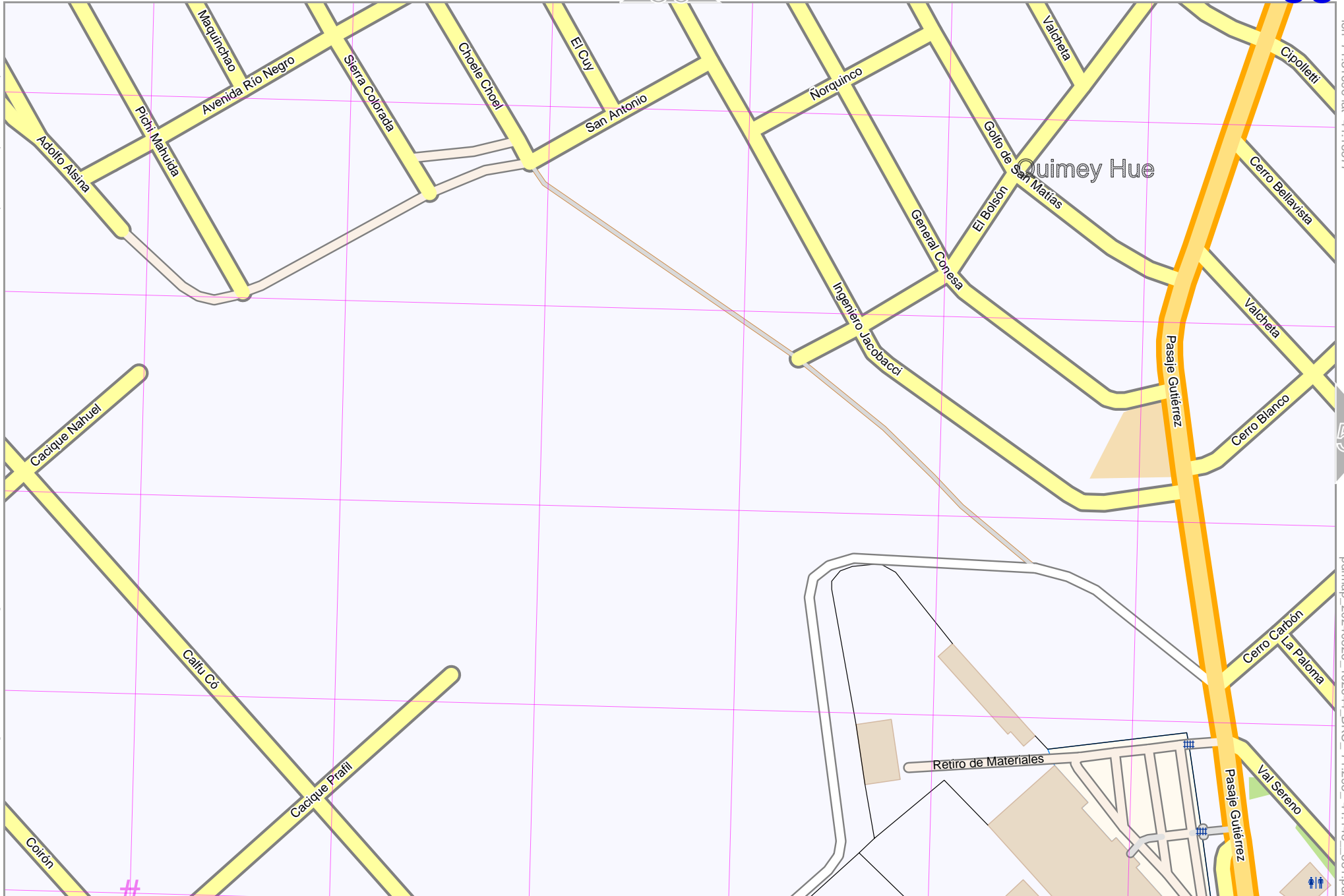
58

Map data © OpenStreetMap contributors

lon -71.31696 lat -41.15577

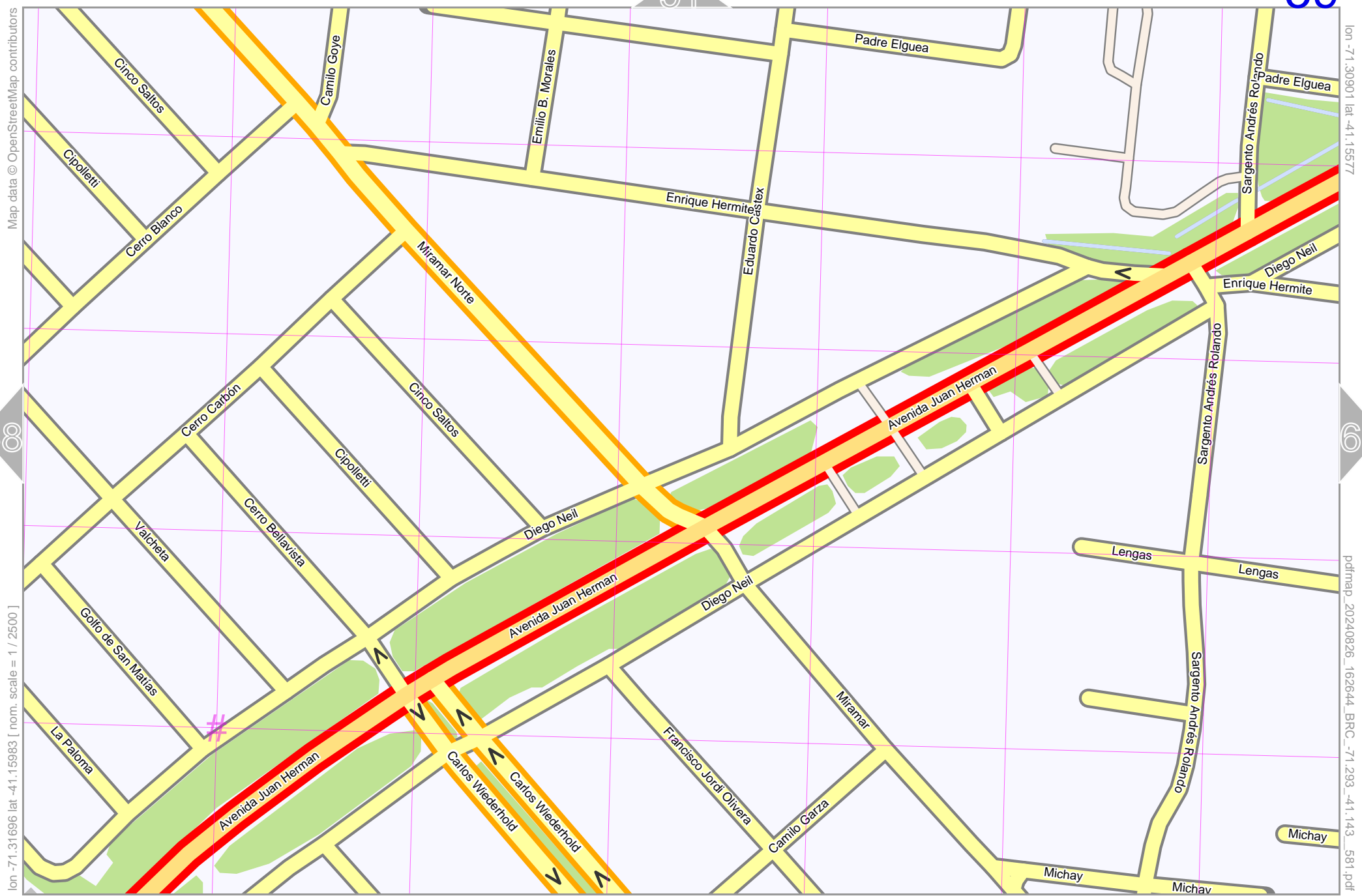
lon -71.32491 lat -41.15983 [ nom. scale = 1 / 2500 ]

pdfmap\_20240826\_162644\_BRC\_-71.293\_-41.143\_581.pdf



59

# UTM: 19 G easting 505.00 km northing 5440.90 km  
UTM-Grid-width = 100m



Map data © OpenStreetMap contributors

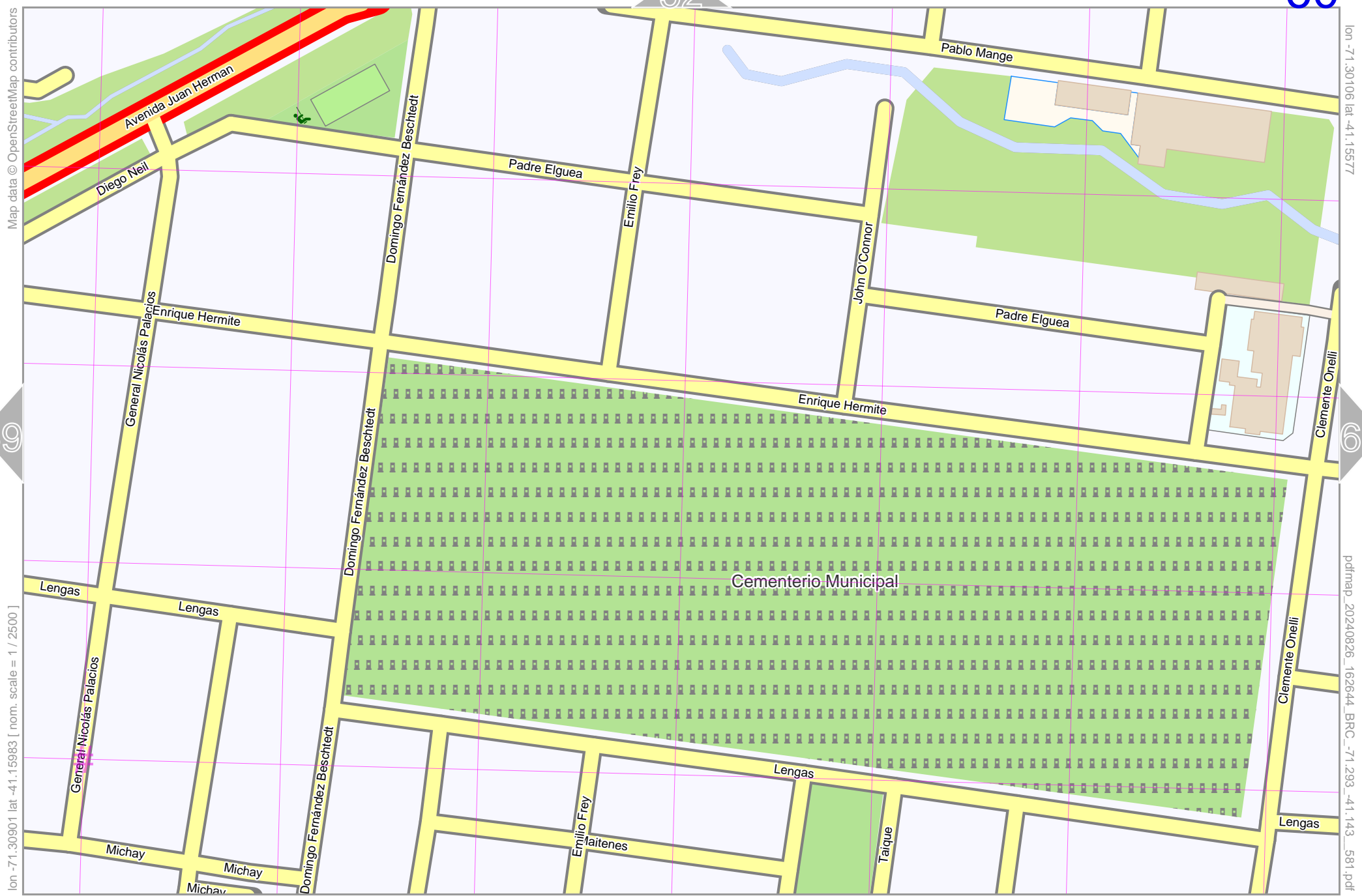
lon -71.30901 lat -41.15577

pdfmap\_20240826\_162644\_BRC\_-71.293\_-41.143\_581.pdf

lon -71.31696 lat -41.15983 [ nom. scale = 1 / 2500 ]

# UTM: 19 G easting 305.70 km northing 5441.00 km  
UTM-Grid-width = 100m





Map data © OpenStreetMap contributors

lon -71.30106 lat -41.15577

lon -71.30901 lat -41.15983 [ nom. scale = 1 / 2500 ]

pdfmap\_20240826\_162644\_BRC\_-71.293\_-41.143\_581.pdf

# UTM: 19 G easting 306.30 km northing 5441.00 km  
UTM-Grid-width = 100m





Map data © OpenStreetMap contributors

lon -71.29311 lat -41.15577

60

62

lon -71.30106 lat -41.15983 [ nom. scale = 1 / 2500 ]

pdfmap\_20240826\_162644\_BRC\_-71.293\_-41.143\_581.pdf

# UTM: 19 G easting 307.00 km northing 5441.00 km  
UTM-Grid-width = 100m

BRC

54

62

Map data © OpenStreetMap contributors

lon -71.28516 lat -41.15577

61

63

lon -71.29311 lat -41.15983 [ nom. scale = 1 / 2500 ]

pdfmap\_20240826\_162644\_BRC\_-71.293\_-41.143\_581.pdf

#

Arroyo Nireco

Arroyo Nireco

Calle 5

Calle 2

# UTM: 19 G easting 307.70 km northing 5441.00 km  
UTM-Grid-width = 100m

BRC

63

Map data © OpenStreetMap contributors

lon -71.27721 lat -41.15577

62

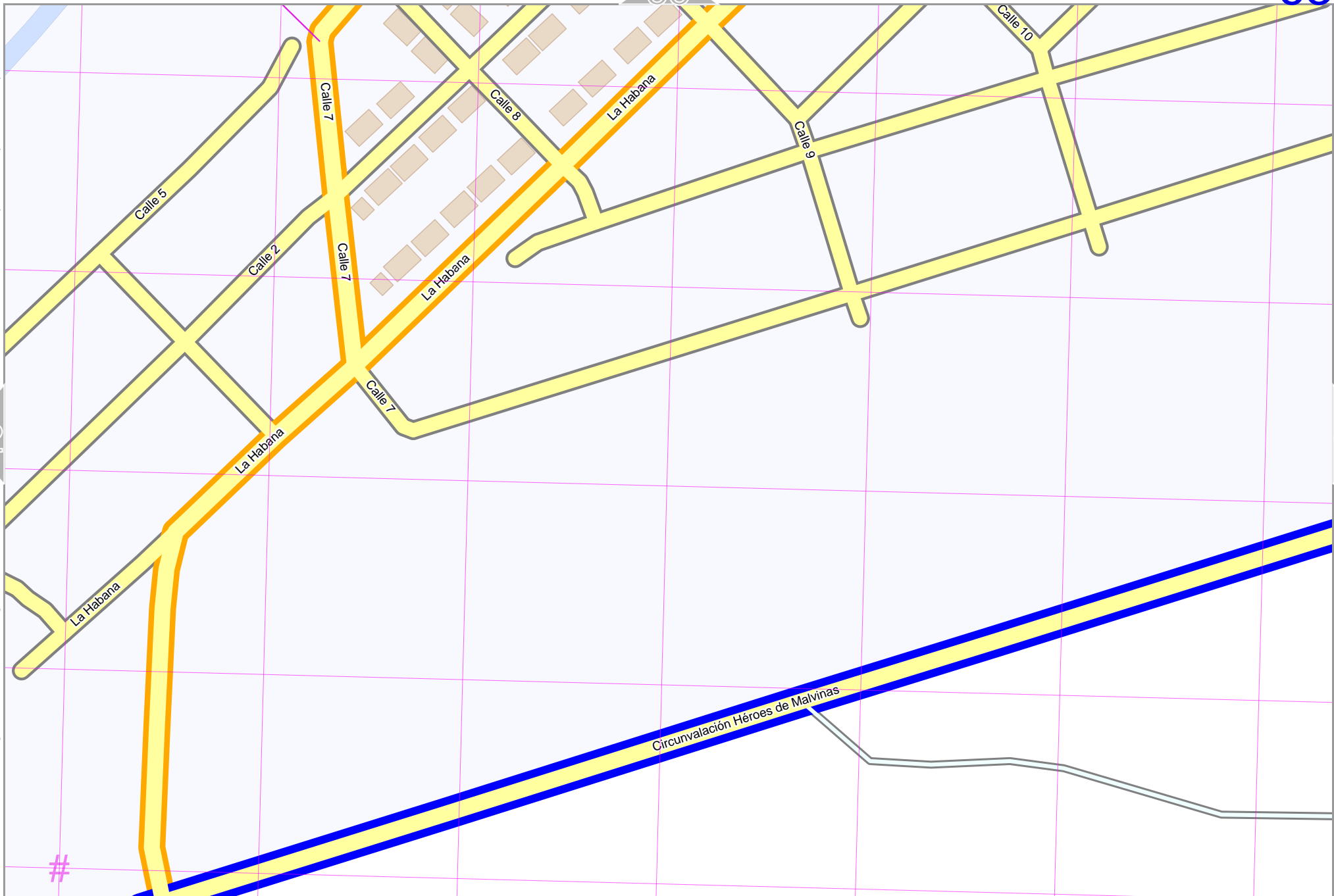
64

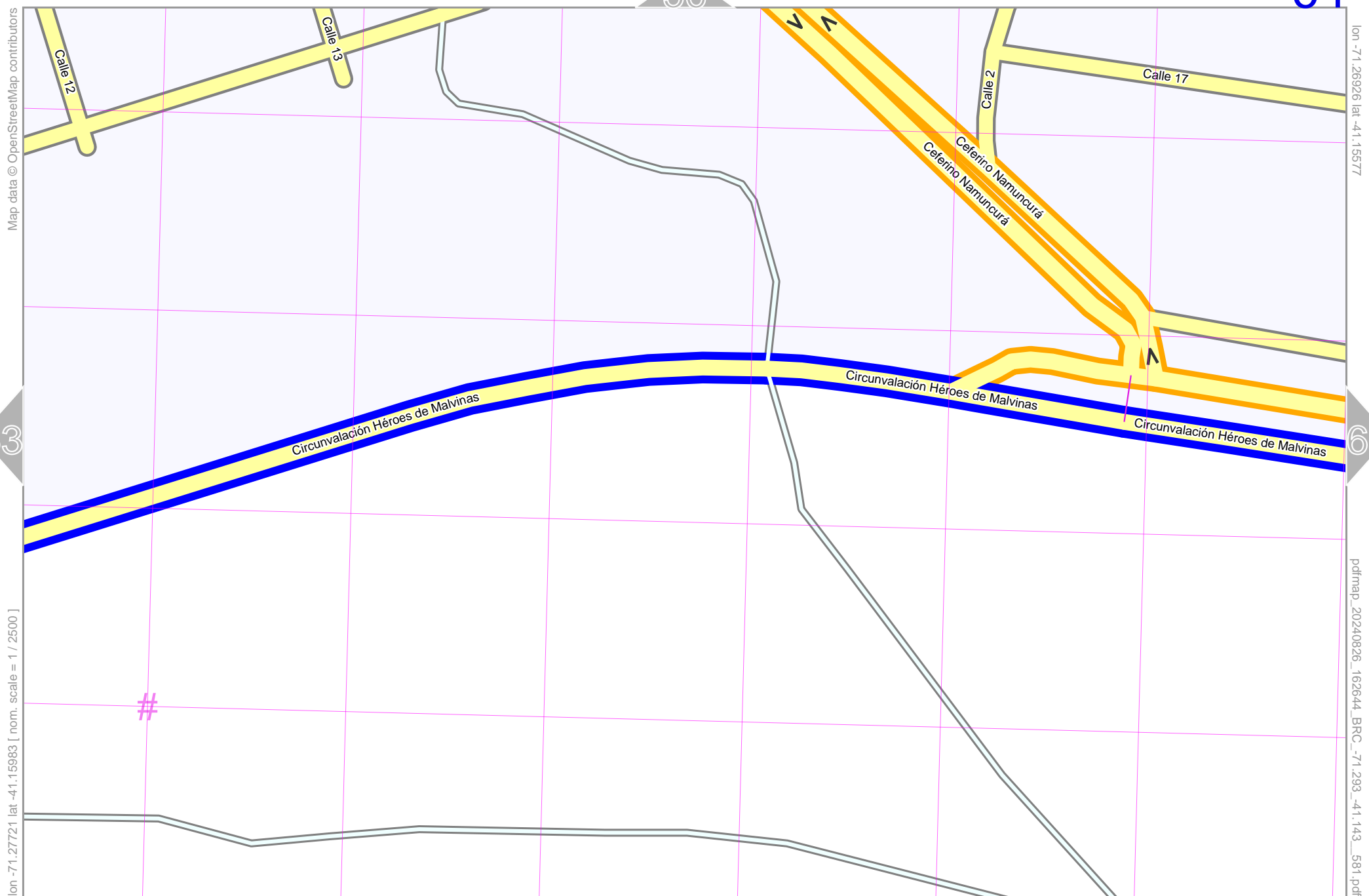
lon -71.28516 lat -41.15983 [ nom. scale = 1 / 2500 ]

pdfmap\_20240826\_162644\_BRC\_-71.293\_-41.143\_581.pdf

#

# UTM: 19 G easting 308.30 km northing 5441.00 km  
UTM-Grid-width = 100m





Map data © OpenStreetMap contributors

lon -71.26926 lat -41.15577

lon -71.27721 lat -41.15983 [ nom. scale = 1 / 2500 ]

pdfmap\_20240826\_162644\_BRC\_-71.293\_-41.143\_581.pdf

# UTM: 19 G easting 309.00 northing 5441.10 km  
UTM-Grid-width = 100m

BRC

57

65

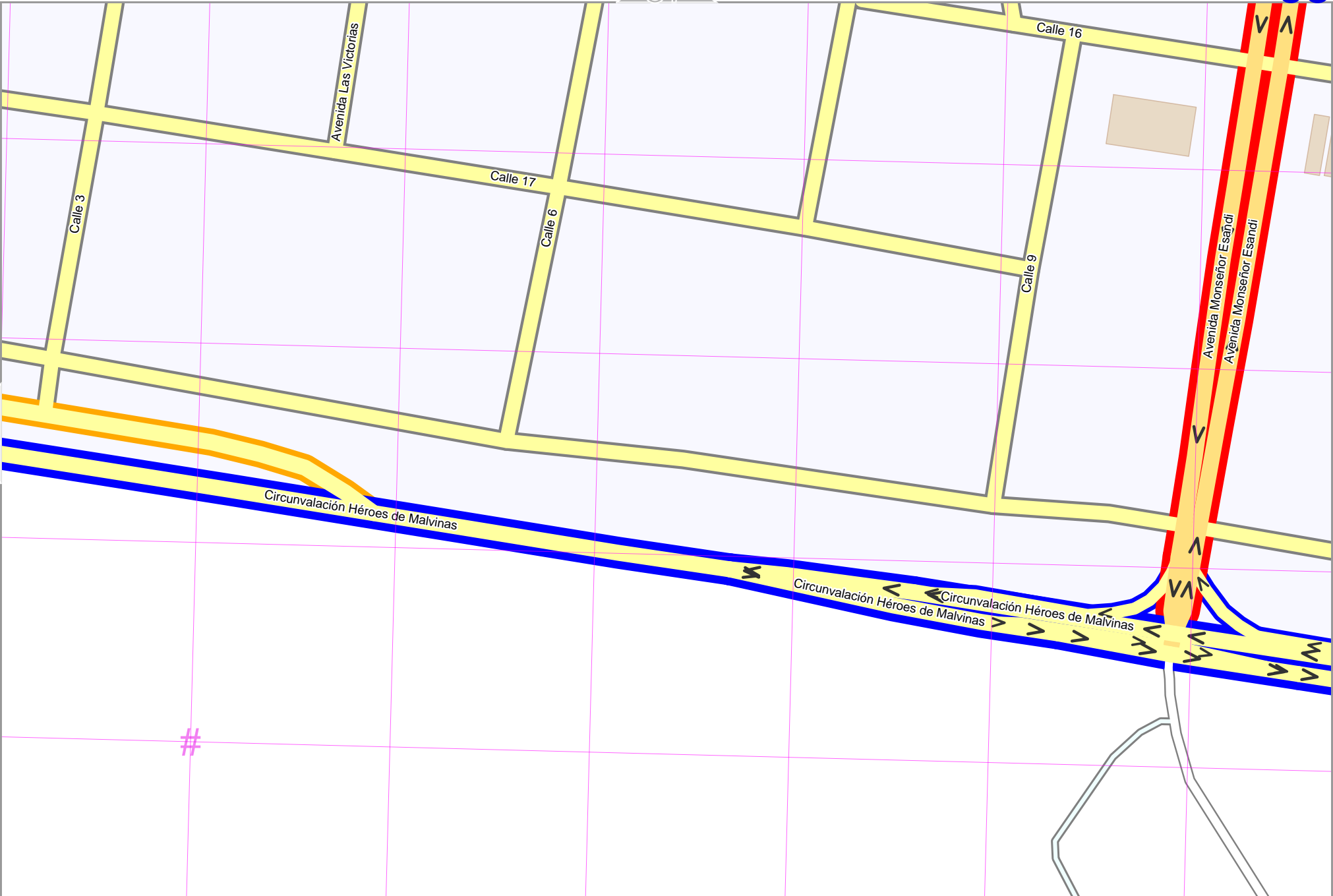
64

Map data © OpenStreetMap contributors

lon -71.26926 lat -41.15983 [ nom. scale = 1 / 2500 ]

lon -71.26131 lat -41.15577

pdfmap\_20240826\_162644\_BRC\_-71.293\_-41.143\_581.pdf



# UTM: 19 G easting 309.70 km northing 5441.10 km  
UTM-Grid-width = 100m