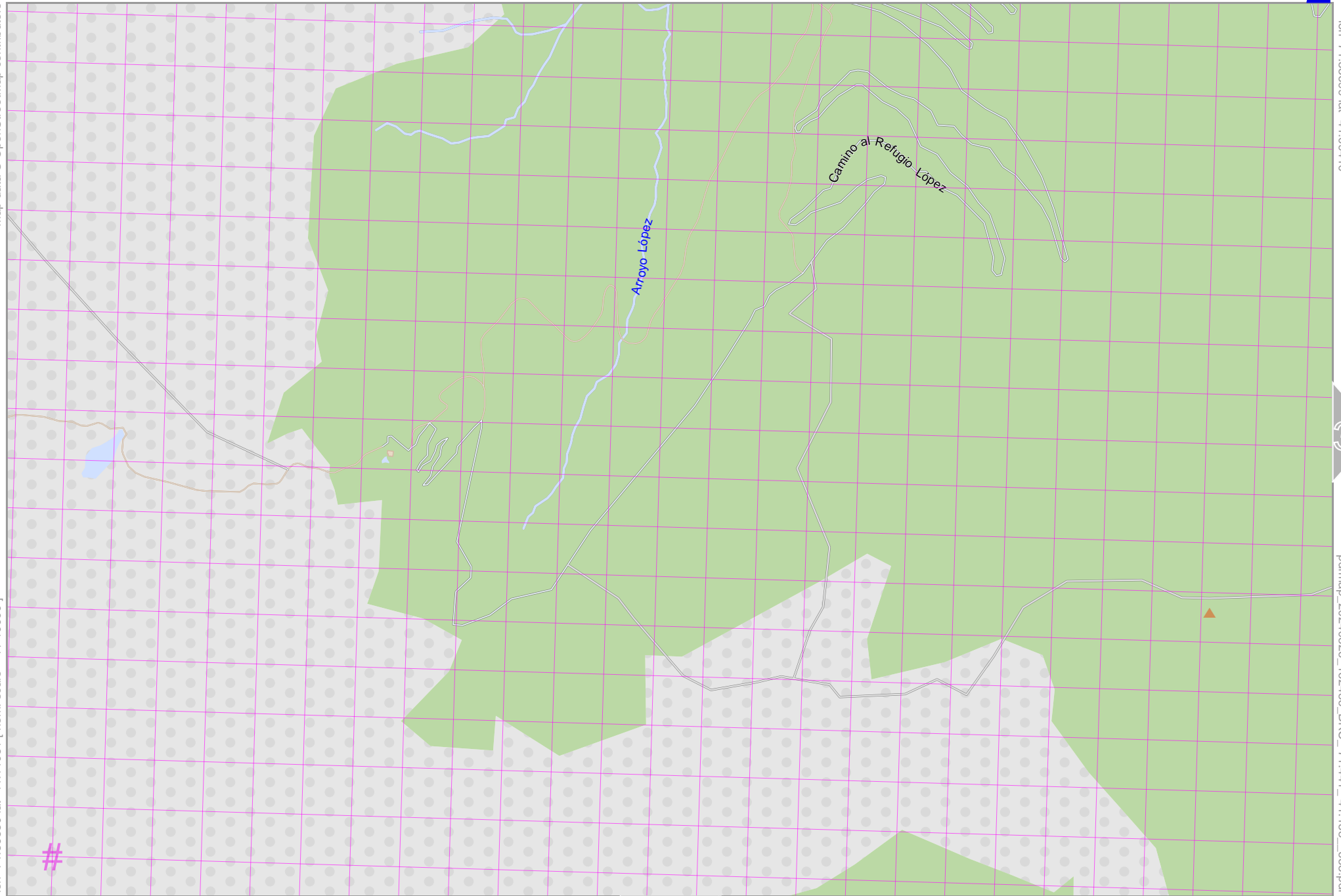


Map data © OpenStreetMap contributors

lon -71.56880 lat -41.11031 [ nom. scale = 1 / 10000 ]

lon -71.53699 lat -41.09410

pdfmap\_20240826\_162456\_BRC\_-71.441\_-41.158\_658.pdf



#

# UTM: 19 G easting 284.40 km northing 5445.90 km  
UTM-Grid-width = 100m

BRC

Map data © OpenStreetMap contributors

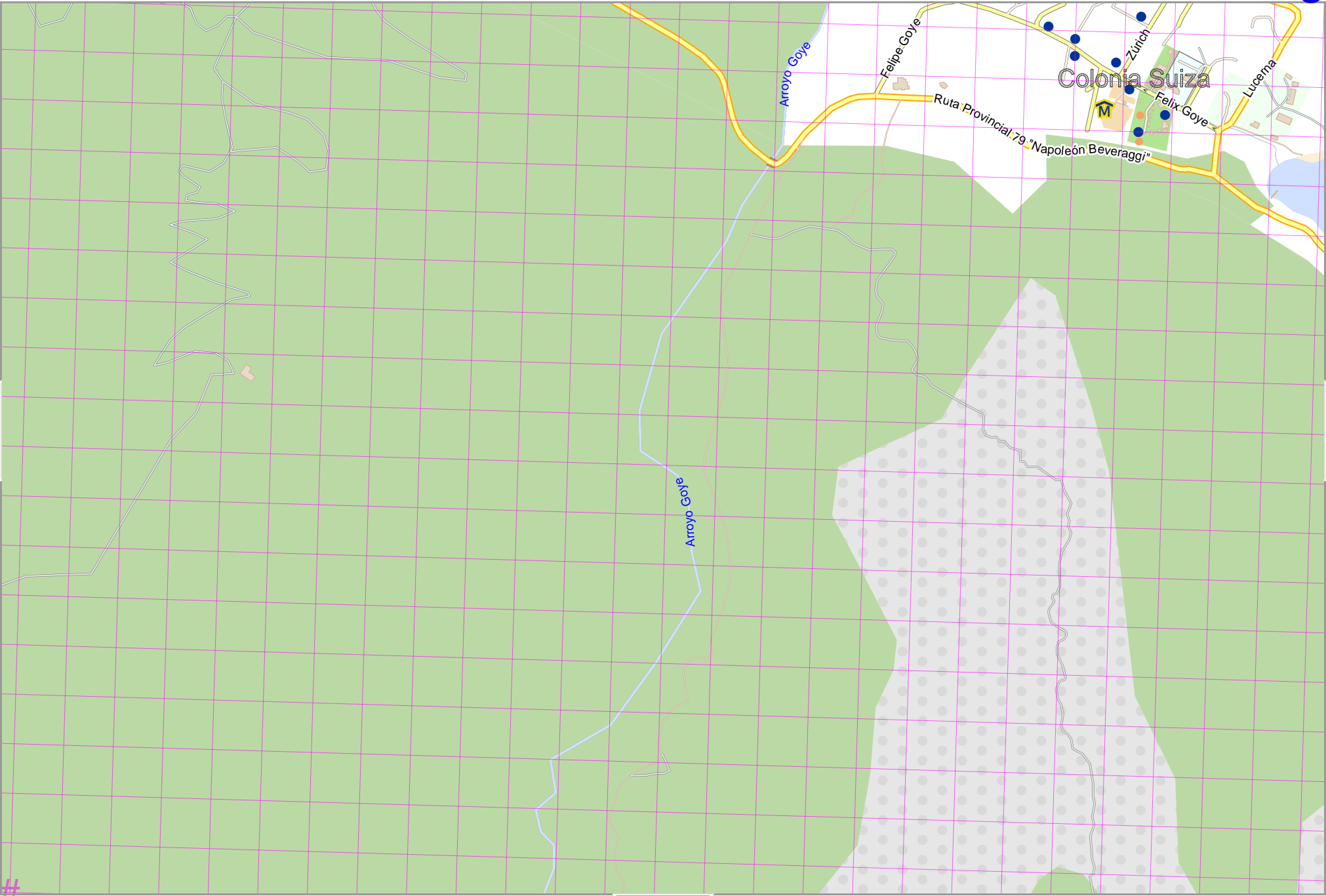
lon -71.50518 lat -41.09410



lon -71.53699 lat -41.11031 [ nom. scale = 1 / 10000 ]

pdfmap\_20240826\_162456\_BRC\_-71.441\_-41.158\_658.pdf

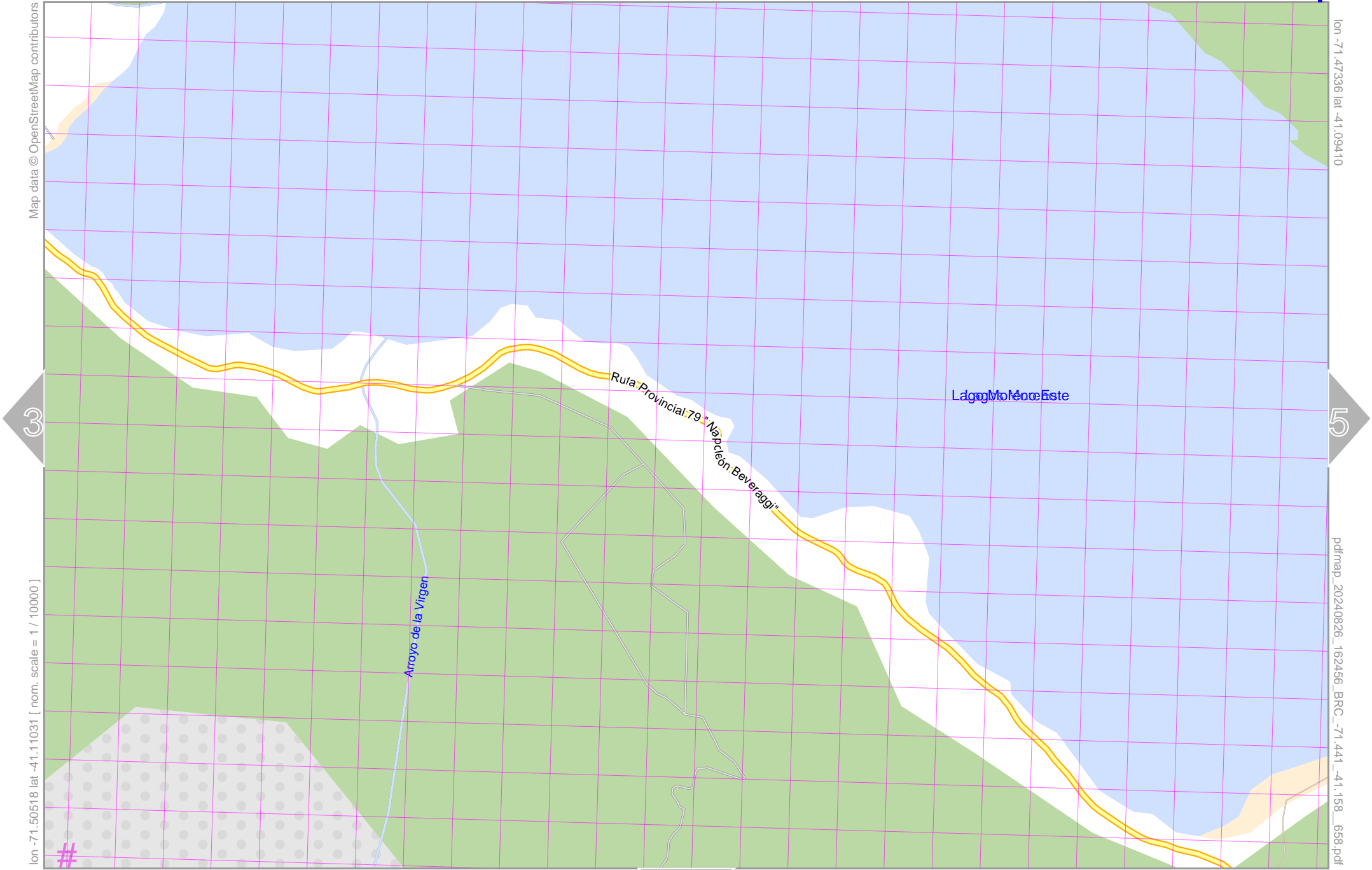
# UTM: 19 G easting 287.00 km northing 5445.90 km  
UTM-Grid-width = 100m



BRC

Map data © OpenStreetMap contributors

lon -71.47336 lat -41.09410



lon -71.50518 lat -41.11031 [ nom. scale = 1 / 10000 ]

pdfmap\_20240826\_162456\_BRC\_-71.441\_-41.158\_658.pdf

# UTM: 19 G easting 289.70 km northing 5446.00 km  
UTM-Grid-width = 100m

12

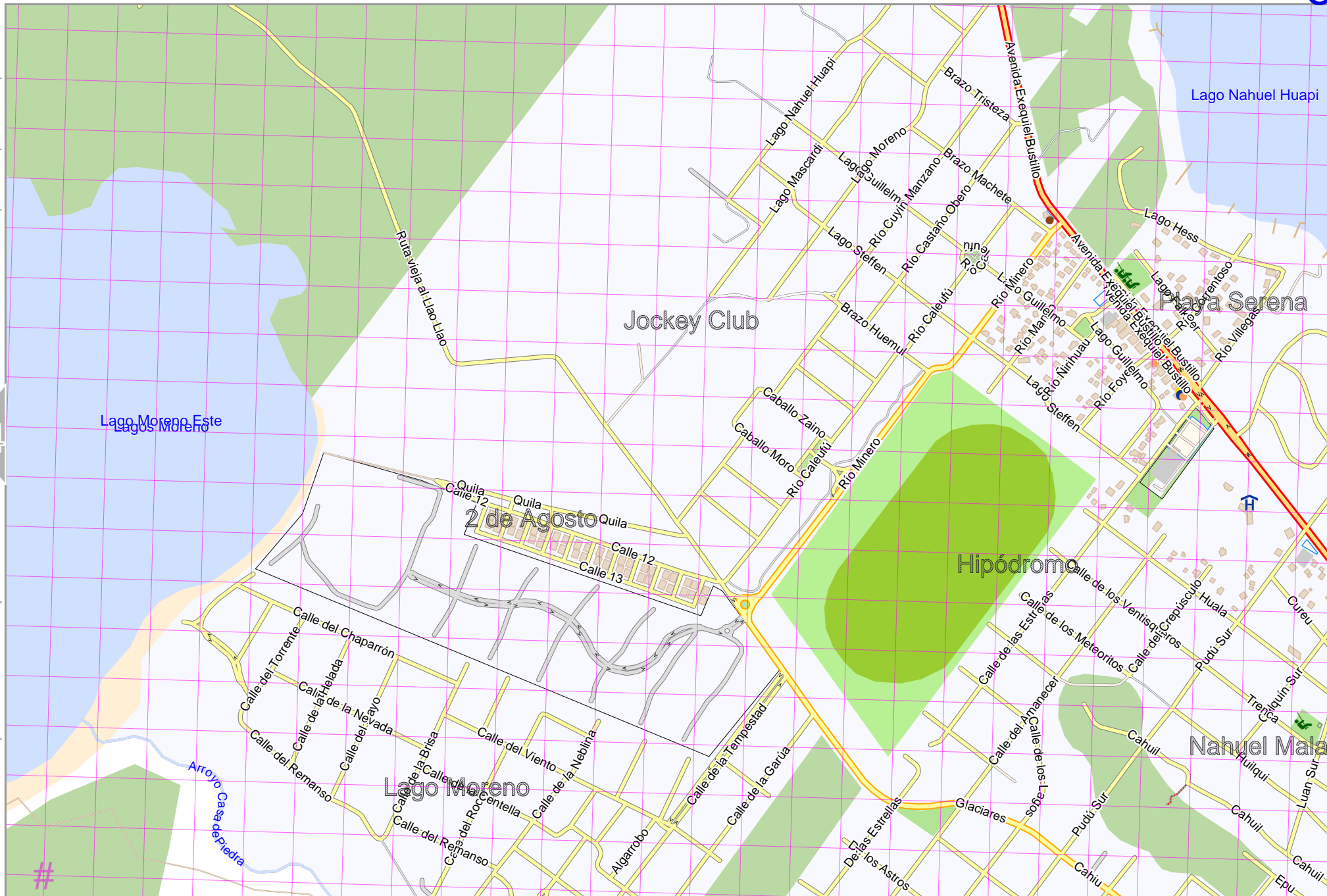
Map data © OpenStreetMap contributors

lon -71.44155 lat -41.09410

lon -71.47336 lat -41.11031 [ nom. scale = 1 / 10000 ]

pdfmap\_20240826\_162456\_BRC\_-71.441\_-41.158\_658.pdf

# UTM: 19 G easting 292.40 km northing 5446.10 km  
UTM-Grid-width = 100m



4

6

13

BRC

Map data © OpenStreetMap contributors

lon -71.40974 lat -41.09410



lon -71.44155 lat -41.11031 [ nom. scale = 1 / 10000 ]

pdfmap\_20240826\_162456\_BRC\_-71.441\_-41.158\_658.pdf

# UTM: 19 G easting 295.00 km northing 5446.20 km  
UTM-Grid-width = 100m

14

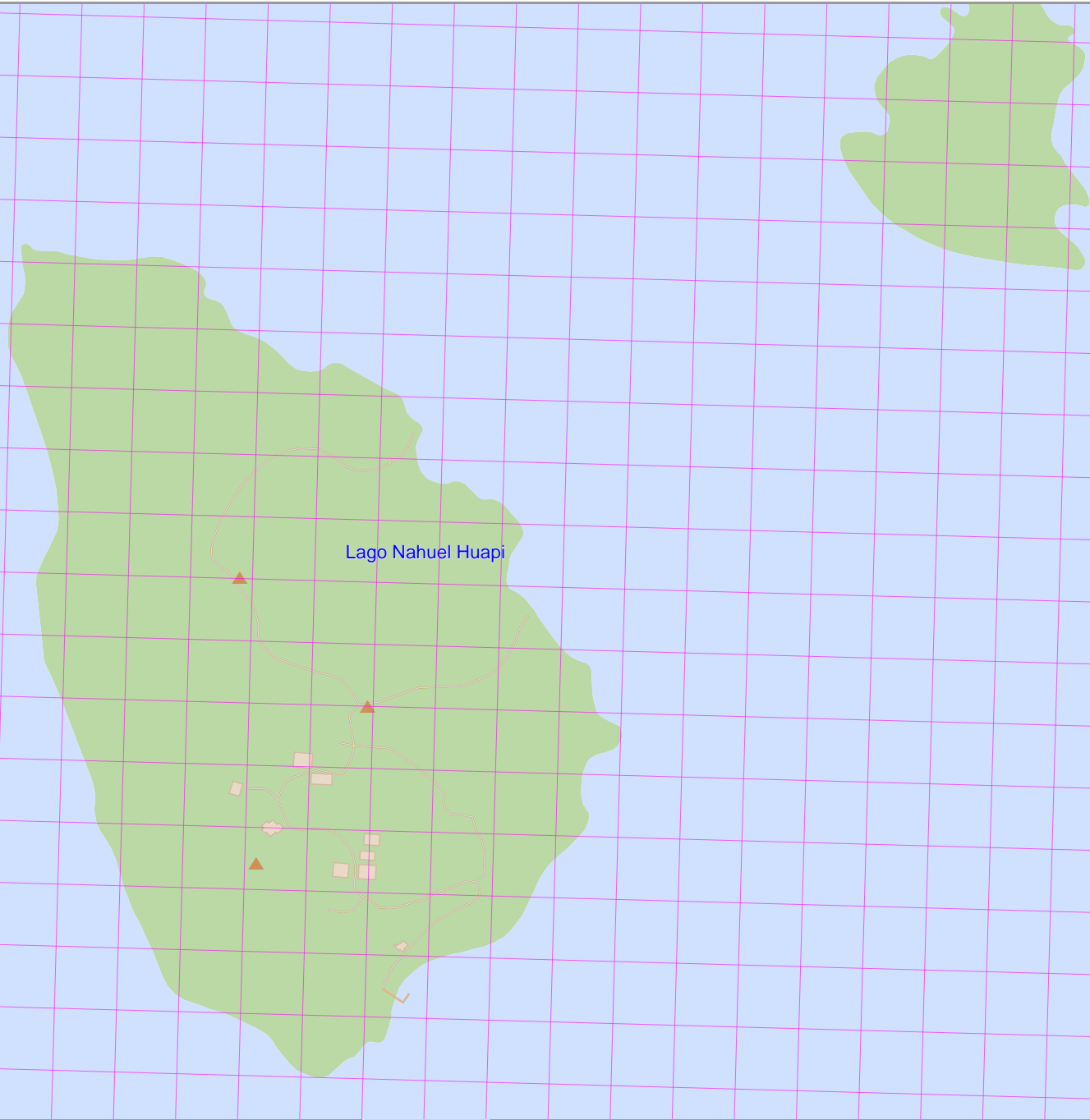
Map data © OpenStreetMap contributors

lon -71.37793 lat -41.09410



lon -71.40974 lat -41.11031 [ nom. scale = 1 / 10000 ]

pdfmap\_20240826\_162456\_BRC\_-71.441\_-41.158\_658.pdf



# UTM: 19 G easting 297.70 km northing 5446.20 km  
 UTM-Grid-width = 100m

Map data © OpenStreetMap contributors

lon -71.34612 lat -41.09410

7

Lago Nahuel Huapi

©

lon -71.37793 lat -41.11031 [ nom. scale = 1 / 10000 ]

pdfmap\_20240826\_162456\_BRC\_-71.441\_-41.158\_658.pdf

#

# UTM: 19 G easting 300.40 km northing 5446.30 km  
UTM-Grid-width = 100m

16



Map data © OpenStreetMap contributors

lon -71.31431 lat -41.09410

lon -71.34612 lat -41.11031 [ nom. scale = 1 / 10000 ]

pdfmap\_20240826\_162456\_BRC\_-71.441\_-41.158\_658.pdf

Lago Nahuel Huapi

#

# UTM: 19 G easting 303.10 km northing 5446.40 km  
UTM-Grid-width = 100m

17

BRC

10

top

Map data © OpenStreetMap contributors

lon -71.56880 lat -41.12652 [ nom. scale = 1 / 10000 ]

lon -71.53699 lat -41.11031

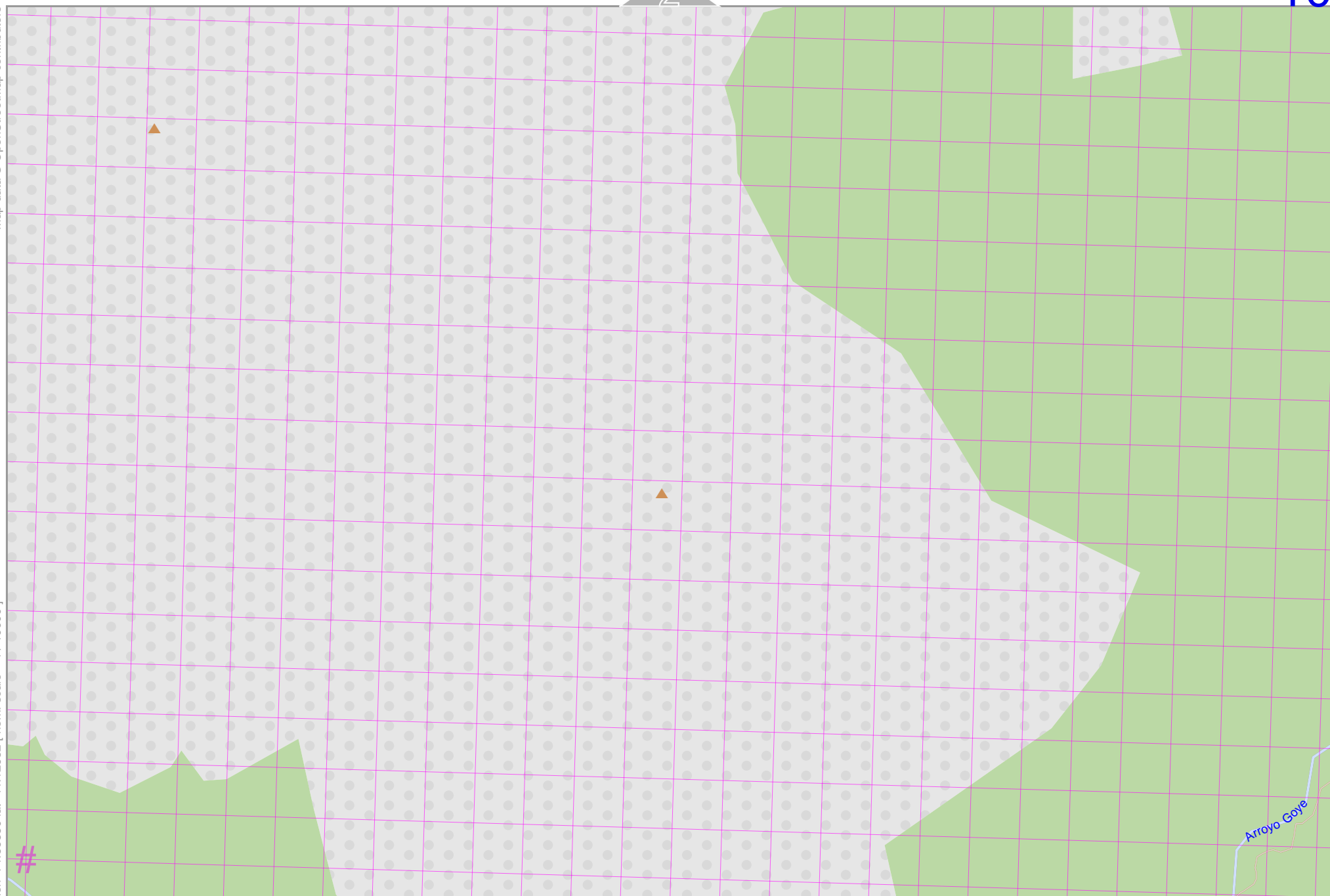
pdfmap\_20240826\_162456\_BRC\_-71.441\_-41.158\_658.pdf

2

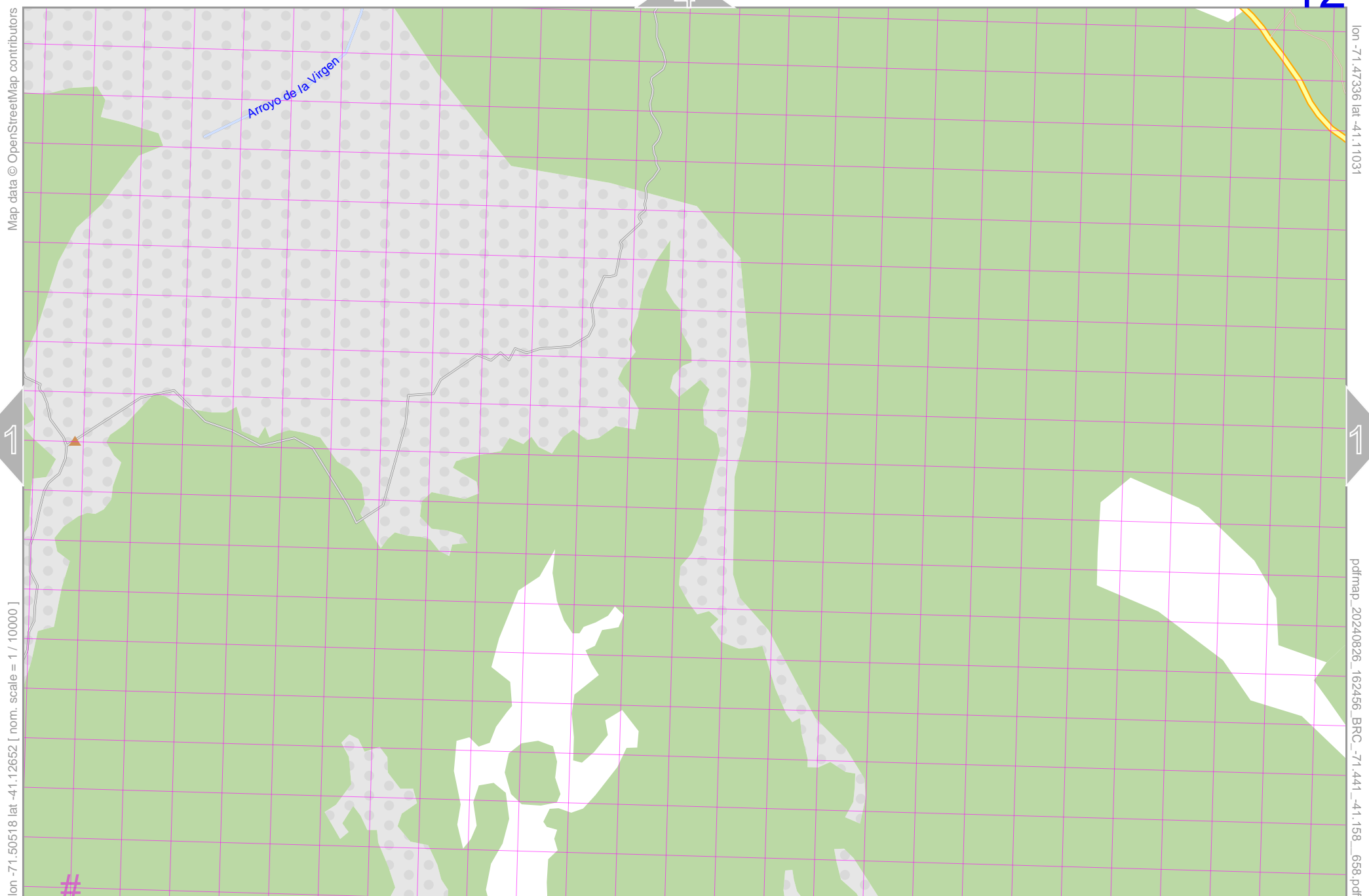
18

1

# UTM: 19 G easting 284.40 km northing 5444.10 km  
UTM-Grid-width = 100m







Map data © OpenStreetMap contributors

lon -71.47336 lat -41.11031

11

13

lon -71.50518 lat -41.12652 [ nom. scale = 1 / 10000 ]

pdfmap\_20240826\_162456\_BRC\_-71.441\_-41.158\_658.pdf

#

Map data © OpenStreetMap contributors

lon -71.44155 lat -41.11031

12

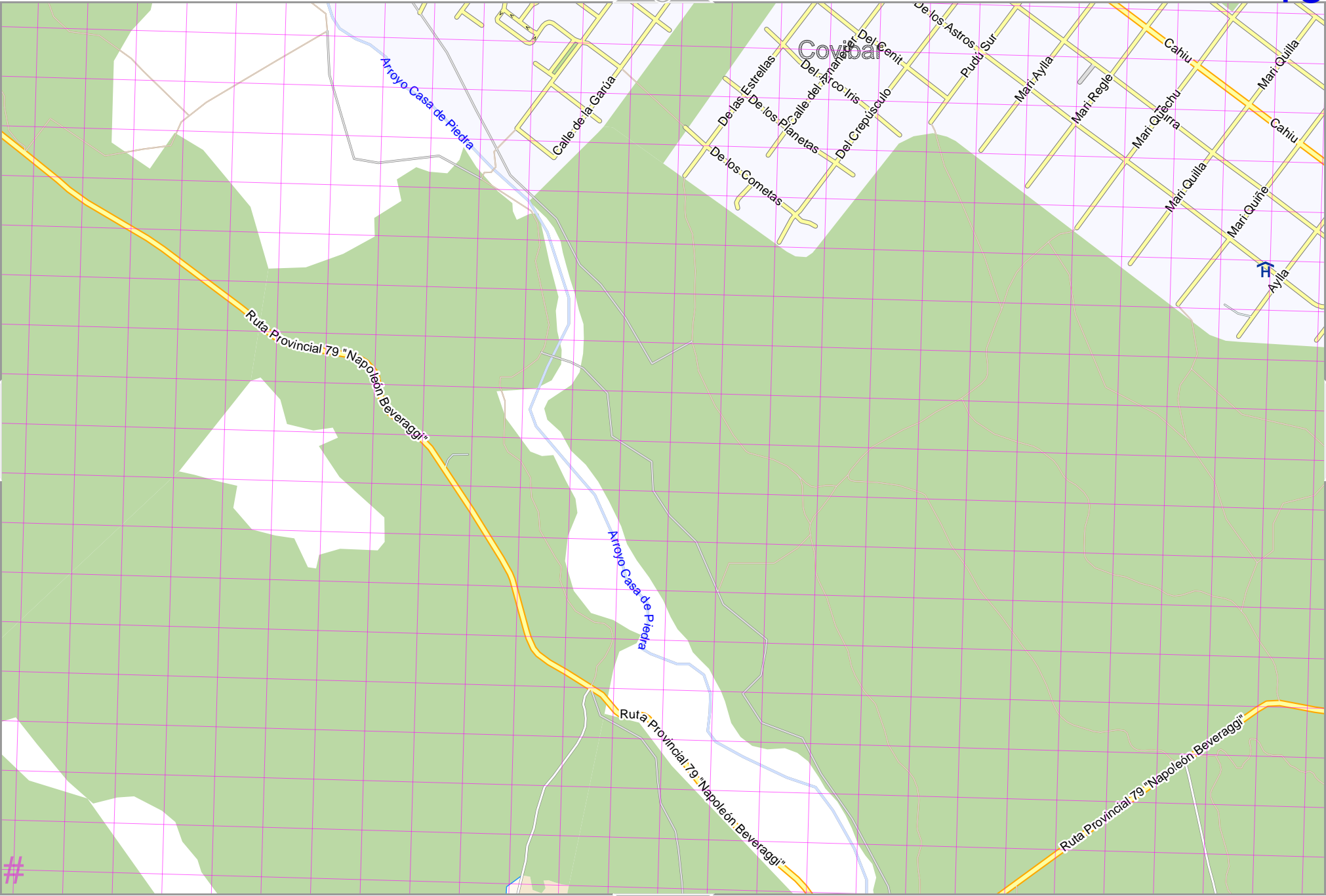
14

lon -71.47336 lat -41.12652 [ nom. scale = 1 / 10000 ]

pdfmap\_20240826\_162456\_BRC\_-71.441\_-41.158\_658.pdf

5

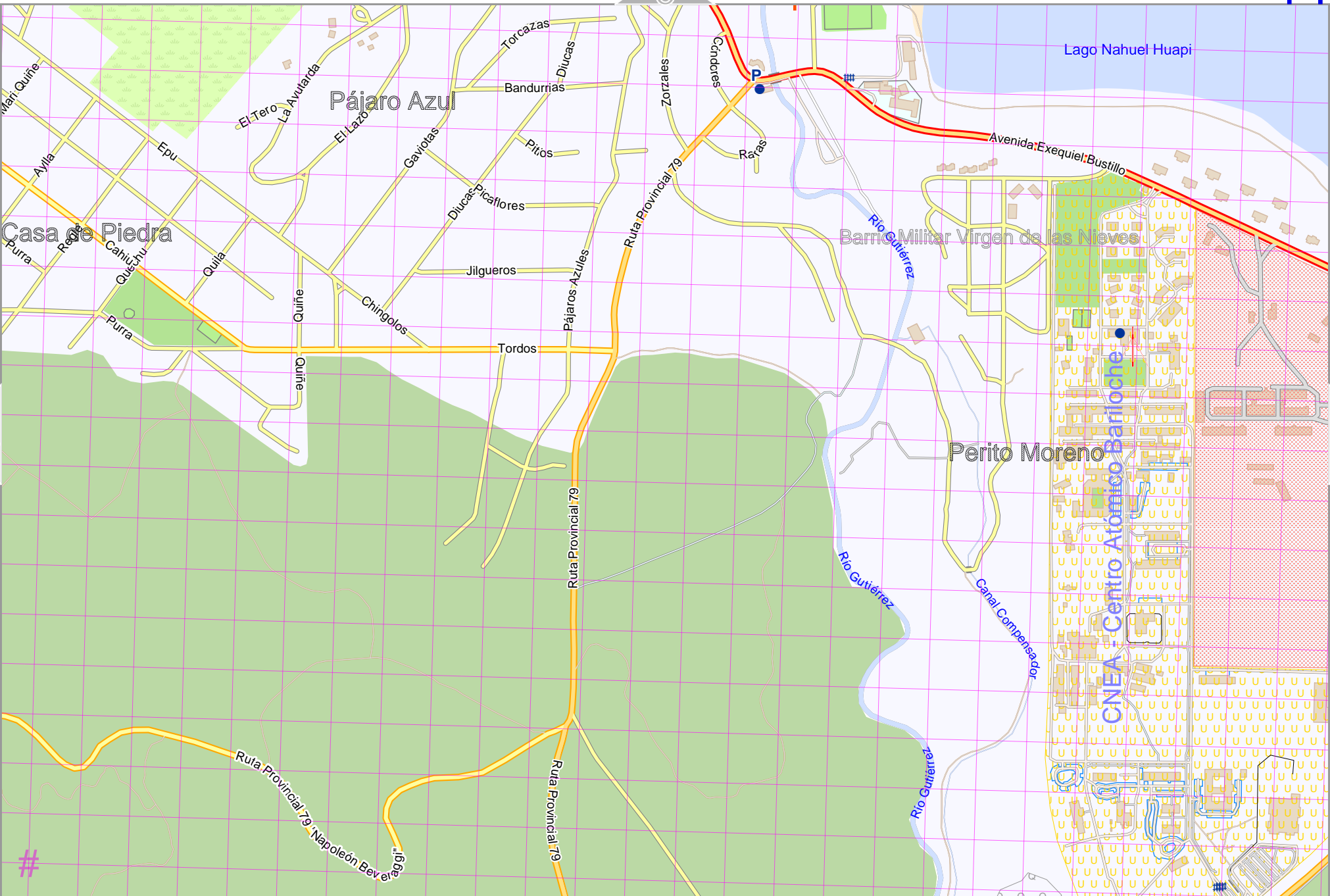
21



# UTM: 19 G easting 292.40 km northing 5444.30 km  
UTM-Grid-width = 100m

Map data © OpenStreetMap contributors

lon -71.44155 lat -41.12652 [ nom. scale = 1 / 10000 ]



lon -71.40974 lat -41.11031

pdfmap\_20240826\_162456\_BRC\_-71.441\_-41.158\_658.pdf

# UTM: 19 G easting 295.10 km northing 5444.40 km  
UTM-Grid-width = 100m

Map data © OpenStreetMap contributors

lon -71.37793 lat -41.11031

lon -71.40974 lat -41.12652 [ nom. scale = 1 / 10000 ]

pdfmap\_20240826\_162456\_BRC\_-71.441\_-41.158\_658.pdf

# UTM 19 G easting 297.80 km northing 5444.40 km  
UTM-Grid-width = 100m



Map data © OpenStreetMap contributors

lon -71.34612 lat -41.11031

8

15

17

Lago Nahuel Huapi

lon -71.37793 lat -41.12652 [ nom. scale = 1 / 10000 ]

pdfmap\_20240826\_162456\_BRC\_-71.444\_-41.158\_658.pdf

Pinar del Lago

Avenida Exequiel Bustillo

Avenida Exequiel Bustillo

La Cascada  
Dol-Chucaoa  
Paseo del Huillín  
Paseo del Hurón

Los Cerezos

Larochette

Avenida Sara María Furman

Horteluzo Cruz

Otto Meiling

Tronador

# UTM: 19 G easting 300.40 km northing 5444.50 km  
UTM-Grid-width = 100m

24



BRC

9

17

top

Map data © OpenStreetMap contributors

lon -71.31431 lat -41.11031

16

Lago Nahuel Huapi

lon -71.34612 lat -41.12652 [ nom. scale = 1 / 10000 ]

pdfmap\_20240826\_162456\_BRC\_-71.441\_-41.158\_658.pdf

#

# UTM: 19 G easting 303.10 km northing 5444.60 km  
UTM-Grid-width = 100m

25

BRC

10

18

lon -71.53699 lat -41.12652

Map data © OpenStreetMap contributors

lon -71.56880 lat -41.14273 [ nom. scale = 1 / 10000 ]

19

pdfmap\_20240826\_162456\_BRC\_-71.441\_-41.158\_658.pdf

Arroyo Goye

#

26

# UTM: 19 G easting 284.50 km northing 5442.30 km  
UTM-Grid-width = 100m

BRC

19

top

Map data © OpenStreetMap contributors

lon -71.50518 lat -41.12652

lon -71.53699 lat -41.14273 [ nom. scale = 1 / 10000 ]

pdfmap\_20240826\_162456\_BRC\_-71.441\_-41.158\_658.pdf

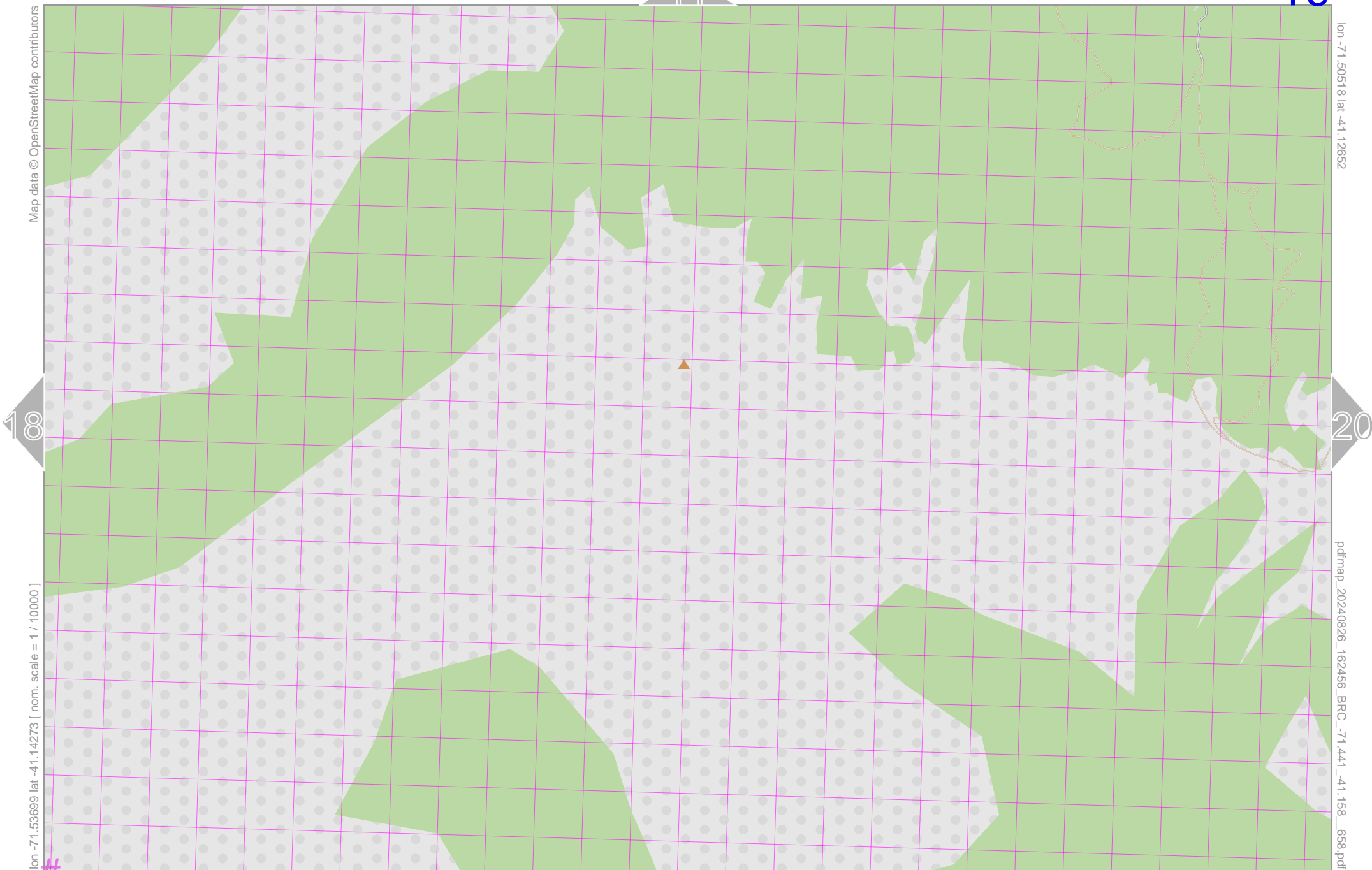
UTM: 19 G easting 287.10 km northing 5442.30 km  
UTM-Grid-width = 100m

18

20

11

27



Map data © OpenStreetMap contributors

lon -71.47336 lat -41.12652

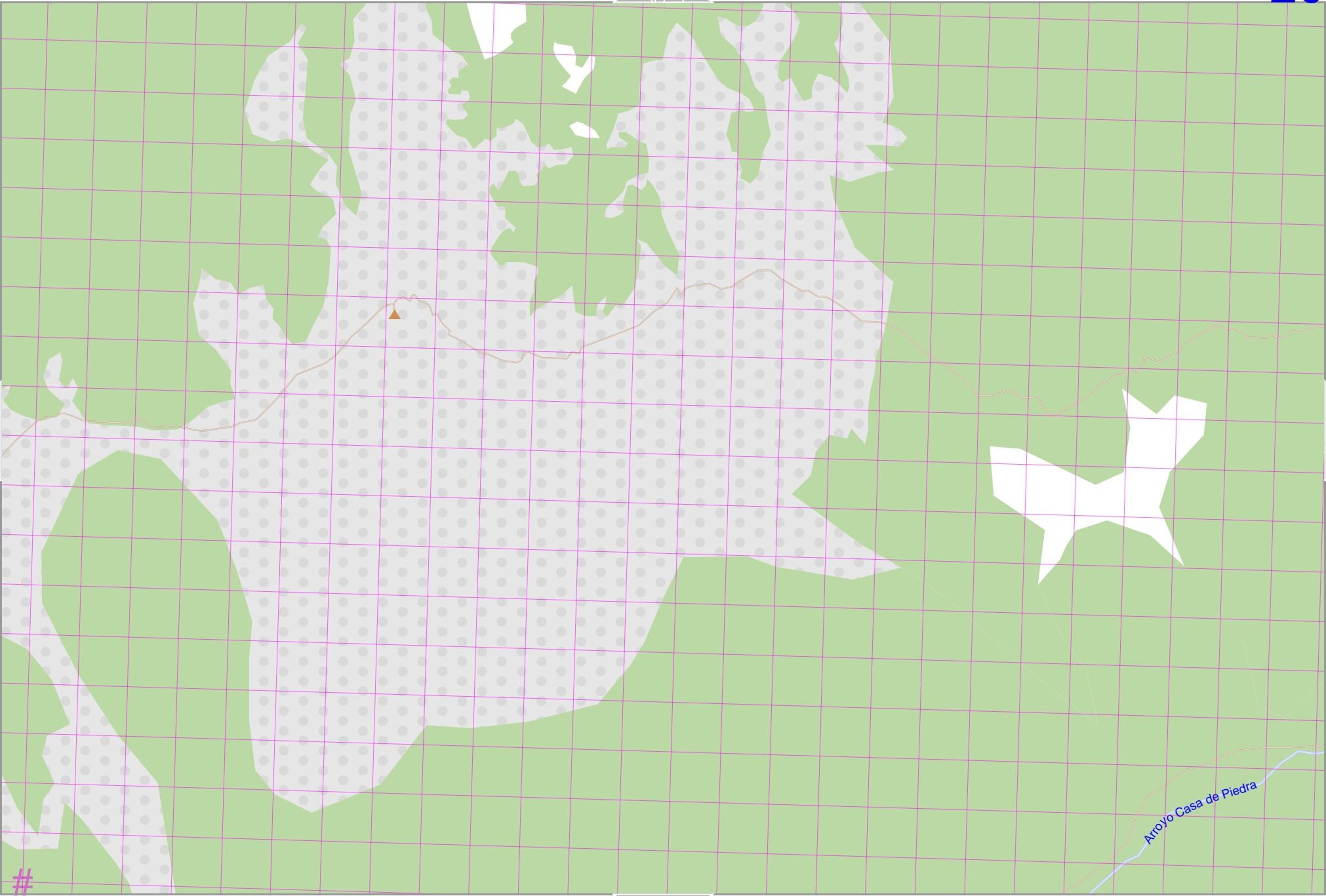
lon -71.50518 lat -41.14273 [ nom. scale = 1 / 10000 ]

pdfmap\_20240826\_162456\_BRC\_-71.441\_-41.158\_658.pdf

#

# UTM: 19 G easting 289.80 km northing 5442.40 km

UTM-Grid-width = 100m



BRC

21

top

Map data © OpenStreetMap contributors

lon -71.441551 lat -41.12652

20

22

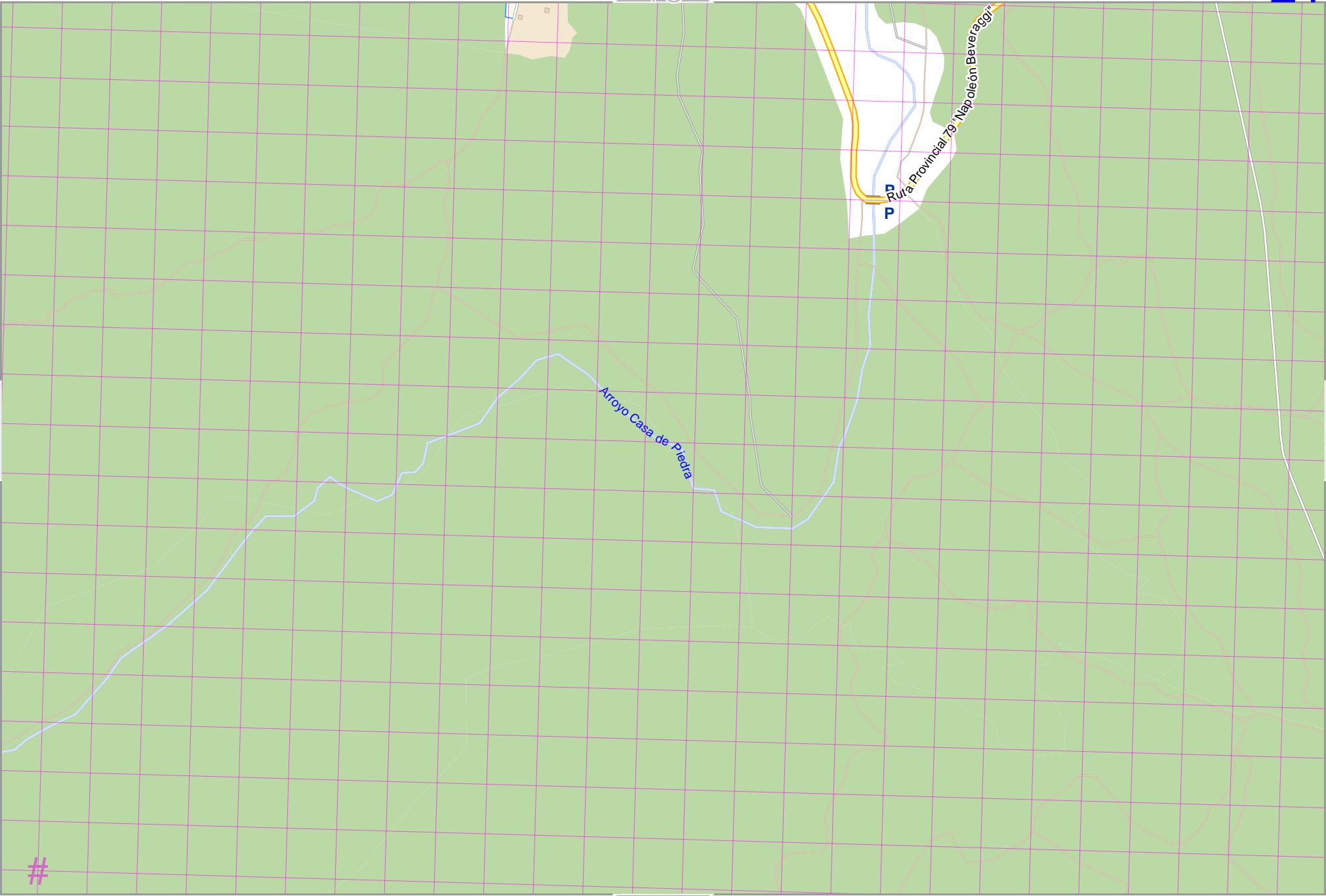
lon -71.47336 lat -41.14273 [ nom. scale = 1 / 10000 ]

pdfmap\_20240826\_162456\_BRC\_-71.441\_-41.158\_658.pdf

#

# UTM: 19 G easting 292.50 km northing 5442.50 km  
UTM-Grid-width = 100m

29



BRC

22

14

Map data © OpenStreetMap contributors

lon -71.40974 lat -41.12652

21

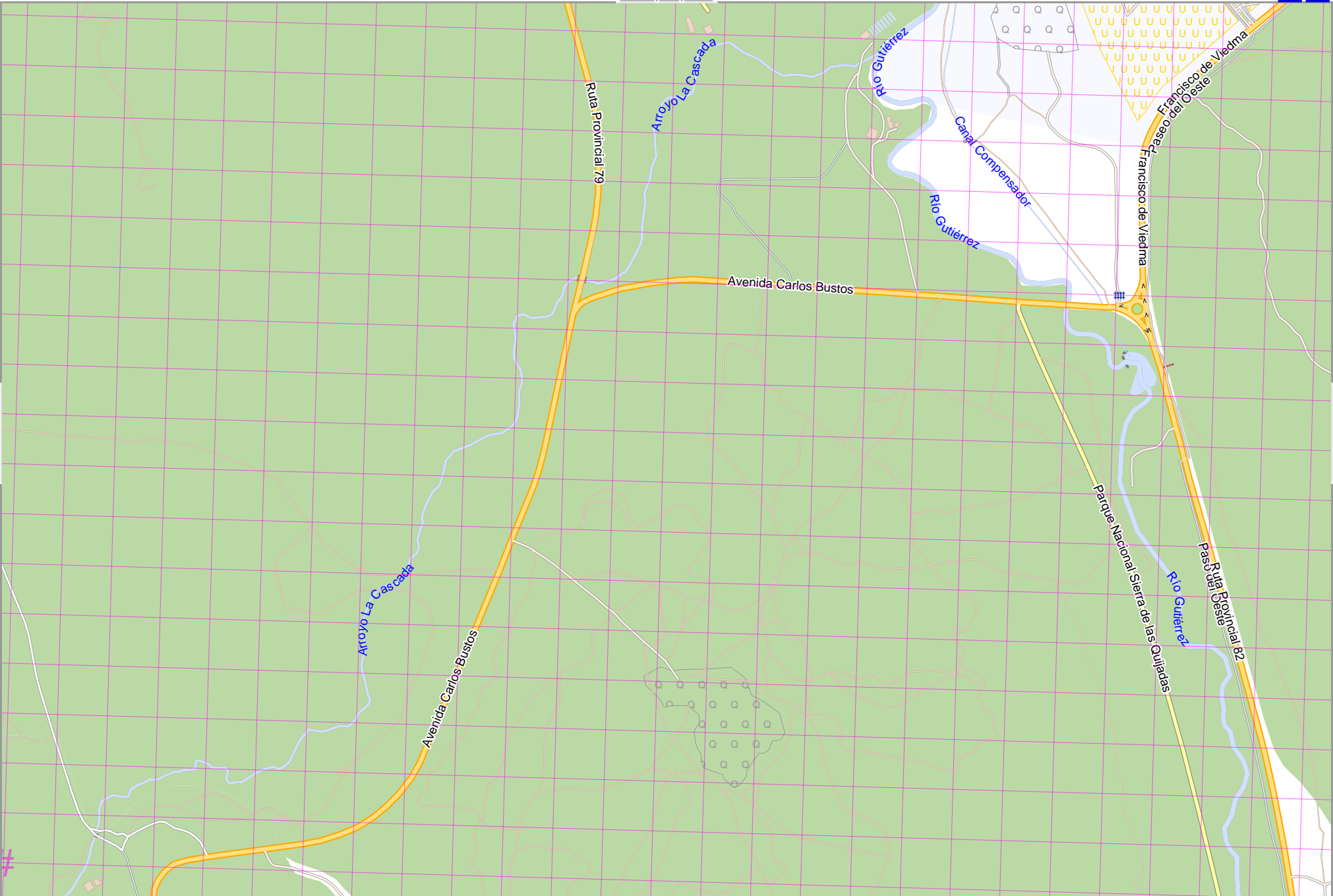
23

lon -71.44155 lat -41.14273 [ nom. scale = 1 / 10000 ]

pdfmap\_20240826\_162456\_BRC\_-71.441\_-41.158\_658.pdf

30

# UTM: 19 G easting 295.10 km northing 5442.60 km  
UTM-Grid-width = 100m



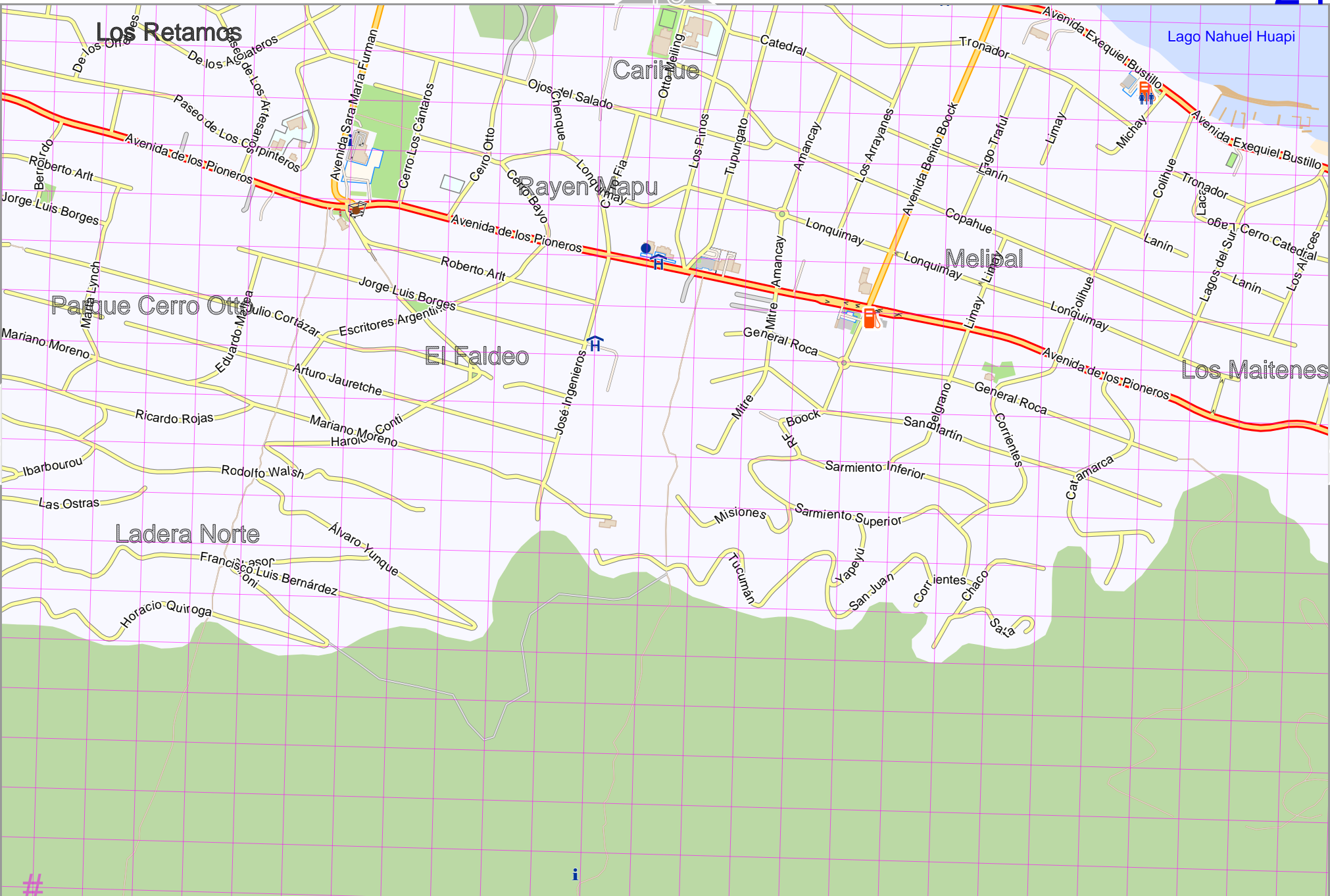


Map data © OpenStreetMap contributors

lon -71.34612 lat -41.12652

pdfmap\_20240826\_162456\_BRC\_-71.441\_-41.158\_658.pdf

lon -71.37793 lat -41.14273 [ nom. scale = 1 / 10000 ]



#  
 # UTM: 19 G easting 300.50 km northing 5442.70 km  
 UTM-Grid-width = 100m



Map data © OpenStreetMap contributors

lon -71.31431 lat -41.12652

pdfmap\_20240826\_162456\_BRC\_-71.441\_-41.158\_658.pdf

lon -71.34612 lat -41.14273 [ nom. scale = 1 / 10000 ]

# UTM: 19 G easting 303.20 km northing 5442.80 km

UTM-Grid-width = 100m



#

BRC

18

26

top

Map data © OpenStreetMap contributors

lon -71.53699 lat -41.14273

lon -71.56880 lat -41.15893 [ nom. scale = 1 / 10000 ]

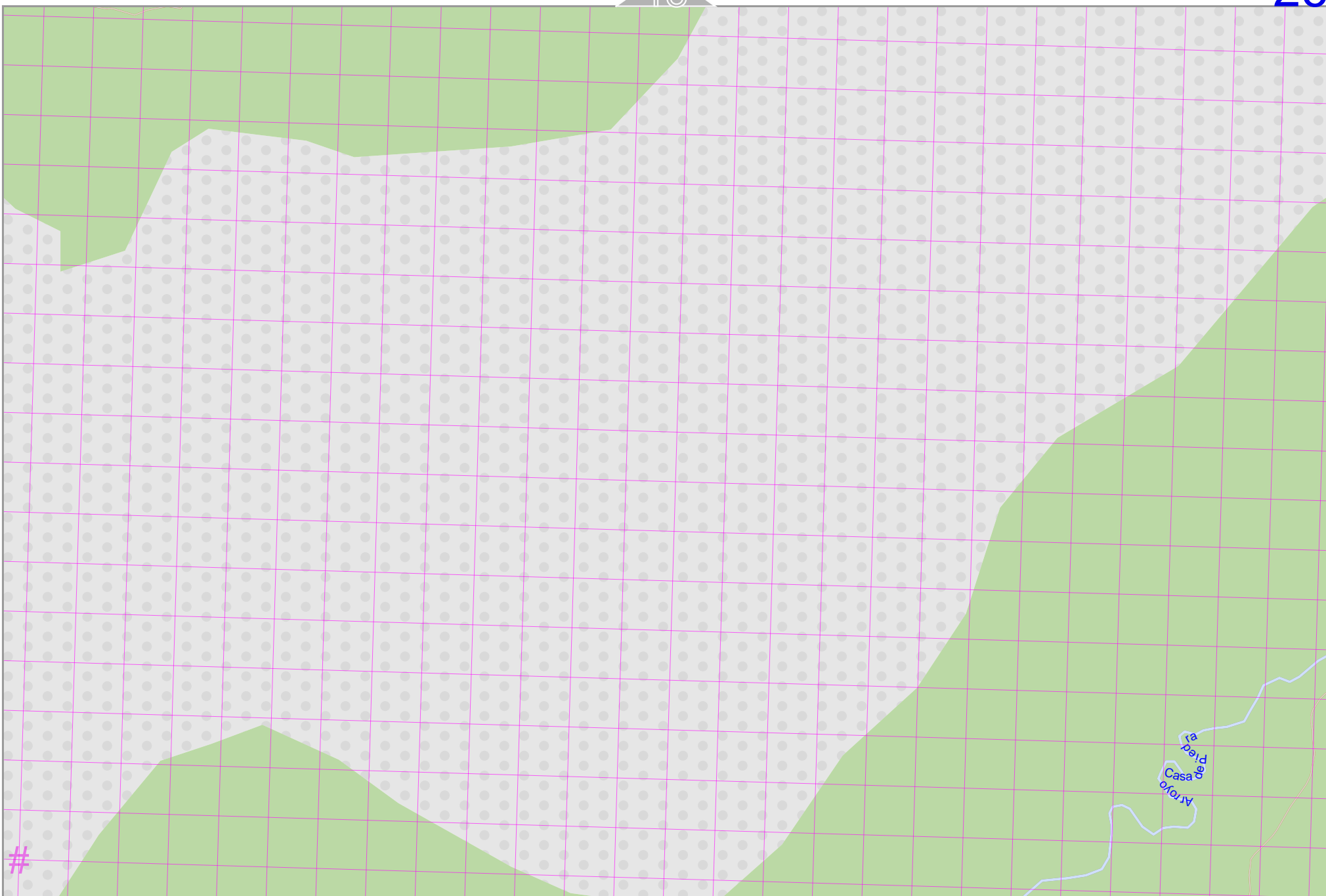
pdfmap\_20240826\_162456\_BRC\_-71.441\_-41.158\_658.pdf

#

27

34

# UTM: 19 G easting 284.50 km northing 5440.50 km  
UTM-Grid-width = 100m



BRC

19

27

lon -71.50518 lat -41.14273

Map data © OpenStreetMap contributors

26

28

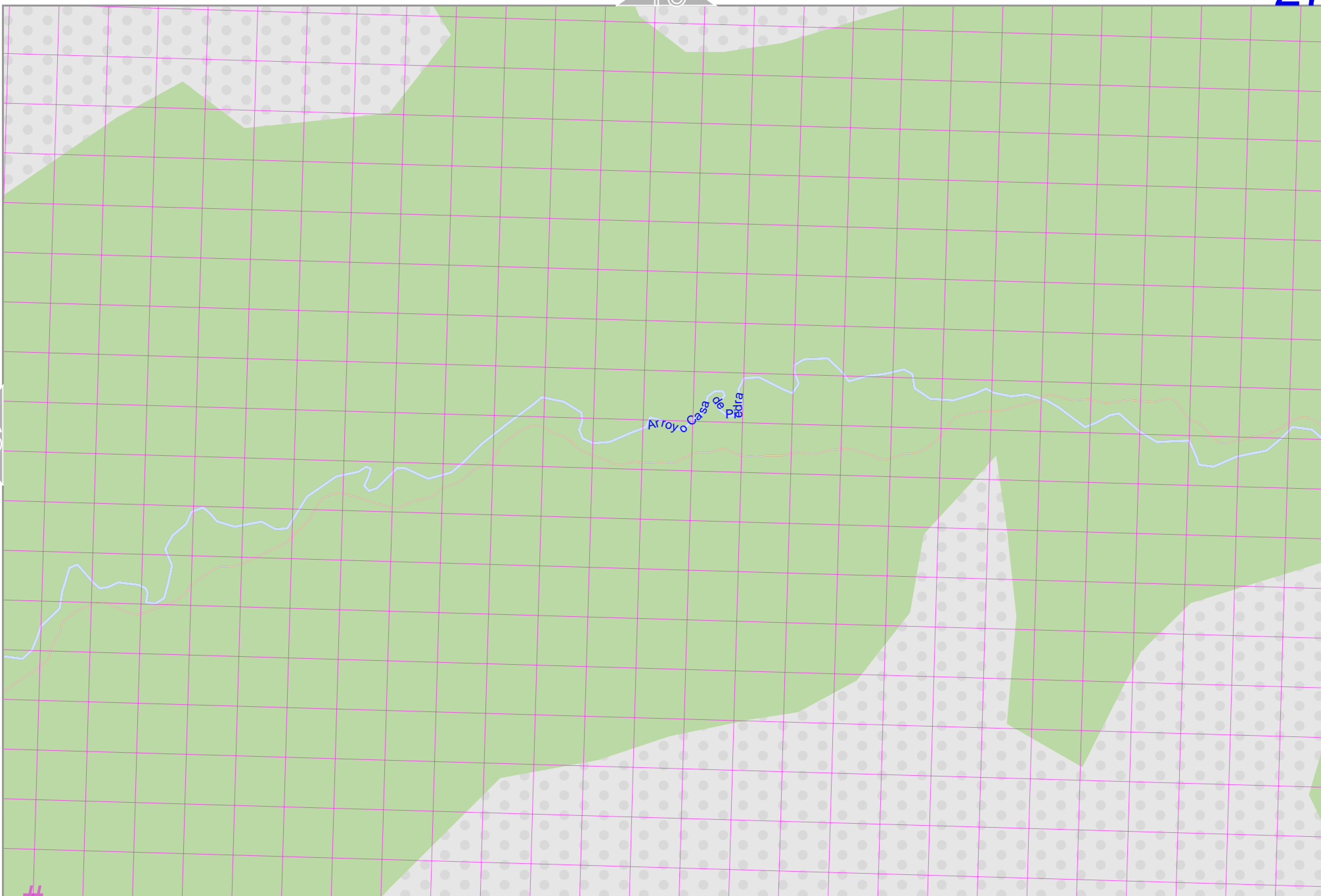
lon -71.53699 lat -41.15893 [ nom. scale = 1 / 10000 ]

pdfmap\_20240826\_162456\_BRC\_-71.441\_-41.158\_658.pdf

35

#  
# UTM: 19 G easting 287.20 km northing 5440.50 km  
UTM-Grid-width = 100m

top



BRC

20

28

Map data © OpenStreetMap contributors

lon -71.47336 lat -41.14273

Arroyo Casa de Piedra

Arroyo de la Cascada o Ruicacó

27

29

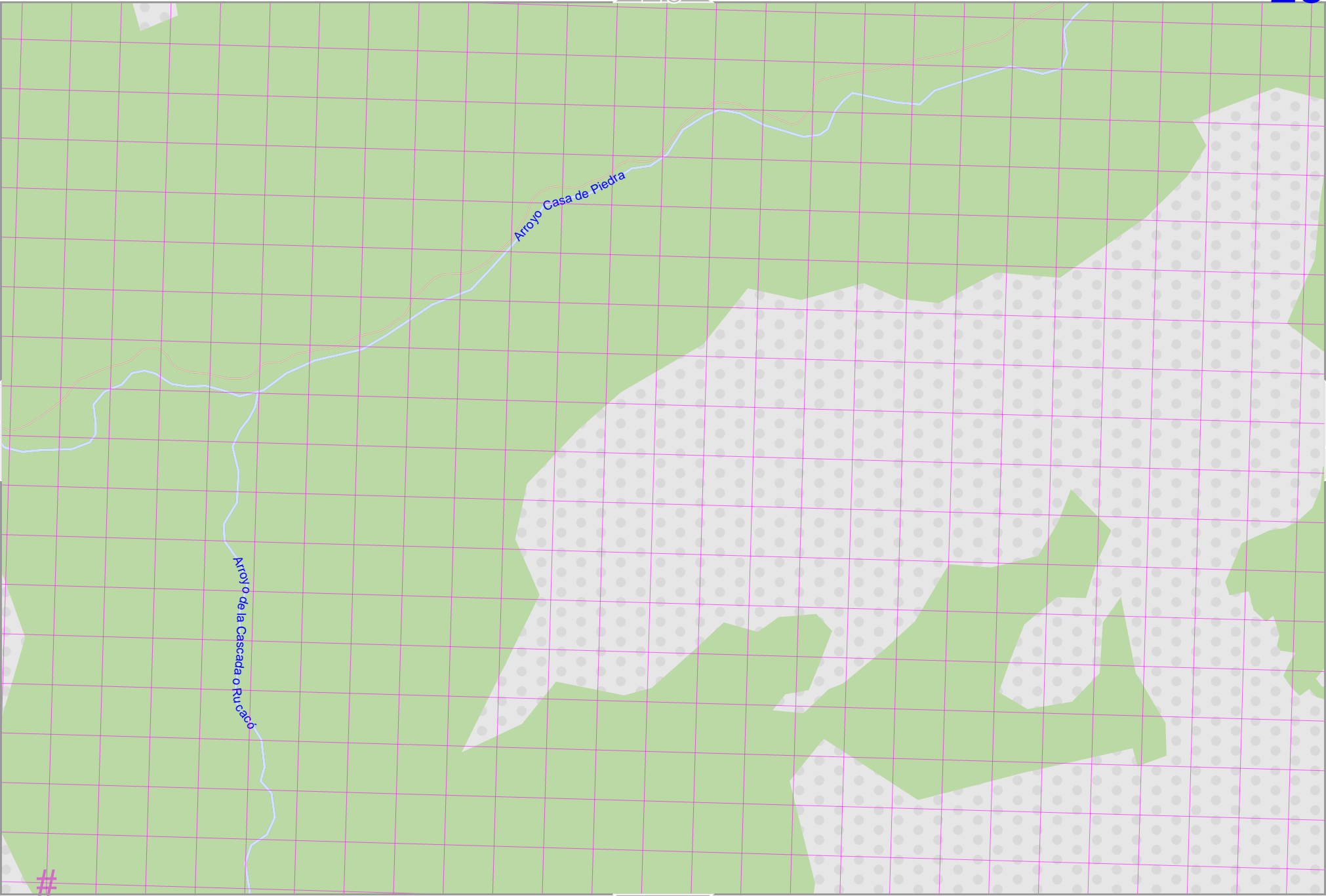
lon -71.50518 lat -41.15893 [ nom. scale = 1 / 10000 ]

pdfmap\_20240826\_162456\_BRC\_-71.441\_-41.158\_658.pdf

#

# UTM: 19 G easting 289.90 km northing 5440.60 km  
UTM-Grid-width = 100m

36



BRC

21

29

Map data © OpenStreetMap contributors

lon -71.44155 lat -41.14273

28

30

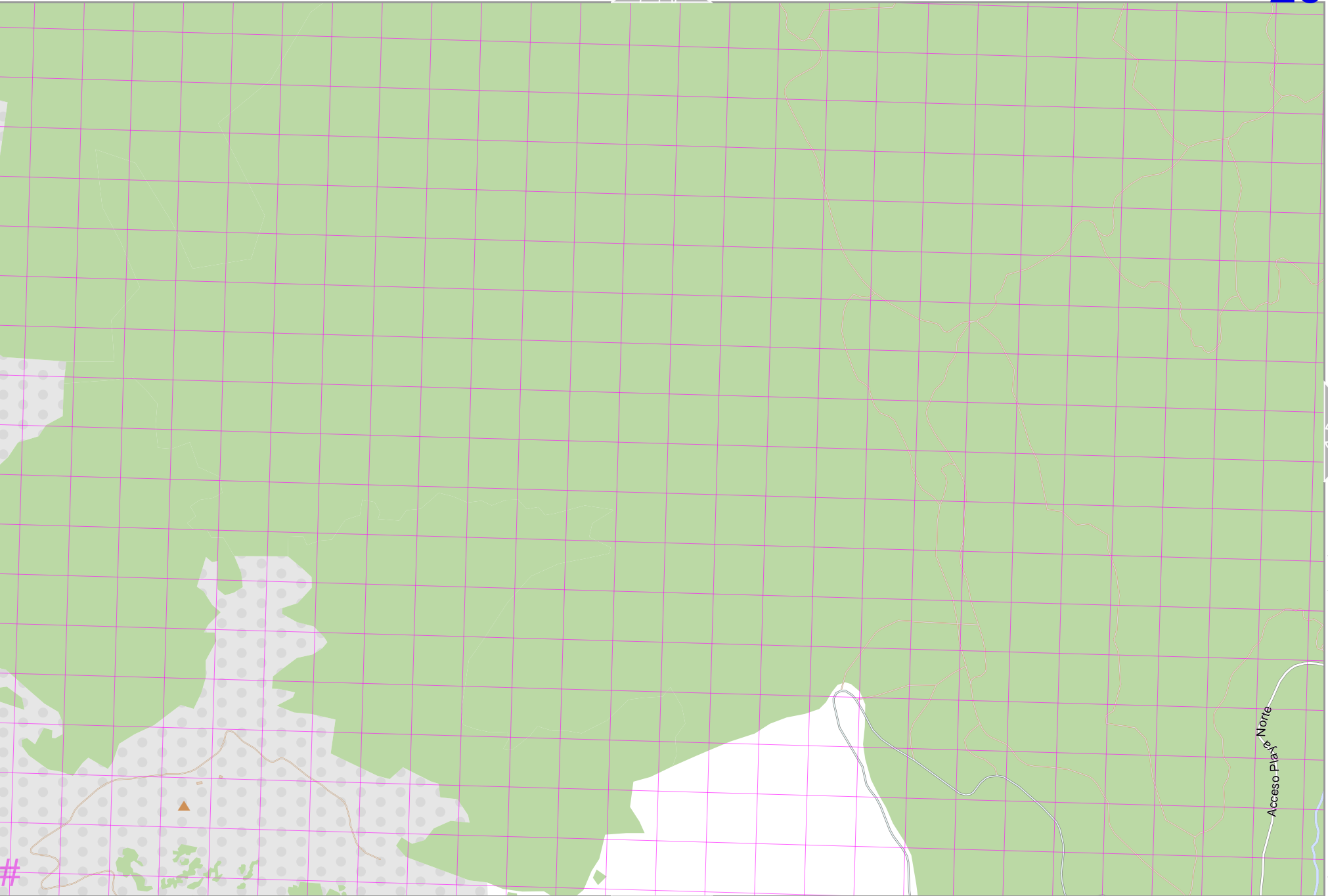
lon -71.47336 lat -41.15893 [ nom. scale = 1 / 10000 ]

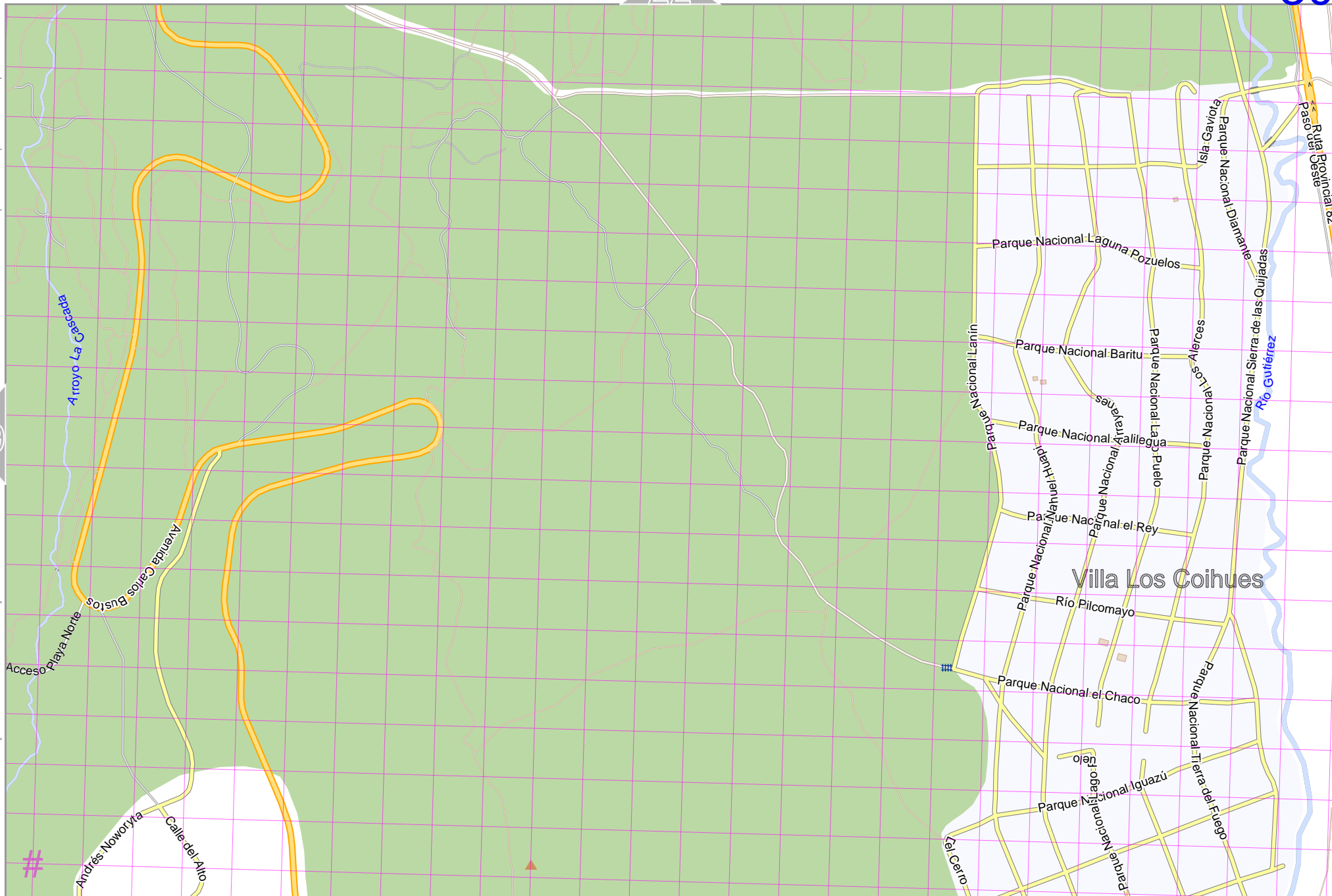
pdfmap\_20240826\_162456\_BRC\_-71.441\_-41.158\_658.pdf

#

# UTM: 19 G easting 292.50 km northing 5440.70 km  
UTM-Grid-width = 100m

37






BRC

23

31



lon -71.37793 lat -41.14273

32

pdfmap\_20240826\_162456\_BRC\_-71.441\_-41.158\_658.pdf

Map data © OpenStreetMap contributors

30

lon -71.40974 lat -41.15893 [ nom. scale = 1 / 10000 ]

39

# UTM: 19 G easting 297.90 km northing 5440.90 km  
UTM-Grid-width = 100m

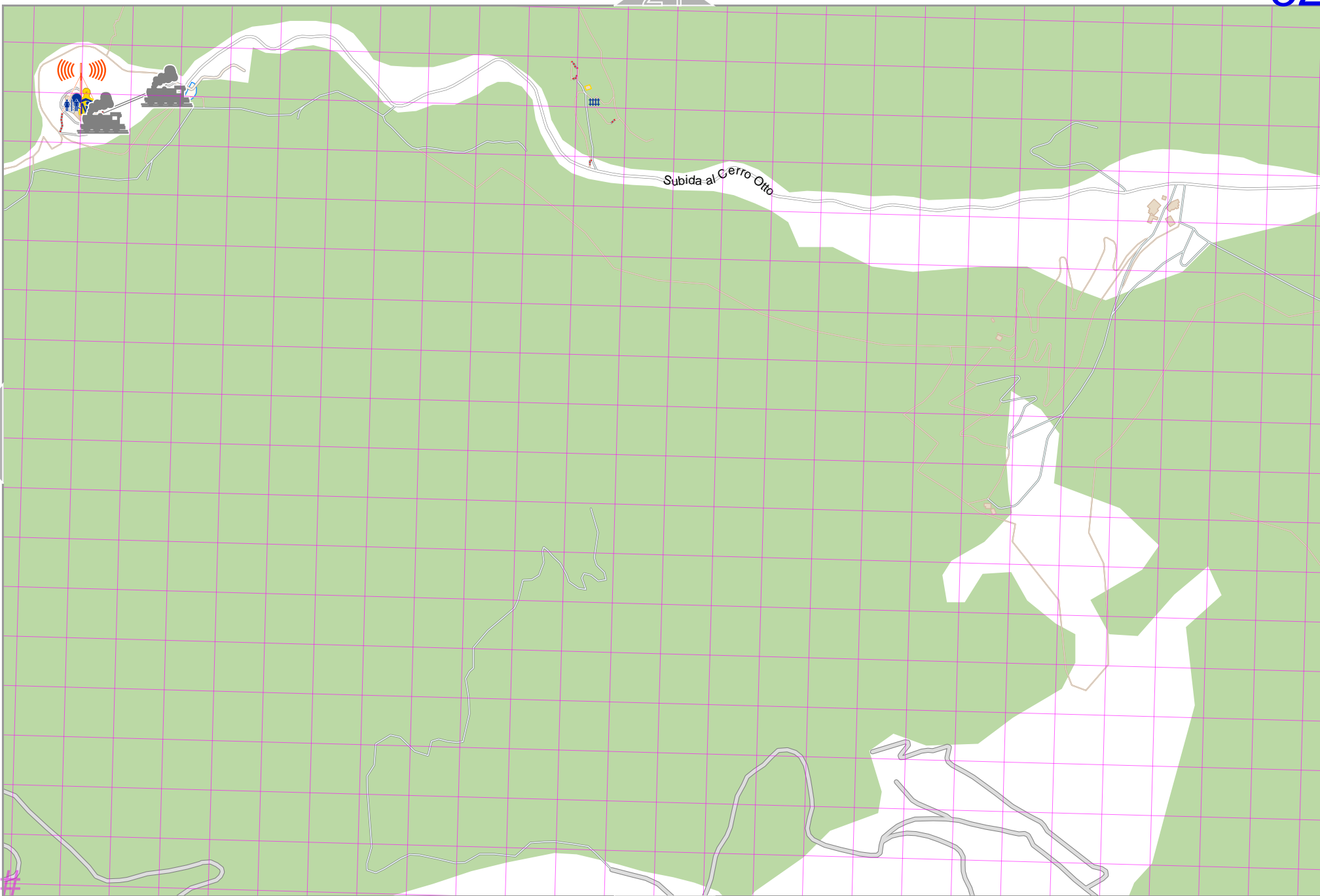
BRC

24

32

lon -71.34612 lat -41.14273

Map data © OpenStreetMap contributors



31

33

lon -71.37793 lat -41.15893 [ nom. scale = 1 / 10000 ]

pdfmap\_20240826\_162456\_BRC\_-71.441\_-41.158\_658.pdf

# UTM: 19 G easting 300.50 km northing 5440.90 km  
UTM-Grid-width = 100m

40

top



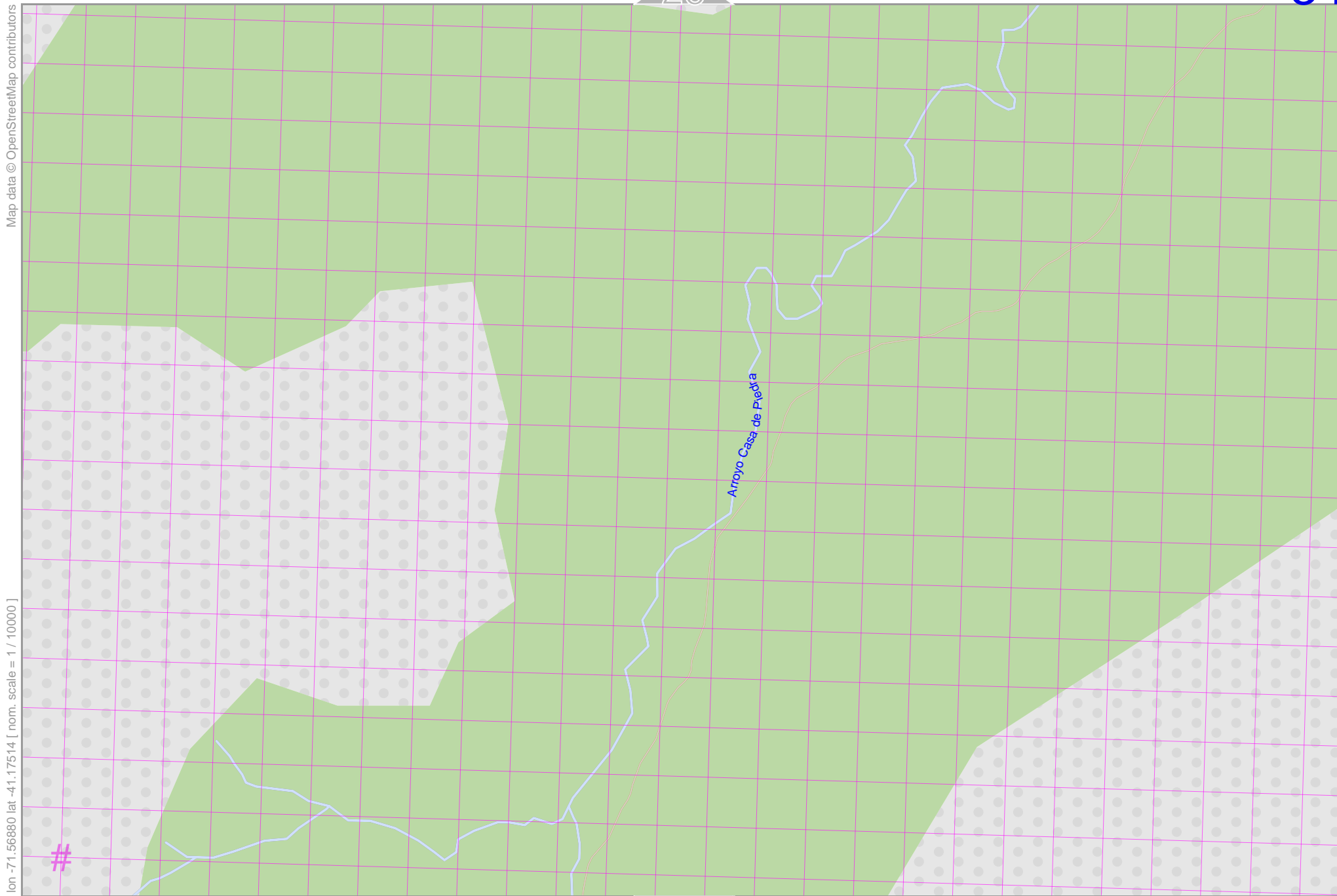


BRC

26

34

lon -71.53699 lat -41.15893



Map data © OpenStreetMap contributors

lon -71.56880 lat -41.17514 [ nom. scale = 1 / 10000 ]

pdfmap\_20240826\_162456\_BRC\_-71.441\_-41.158\_658.pdf

# UTM: 19 G easting 284.60 km northing 5438.70 km  
UTM-Grid-width = 100m

42

35

top

BRC

27

35

top

Map data © OpenStreetMap contributors

lon -71.50518 lat -41.15893

34

36

lon -71.53699 lat -41.17514 [ nom. scale = 1 / 10000 ]

pdfmap\_20240826\_162456\_BRC\_-71.441\_-41.158\_658.pdf



UTM: 19 G easting 287.20 km northing 5438.70 km  
UTM-Grid-width = 100m

43

BRC

Map data © OpenStreetMap contributors

lon -71.50518 lat -41.17514 [ nom. scale = 1 / 10000 ]

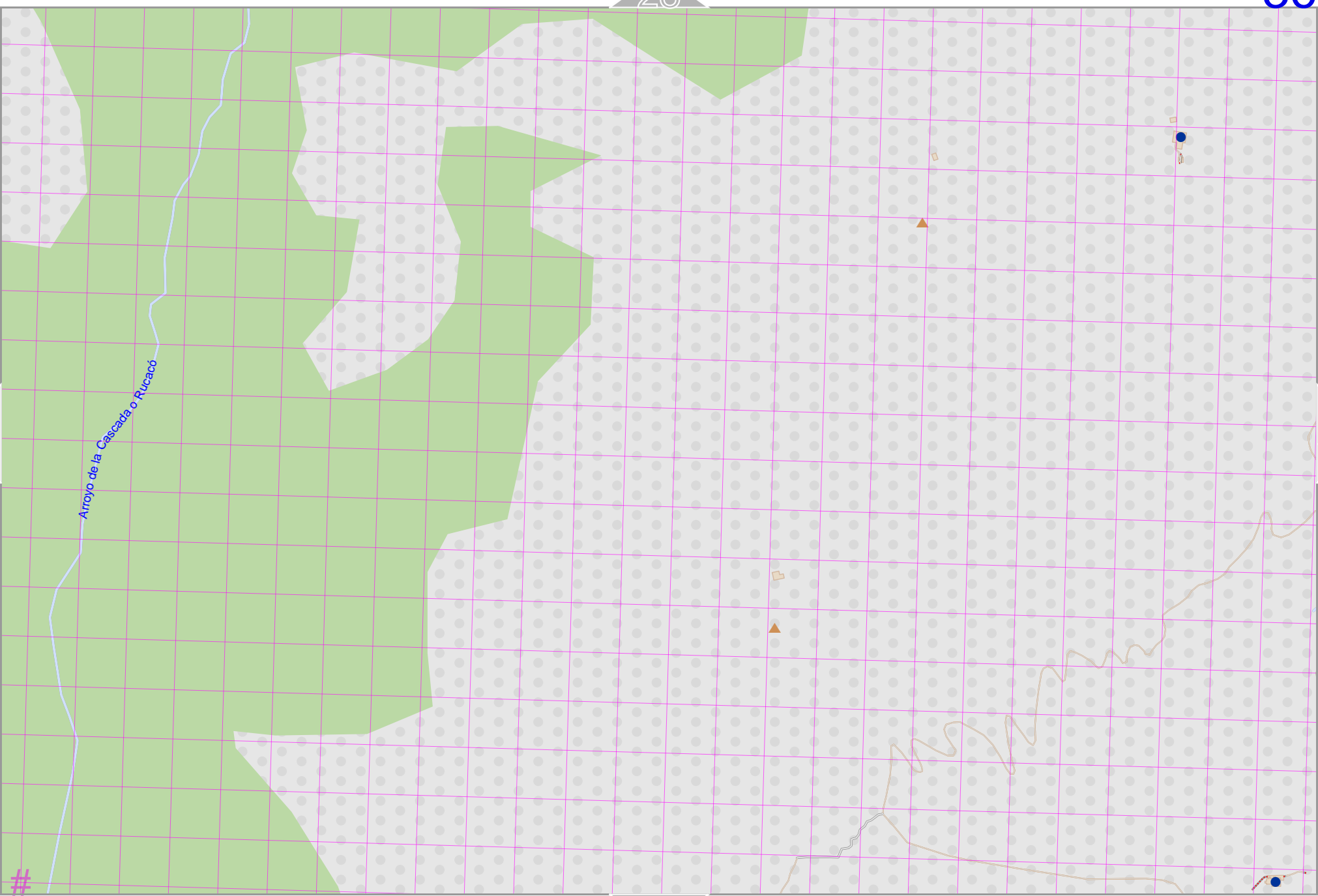
lon -71.47336 lat -41.15893

pdfmap\_20240826\_162456\_BRC\_-71.441\_-41.158\_658.pdf

#

# UTM: 19 G easting 289.90 km northing 5438.80 km

UTM-Grid-width = 100m



BRC

29

37

lon -71.441551 lat -41.15893

Map data © OpenStreetMap contributors

lon -71.47336 lat -41.17514 [ nom. scale = 1 / 10000 ]

pdfmap\_20240826\_162456\_BRC\_-71.441\_-41.158\_658.pdf

#

45

# UTM: 19 G easting 292.60 km northing 5438.90 km  
UTM-Grid-width = 100m

top

36

38

Arroyo La Cascada

Acceso Playa Norte

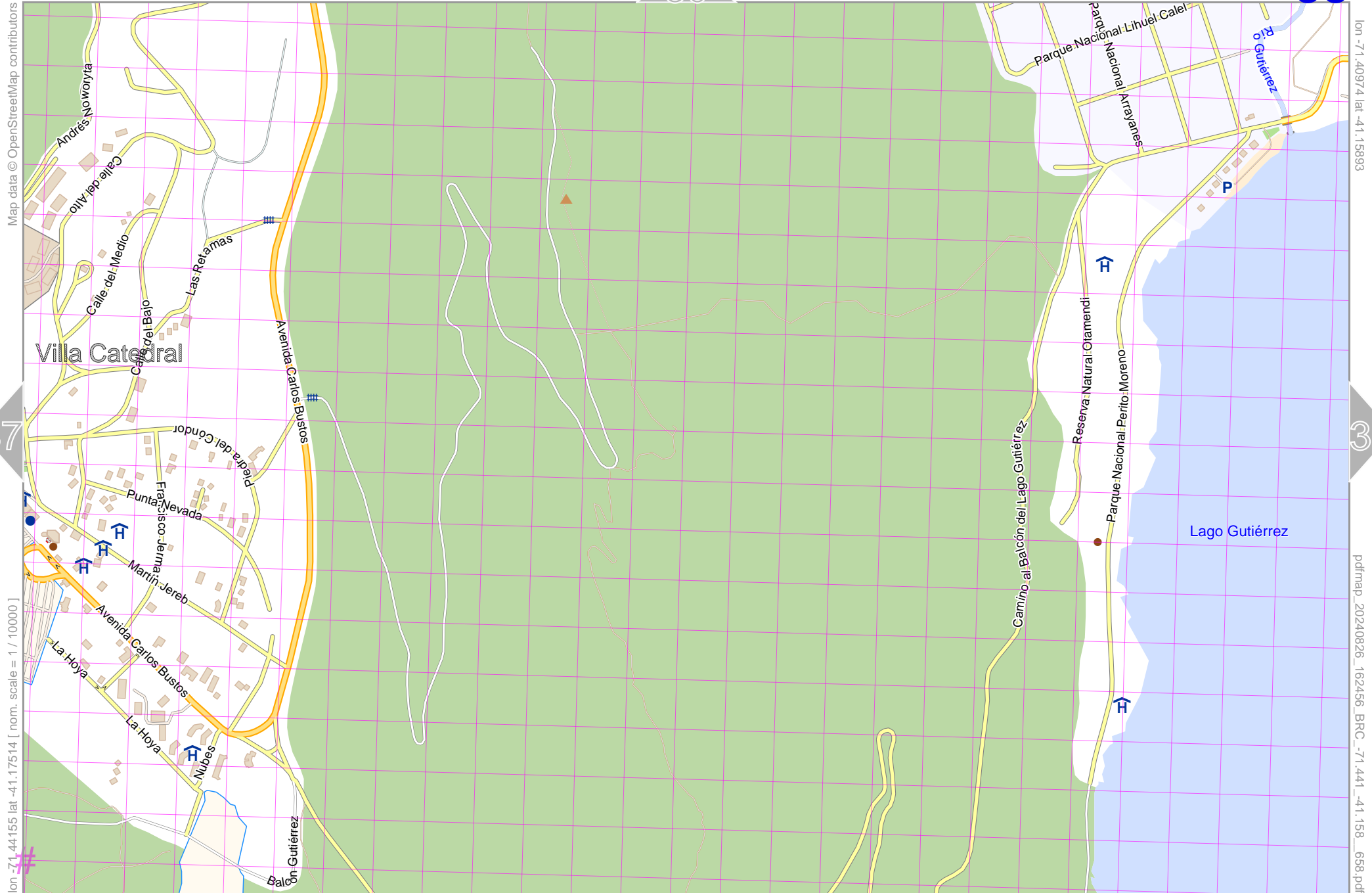
Arroyo La Cascada

Andrés Neworia

BRC

30

38



lon -71.44155 lat -41.17514 [ nom. scale = 1 / 10000 ]

lon -71.40974 lat -41.15893

pdfmap\_20240826\_162456\_BRC\_-71.441\_-41.158\_658.pdf

# UTM: 19 G easting 295.20 km northing 5439.00 km  
UTM-Grid-width = 100m

46

BRC

31

39

Map data © OpenStreetMap contributors

lon -71.37793 lat -41.15893

38

40

Lago Gutiérrez

Balcón del Lago

Arelauquén Country Club

lon -71.40974 lat -41.17514 [ nom. scale = 1 / 10000 ]

pdfmap\_20240826\_162456\_BRC\_-71.441\_-41.158\_658.pdf

#

# UTM: 19 G easting 297.90 km northing 5439.10 km  
UTM-Grid-width = 100m

47



Map data © OpenStreetMap contributors

lon -71.34612 lat -41.15893

39

41

lon -71.37793 lat -41.17514 [ nom. scale = 1 / 10000 ]

pdfmap\_20240826\_162456\_BRC\_-71.441\_-41.158\_658.pdf



# UTM: 19 G easting 300.60 km northing 5439.10 km  
UTM-Grid-width = 100m

48



BRC

41

Map data © OpenStreetMap contributors

lon -71.31431 lat -41.15893

40

33

49

lon -71.34612 lat -41.17514 [ nom. scale = 1 / 10000 ]

pdfmap\_20240826\_162456\_BRC\_-71.441\_-41.158\_658.pdf



# UTM: 19 G easting 303.30 km northing 5439.20 km  
 UTM-Grid-width = 100m

BRC

34

42

top

Map data © OpenStreetMap contributors

lon -71.53699 lat -41.17514

lon -71.56880 lat -41.19135 [ nom. scale = 1 / 10000 ]

pdfmap\_20240826\_162456\_BRC\_-71.441\_-41.158\_658.pdf

43

Laguna Jakob



50

# UTM: 19 G easting 284.60 km northing 5436.90 km  
UTM-Grid-width = 100m

BRC

35

43

top

Map data © OpenStreetMap contributors

lon -71.50518 lat -41.17514

42

44

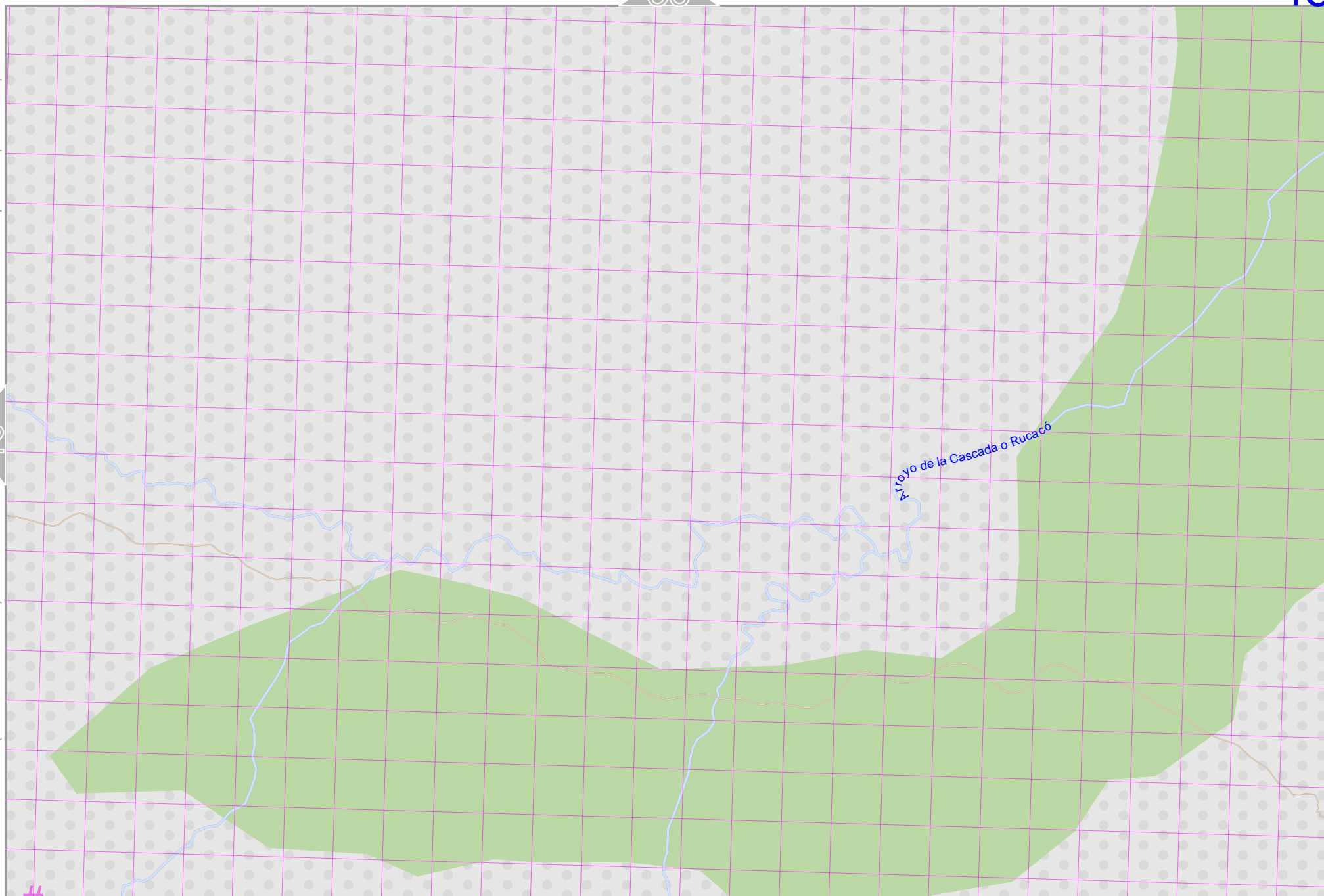
Arroyo de la Cascada o Rucaco

lon -71.53699 lat -41.19135 [ nom. scale = 1 / 10000 ]

pdfmap\_20240826\_162456\_BRC\_-71.441\_-41.158\_658.pdf

# UTM: 19 G easting 287.30 km northing 5436.90 km  
UTM-Grid-width = 100m

51



BRC

Map data © OpenStreetMap contributors

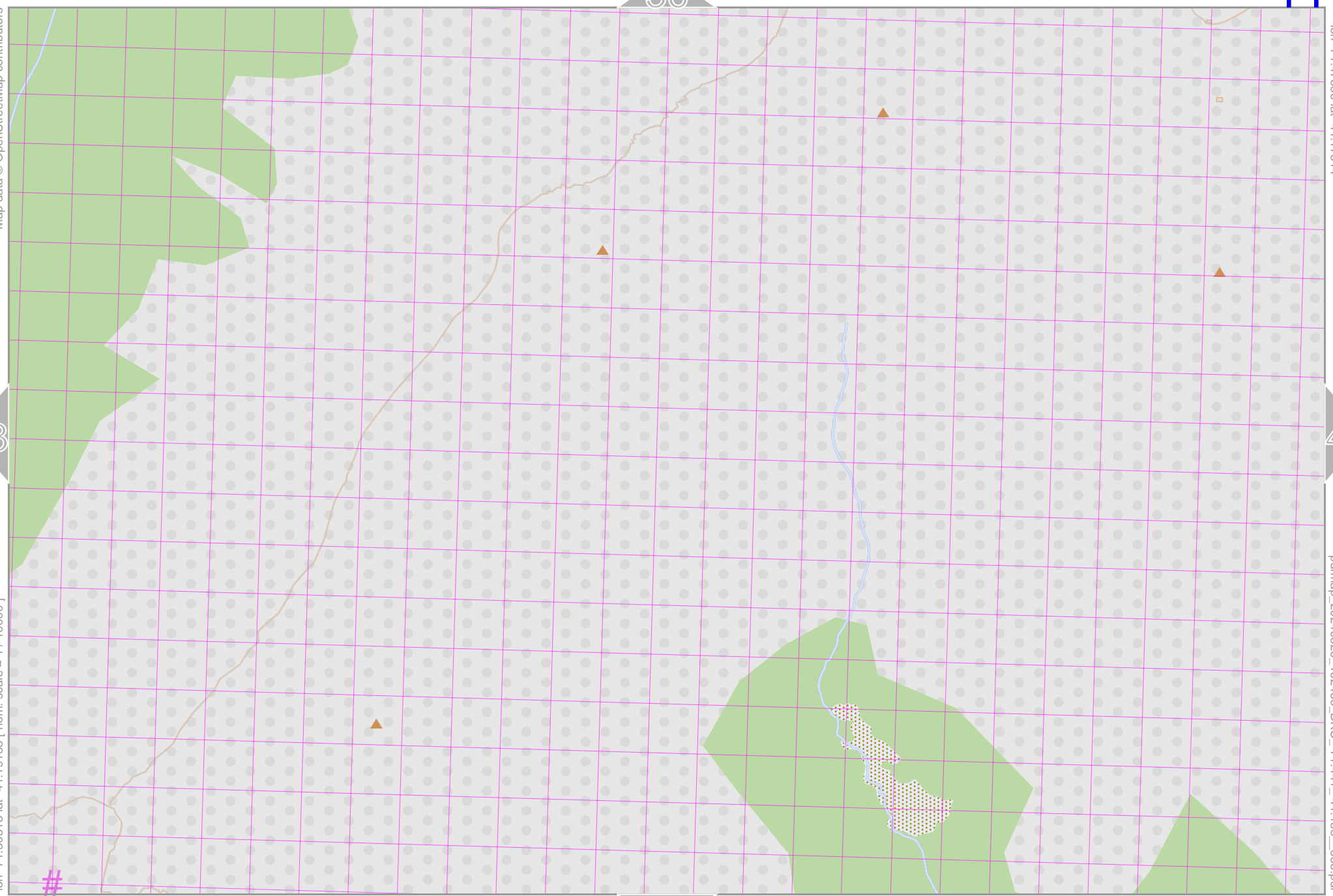
lon -71.50518 lat -41.19135 [ nom. scale = 1 / 10000 ]

lon -71.47336 lat -41.17514

pdfmap\_20240826\_162456\_BRC\_-71.441\_-41.158\_658.pdf

#

# UTM: 19 G easting 290.00 km northing 5437.00 km  
UTM-Grid-width = 100m







Map data © OpenStreetMap contributors

lon -71.40974 lat -41.19135 [ nom. scale = 1 / 10000 ]

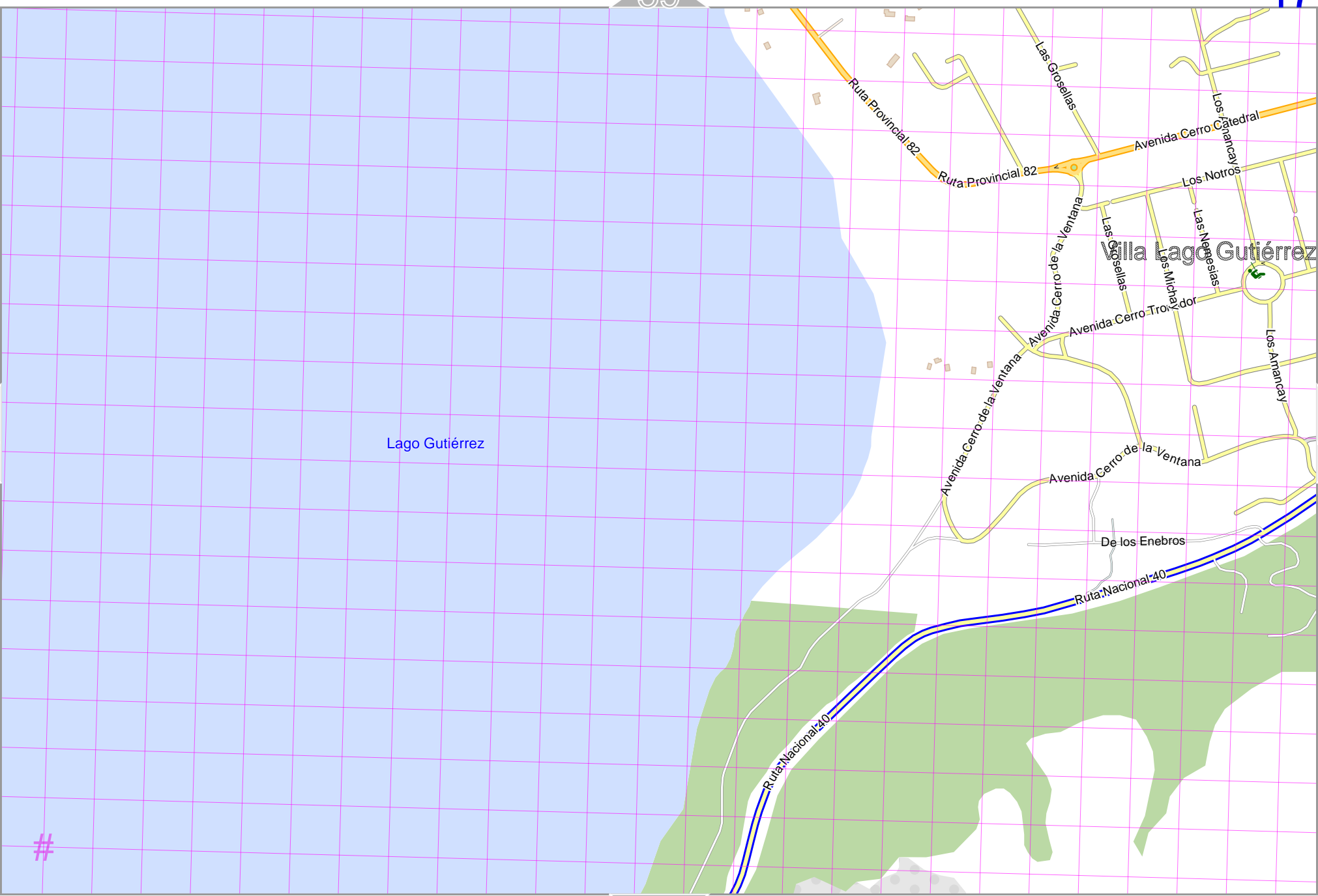
lon -71.37793 lat -41.17514

pdfmap\_20240826\_162456\_BRC\_-71.441\_-41.158\_658.pdf

Lago Gutiérrez

#

# UTM: 19 G easting 298.00 km northing 5437.30 km  
UTM-Grid-width = 100m







BRC

41

49

Map data © OpenStreetMap contributors

lon -71.31431 lat -41.17514

48

lon -71.34612 lat -41.19135 [ nom. scale = 1 / 10000 ]

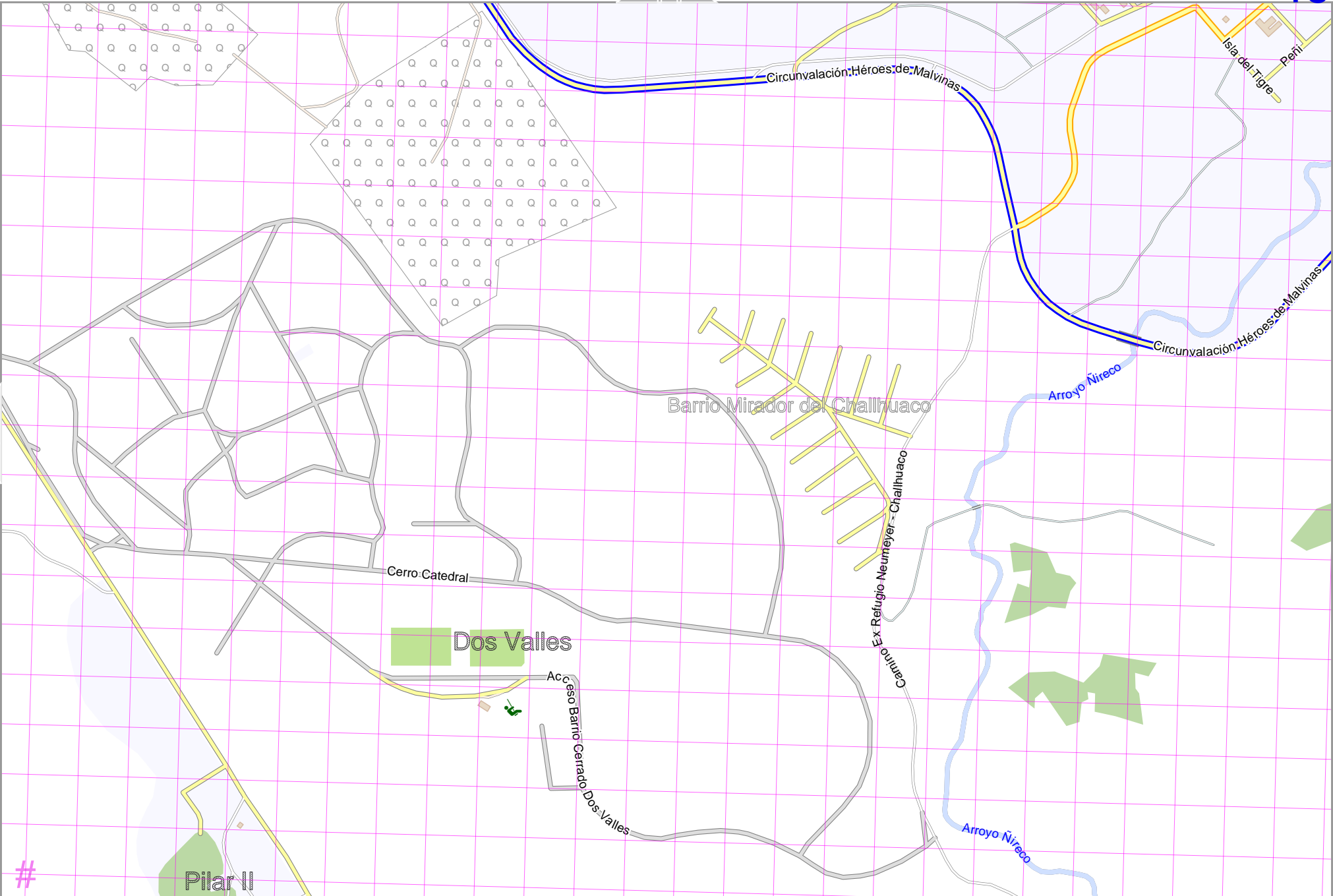
pdfmap\_20240826\_162456\_BRC\_-71.441\_-41.158\_658.pdf

#

Pilar II

57

# UTM: 19 G easting 303.30 km northing 5437.40 km  
UTM-Grid-width = 100m



BRC

42

50

top

Map data © OpenStreetMap contributors

lon -71.53699 lat -41.19135

lon -71.56880 lat -41.20756 [ nom. scale = 1 / 10000 ]

pdfmap\_20240826\_162456\_BRC\_-71.441\_-41.158\_658.pdf

#

Rio F. Tesco 2do

58

51

# UTM: 19 G easting 284.70 km northing 5435.10 km  
UTM-Grid-width = 100m

BRC

51

43

Map data © OpenStreetMap contributors

lon -71.50518 lat -41.19135

50

52

lon -71.53699 lat -41.20756 [ nom. scale = 1 / 10000 ]

pdfmap\_20240826\_162456\_BRC\_-71.441\_-41.158\_658.pdf

59

UTM: 19 G easting 287.30 km northing 5435.10 km  
UTM-Grid-width = 100m



BRC

44

52

top

Map data © OpenStreetMap contributors

Laguna Schmoll

Laguna Tonchek

Arroyo Van Titter

i

51

53

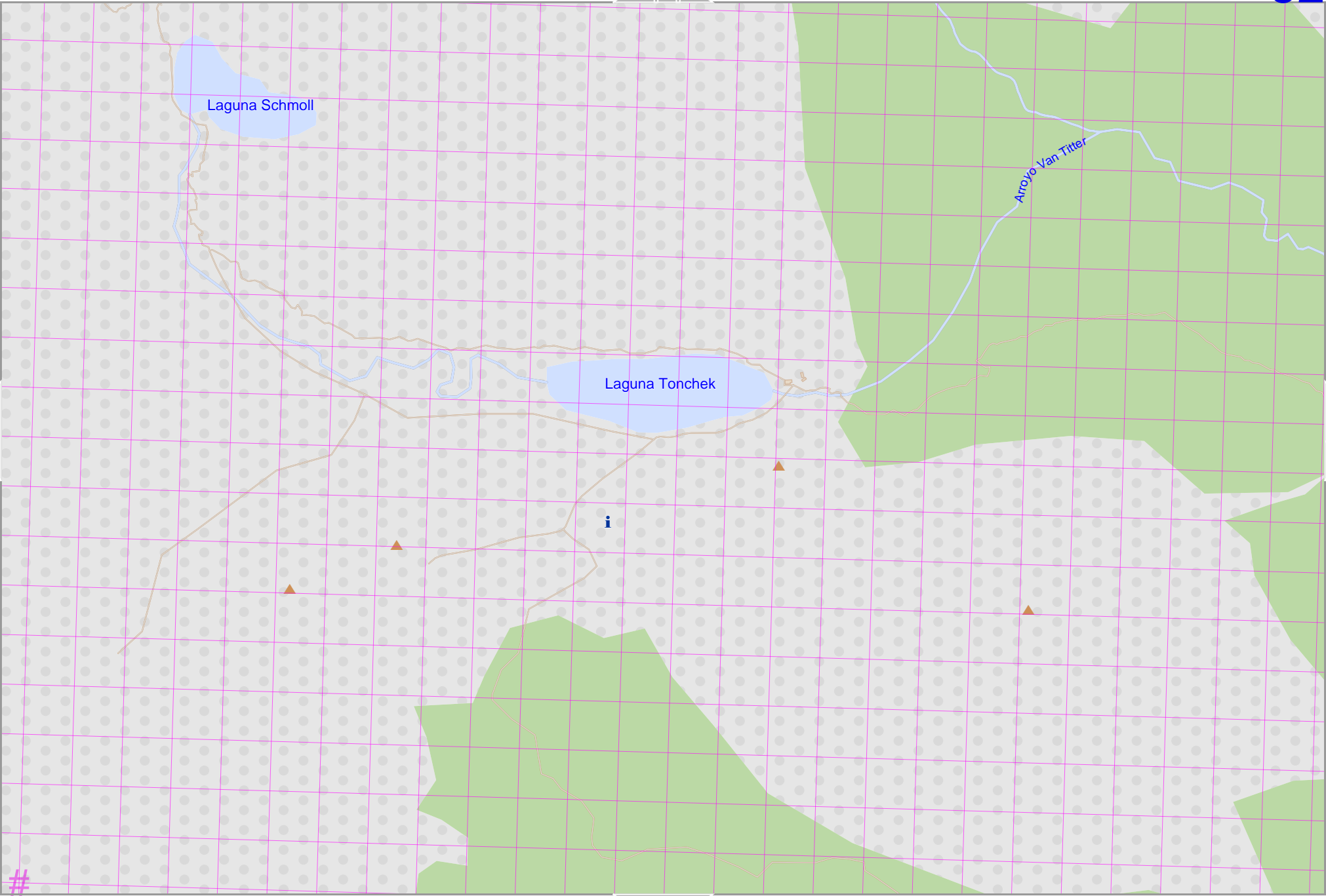
lon -71.50518 lat -41.20756 [ nom. scale = 1 / 10000 ]

pdfmap\_20240826\_162456\_BRC\_-71.441\_-41.158\_658.pdf

#

# UTM: 19 G easting 290.00 km northing 5435.20 km  
UTM-Grid-width = 100m

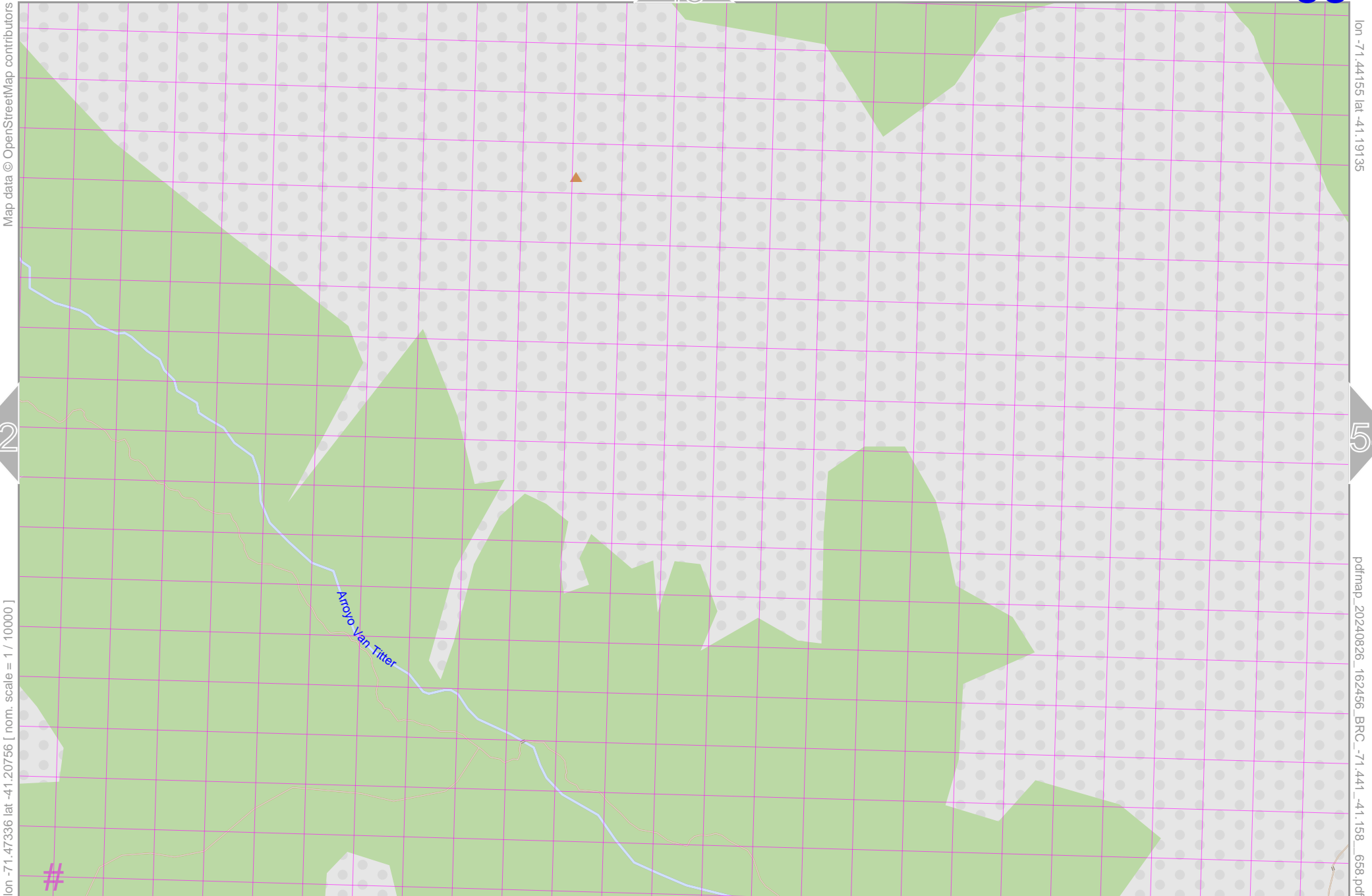
60



BRC

45

53



# UTM: 19 G easting 292.70 km northing 5435.30 km  
 UTM-Grid-width = 100m

BRC

46

54

lon -71.40974 lat -41.19135

Map data © OpenStreetMap contributors

lon -71.44155 lat -41.20756 [ nom. scale = 1 / 10000 ]

55

pdfmap\_20240826\_162456\_BRC\_-71.441\_-41.158\_658.pdf

Lago Gutiérrez

62

# UTM: 19 G easting 295.30 km northing 5435.40 km  
UTM-Grid-width = 100m

53

BRC

55

47

Map data © OpenStreetMap contributors

lon -71.37793 lat -41.19135

54

Lago Gutiérrez

Ruta Nacional 40

56

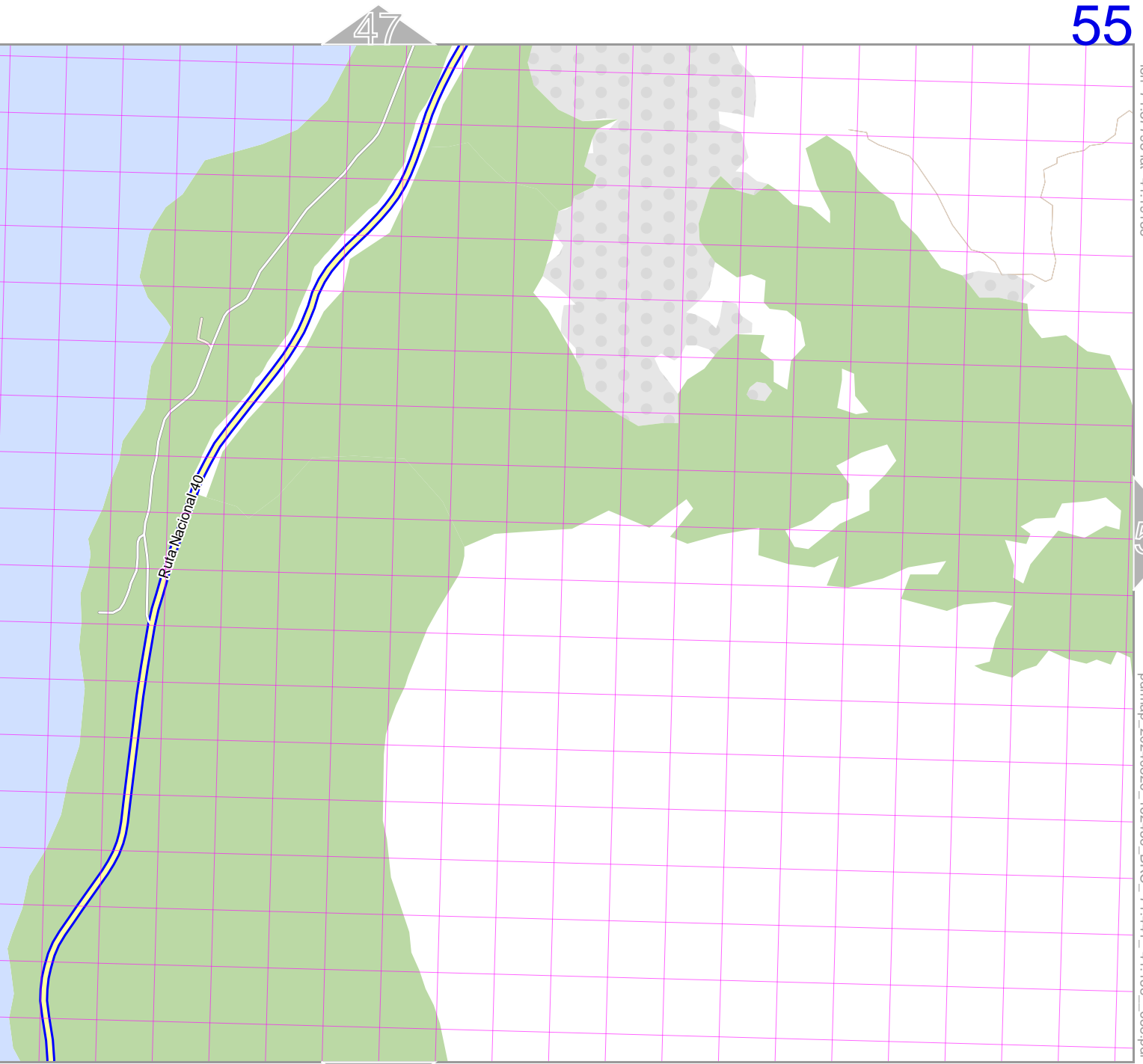
lon -71.40974 lat -41.20756 [ nom. scale = 1 / 10000 ]

pdfmap\_20240826\_162456\_BRC\_-71.441\_-41.158\_658.pdf

#

63

# UTM: 19 G easting 298.00 km northing 5435.50 km  
UTM-Grid-width = 100m



BRC

48

56

Map data © OpenStreetMap contributors

lon -71.34612 lat -41.19135

55

57

lon -71.37793 lat -41.20756 [ nom. scale = 1 / 10000 ]

pdfmap\_20240826\_162456\_BRC\_-71.441\_-41.158\_658.pdf

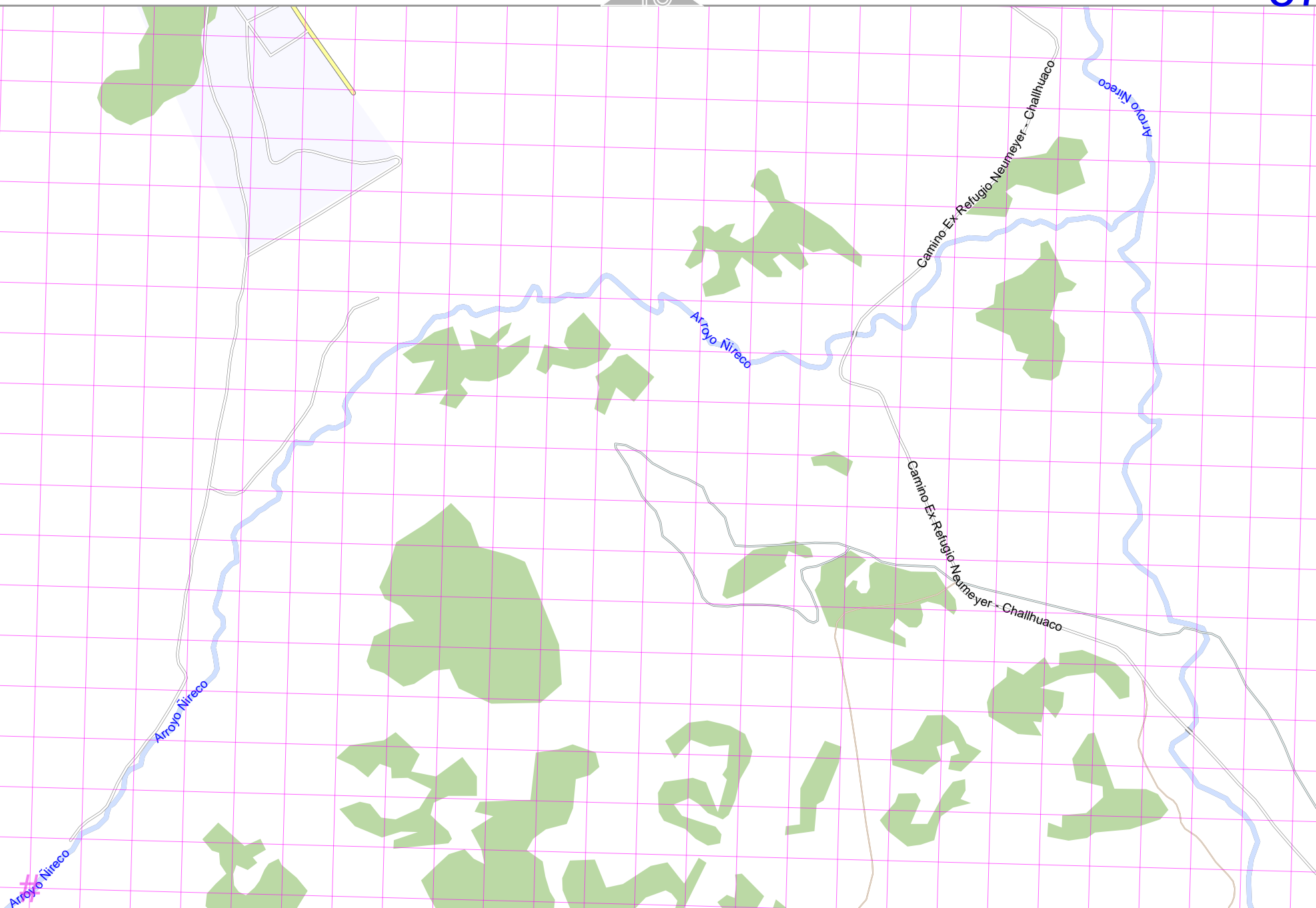
#

64

# UTM: 19 G easting 300.70 km northing 5435.50 km  
UTM-Grid-width = 100m





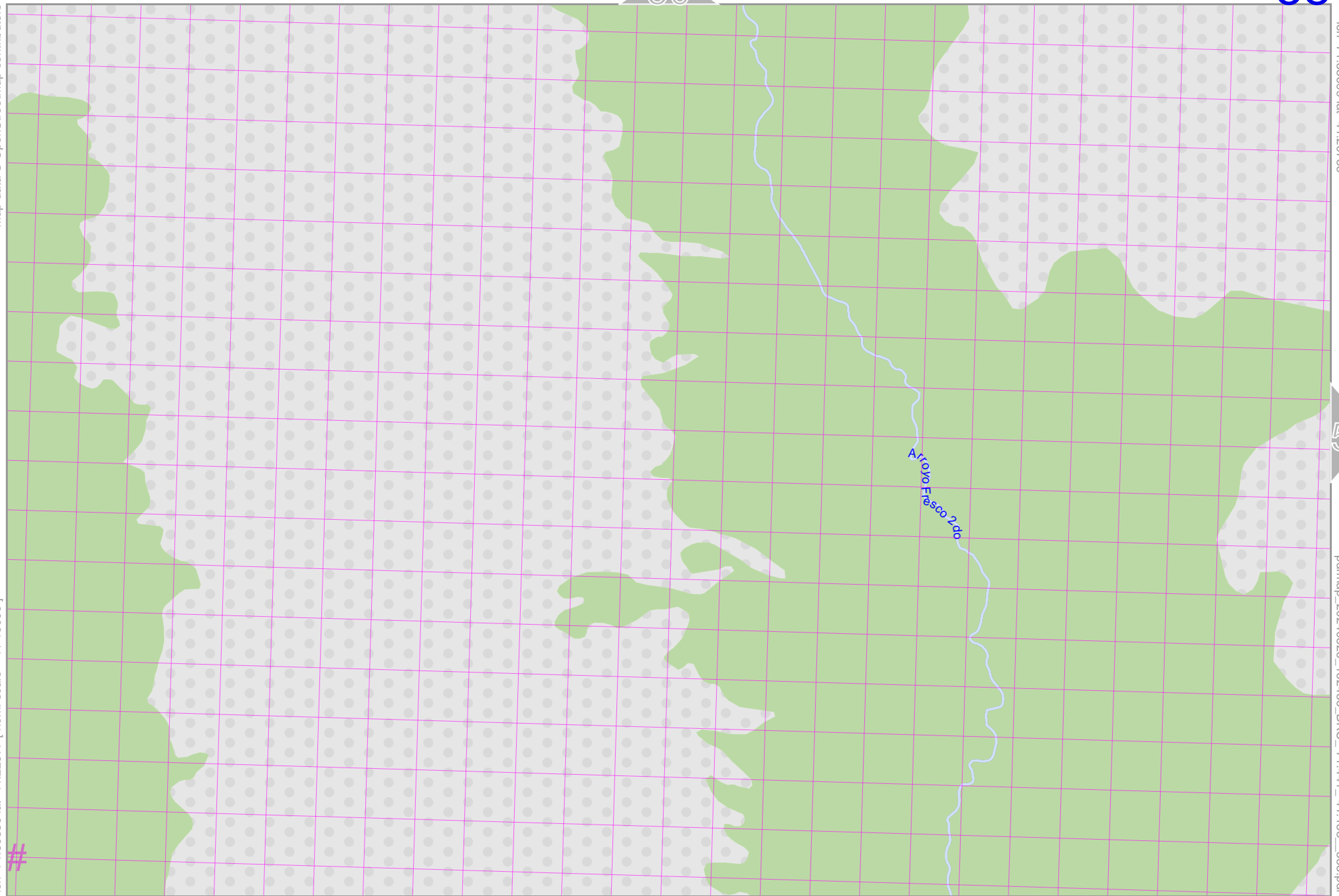


Map data © OpenStreetMap contributors

lon -71.56880 lat -41.22377 [ nom. scale = 1 / 10000 ]

lon -71.53699 lat -41.20756

pdfmap\_20240826\_162456\_BRC\_-71.441\_-41.158\_658.pdf



# UTM: 19 G easting 284.70 km northing 5433.30 km  
UTM-Grid-width = 100m


Map data © OpenStreetMap contributors

lon -71.50518 lat -41.20756

pdfmap\_20240826\_162456\_BRC\_-71.441\_-41.158\_658.pdf

lon -71.53699 lat -41.22377 [ nom. scale = 1 / 10000 ]

# UTM: 19 G easting 287.40 northing 5433.30 km  
UTM-Grid-width = 100m



BRC

52

60

lon -71.47336 lat -41.20756

Map data © OpenStreetMap contributors

lon -71.50518 lat -41.22377 [ nom. scale = 1 / 10000 ]

pdfmap\_20240826\_162456\_BRC\_-71.441\_-41.158\_658.pdf

59

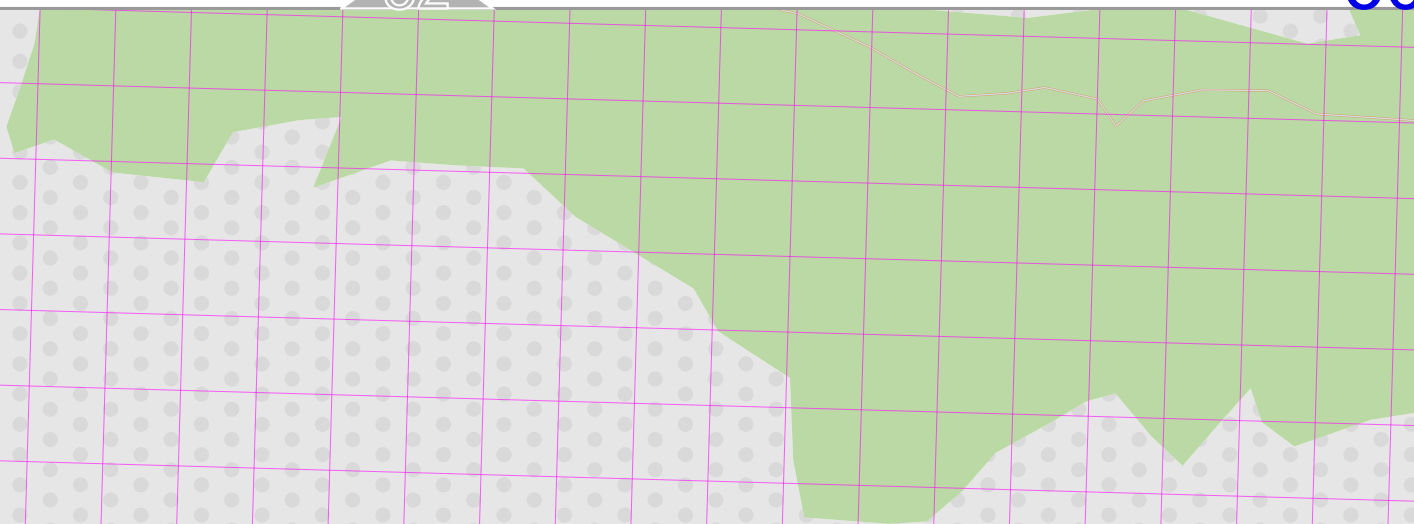
61

#

# UTM: 19 G easting 290.10 km northing 5433.40 km

UTM-Grid-width = 100m

top



BRC

53

61

top

Map data © OpenStreetMap contributors

lon -71.44155 lat -41.20756

Arroyo Van Titter

60

62

lon -71.47336 lat -41.22377 [ nom. scale = 1 / 10000 ]

pdfmap\_20240826\_162456\_BRC\_-71.441\_-41.158\_658.pdf

Lago Gutiérrez

# UTM: 19 G easting 292.70 km northing 5433.50 km  
UTM-Grid-width = 100m

BRC

54

62

Map data © OpenStreetMap contributors

lon -71.40974 lat -41.20756

61

63

Lago Gutiérrez

lon -71.44155 lat -41.22377 [ nom. scale = 1 / 10000 ]

pdfmap\_20240826\_162456\_BRC\_-71.441\_-41.158\_658.pdf

Arroyo Van Tijen

Ruta Nacional 40

Melgar

#

# UTM: 19 G easting 295.40 km northing 5433.60 km  
UTM-Grid-width = 100m

Map data © OpenStreetMap contributors

lon -71.37793 lat -41.20756

Lago Gutiérrez

Ruta Nacional 40

Melgarejo

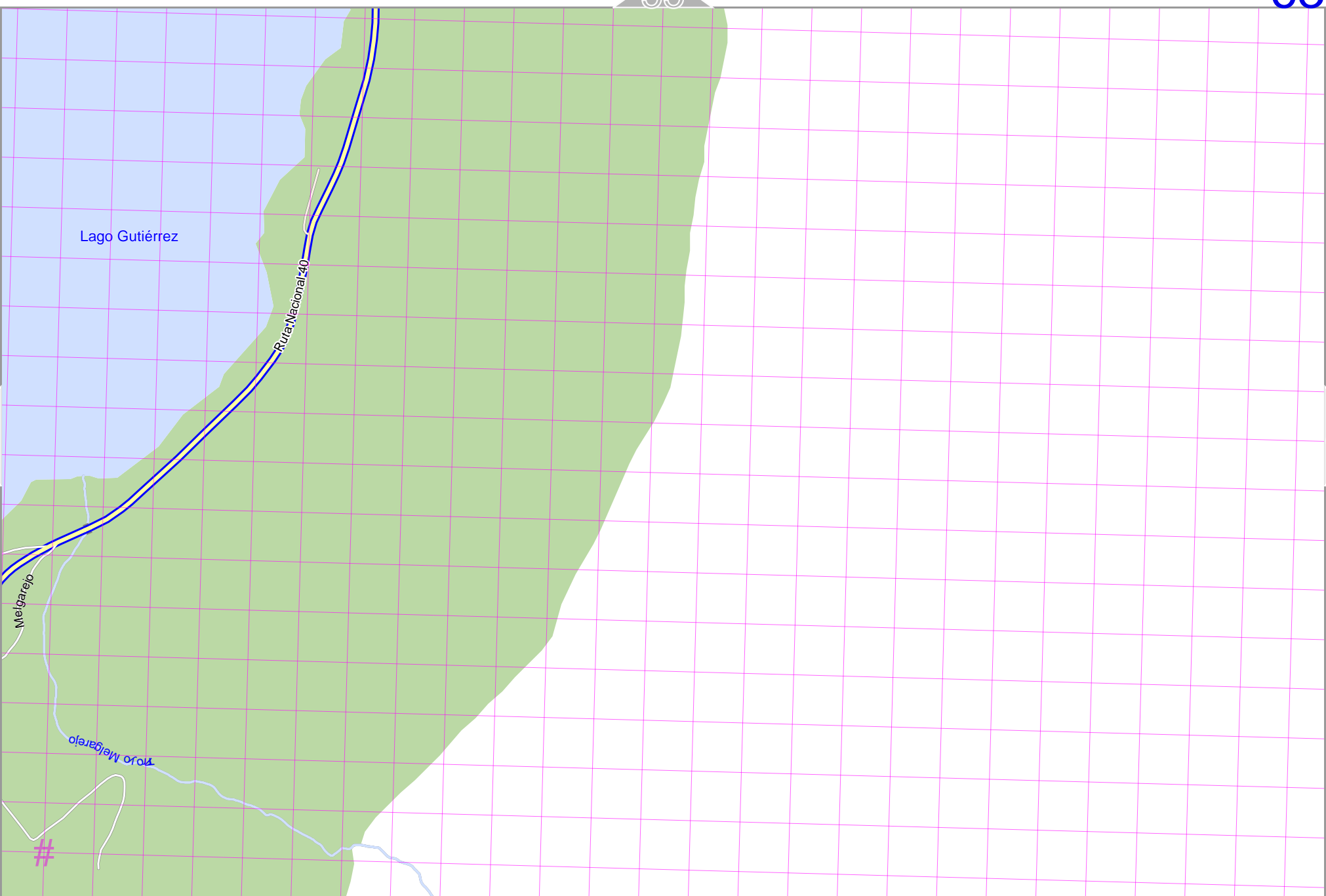
Projo Melgarejo

lon -71.40974 lat -41.22377 [ nom. scale = 1 / 10000 ]

pdfmap\_20240826\_162456\_BRC\_-71.441\_-41.158\_658.pdf

# UTM: 19 G easting 298.10 km northing 5433.70 km

UTM-Grid-width = 100m



BRC

56

64

top

Map data © OpenStreetMap contributors

lon -71.34612 lat -41.20756

63

65

lon -71.37793 lat -41.22377 [ nom. scale = 1 / 10000 ]

pdfmap\_20240826\_162456\_BRC\_-71.441\_-41.158\_658.pdf

# UTM: 19 G easting 300.70 km northing 5433.70 km  
UTM-Grid-width = 100m

