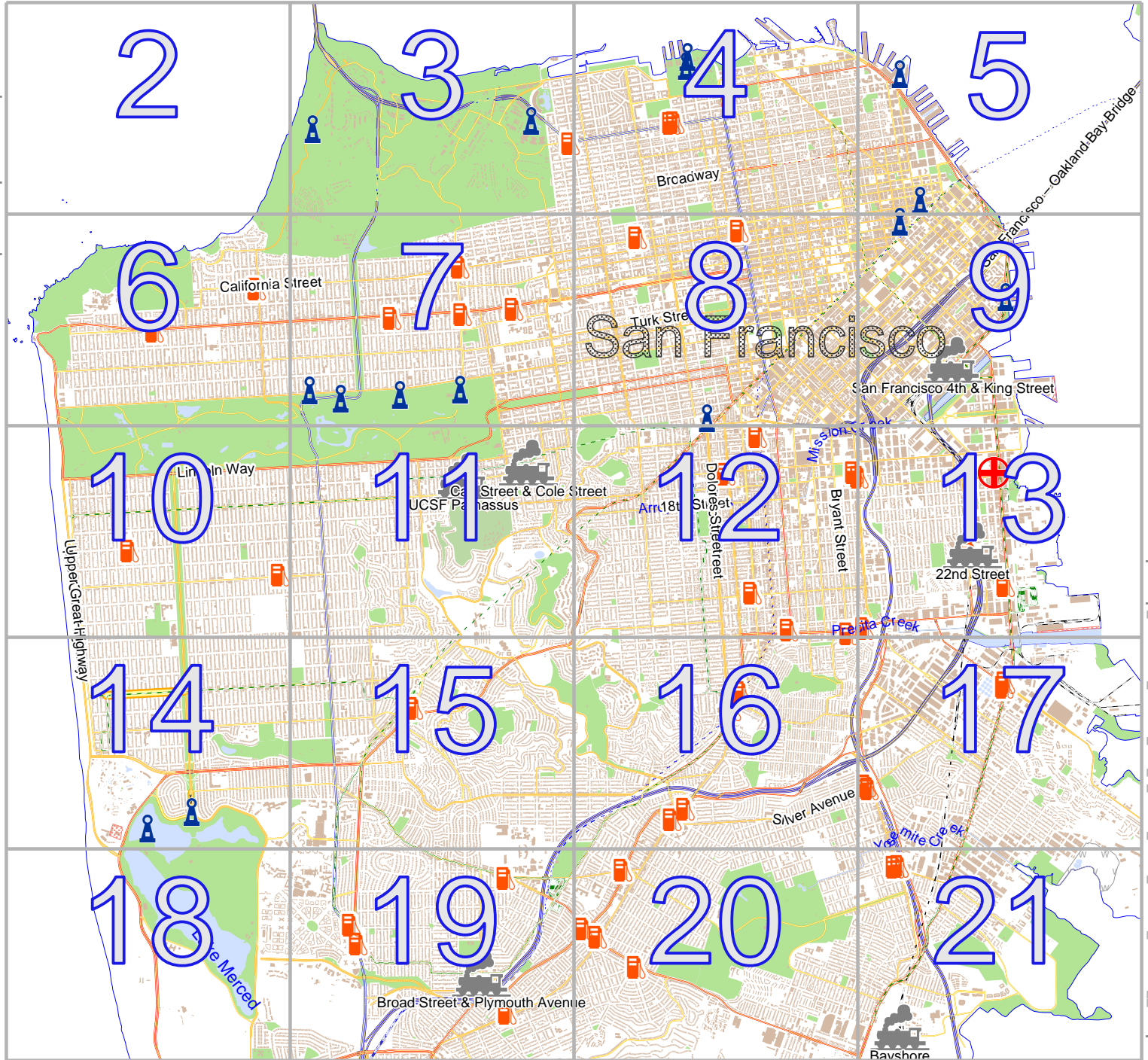


Map data © OpenStreetMap contributors



4x5 1-13000 scale

Map data © OpenStreetMap contributors

lon -122.51767 lat 37.79131 [ nom. scale = 1 / 13000 ]

lon -122.48087 lat 37.81308

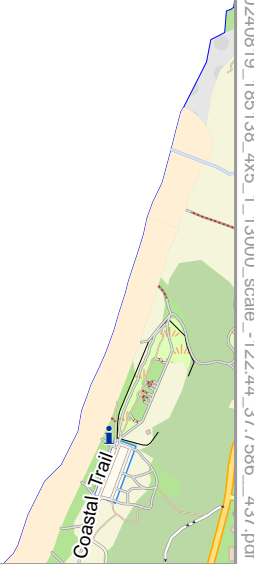


pdfmap\_20240819\_185138\_4x5\_1\_13000\_scale\_-122.44\_37.7586\_437.pdf

0 100 m 1000 m 1300 m



Coastal Trail





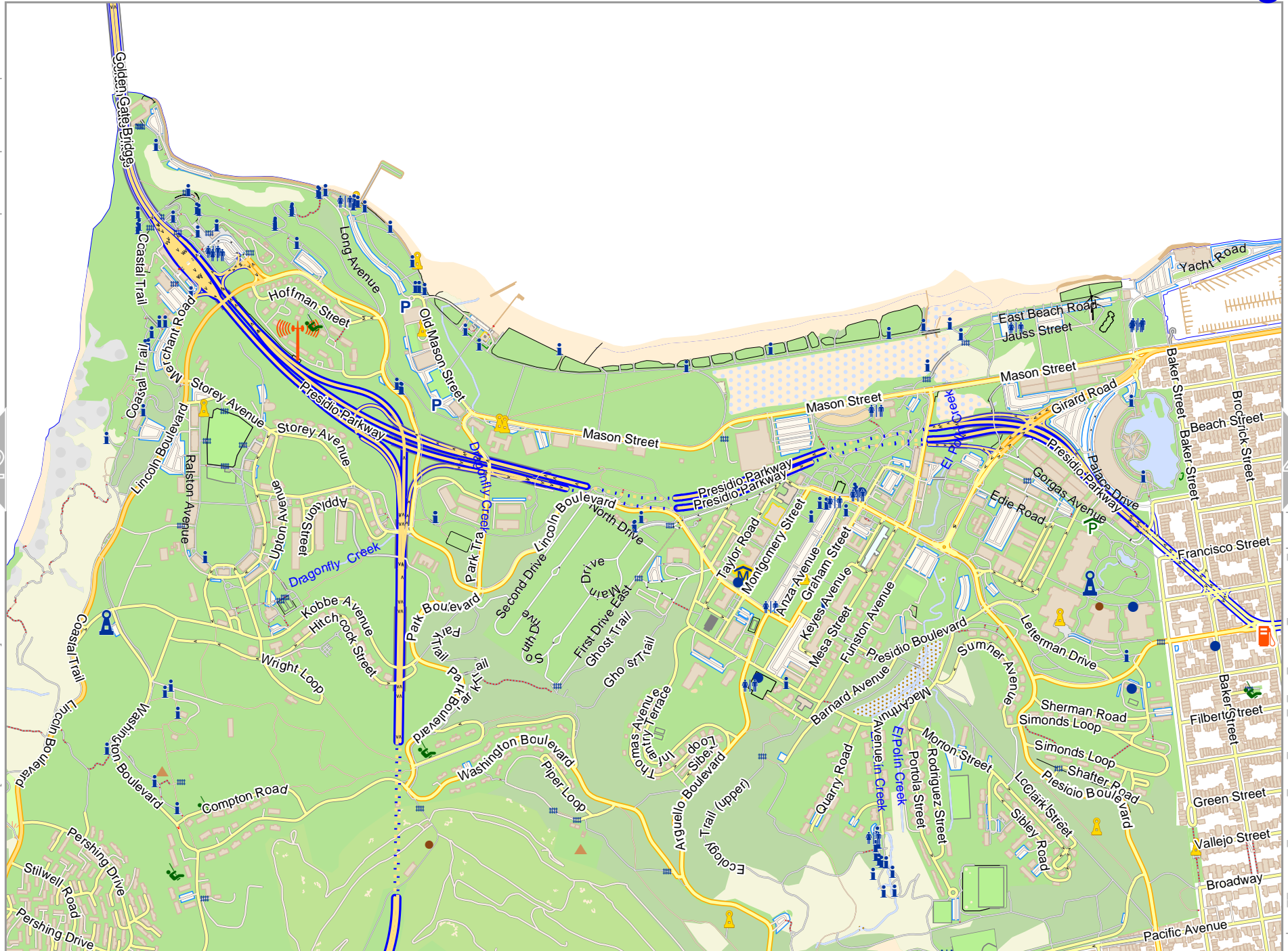
4x5 1-13000 scale

Map data © OpenStreetMap contributors

lon -122.44408 lat 37.81308

lon -122.48087 lat 37.79131 [ nom. scale = 1 / 13000 ]

pdfmap\_20240819\_185138\_4x5\_1\_13000\_scale\_-122.44\_37.7586\_437.pdf



2

4





4x5 1-13000 scale

Map data © OpenStreetMap contributors

lon -122.40729 lat 37.81308



lon -122.44408 lat 37.79131 [ nom. scale = 1 / 13000 ]

pdfmap\_20240819\_185138\_4x5\_1\_130000\_scale\_-122.44\_37.7586\_437.pdf



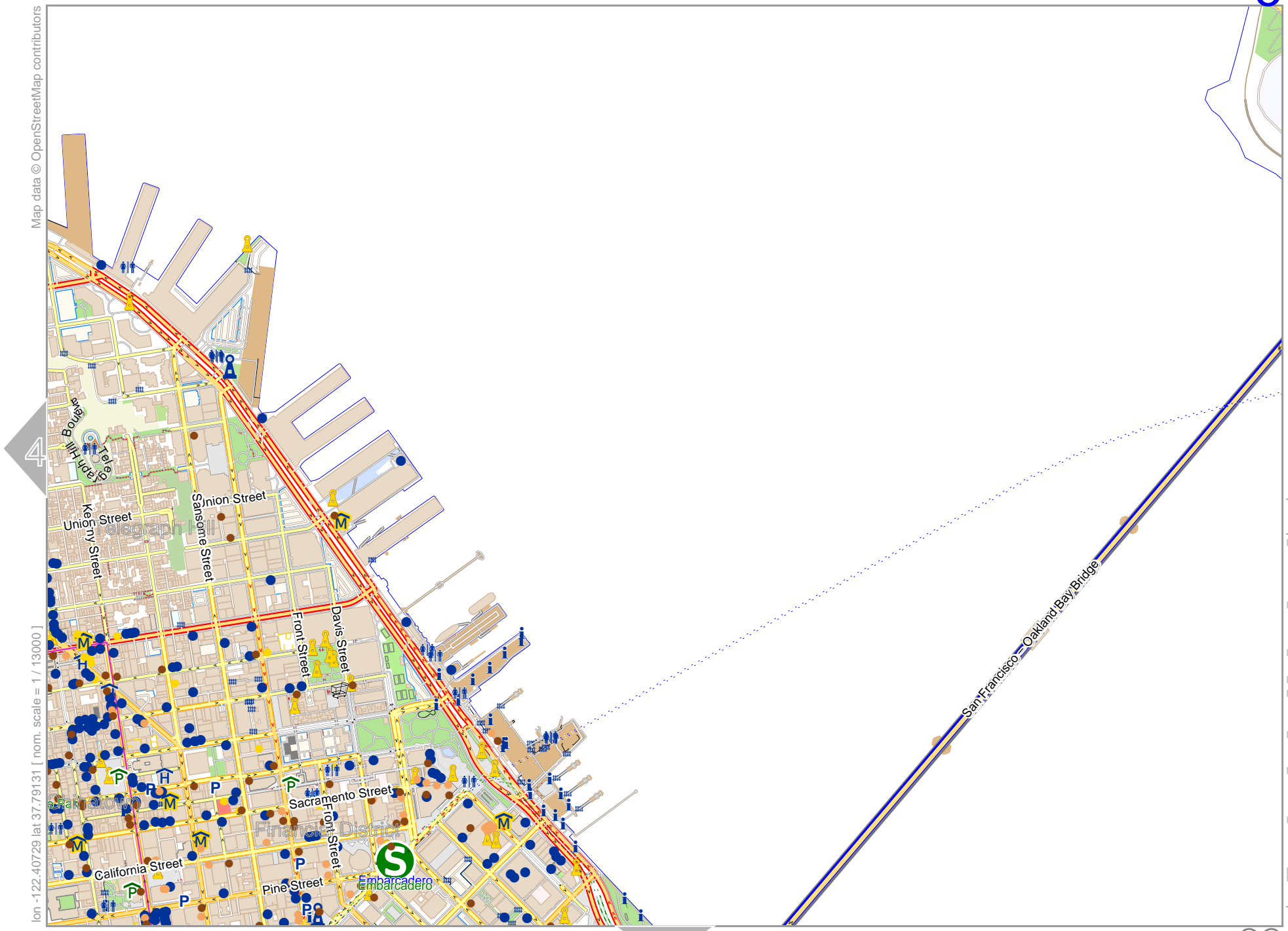
4x5 1-13000 scale

Map data © OpenStreetMap contributors

lon -122.40729 lat 37.79131 [ nom. scale = 1 / 13000 ]

lon -122.37049 lat 37.81308

pdfmap\_20240819\_185138\_4x5\_1\_13000\_scale\_-122.44\_37.7586\_437.pdf



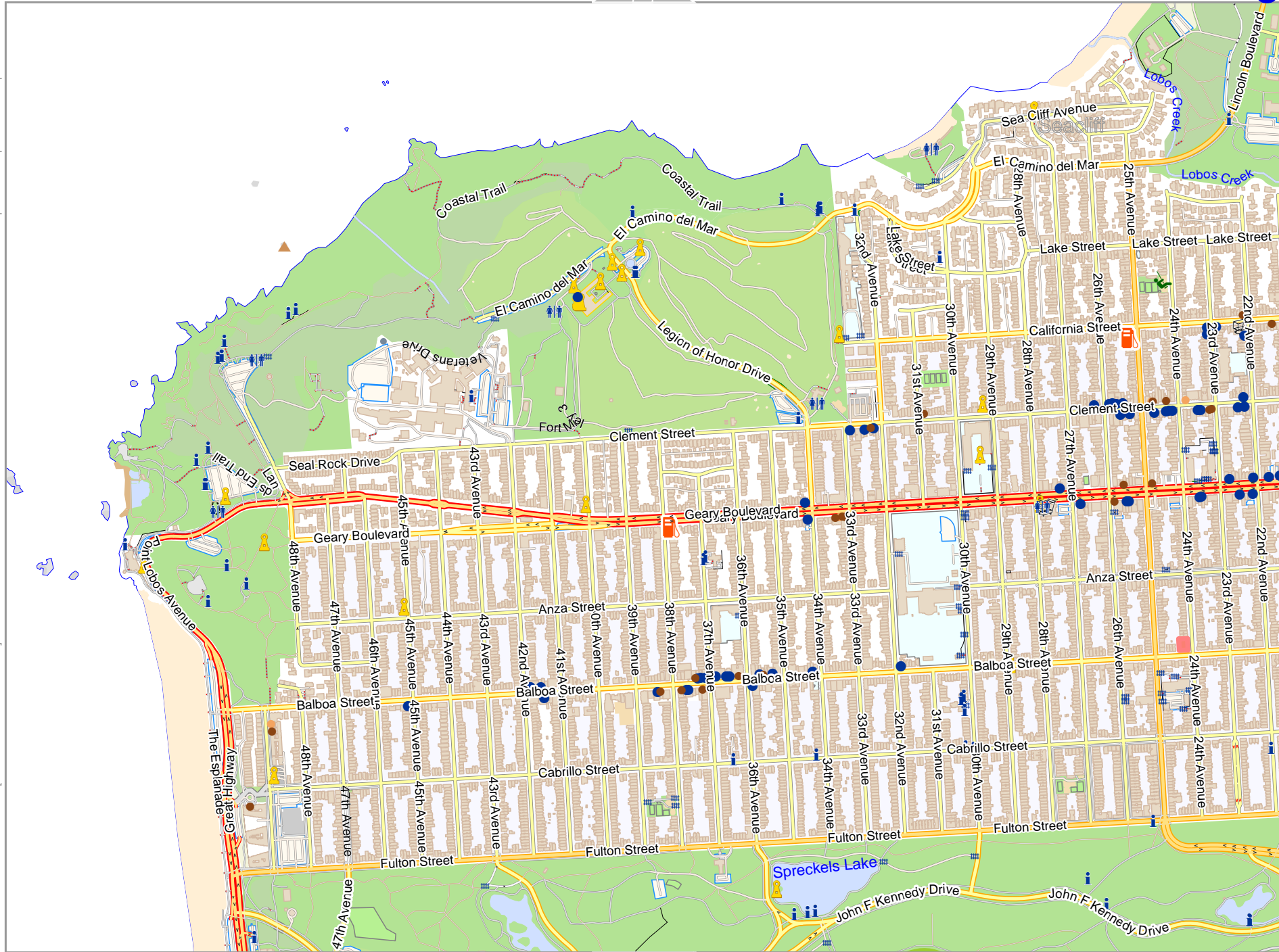
4x5 1-13000 scale

Map data © OpenStreetMap contributors

[lon -122.51767 lat 37.76954] nom. scale = 1 / 130000

lon -122.48087 lat 37.79131

pdfmap\_20240819\_185138\_4x5\_1\_130000\_scale\_-122.44\_37.7586\_437.pdf





4x5 1-13000 scale

Map data © OpenStreetMap contributors

lon -122.48087 lat 37.76954 [ nom. scale = 1 / 13000

lon -122.44408 lat 37.79131

pdfmap\_20240819\_185138\_4x5\_1\_13000\_scale\_-122.44\_37.7586\_437.pdf





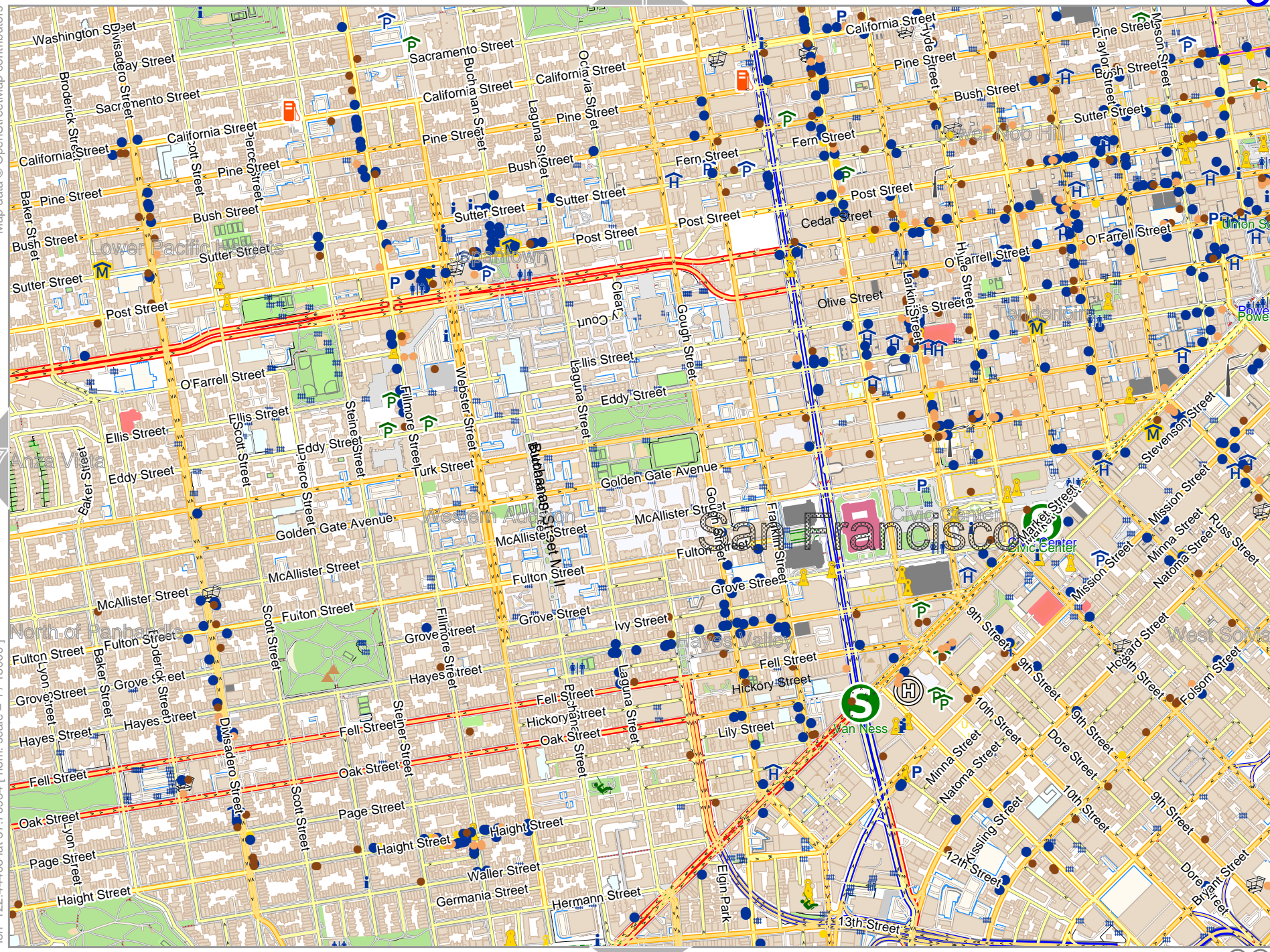
4x5 1-13000 scale

Map data © OpenStreetMap contributors

lon -122.44408 lat 37.76954 [ nom. scale = 1 / 13000 ]

lon -122.40729 lat 37.79131

pdfmap\_20240819\_185138\_4x5\_1\_13000\_scale\_-122.44\_37.7586\_437.pdf

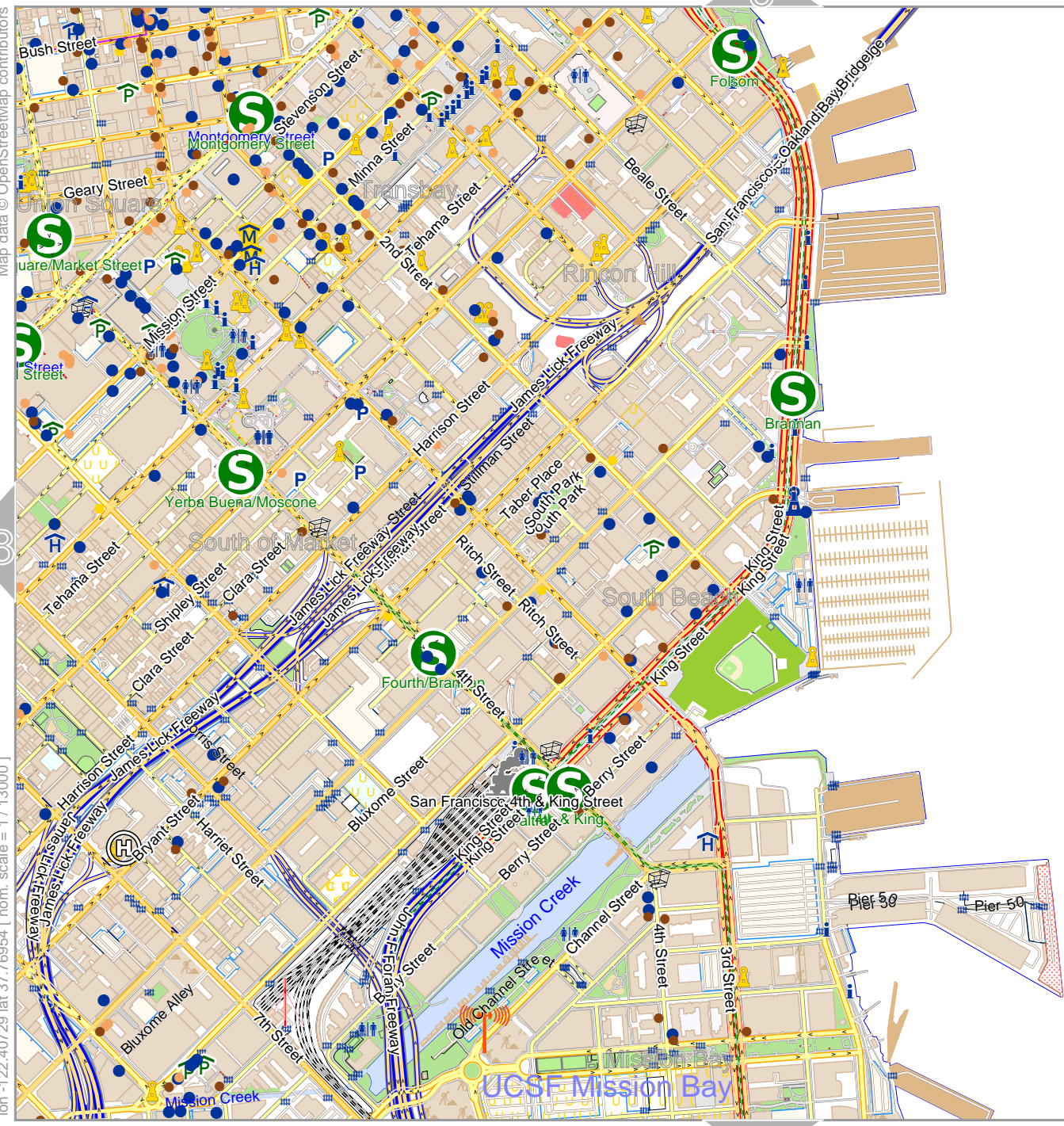




4x5 1-13000 scale

Map data © OpenStreetMap contributors

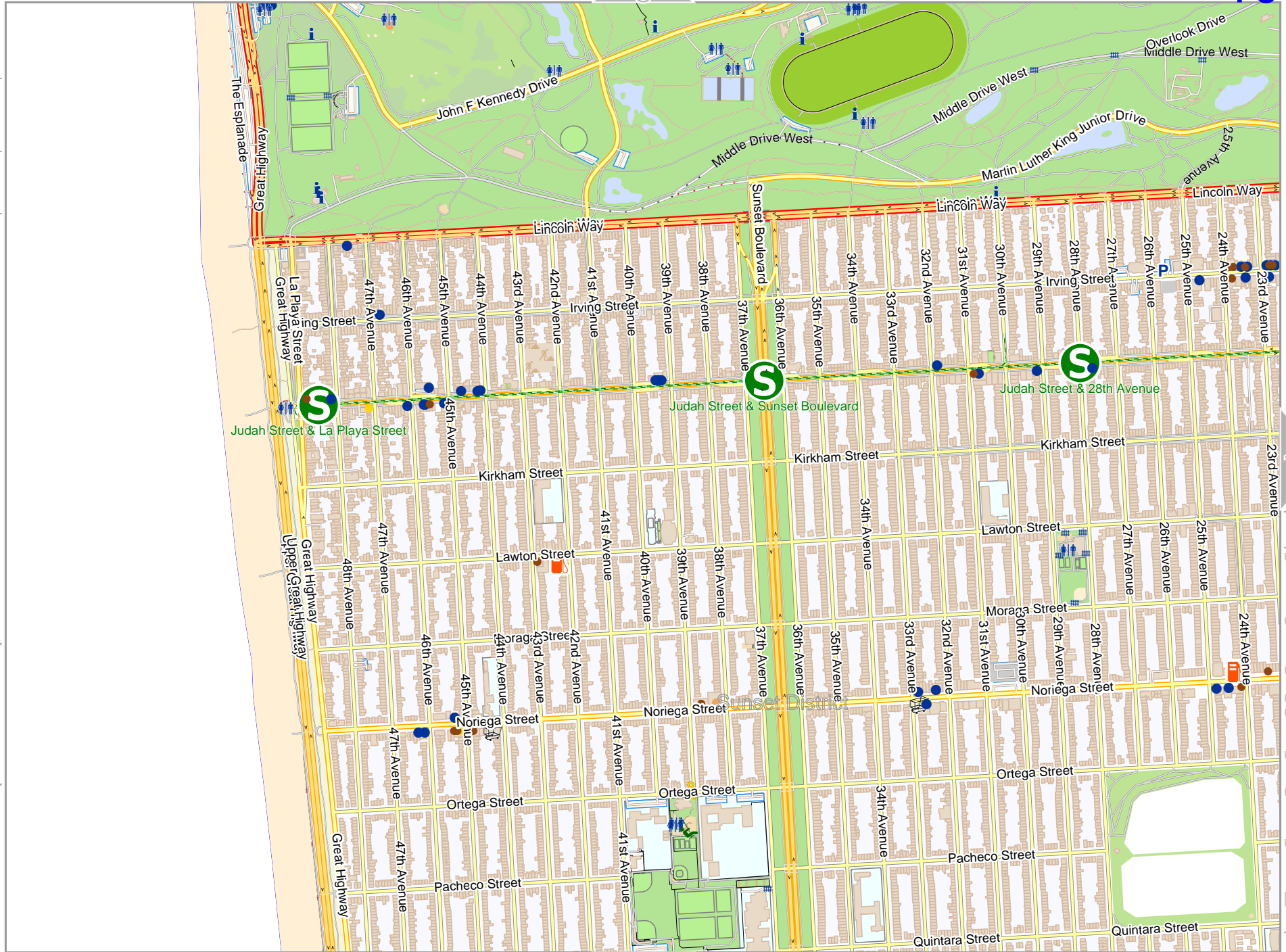
lon -122.40729 lat 37.76954 [ nom. scale = 1 / 13000 ]



lon -122.37049 lat 37.79131

pdfmap\_20240819\_185138\_4x5\_1\_13000\_scale\_-122.44\_37.7586\_437.pdf





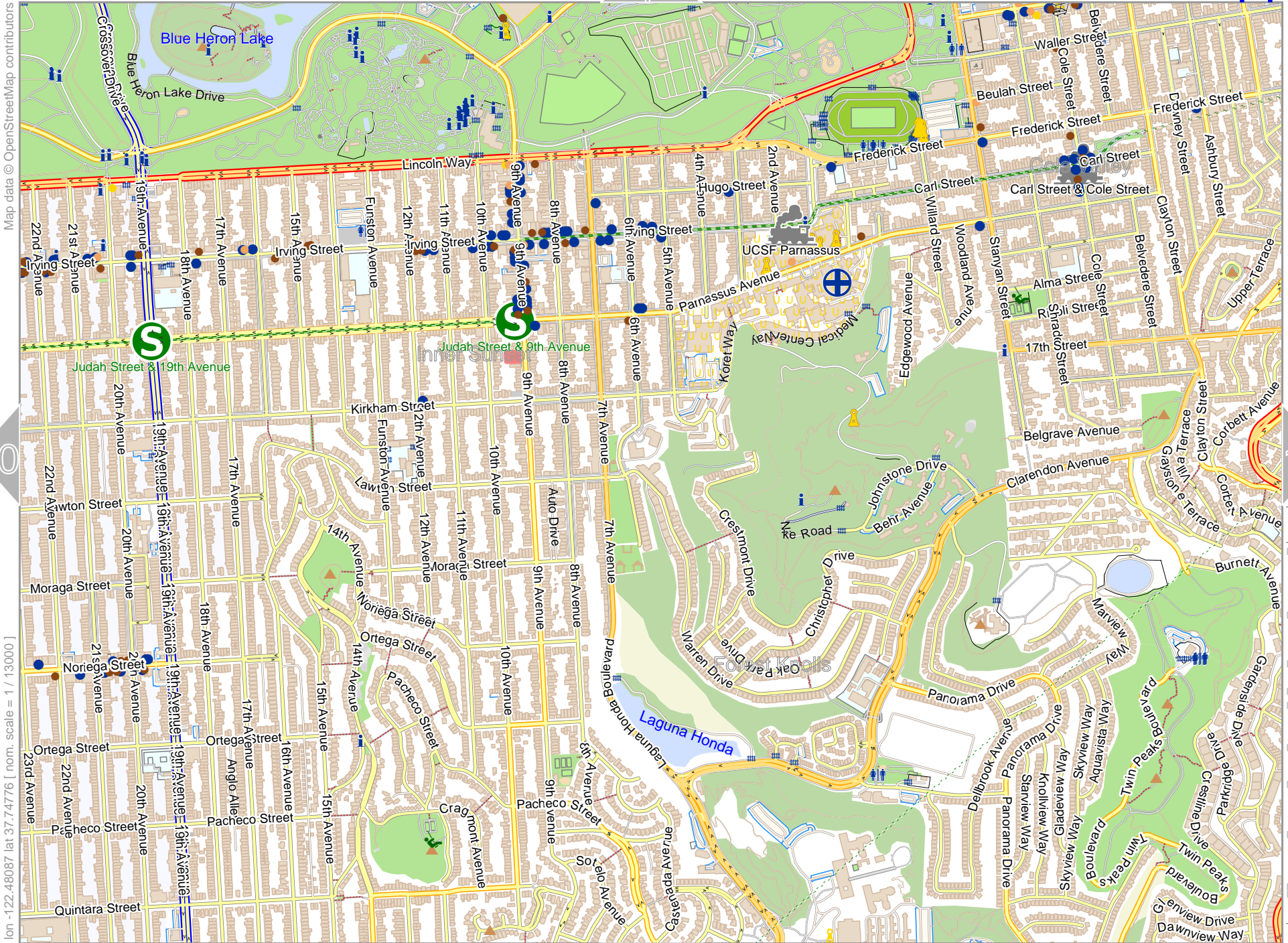


4x5 1-13000 scale

Map data © OpenStreetMap contributors

lon -122.44408 lat 37.76954

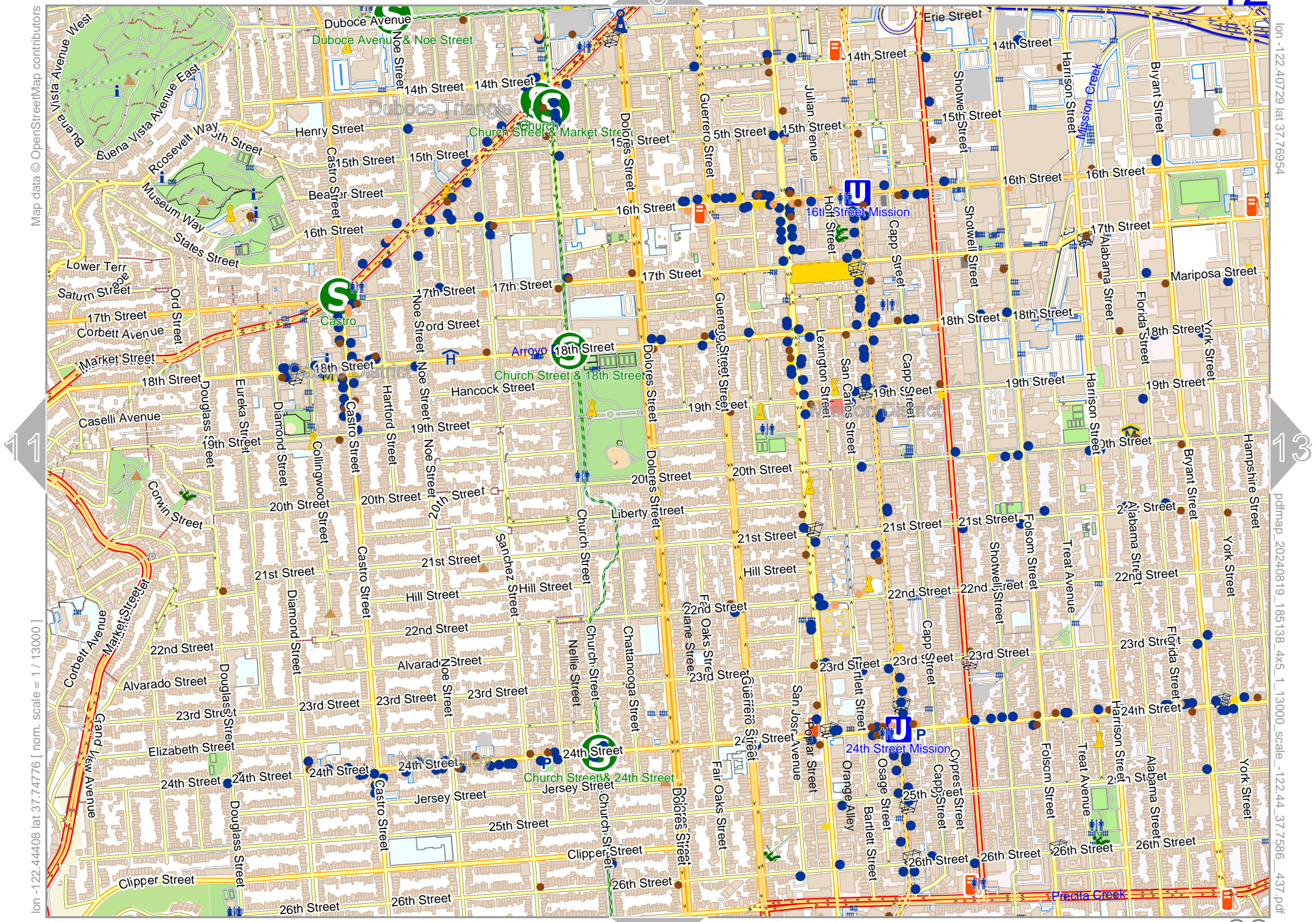
pdfmap\_20240819\_185138\_4x5\_1\_13000\_scale\_-122.44\_37.7586\_437.pdf



[lon -122.48087 lat 37.74777 nom. scale = 1 / 130000]

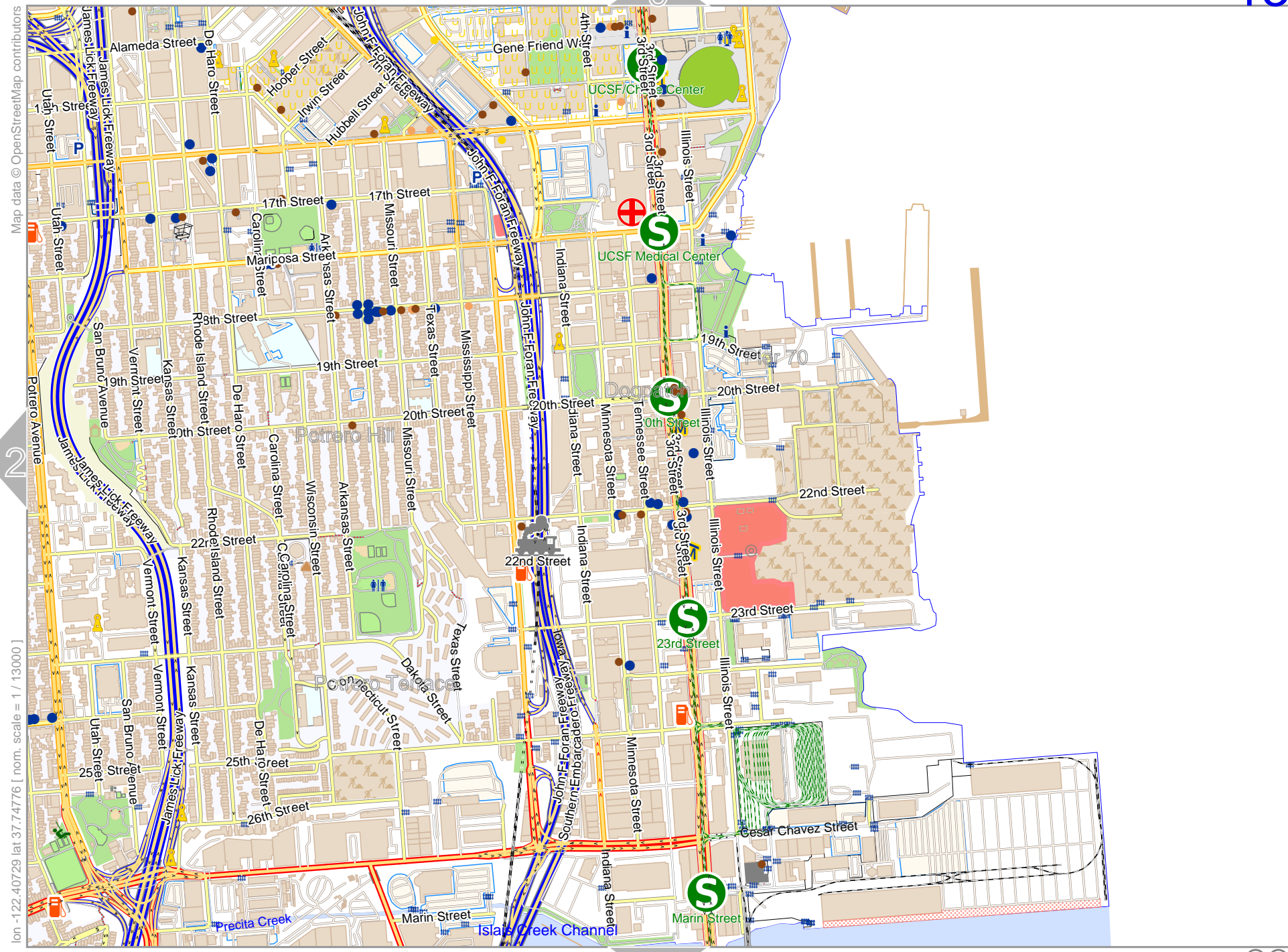
0 100 m 1000 m 1300 m







4x5 1-13000 scale



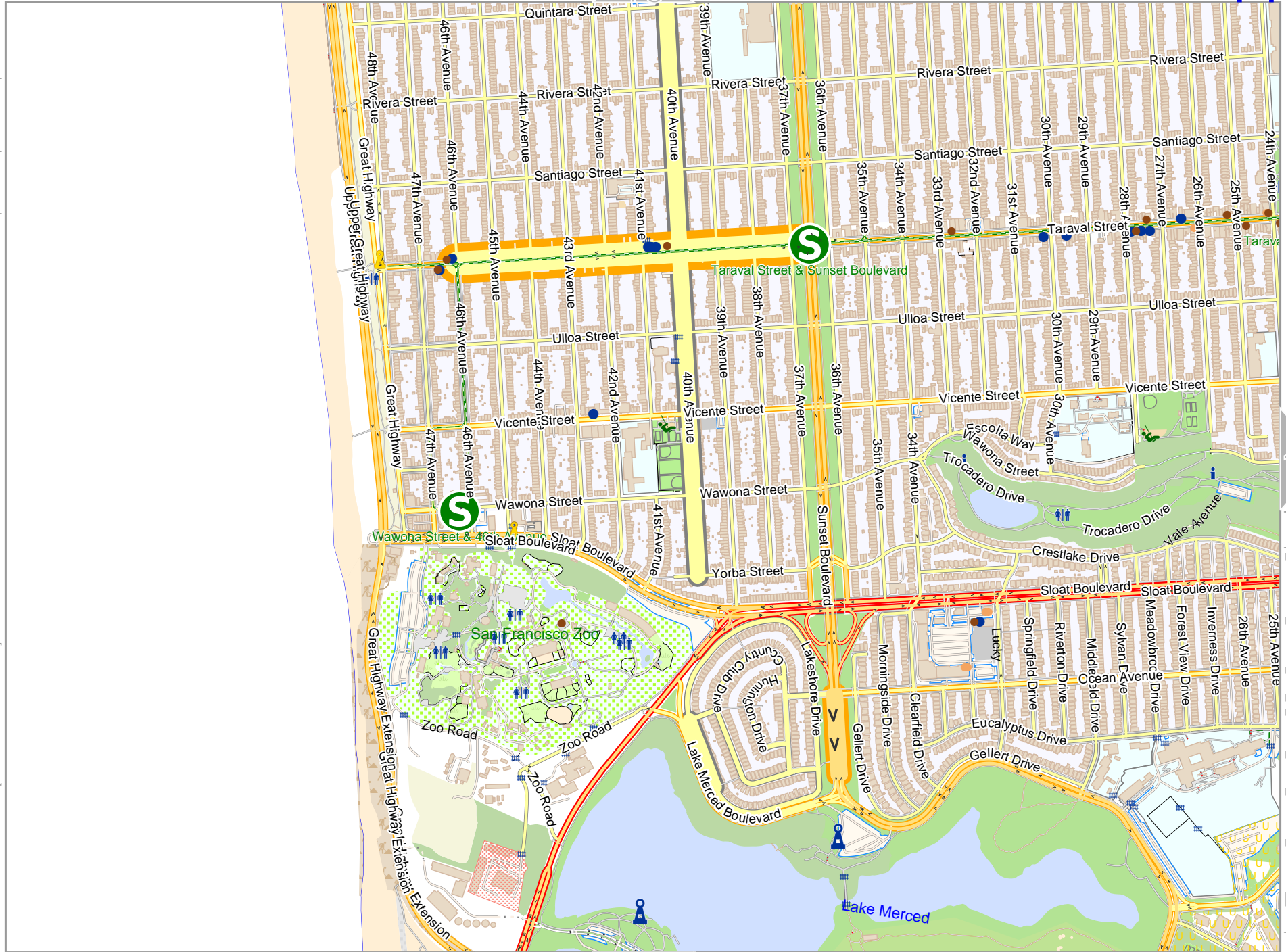
Map data © OpenStreetMap contributors

lon -122.40729 lat 37.74776 [ nom. scale = 1 / 130000 ]

lon -122.37049 lat 37.76954

pdfmap\_20240819\_185138\_4x5\_1\_130000\_scale\_-122.44\_37.7586\_437.pdf

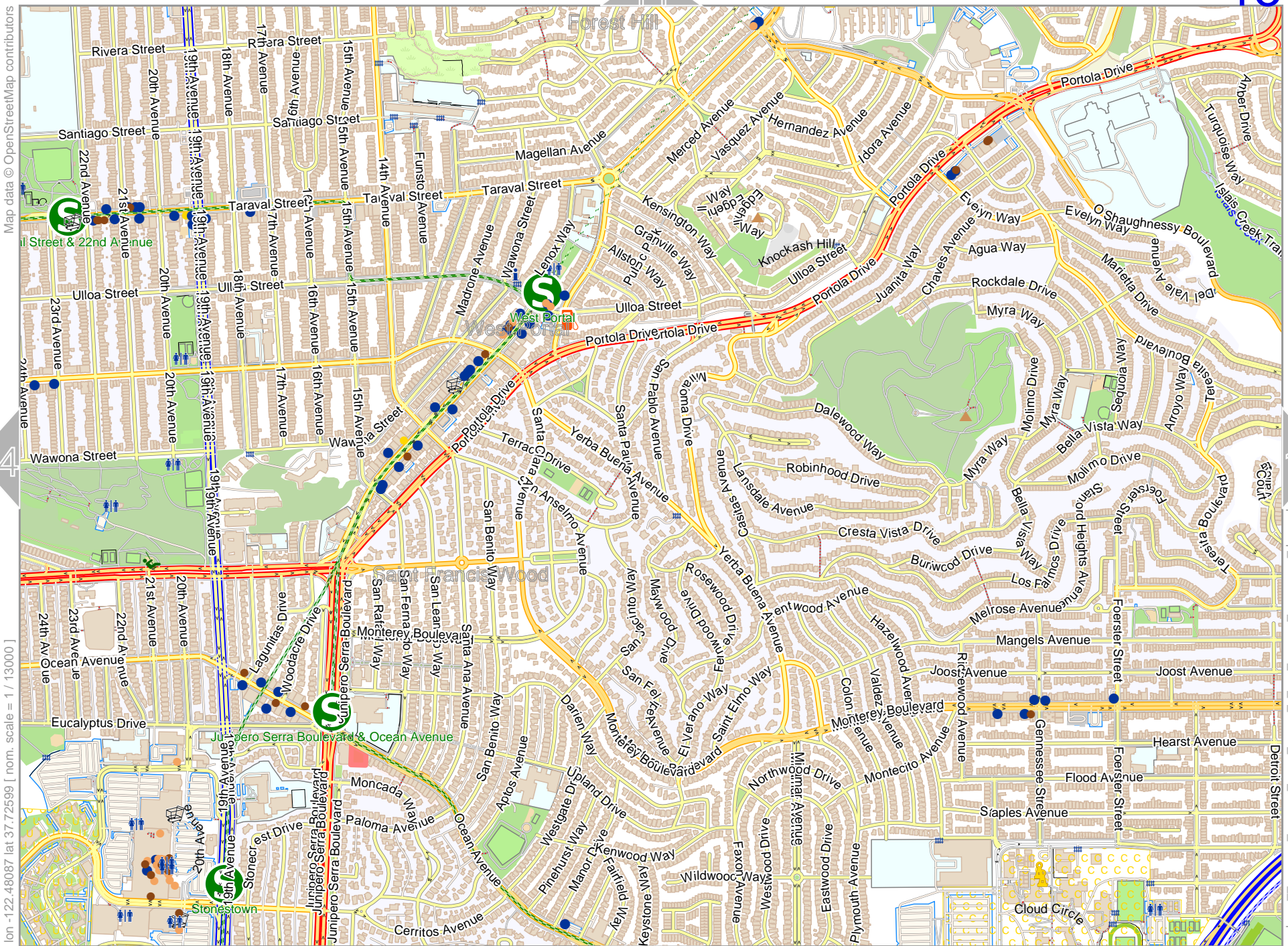






Map data © OpenStreetMap contributors

lon -122.44408 lat 37.74776

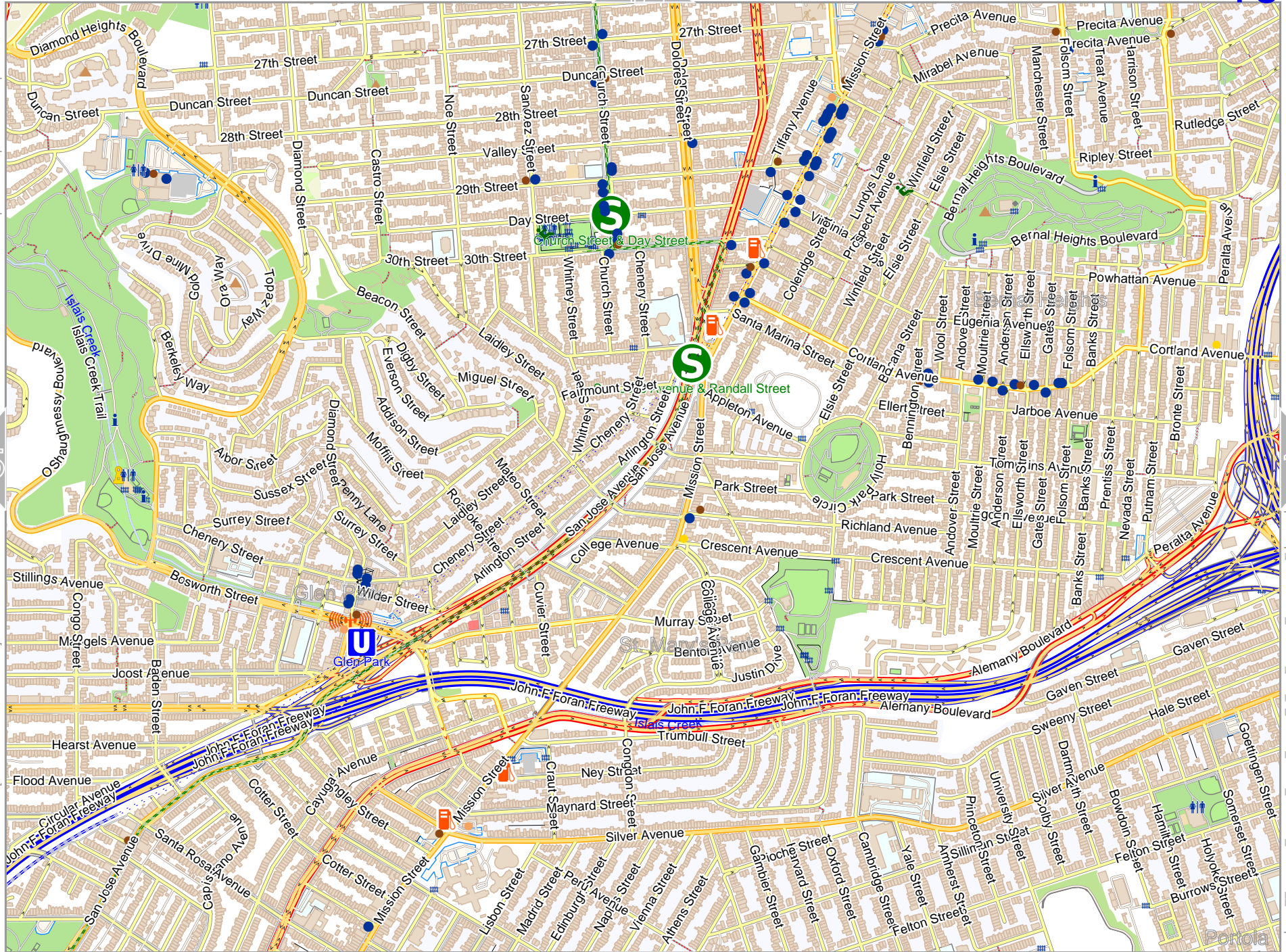


[lon -122.48087 lat 37.72599] nom. scale = 1 / 130000

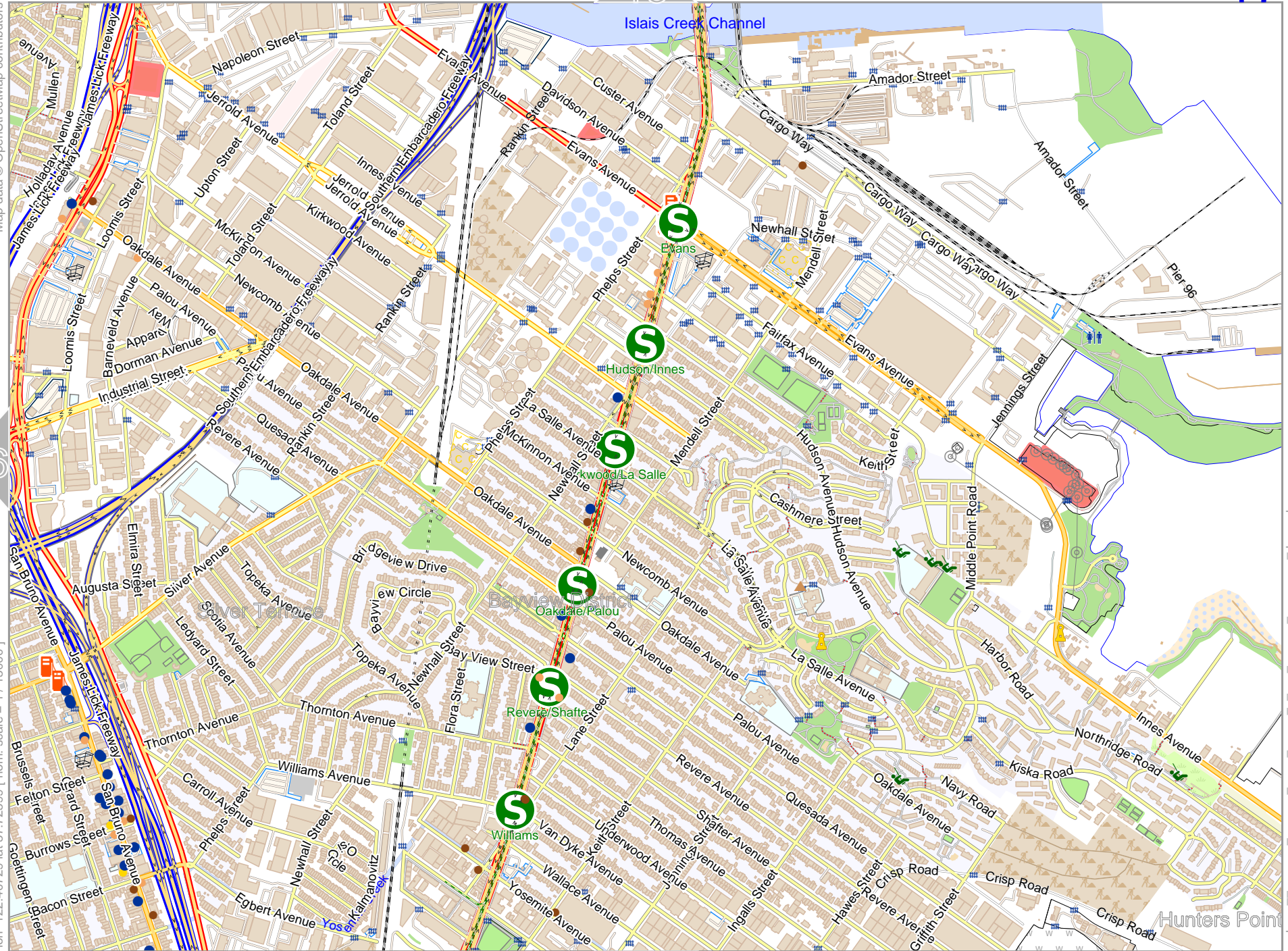
pdfmap\_20240819\_185138\_4x5\_1\_130000\_scale\_-122.44\_37.7586\_437.pdf











Map data © OpenStreetMap contributors

lon -122.37049 lat 37.74776

pdfmap\_20240819\_185138\_4x5\_1\_13000\_scale\_-122.44\_37.7586\_437.pdf

lon -122.40729 lat 37.72599 [ nom. scale = 1 / 13000 ]

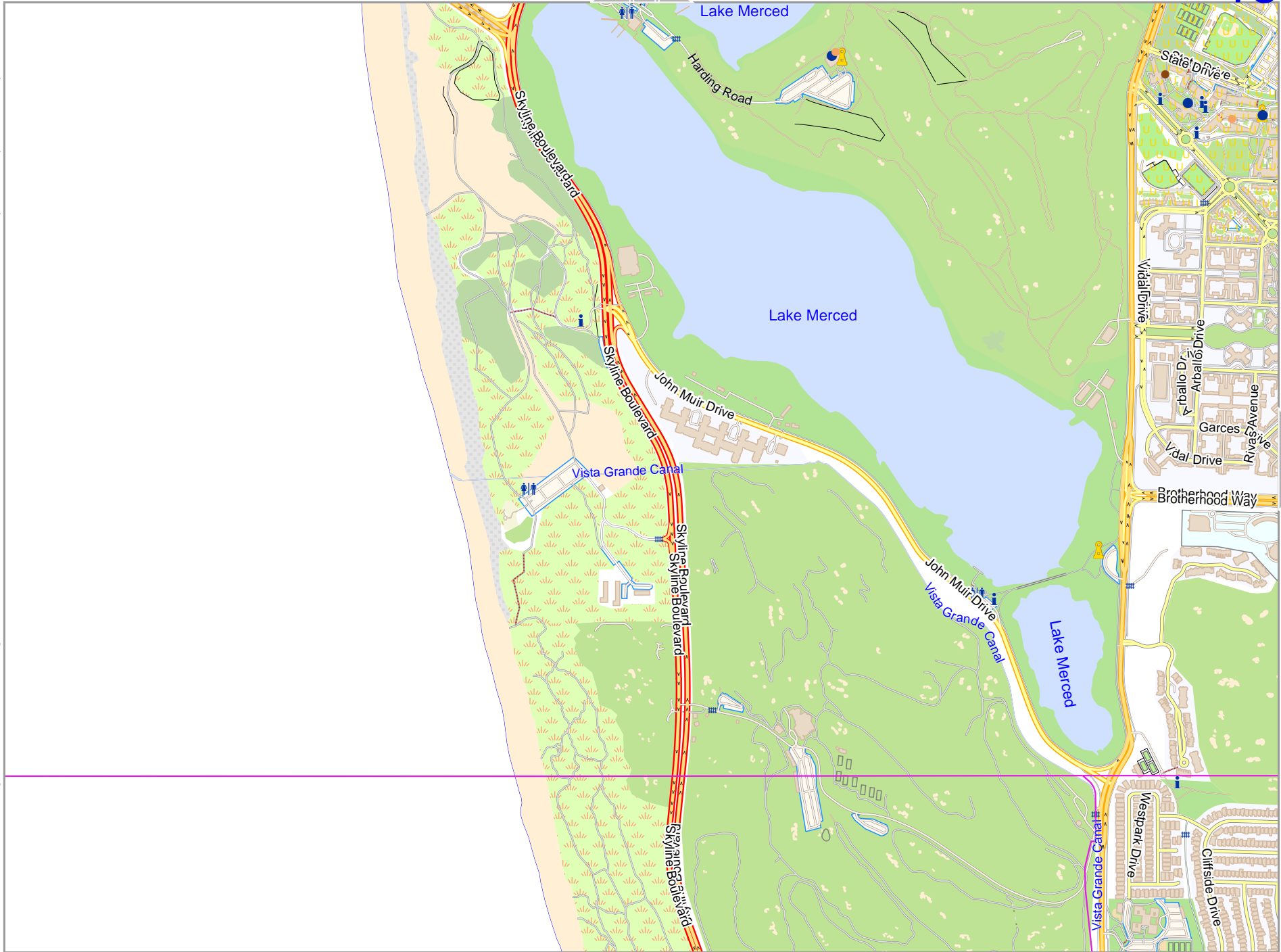
0 100 m 1000 m 1300 m



4x5 1-13000 scale

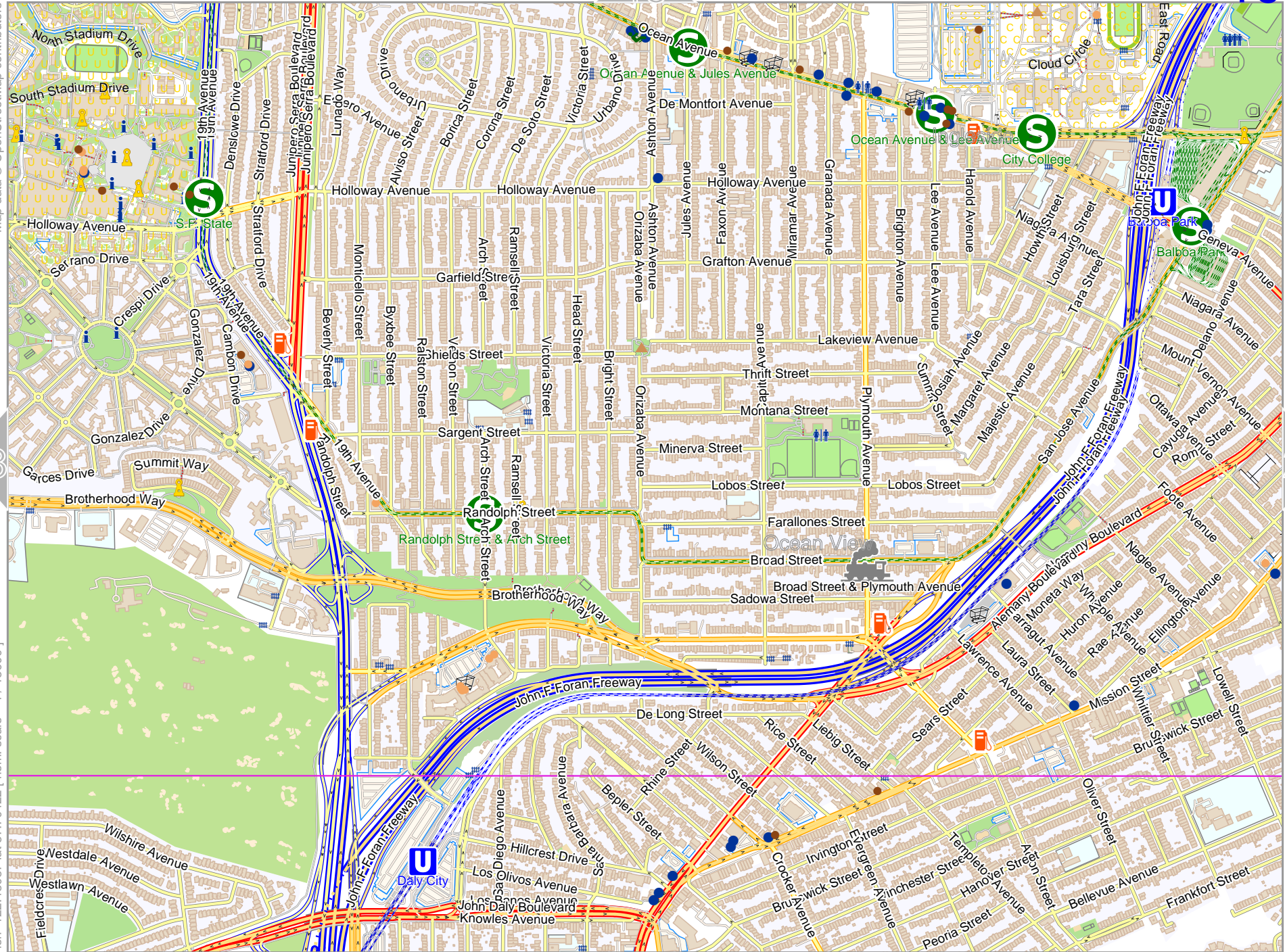
Map data © OpenStreetMap contributors

lon -122.51767 lat 37.70422 [ nom. scale = 1 / 13000 ]



0 100 m 1000 m 1300 m







4x5 1-13000 scale

Map data © OpenStreetMap contributors

lon -122.44408 lat 37.70422 [ nom. scale = 1 / 13000 ]





4x5 1-13000 scale



Map data © OpenStreetMap contributors

lon -122.40729 lat 37.70422 [ nom. scale = 1 / 13000 ]

lon -122.37049 lat 37.72599

pdfmap\_20240819\_185138\_4x5\_1\_13000\_scale\_-122.44\_37.7586\_437.pdf

20

0 100 m 1000 m 1300 m