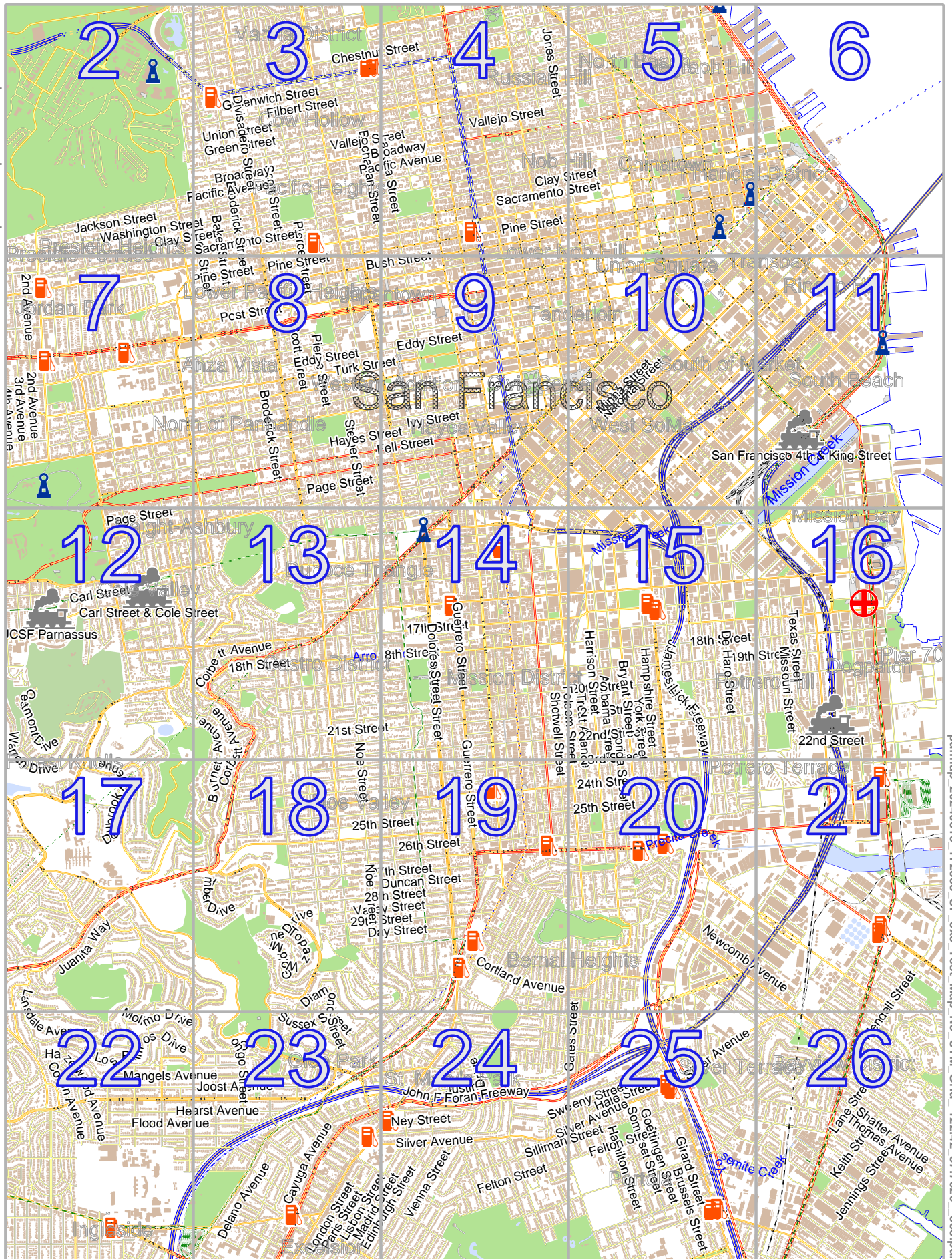


SF 5x5 Test Map No UTM Grid

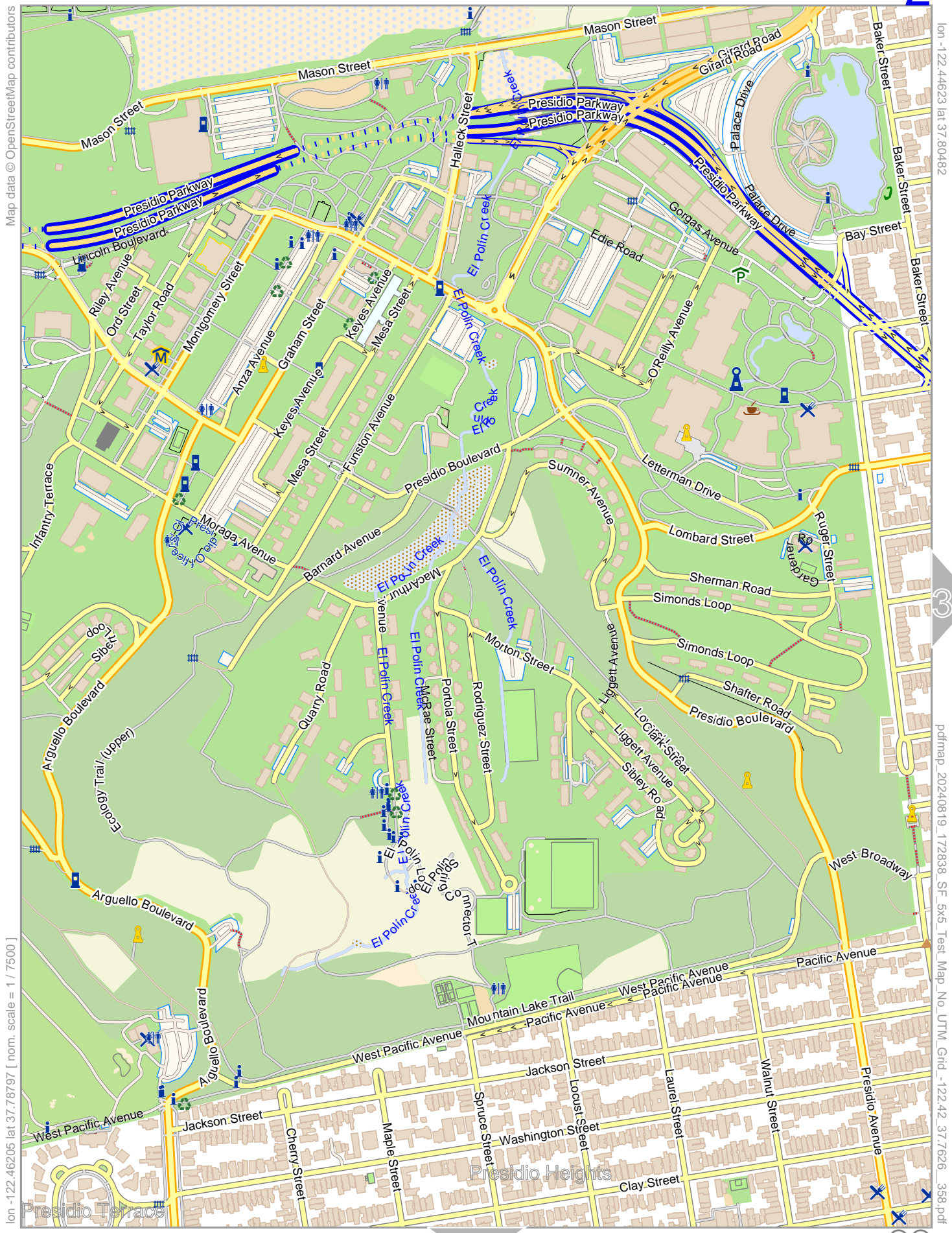
lon -122.38294 lat 37.80482

Map data © OpenStreetMap contributors



lon -122.46205 lat 37.72056
[nom. scale = 1 / 37500]

SF 5x5 Test Map No UTM Grid



Map data © OpenStreetMap contributors

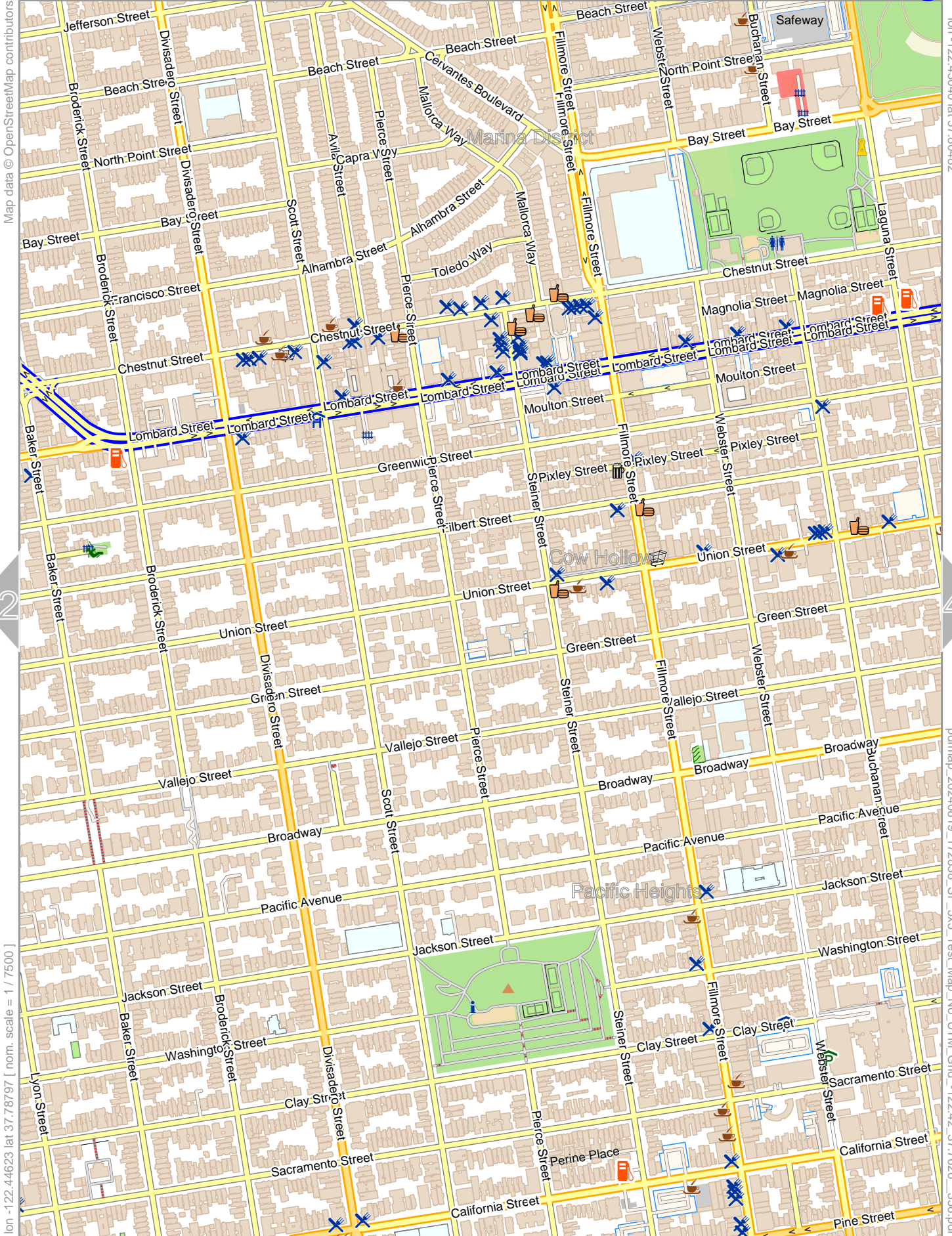
lon -122.44623 lat 37.80482

lon -122.46205 lat 37.78797 [nom. scale = 1 / 7500]

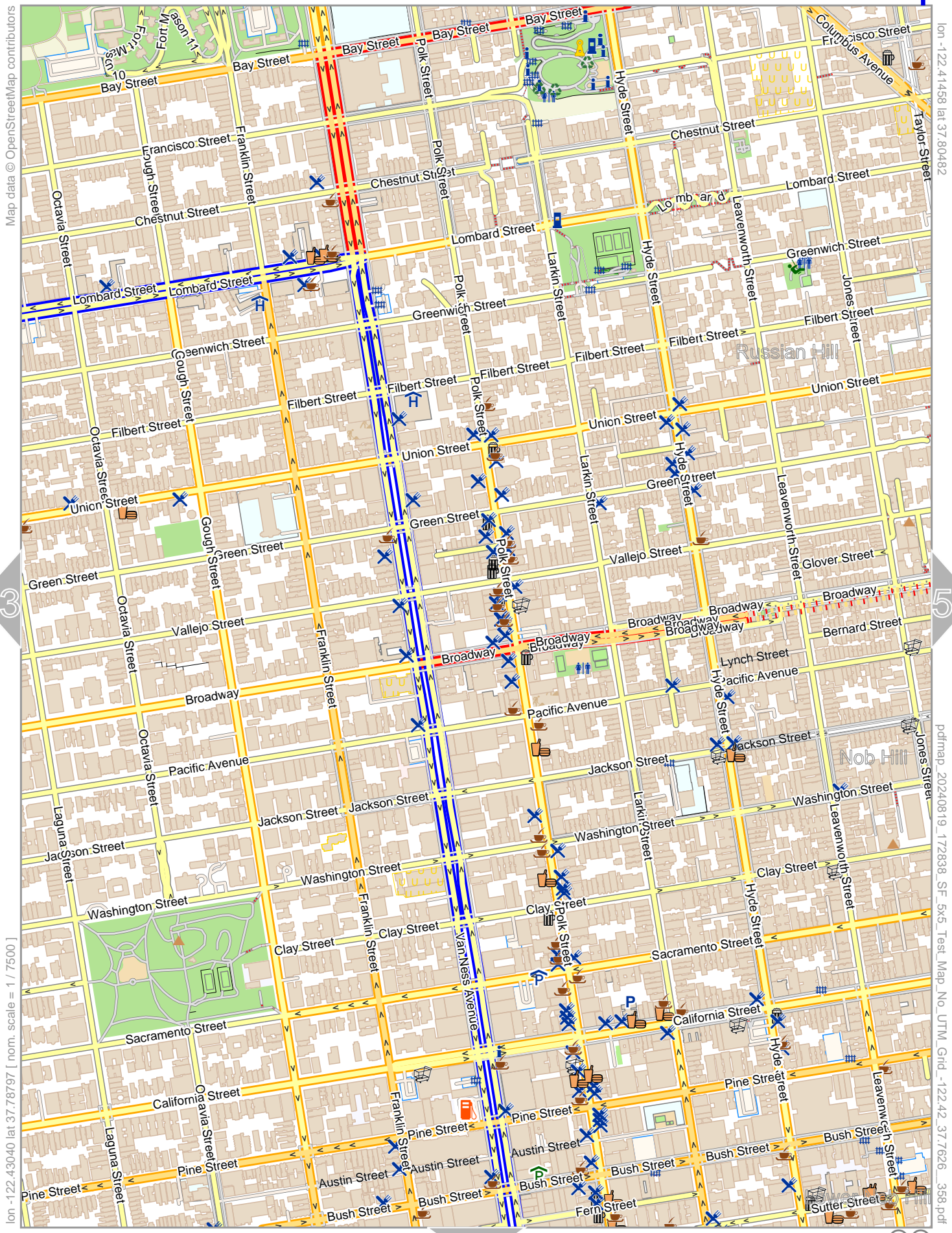
pdfmap_20240819_172838_SF_5x5_Test_Map_No_UTM_Grid_-122.42_37.7626_358.pdf

0 100 m 300 m

SF 5x5 Test Map No UTM Grid



SF 5x5 Test Map No UTM Grid



Map data © OpenStreetMap contributors

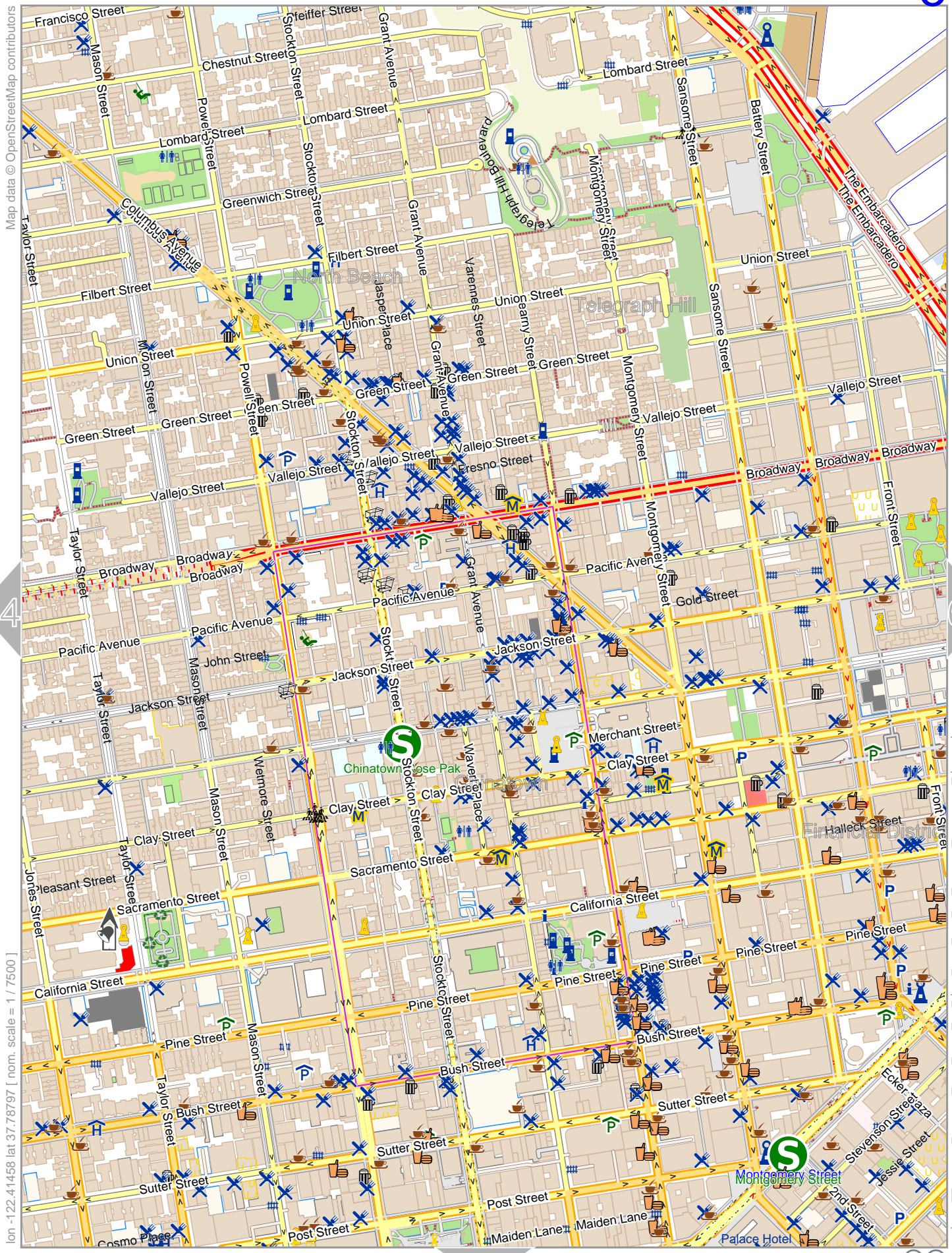
lon -122.41458 lat 37.80482

lon -122.43040 lat 37.78797 [nom. scale = 1 / 7500]

pdfmap_20240819_172838_SF_5x5_Test_Map_No_UTM_Grid_-122.42_37.7626_358.pdf

0 100 m 300 m

SF 5x5 Test Map No UTM Grid



Map data © OpenStreetMap contributors

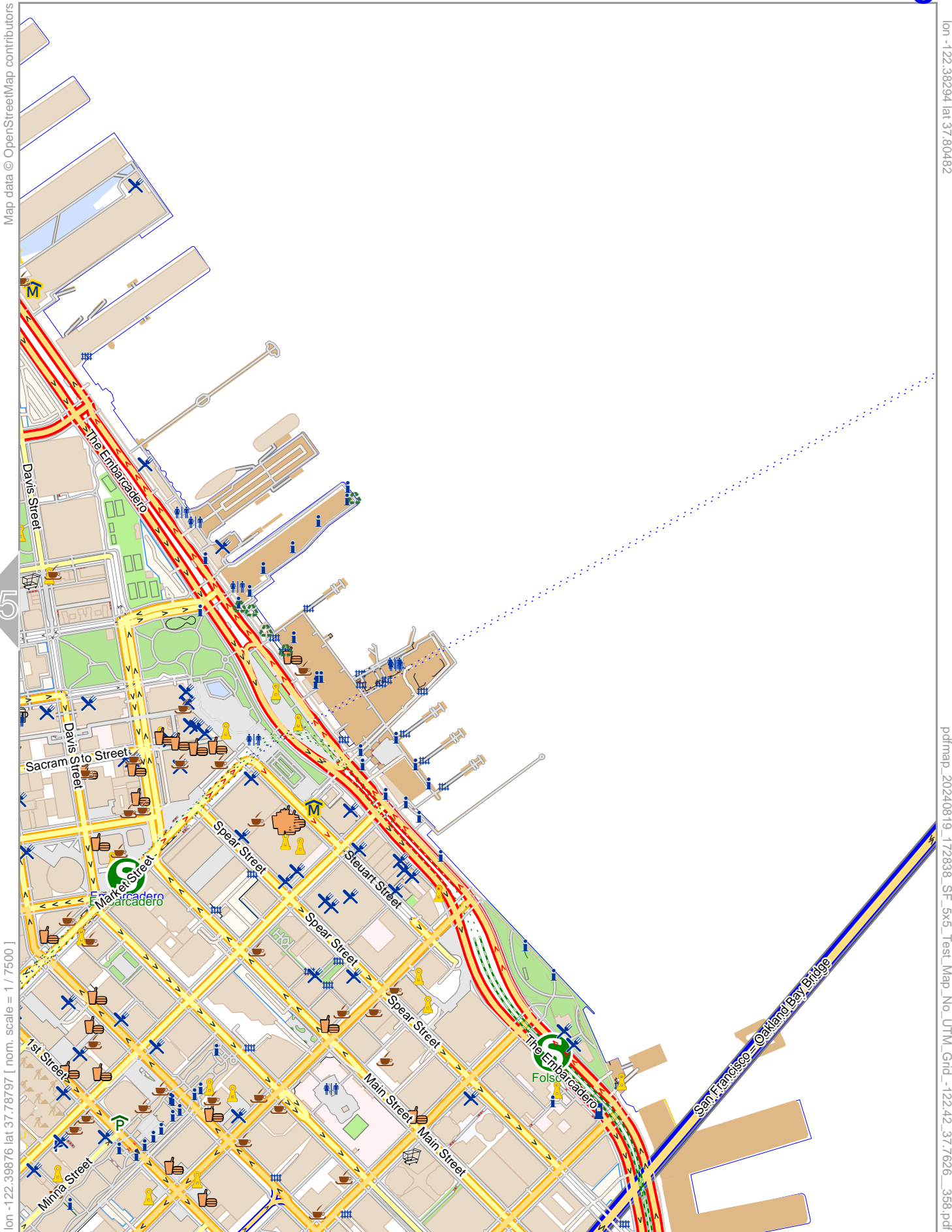
lon -122.39676 lat 37.80482

lon -122.41458 lat 37.78797 [nom. scale = 1 / 7500]

pdfmap_20240819_172838_SF_5x5_Test_Map_No_UTM_Grid_-122.42_37.7626_358.pdf

0 100 m 300 m

SF 5x5 Test Map No UTM Grid



Map data © OpenStreetMap contributors

lon -122.39876 lat 37.78797 [nom. scale = 1 / 7500]

lon -122.38294 lat 37.80482

pdfmap_20240819_172838_SF_5x5_Test_Map_No_UTM_Grid_-122.42_37.7626_358.pdf

0 100 m 300 m

SF 5x5 Test Map No UTM Grid

3

8



Map data © OpenStreetMap contributors

lon -122.43040 lat 37.78797

lon -122.44623 lat 37.77111 [nom. scale = 1 / 7500]

pdfmap_20240819_172838_SF_5x5_Test_Map_No_UTM_Grid_-122.42_37.7626_358.pdf

0 100 m 300 m

13

SF 5x5 Test Map No UTM Grid

4

9



Map data © OpenStreetMap contributors

lon -122.41458 lat 37.78797

lon -122.43040 lat 37.77111 [nom. scale = 1 / 7500]

pdfmap_20240819_172838_SF_5x5_Test_Map_No_UTM_Grid_-122.42_37.7626_358.pdf

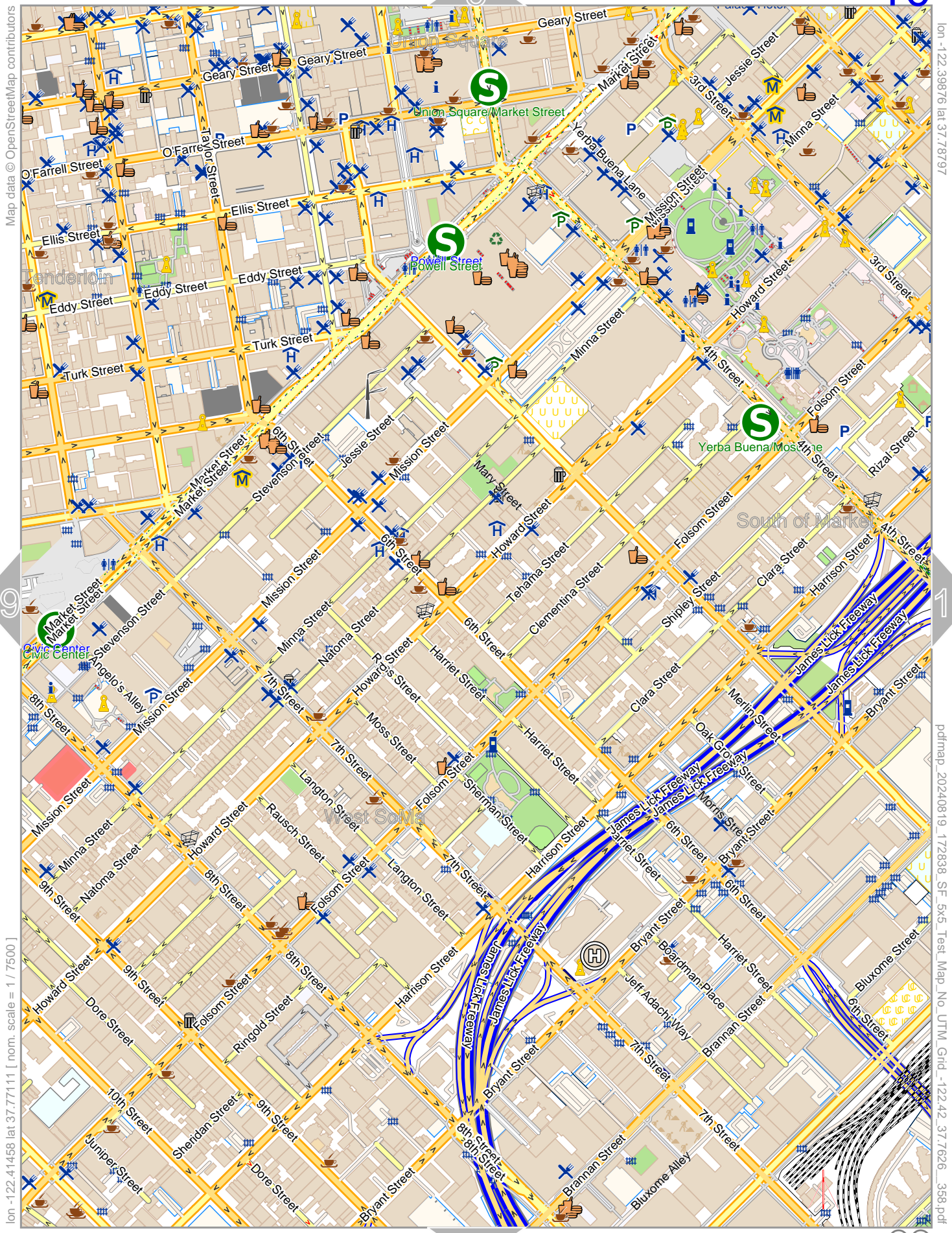
0 100 m 300 m

14

SF 5x5 Test Map No UTM Grid

top

10



Map data © OpenStreetMap contributors

lon -122.39876 lat 37.78797

lon -122.41458 lat 37.77111 [nom. scale = 1 / 7500]

pdfmap_20240819_172838_SF_5x5_Test_Map_No_UTM_Grid_-122.42_37.7626_358.pdf

0 100 m 300 m

15

SF 5x5 Test Map No UTM Grid



Map data © OpenStreetMap contributors

lon -122.39876 lat 37.77111 [nom. scale = 1 / 7500]

lon -122.38294 lat 37.78797

pdfmap_20240819_172838_SF_5x5_Test_Map_No_UTM_Grid_-122.42_37.7626_358.pdf

0 100 m 300 m

SF 5x5 Test Map No UTM Grid

12

top

Map data © OpenStreetMap contributors

lon -122.44623 lat 37.77111



13

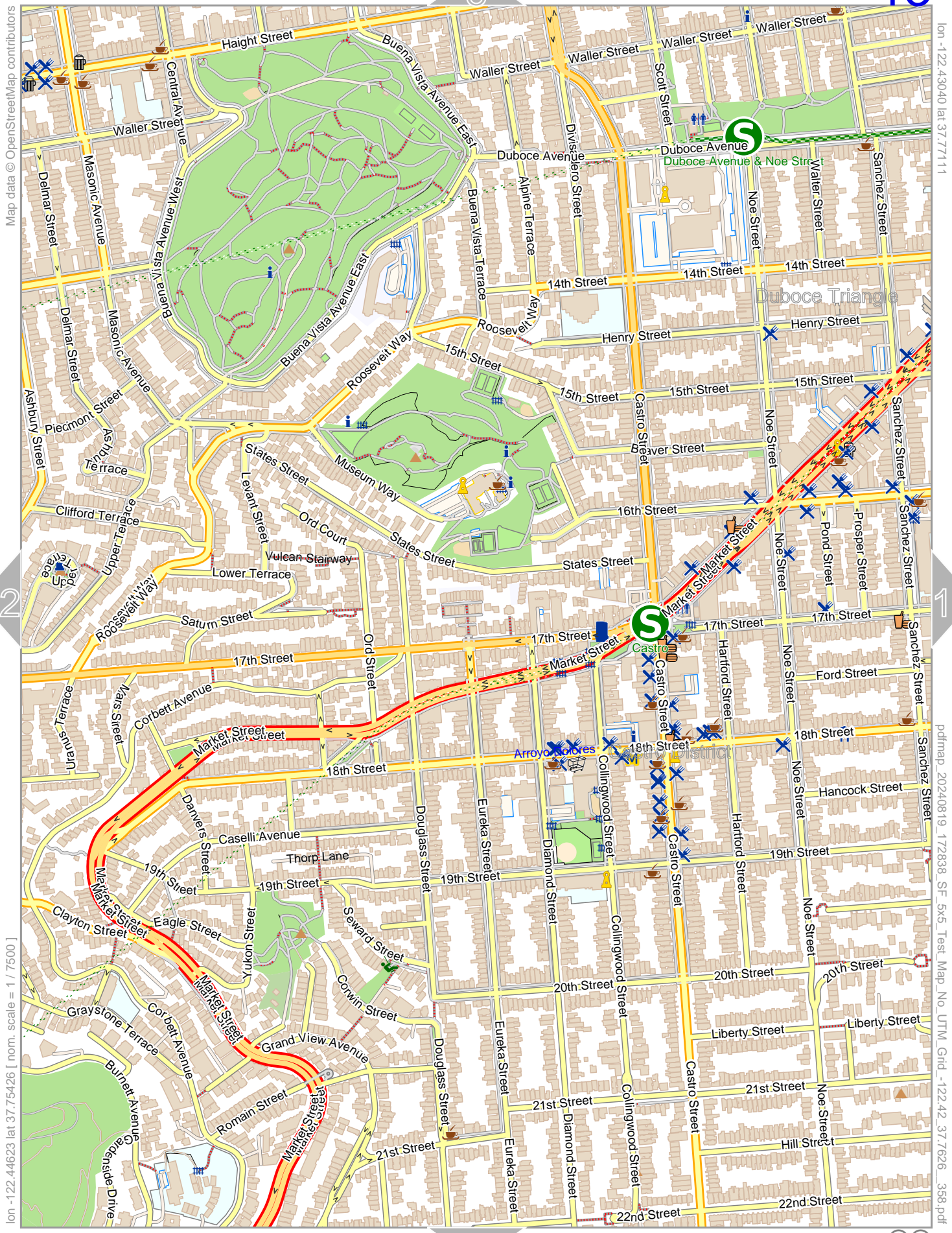
lon -122.46205 lat 37.75426 [nom. scale = 1 / 7500]

pdfmap_20240819_172838_SF_5x5_Test_Map_No_UTM_Grid_-122.42_37.7626_358.pdf

0 100 m 300 m

17

SF 5x5 Test Map No UTM Grid



Map data © OpenStreetMap contributors

lon -122.44623 lat 37.75426 [nom. scale = 1 / 7500]

lon -122.43040 lat 37.77111

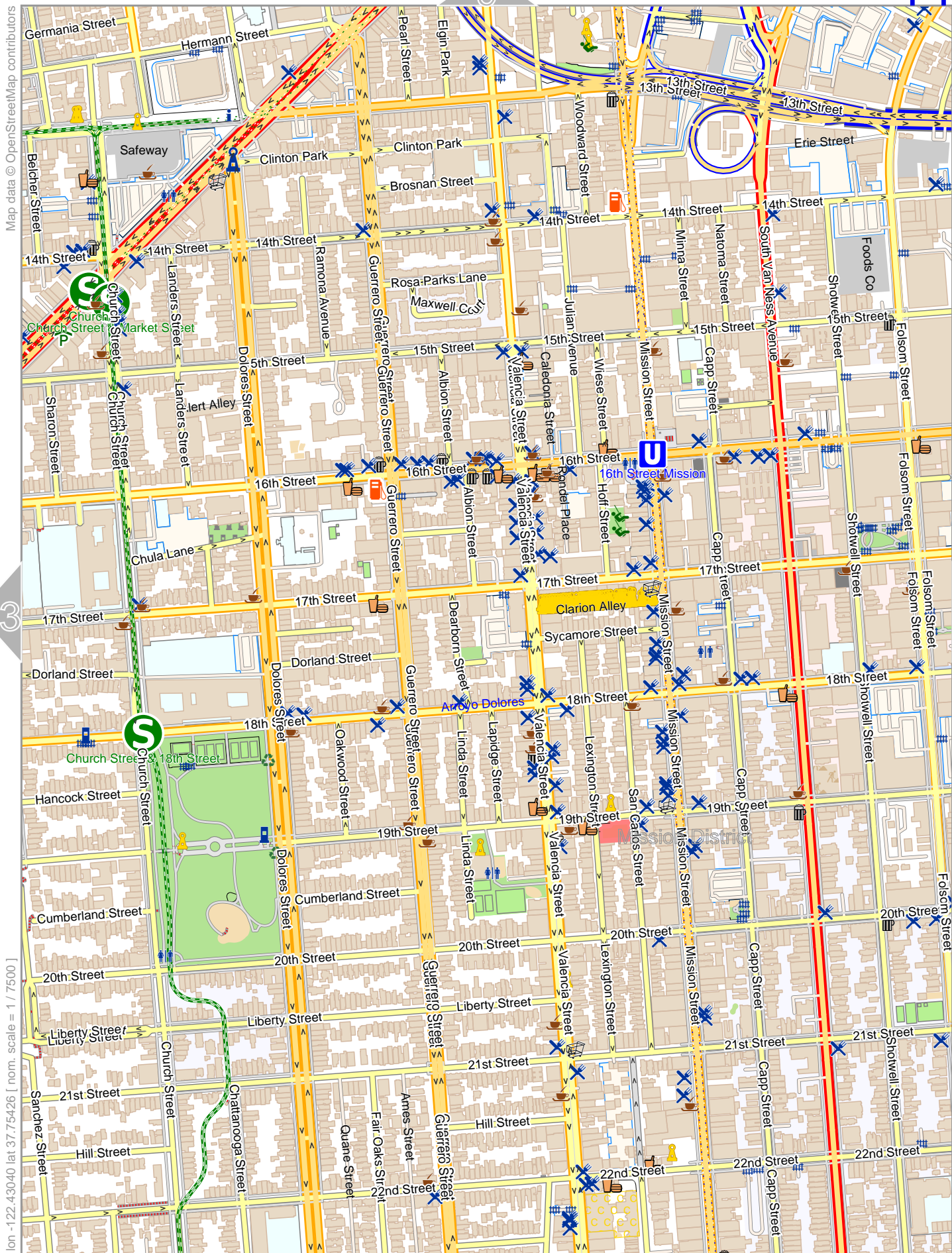
pdfmap_20240819_172838_SF_5x5_Test_Map_No_UTM_Grid_-122.42_37.7626_358.pdf

0 100 m 300 m

SF 5x5 Test Map No UTM Grid

14

lon -122.41458 lat 37.77111



Map data © OpenStreetMap contributors

[nom. scale = 1 / 7500] lon -122.43040 lat 37.75426

pdfmap_20240819_172838_SF_5x5_Test_Map_No_UTM_Grid_-122.42_37.7626_358.pdf

9

19

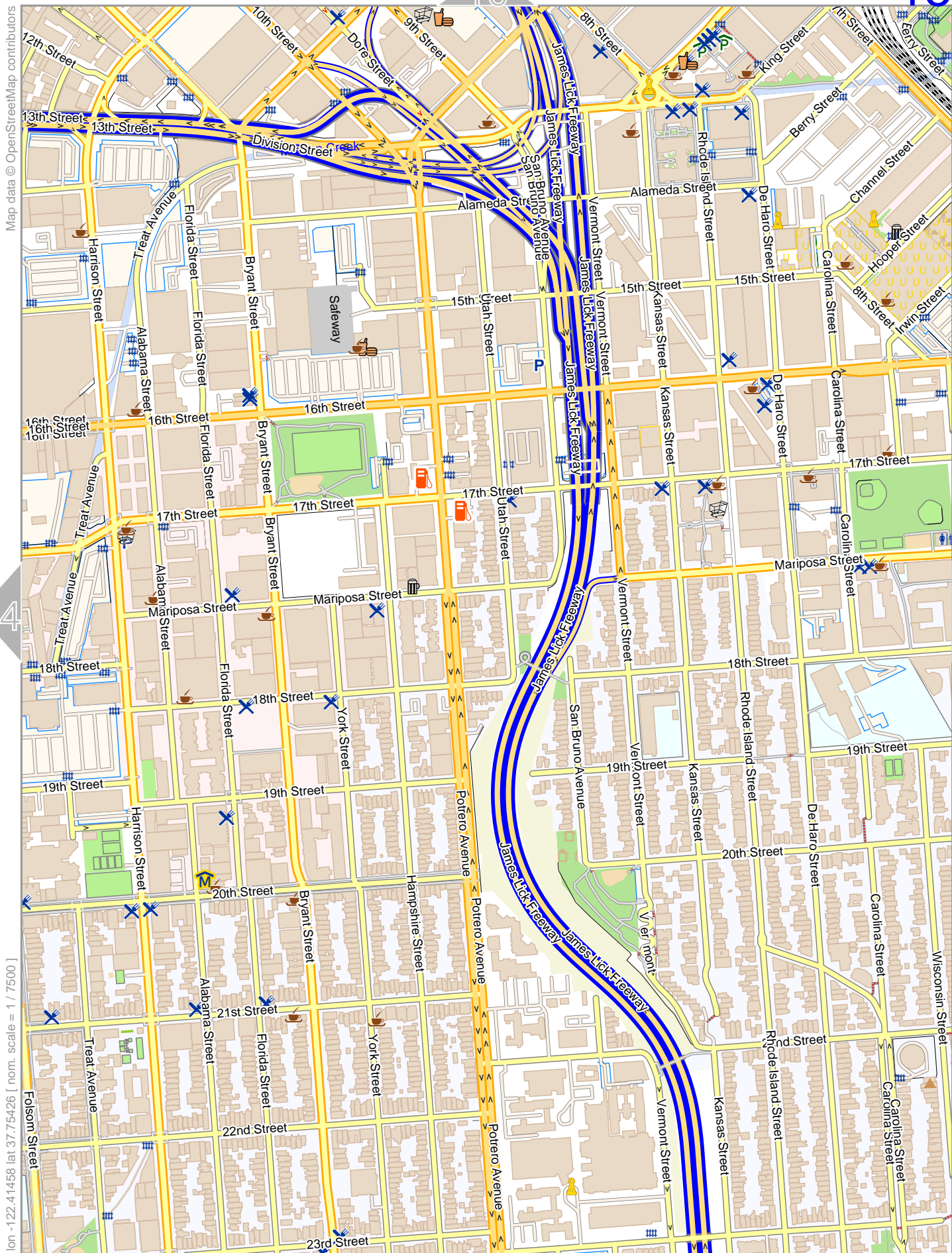
3

15

SF 5x5 Test Map No UTM Grid

15

lon -122.39876 lat 37.77111



Map data © OpenStreetMap contributors

[lon -122.41458 lat 37.75426] nom. scale = 1 / 7500

pdfmap_20240819_172838_SF_5x5_Test_Map_No_UTM_Grid_-122.42_37.7626_358.pdf

0 100 m 300 m

20

16

10

4

SF 5x5 Test Map No UTM Grid



Map data © OpenStreetMap contributors

[lon -122.39876 lat 37.75426] nom. scale = 1 / 7500

lon -122.39294 lat 37.77111

pdfmap_20240819_172938_SF_5x5_Test_Map_No_UTM_Grid_-122.42_37.7626_358.pdf

SF 5x5 Test Map No UTM Grid

Map data © OpenStreetMap contributors

lon -122.44623 lat 37.75426



lon -122.46205 lat 37.73741 [nom. scale = 1 / 7500]

pdfmap_20240819_172838_SF_5x5_Test_Map_No_UTM_Grid_-122.42_37.7626_358.pdf

0 100 m 300 m

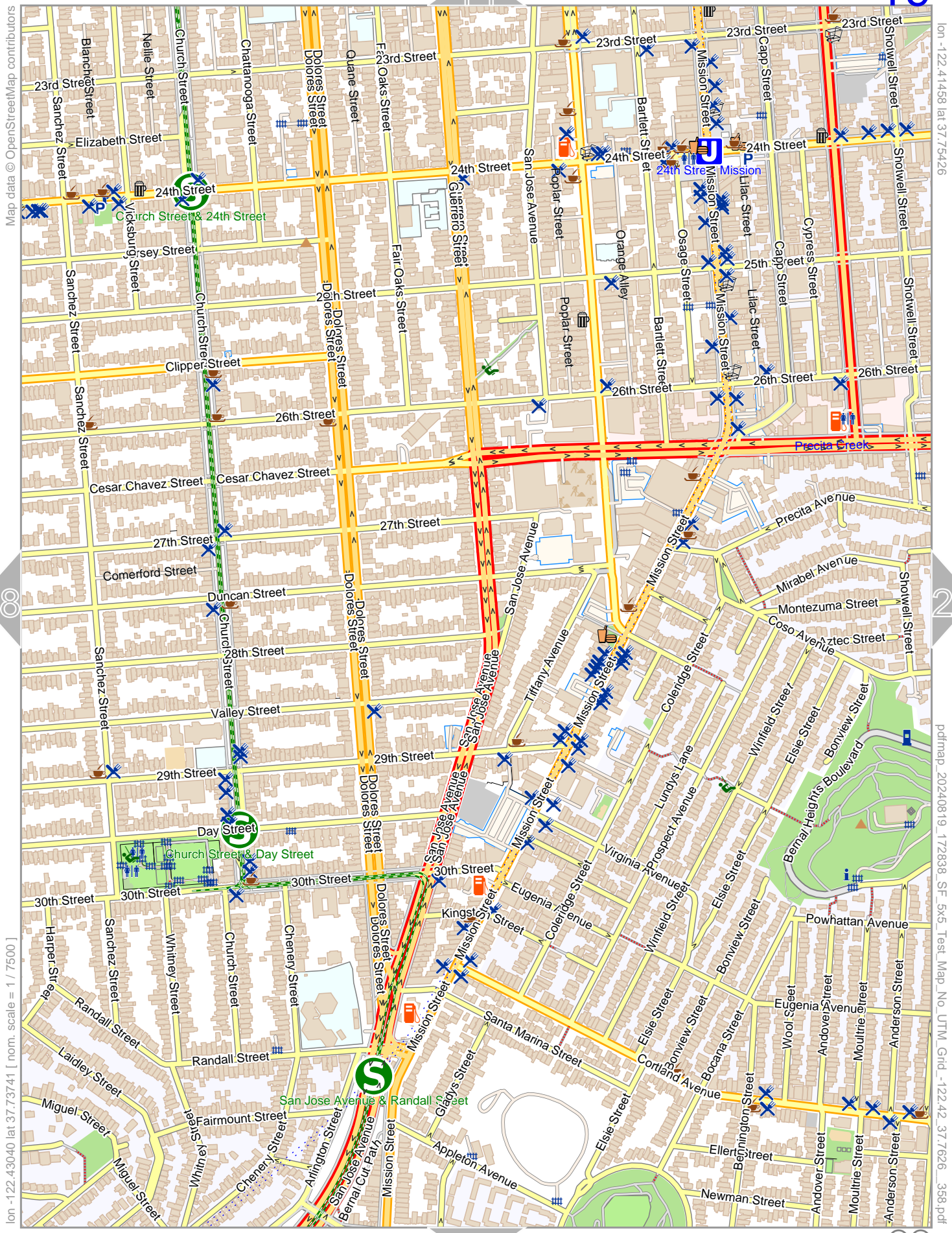
SF 5x5 Test Map No UTM Grid



SF 5x5 Test Map No UTM Grid

19

14



lon -122.41458 lat 37.75426

20

pdfmap_20240819_172838_SF_5x5_Test_Map_No_UTM_Grid_-122.42_37.7626_358.pdf

[lon -122.43040 lat 37.73741 | nom. scale = 1 / 7500]

0 100 m 300 m

24

SF 5x5 Test Map No UTM Grid



Map data © OpenStreetMap contributors

lon -122.39876 lat 37.75426

pdfmap_20240819_172938_SF_5x5_Test_Map_No_UTM_Grid_-122.42_37.7626_358.pdf

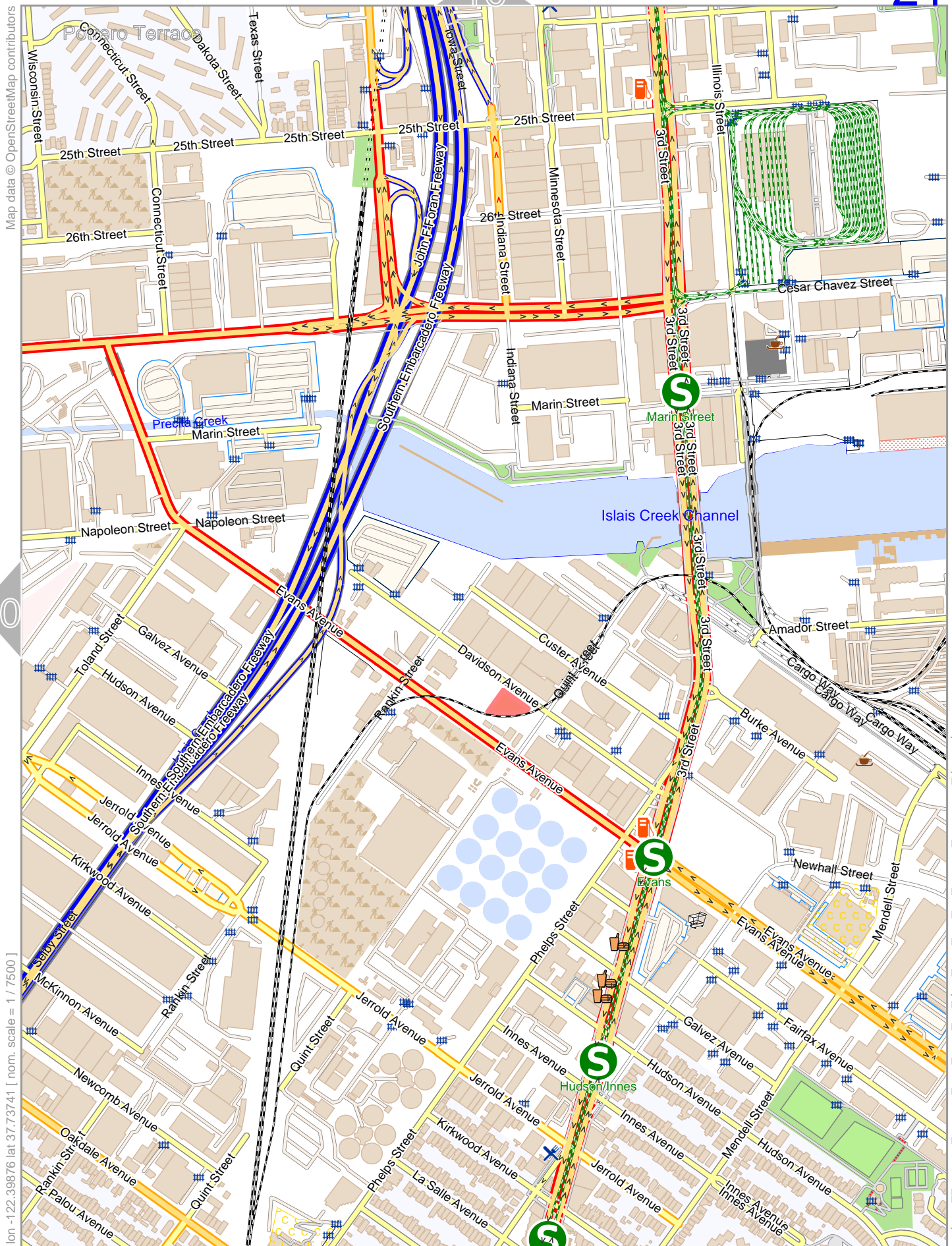
lon -122.41458 lat 37.73741 [nom. scale = 1 / 7500]

0 100 m 300 m

SF 5x5 Test Map No UTM Grid

21

lon -122.38294 lat 37.75426

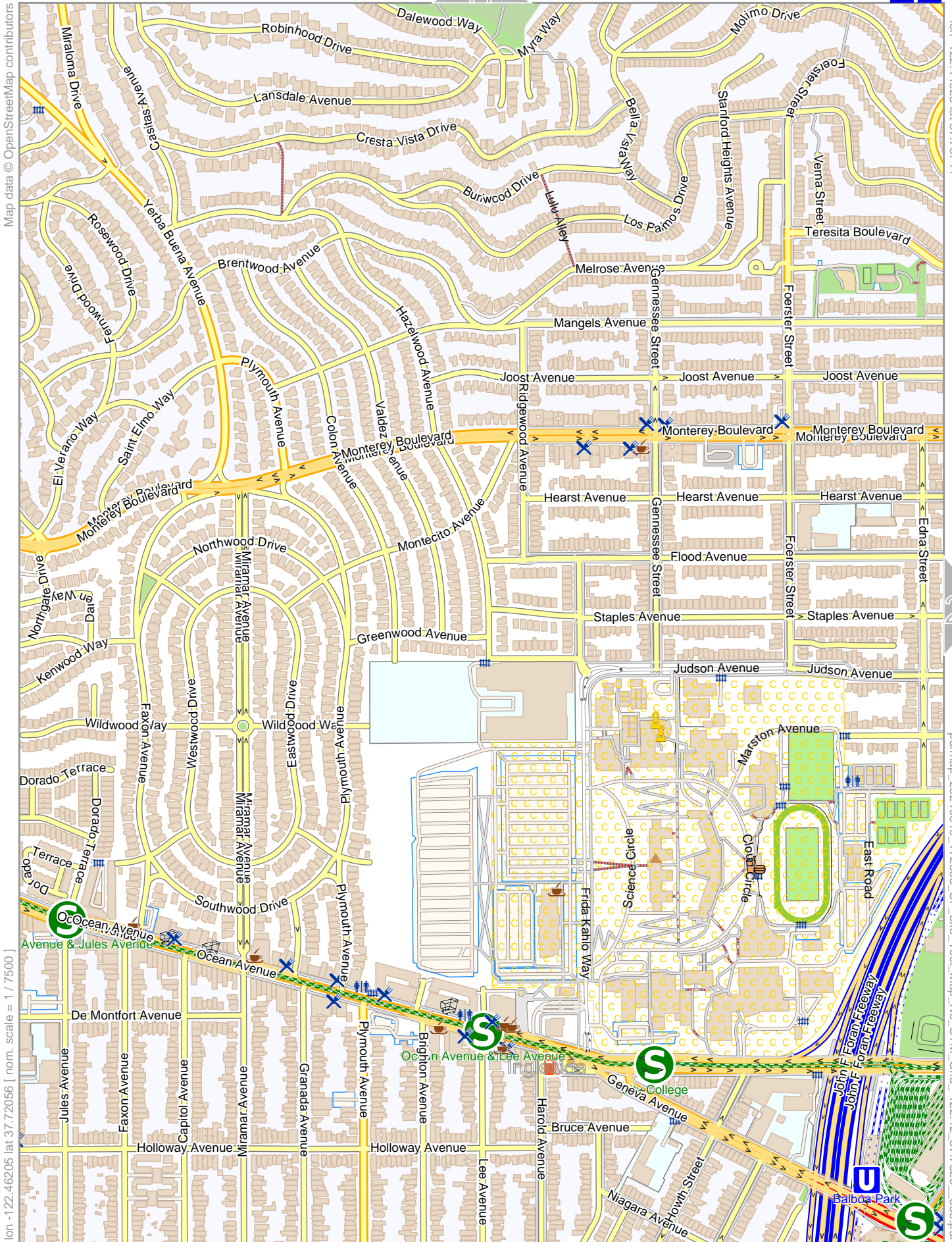


Map data © OpenStreetMap contributors

lon -122.38876 lat 37.73741 [nom. scale = 1 / 7500]

pdfmap_20240819_172838_SF_5x5_Test_Map_No_UTM_Grid_-122.42_37.7626_358.pdf

26



Map data © OpenStreetMap contributors

lon -122.44623 lat 37.73741

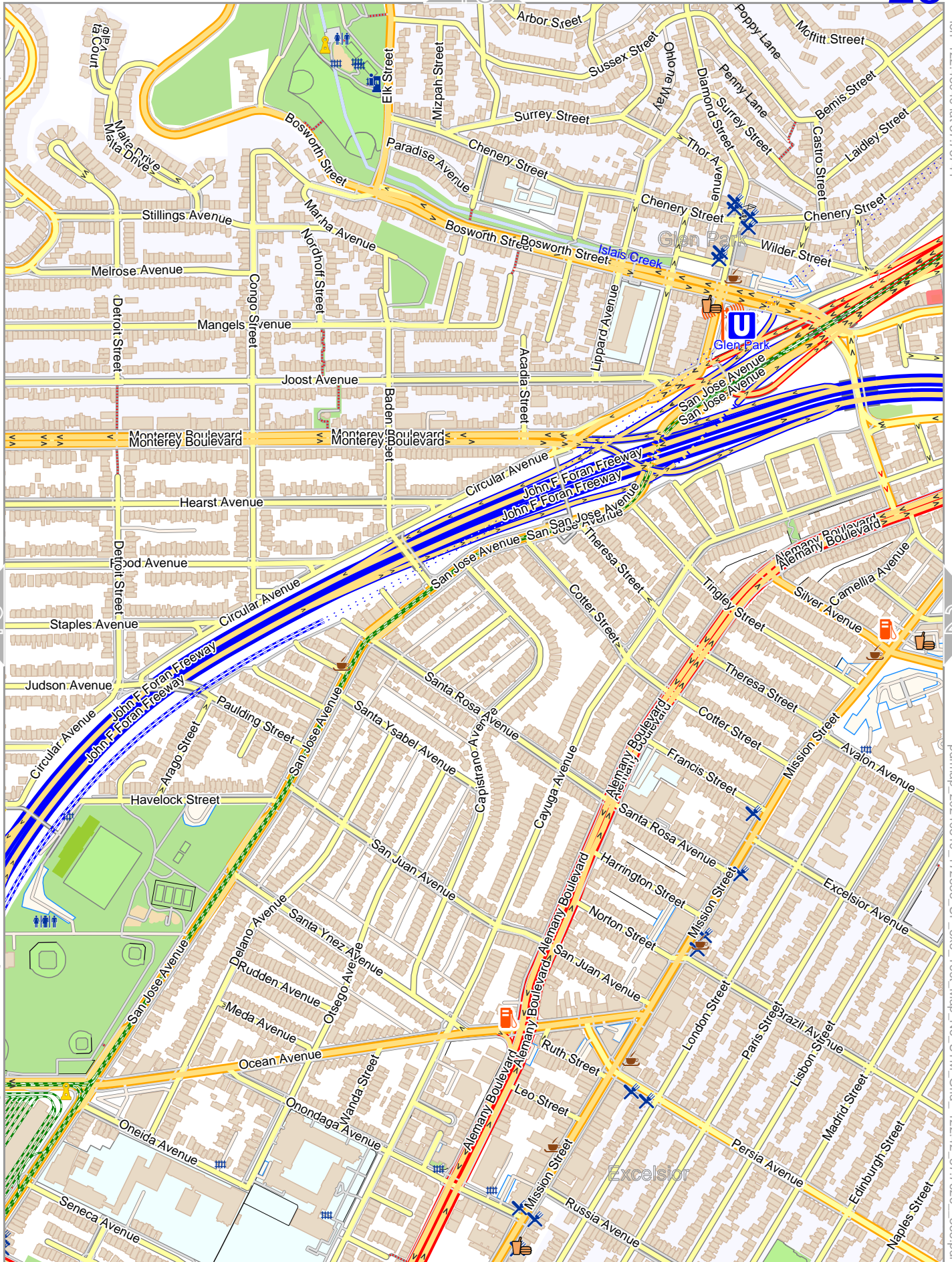
pdfmap_20240819_172838_SF_5x5_Test_Map_No_UTM_Grid_-122.42_37.7626_358.pdf

[lon -122.46205 lat 37.72056 | nom. scale = 1 / 7500]

0 100 m 300 m

Map data © OpenStreetMap contributors

lon -122.43040 lat 37.73741



22

24

lon -122.44623 lat 37.72056 [nom. scale = 1 / 7500]

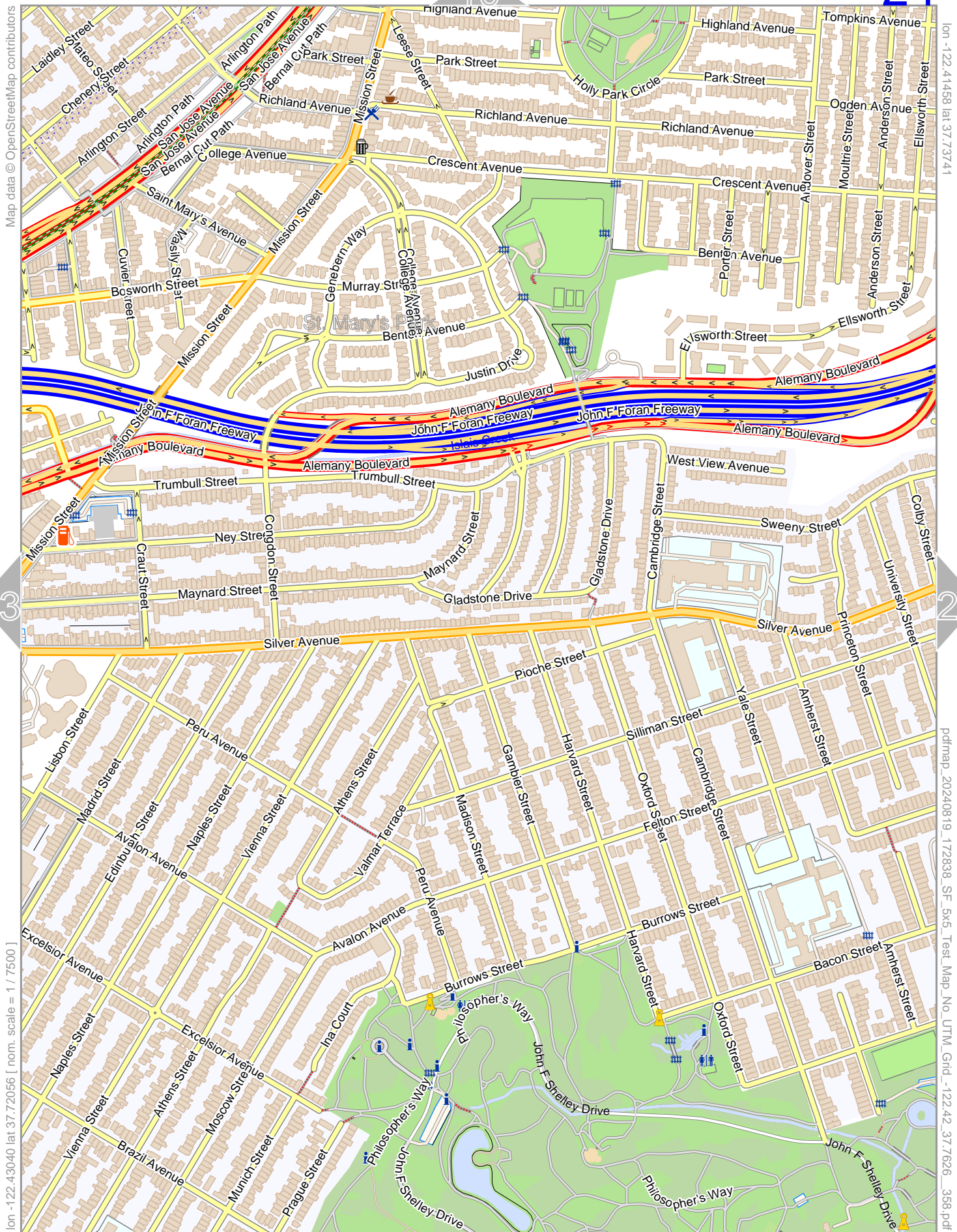
pdfmap_20240819_172838_SF_5x5_Test_Map_No_UTM_Grid_-122.42_37.7626_358.pdf



SF 5x5 Test Map No UTM Grid

24

19



Map data © OpenStreetMap contributors

lon -122.41458 lat 37.73741

23

25

pdfmap_20240819_172838_SF_5x5_Test_Map_No_UTM_Grid_-122.42_37.7626_358.pdf

lon -122.43040 lat 37.72056 [nom. scale = 1 / 7500]



SF 5x5 Test Map No UTM Grid

25

20

24


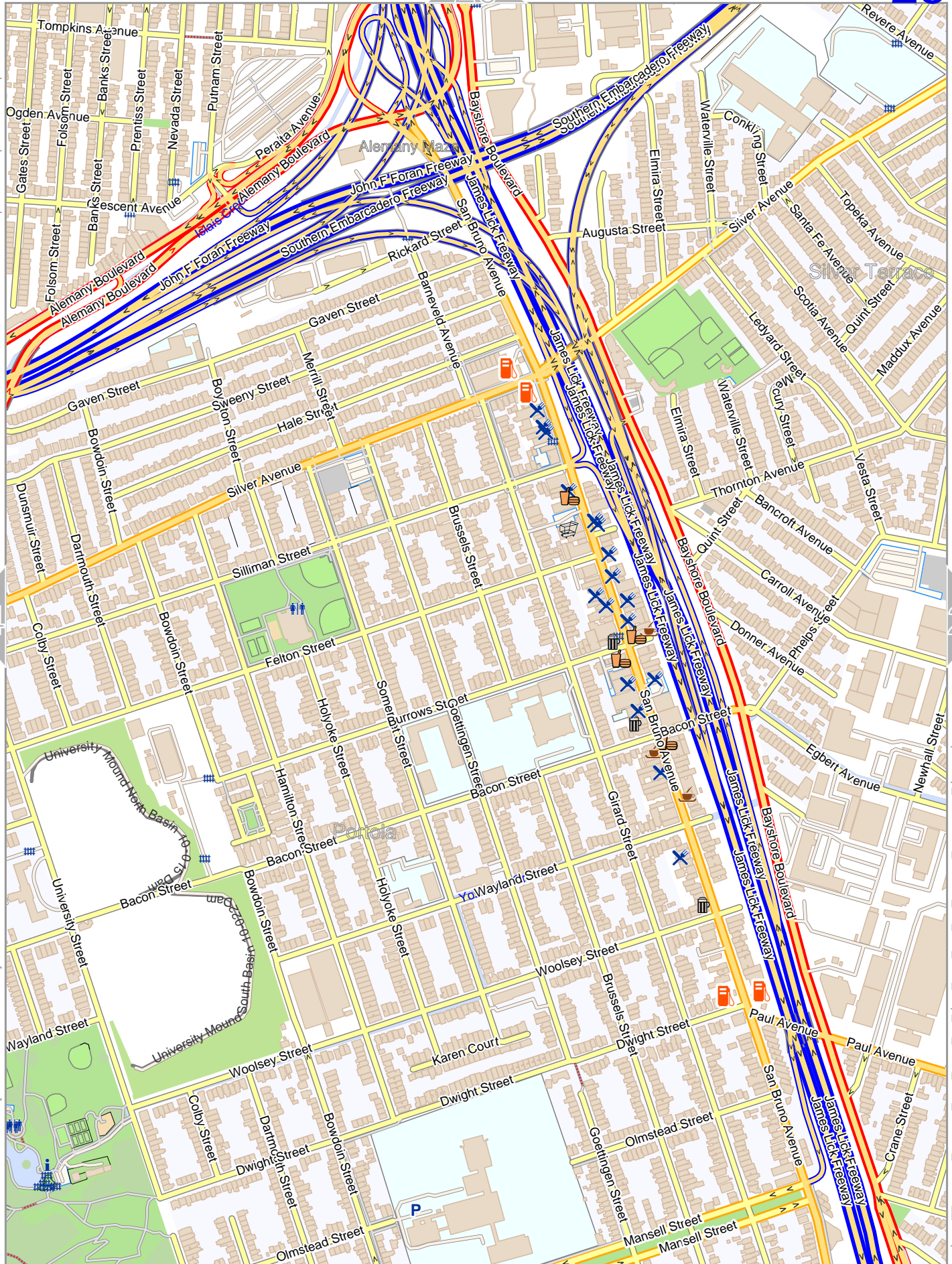
26

Map data © OpenStreetMap contributors

lon -122.39876 lat 37.73741

lon -122.41458 lat 37.72056 [nom. scale = 1 / 7500]

pdfmap_20240819_172838_SF_5x5_Test_Map_No_UTM_Grid_-122.42_37.7626_358.pdf



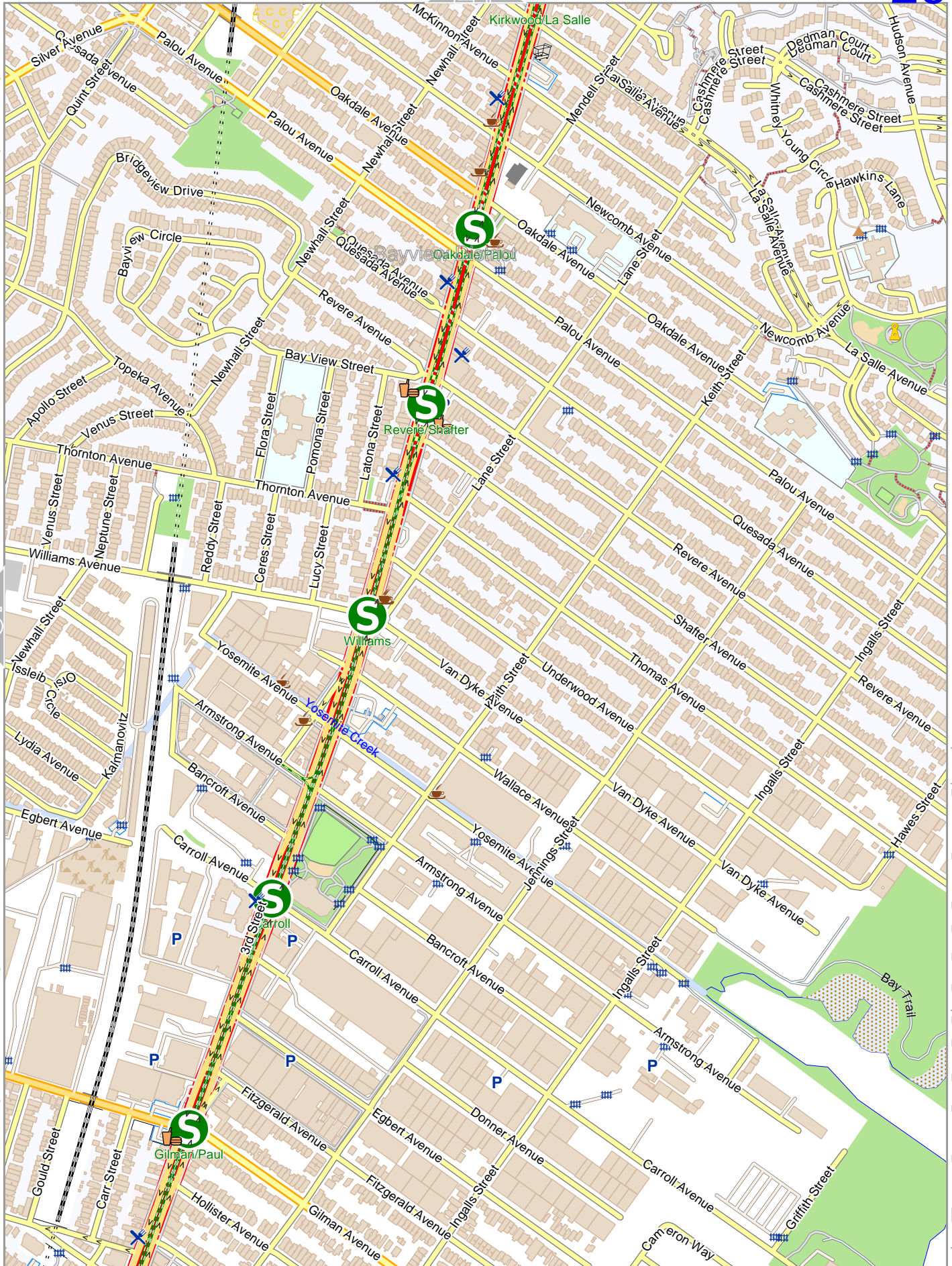
SF 5x5 Test Map No UTM Grid

26

top

Map data © OpenStreetMap contributors

lon -122.38294 lat 37.73741



25

lon -122.39876 lat 37.72056 [nom. scale = 1 / 7500]

pdfmap_20240819_1172938_SF_5x5_Test_Map_No_UTM_Grid_-122.42_37.7626_358.pdf