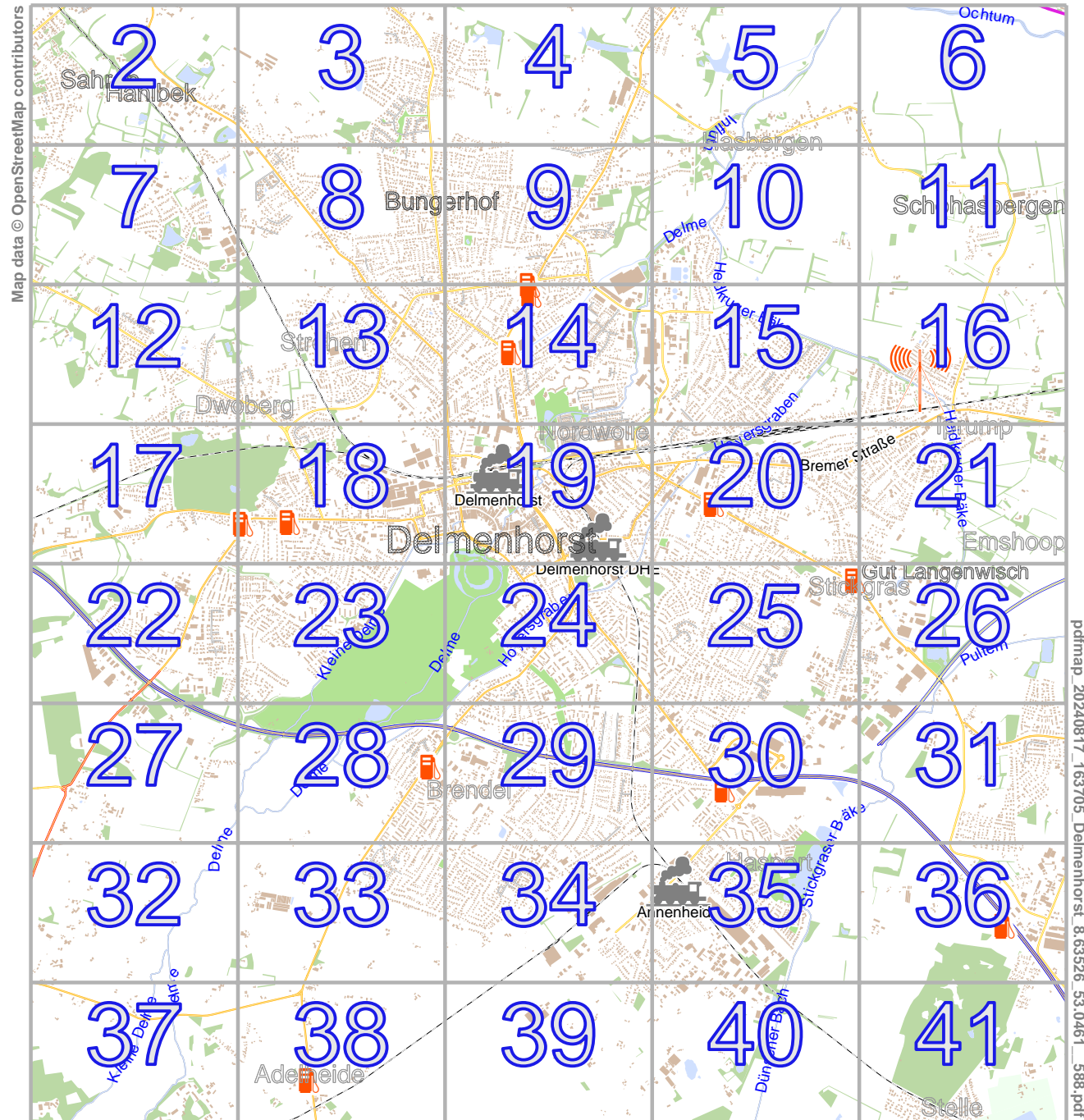
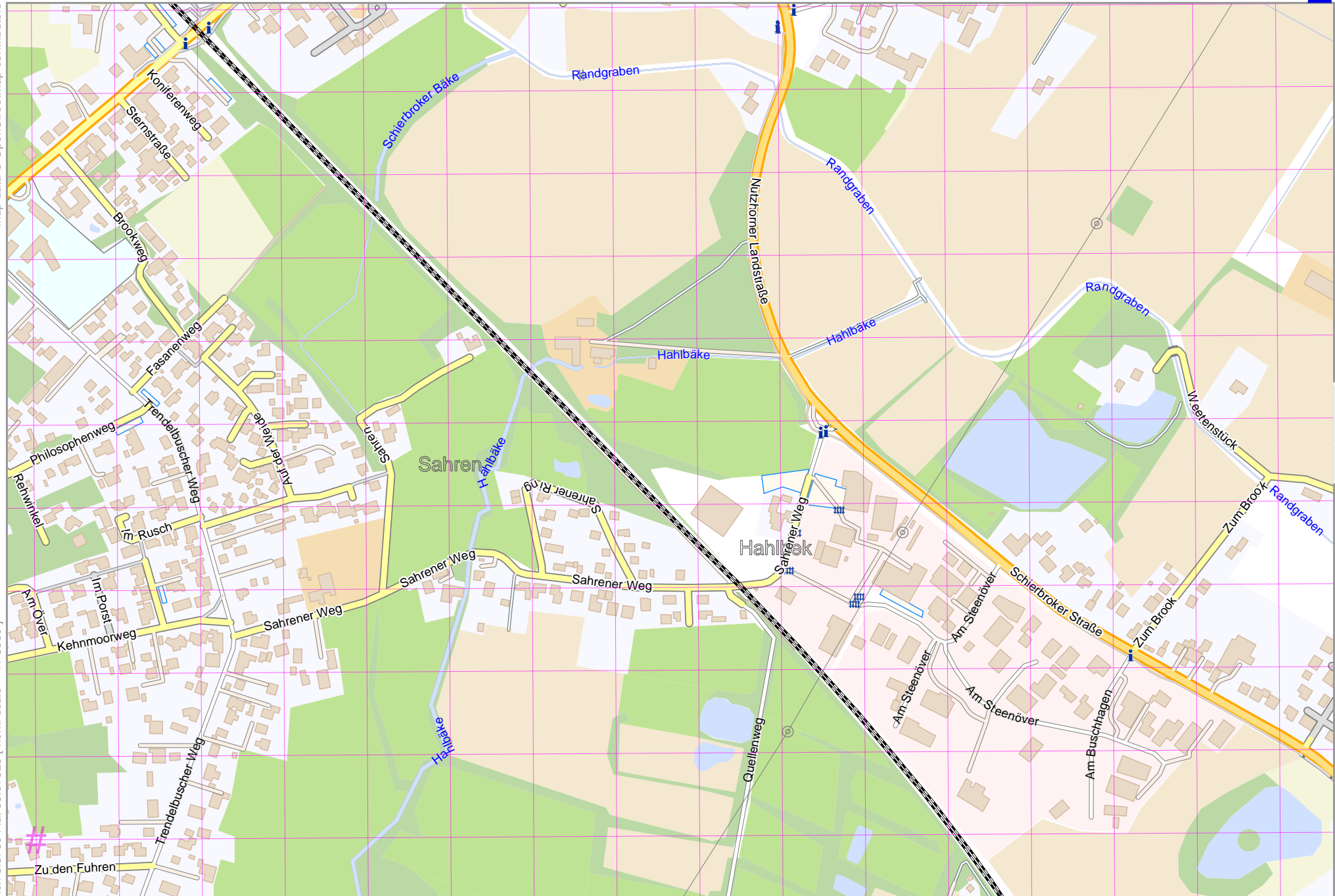


# Delmenhorst

lon 8.69498 lat 53.08500



lon 8.57554 lat 53.00736  
[ nom. scale = 1 / 48000 ]



Map data © OpenStreetMap contributors

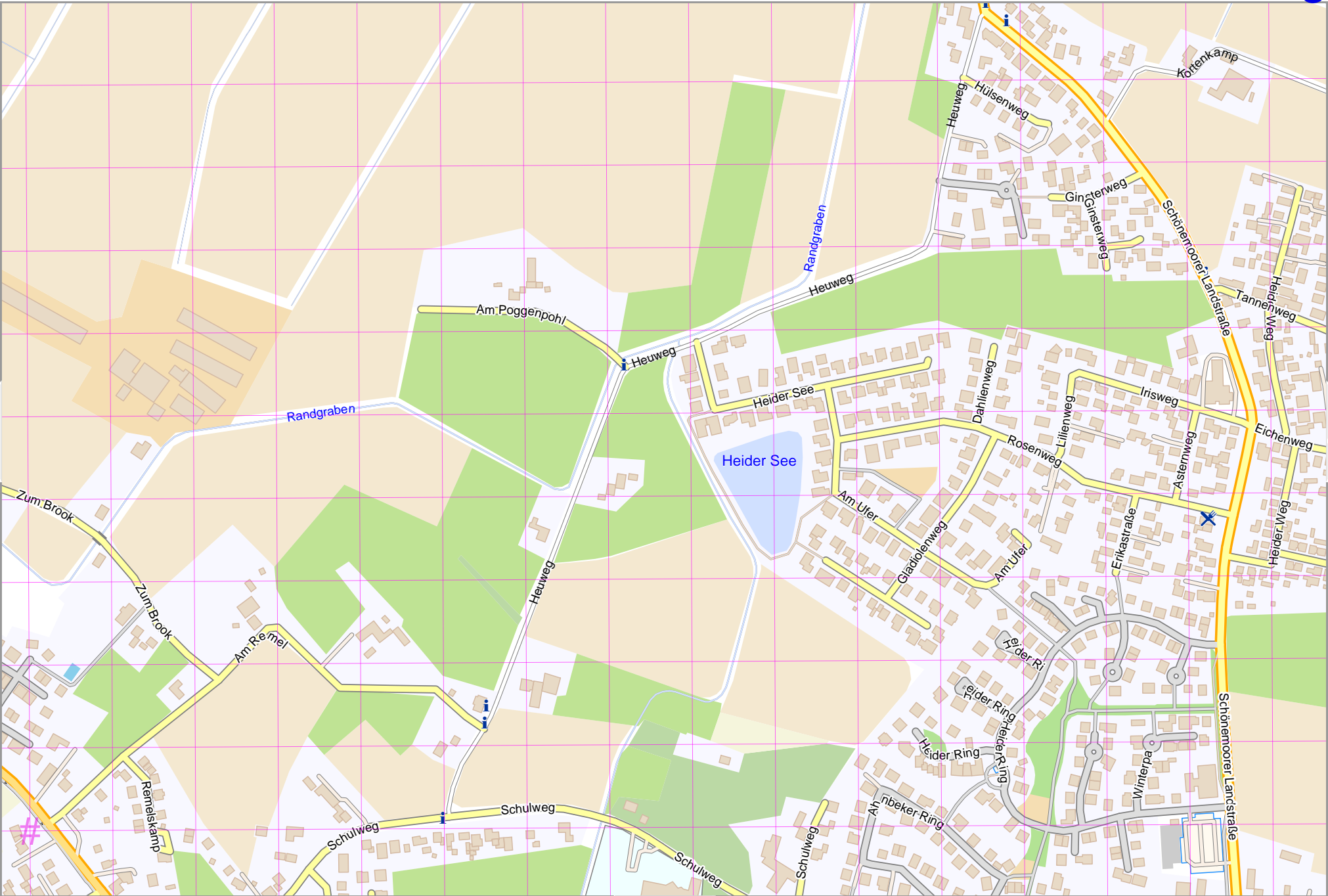
lon 8.62332 lat 53.08500

lon 8.59943 lat 53.07529 [norm. scale = 1 / 60000]

pdfmap\_20240817\_163705\_Delmenhorst\_8.63526\_53.0461\_588.pdf

# UTM: 32 U easting 473.20 km northing 5880.80 km

UTM-Grid-width = 100m



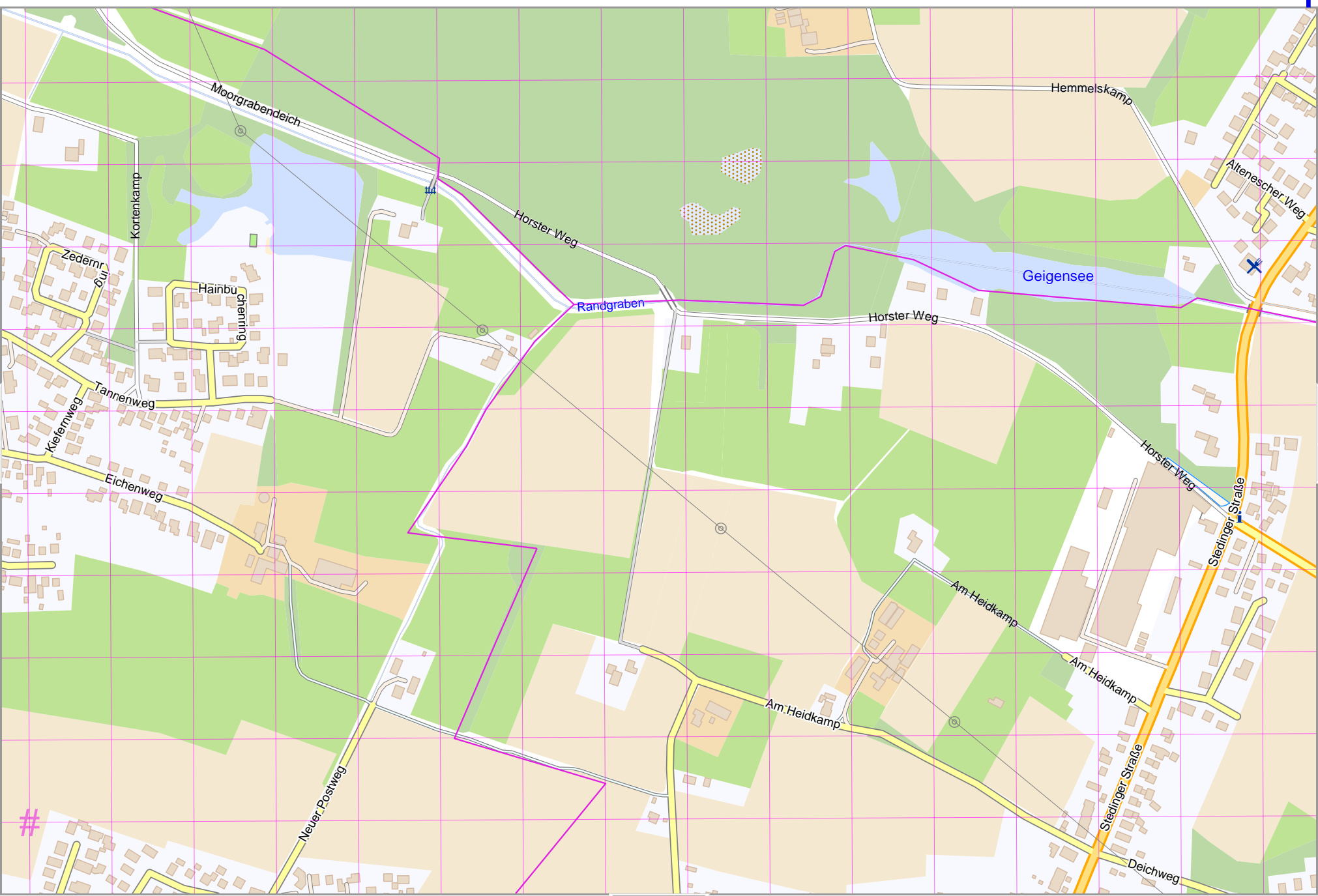
# Delmenhorst

Map data © OpenStreetMap contributors

lon 8.64720 lat 53.08500

lon 8.62332 lat 53.07529 [norm. scale = 1 / 6000]

pdfmap\_20240817\_163705\_Delmenhorst\_8.63526\_53.0461\_588.pdf



# UTM: 32 U easting 474.80 km northing 5880.80 km  
 UTM-Grid-width = 100m



Map data © OpenStreetMap contributors

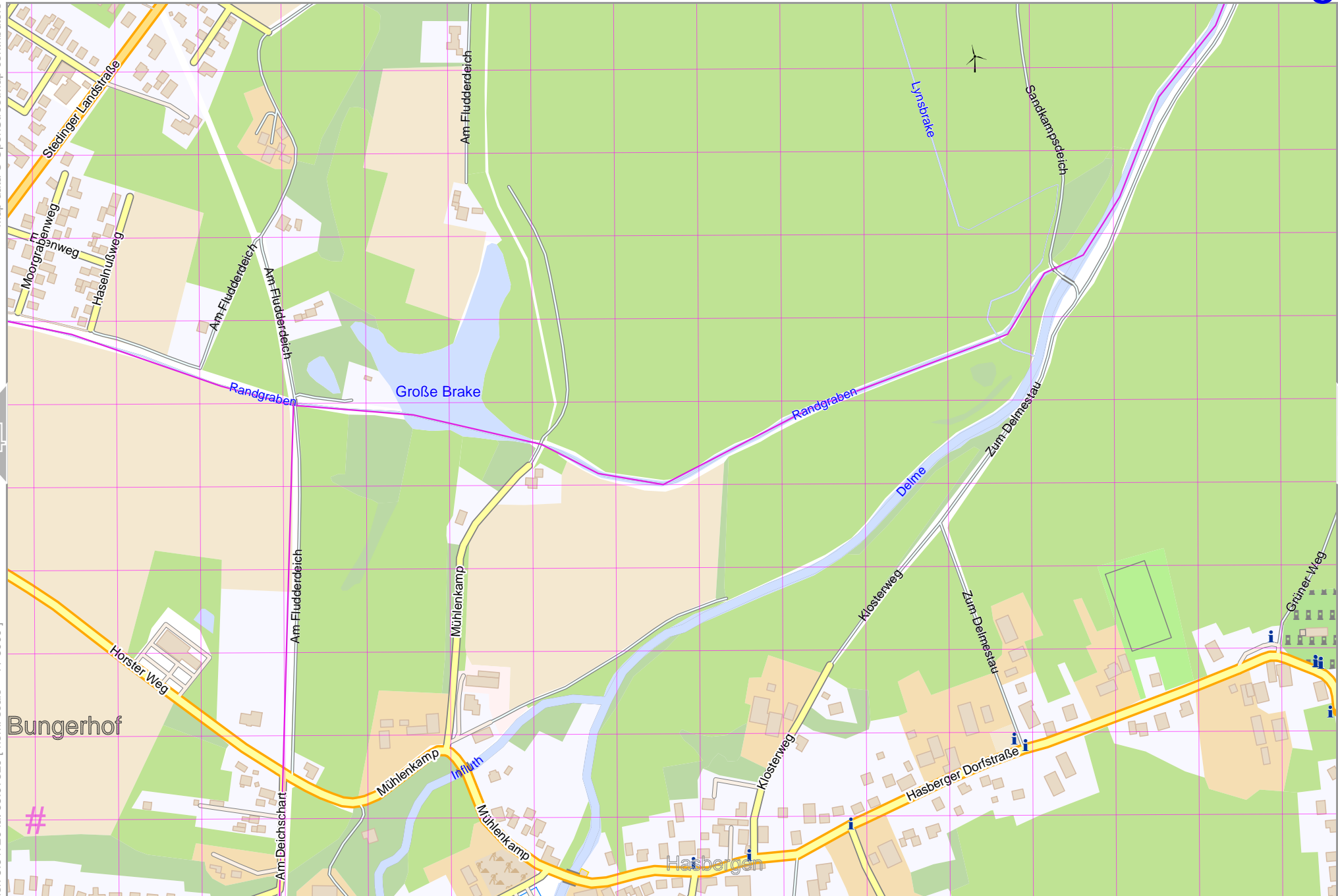
lon 8.67109 lat 53.08500

4

6

lon 8.64720 lat 53.07529 [norm. scale = 1/6000]

pdfmap\_20240817\_163705\_Delmenhorst\_8.63526\_53.0461\_588.pdf



# UTM: 32 U easting 476.40 km northing 5880.80 km  
UTM-Grid-width = 100m

10

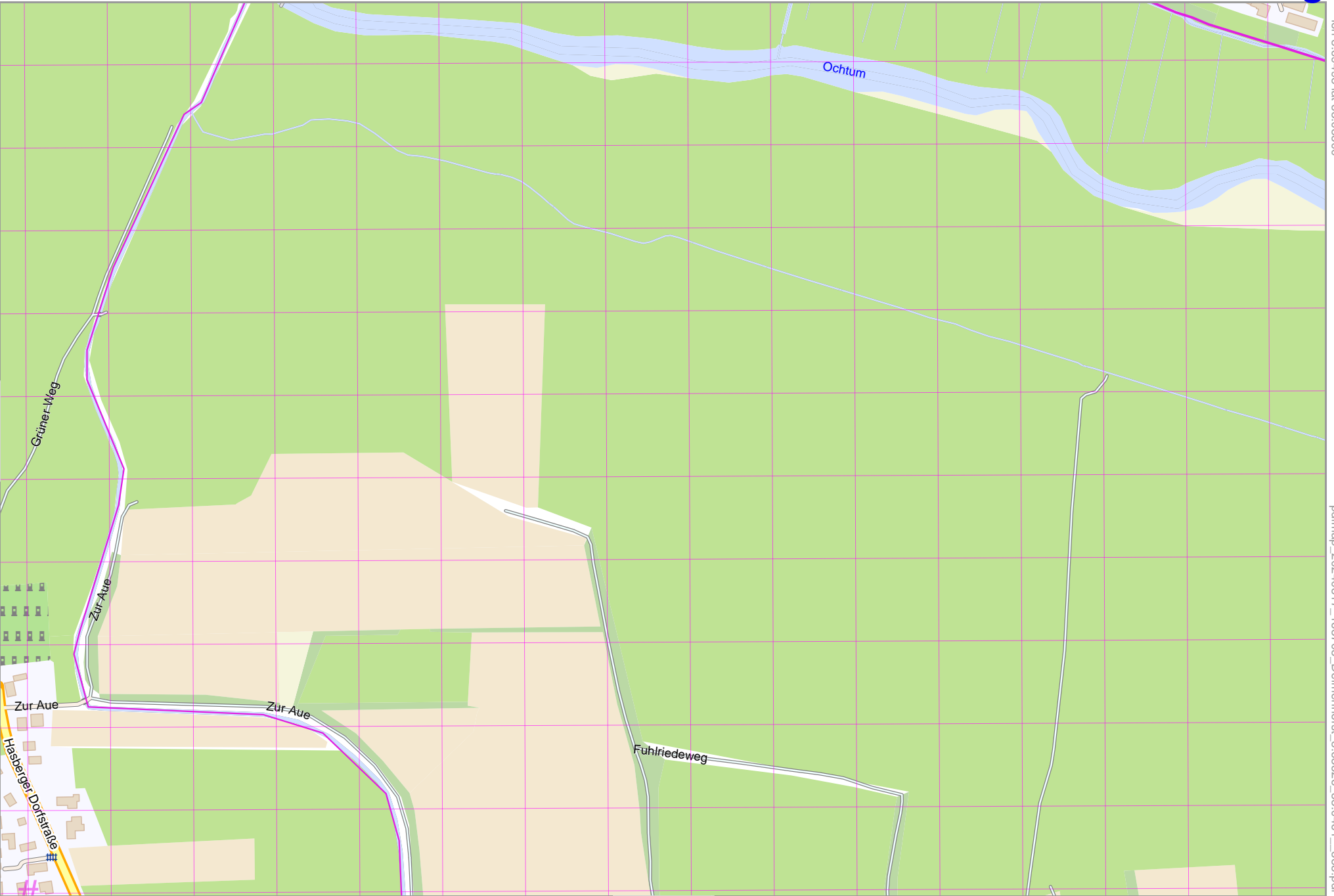
Map data © OpenStreetMap contributors

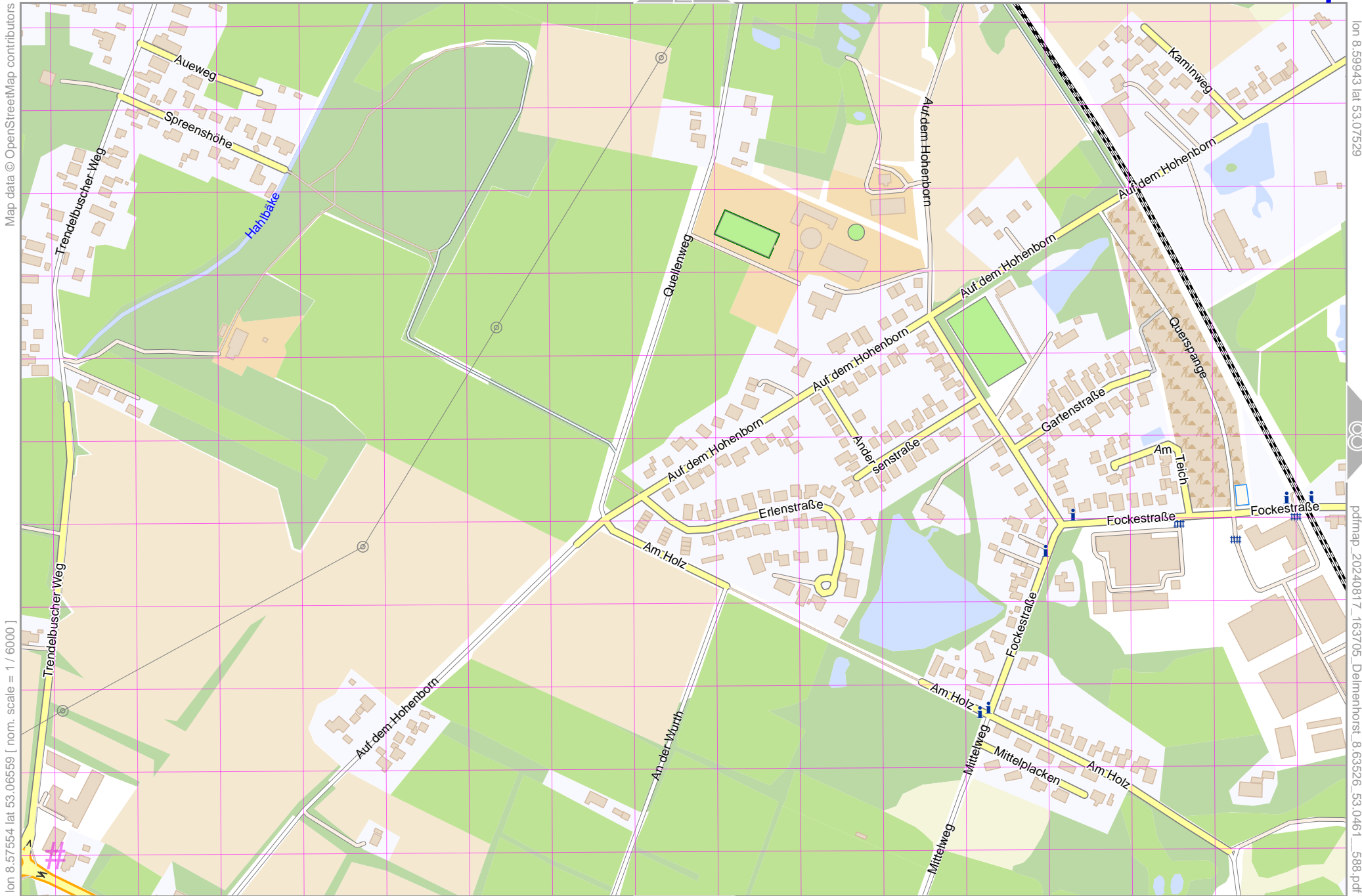
lon 8.69498 lat 53.08500

pdfmap\_20240817\_163705\_Delmenhorst\_8.69526\_53.0461\_588.pdf

lon 8.67109 lat 53.07529 [ nom. scale = 1 / 6000 ]

# UTM: 32 U easting 478.00 km northing 5880.70 km  
UTM-Grid-width = 100m





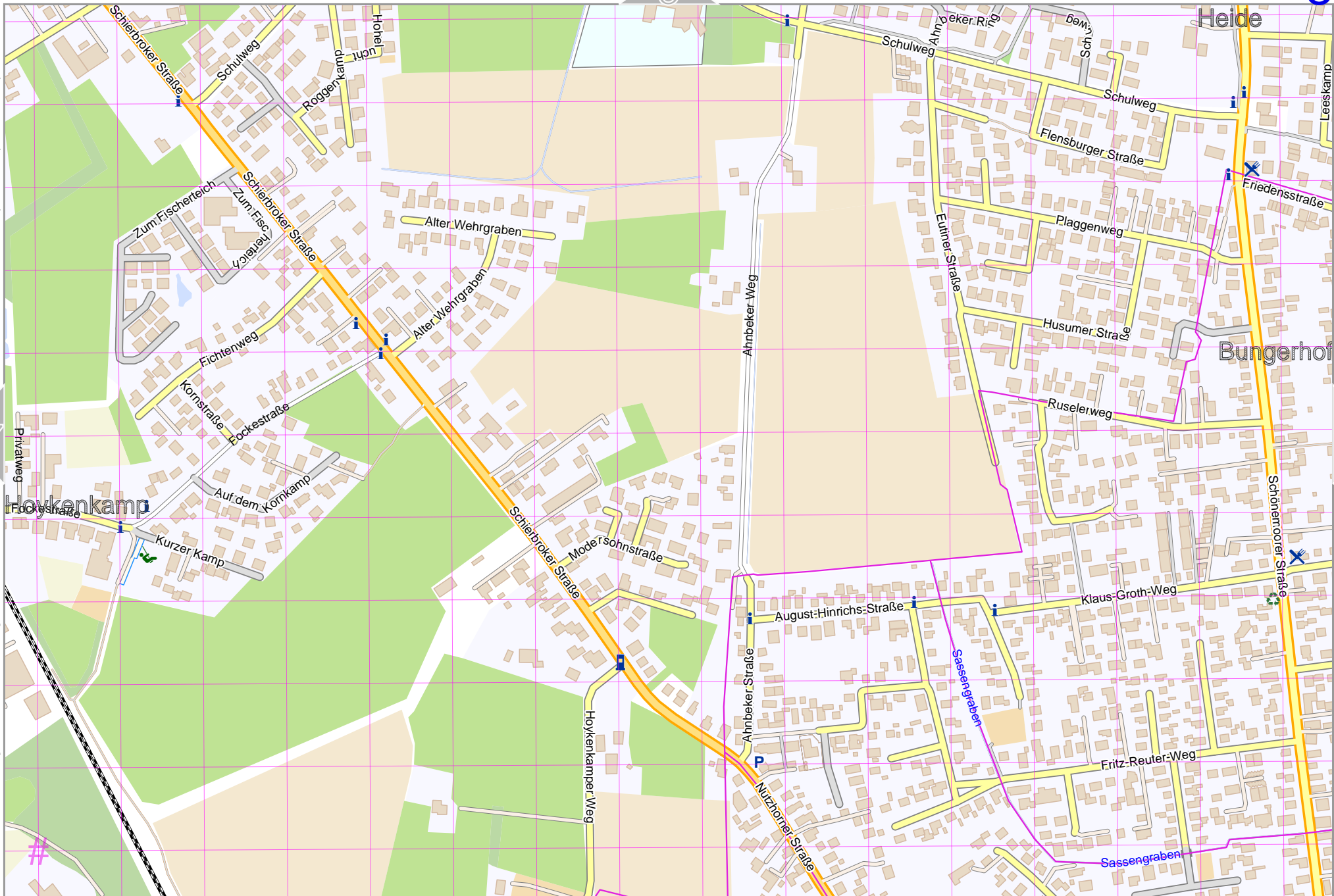
Map data © OpenStreetMap contributors

lon 8.59943 lat 53.07529

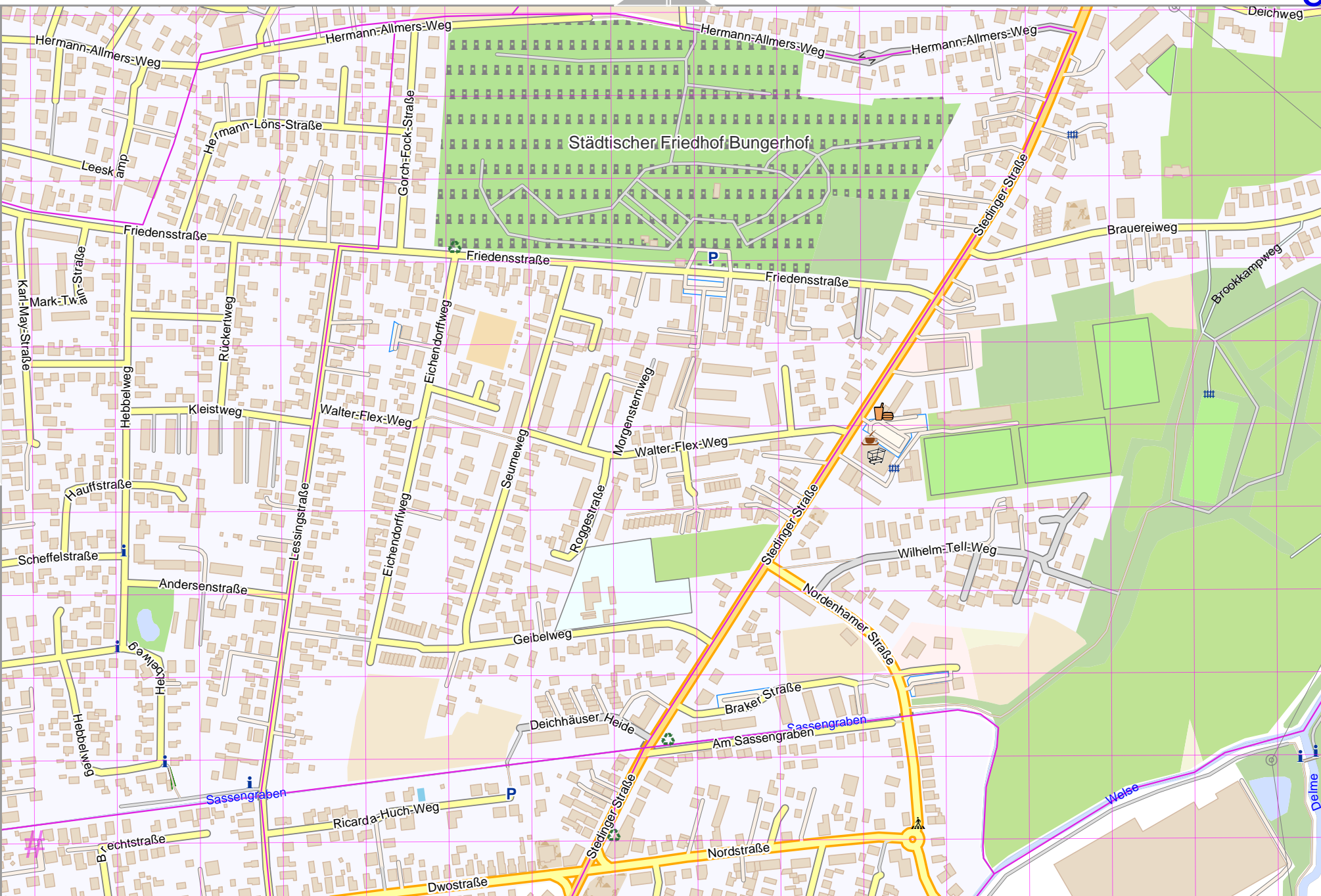
lon 8.57554 lat 53.06559 [ nom. scale = 1 / 6000 ]

pdfmap\_20240817\_163705\_Delmenhorst\_8.63526\_53.0461\_588.pdf

# UTM: 32 U easting 471.60 km northing 5879.70 km  
UTM-Grid-width = 100m







4

9

10

14

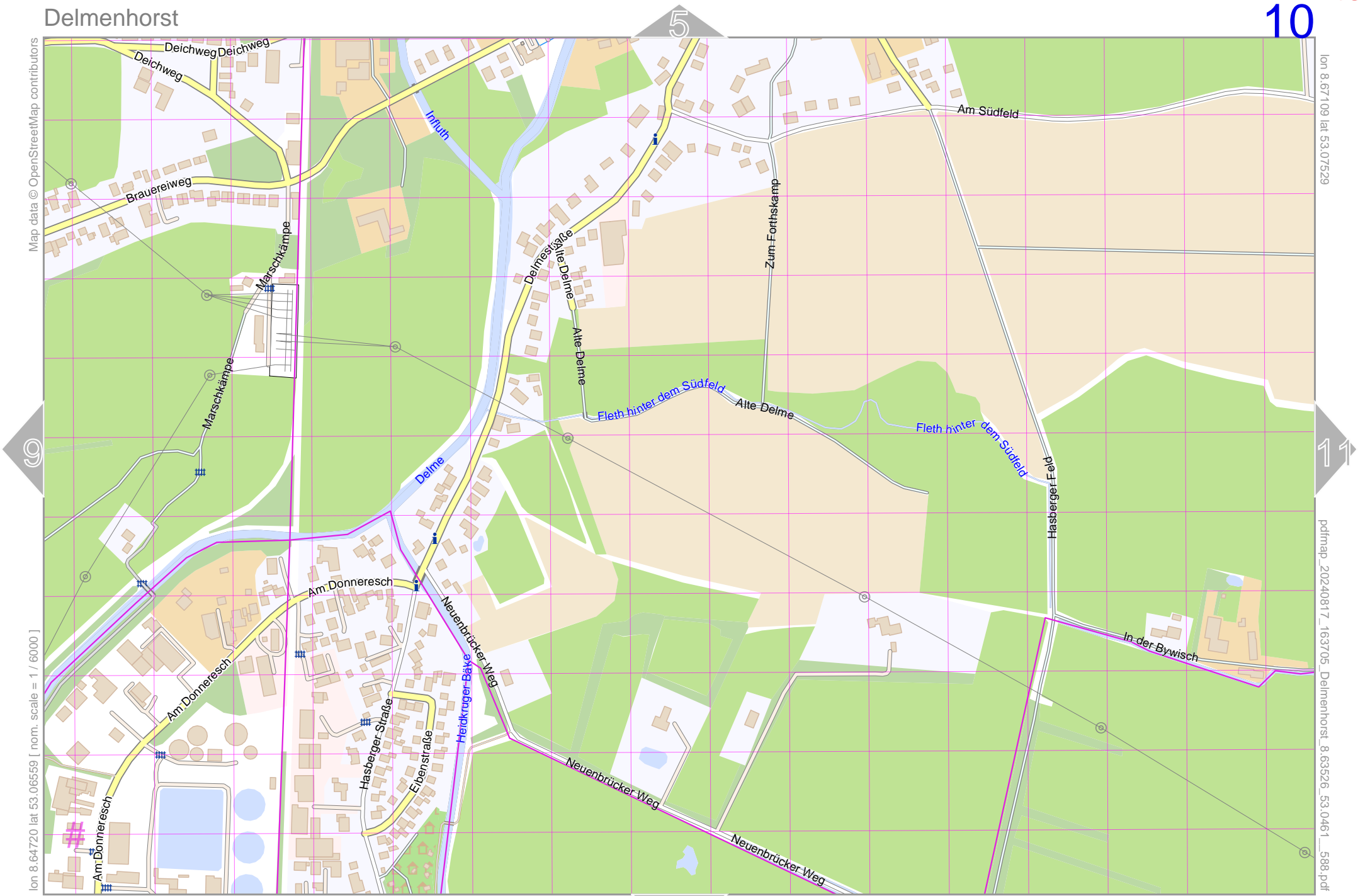
Map data © OpenStreetMap contributors

lon 8.67109 lat 53.07529

lon 8.64720 lat 53.06559 [norm. scale = 1/6000]

pdfmap\_20240817\_163705\_Delmenhorst\_8.63526\_53.0461\_588.pdf

# UTM: 32 U easting 476.40 km northing 5879.70 km  
UTM-Grid-width = 100m







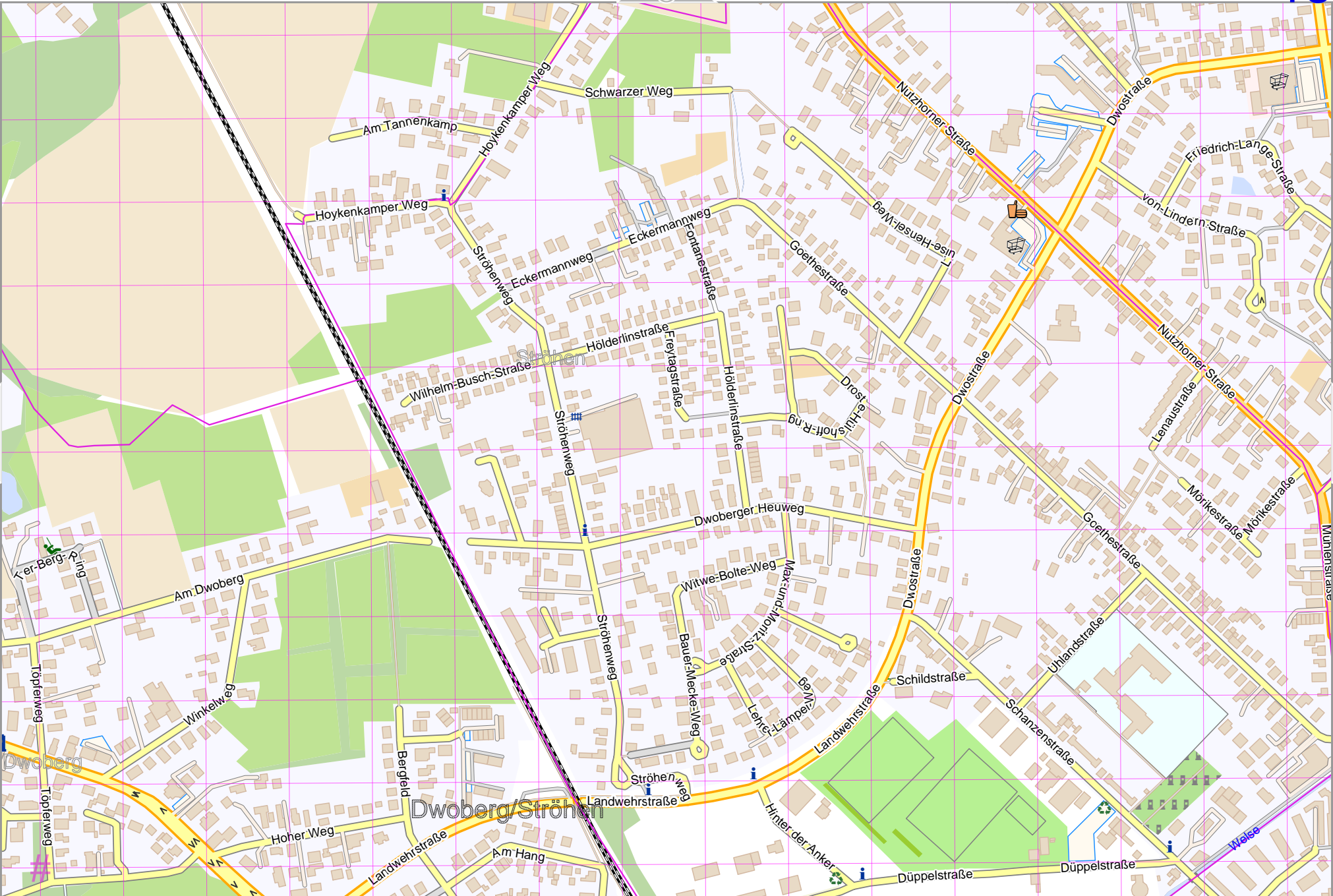
# Delmenhorst

Map data © OpenStreetMap contributors

lon 8.62332 lat 53.06559

pdfmap\_20240817\_163705\_Delmenhorst\_8.63526\_53.0461\_588.pdf

lon 8.59943 lat 53.05588 [norm. scale = 1 / 60000]



# UTM: 32 U easting 473.20 km northing 5878.60 km  
UTM-Grid-width = 100m

# Delmenhorst

14

top

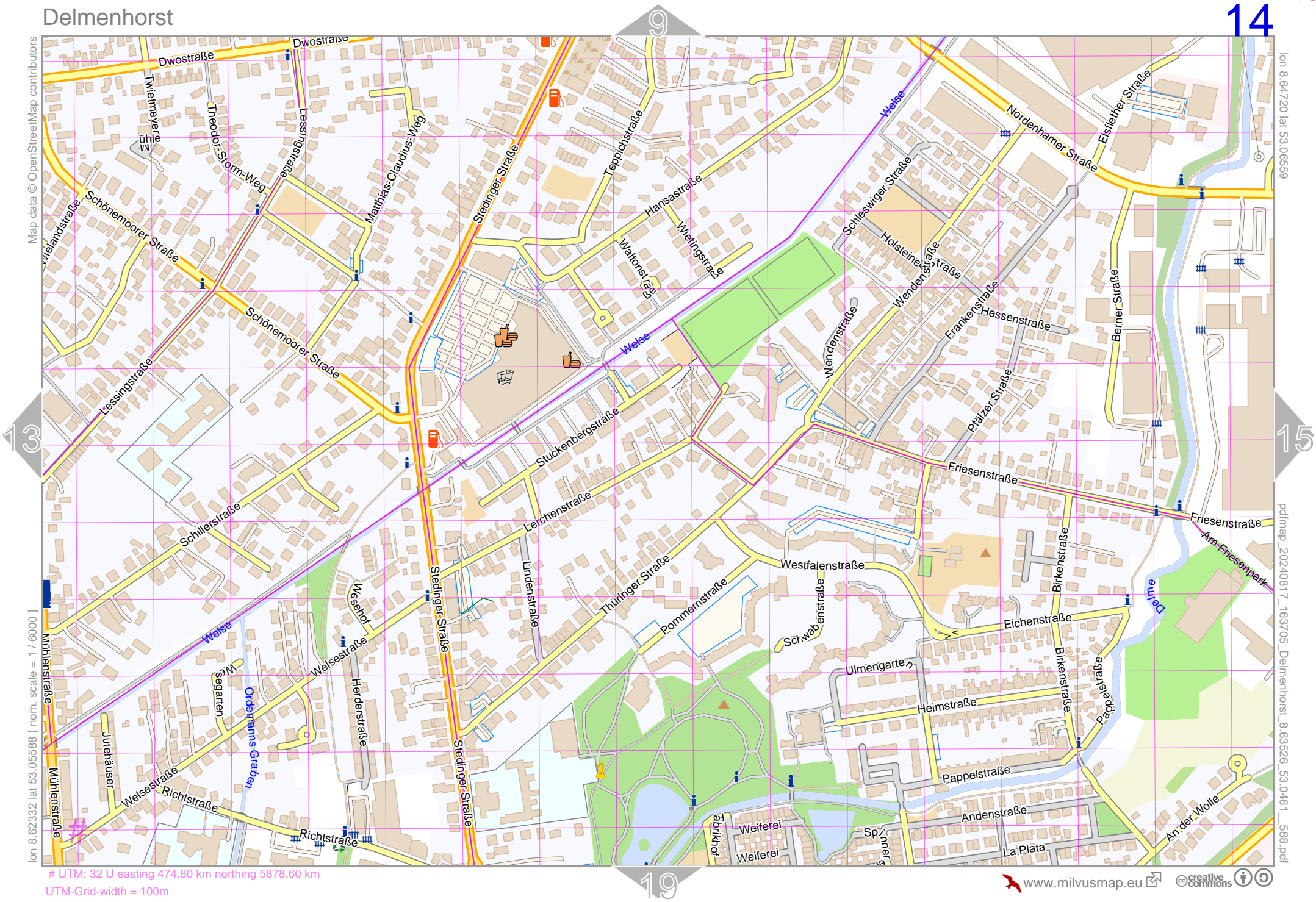
Map data © OpenStreetMap contributors

lon 8.64720 lat 53.06559

[lon 8.62332 lat 53.05588 | nom. scale = 1 / 60000

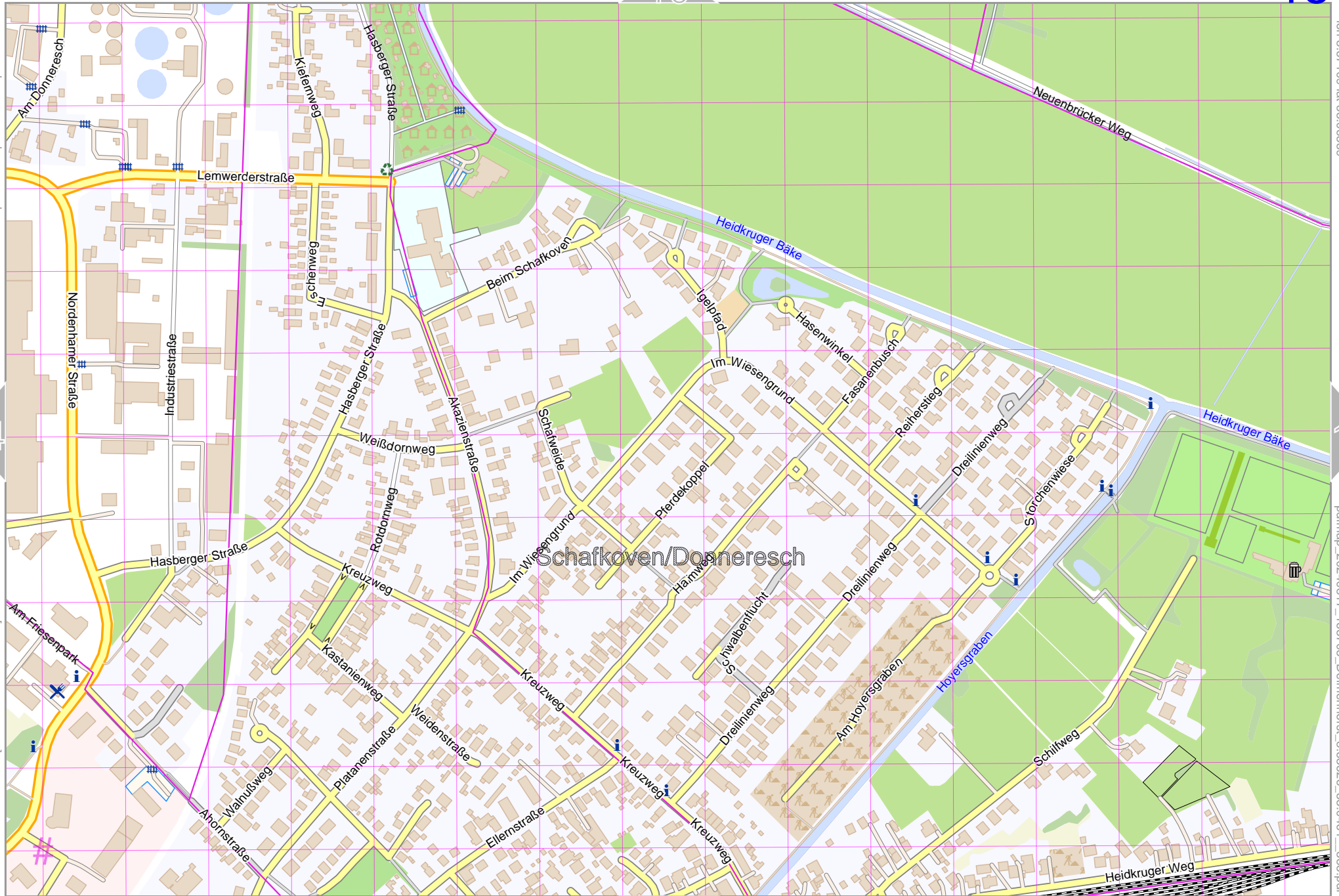
pdfmap\_20240817\_163705\_Delmenhorst\_8.63526\_53.0461\_588.pdf

# UTM: 32 U easting 474.80 km northing 5878.60 km  
UTM-Grid-width = 100m



Map data © OpenStreetMap contributors

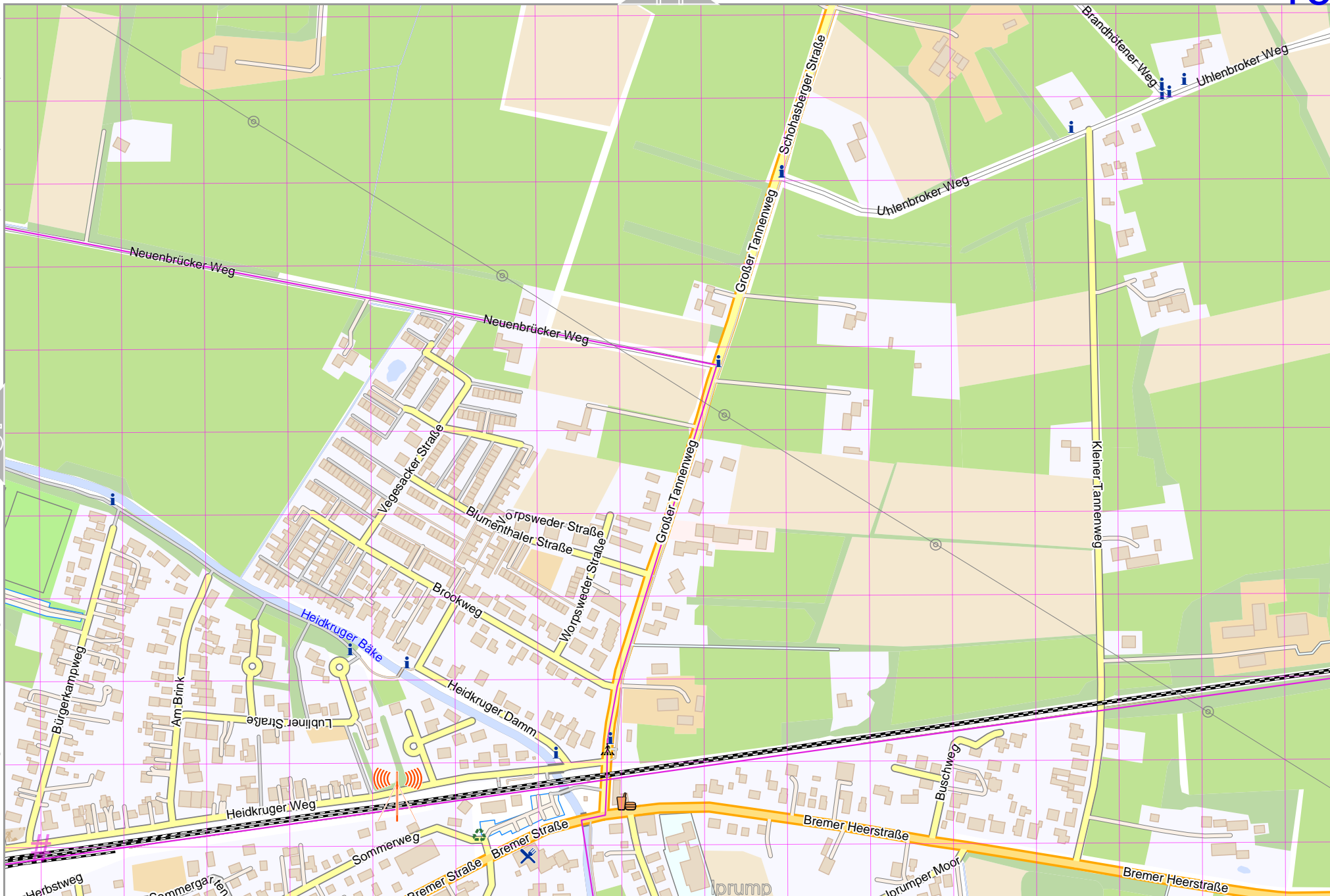
lon 8.67109 lat 53.06559



lon 8.64720 lat 53.05588 [norm. scale = 1/60000]

pdfmap\_20240817\_163705\_Delmenhorst\_8.63526\_53.0461\_588.pdf

# UTM: 32 U easting 476.40 km northing 5878.60 km  
UTM-Grid-width = 100m



15

21

# UTM: 32 U easting 478.00 km northing 5878.60 km  
UTM-Grid-width = 100m

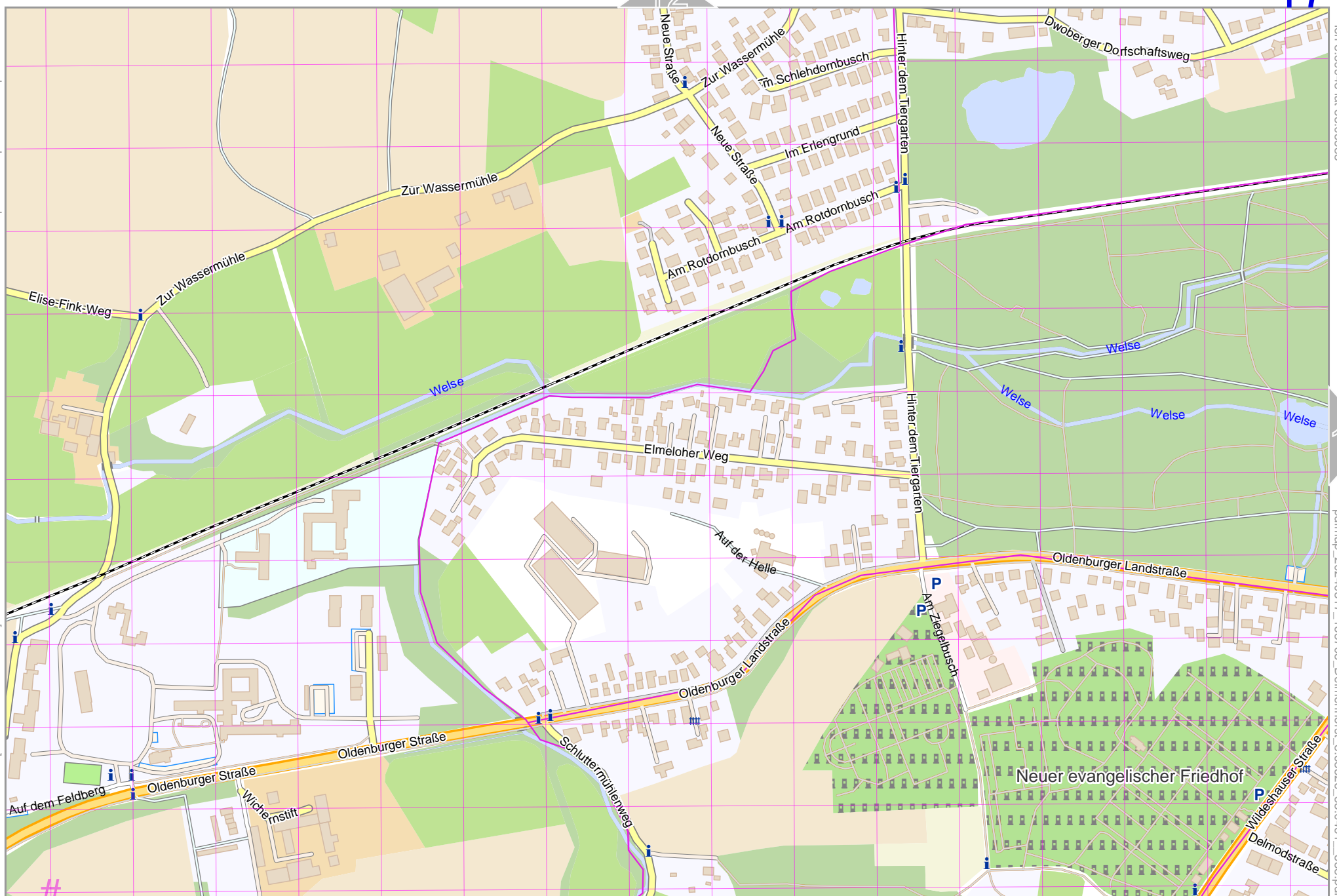


Map data © OpenStreetMap contributors

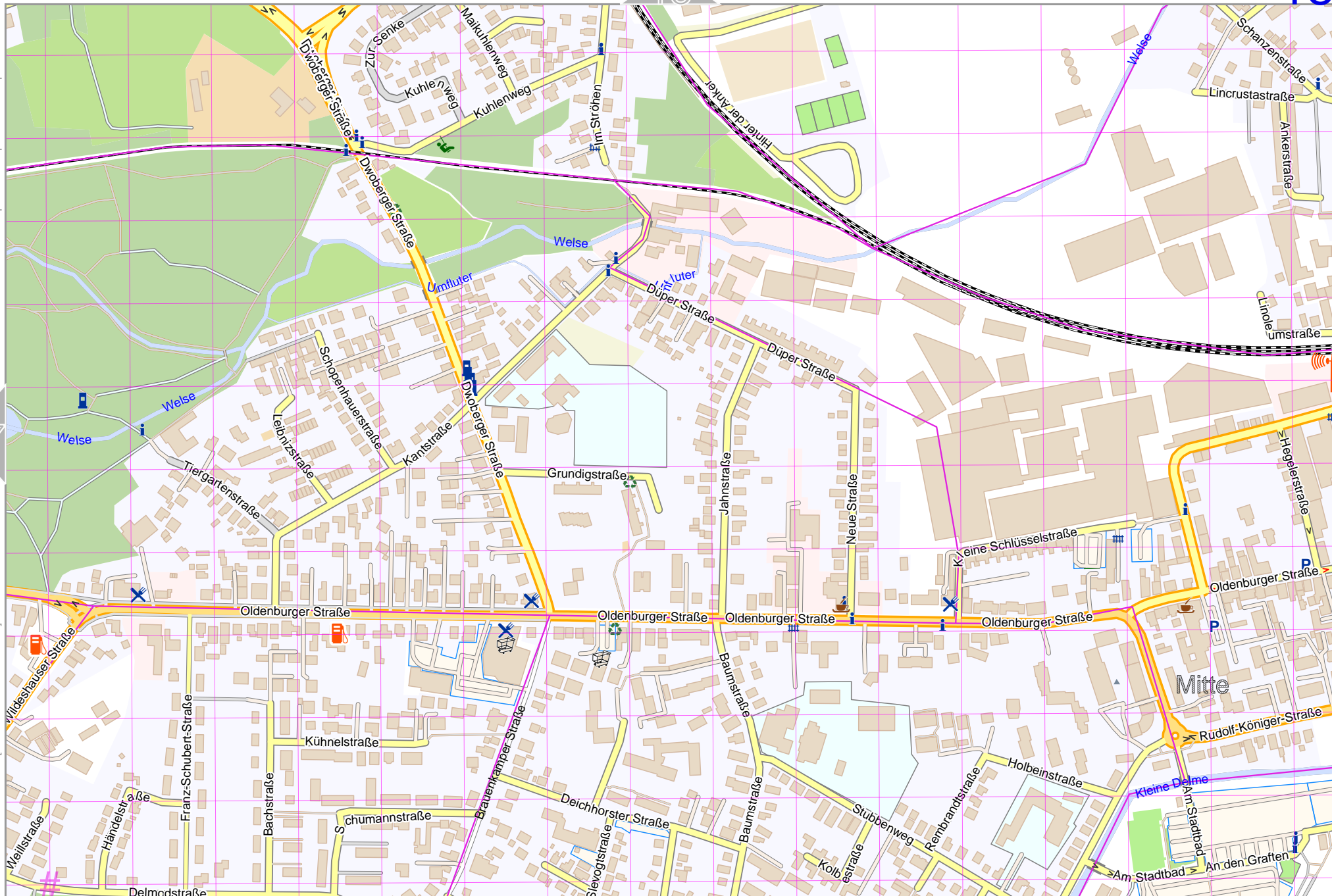
lon 8.57554 lat 53.04618 [ nom. scale = 1 / 6000 ]

lon 8.59943 lat 53.05568

pdfmap\_20240817\_163705\_Delmenhorst\_8.63526\_53.0461\_588.pdf



# UTM: 32 U easting 471.60 km northing 5877.50 km  
 UTM-Grid-width = 100m



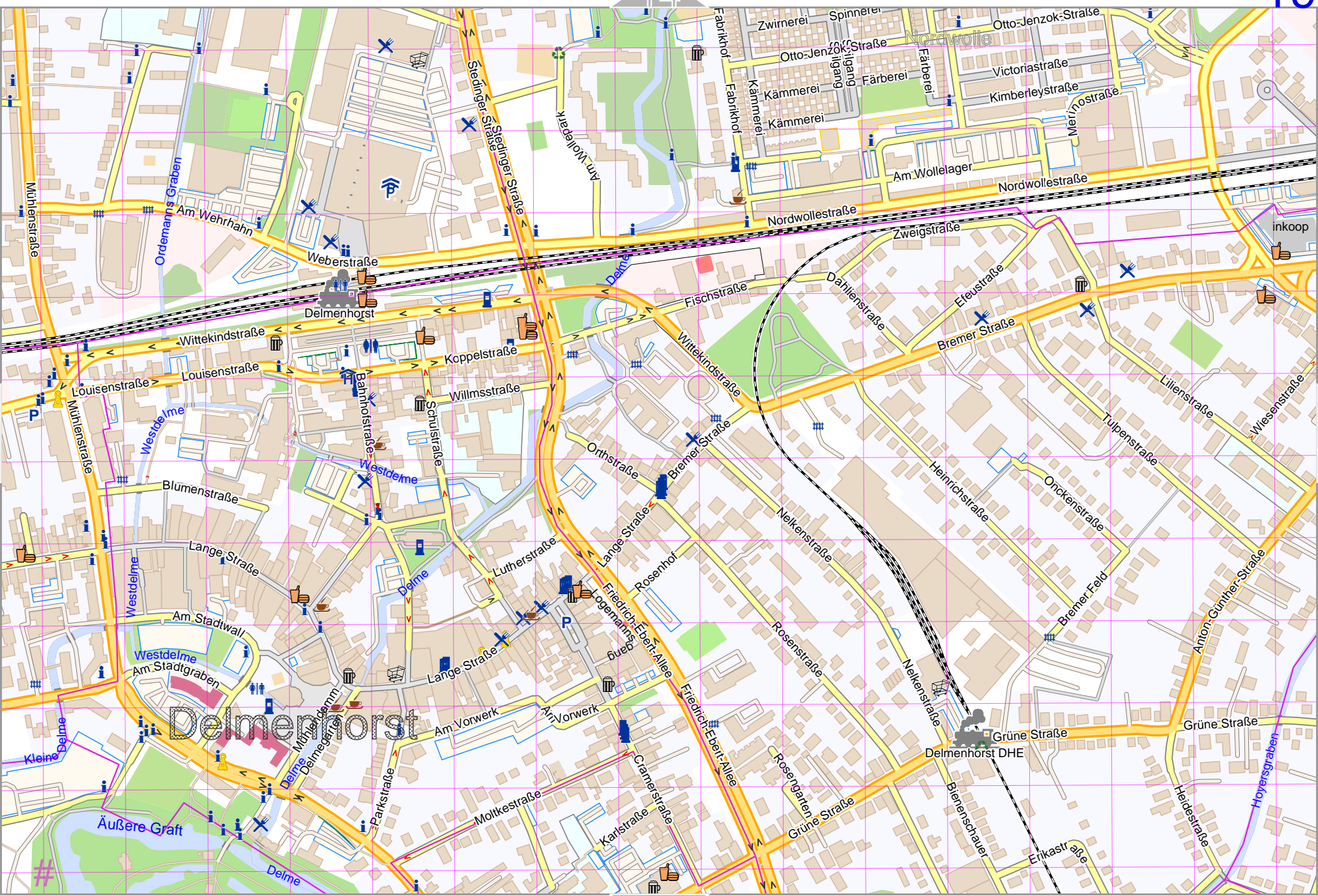
# UTM: 32 U easting 473.20 km northing 5877.50 km  
 UTM-Grid-width = 100m

Map data © OpenStreetMap contributors

lon 8.64720 lat 53.05558

lon 8.62332 lat 53.04618 [ nom. scale = 1 / 6000 ]

pdfmap\_20240817\_163705\_Delmenhorst\_8.635526\_53.0461\_588.pdf



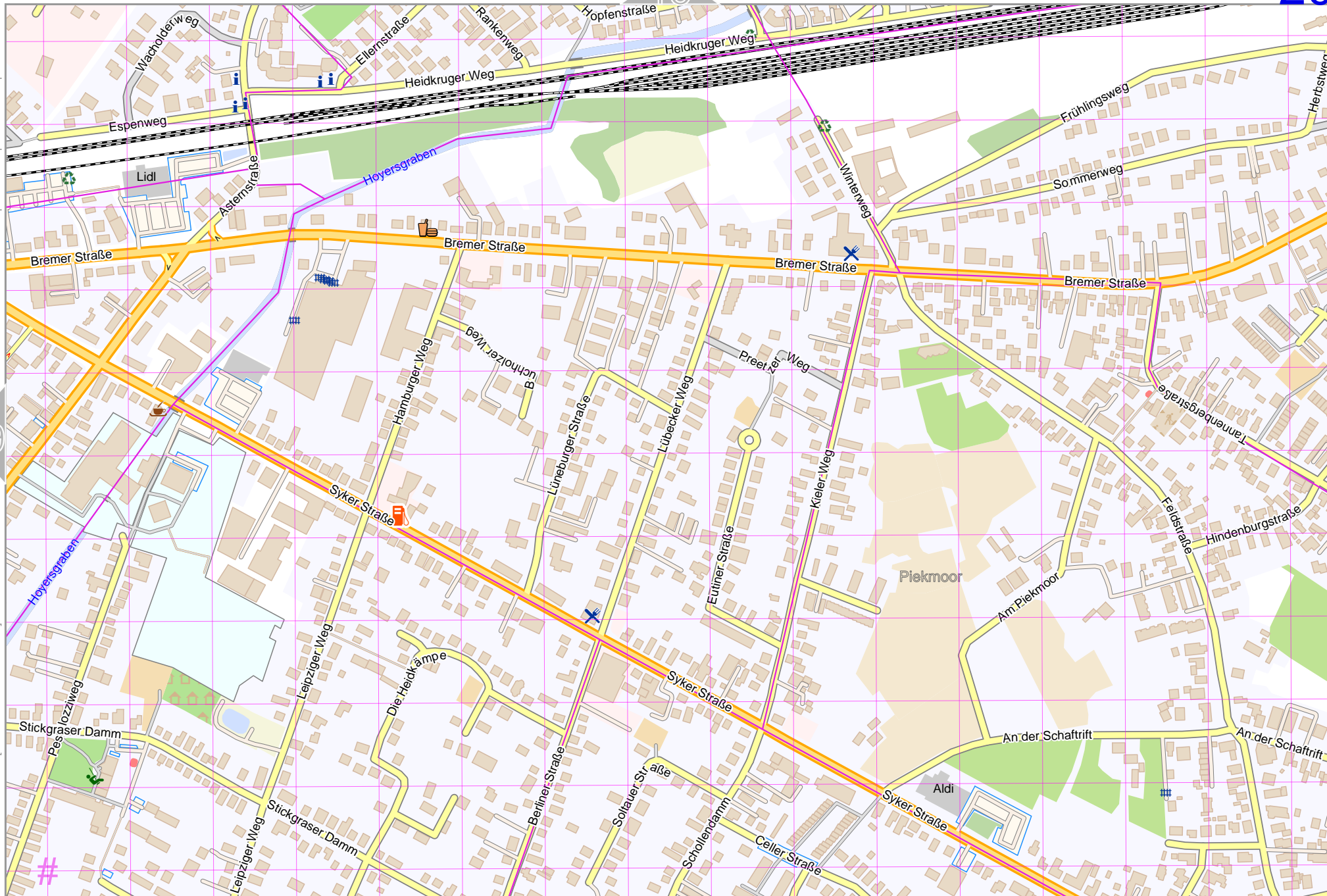
# UTM: 32 U easting 474.80 km northing 5877.50 km  
 UTM-Grid-width = 100m

Map data © OpenStreetMap contributors

lon 8.64720 lat 53.04618 [ nom. scale = 1 / 6000 ]

lon 8.67109 lat 53.05558

pdfmap\_20240817\_163705\_Delmenhorst\_8.63526\_53.0461\_588.pdf



# UTM: 32 U easting 476.40 km northing 5877.50 km  
UTM-Grid-width = 100m

Map data © OpenStreetMap contributors

lon 8.69498 lat 53.05598

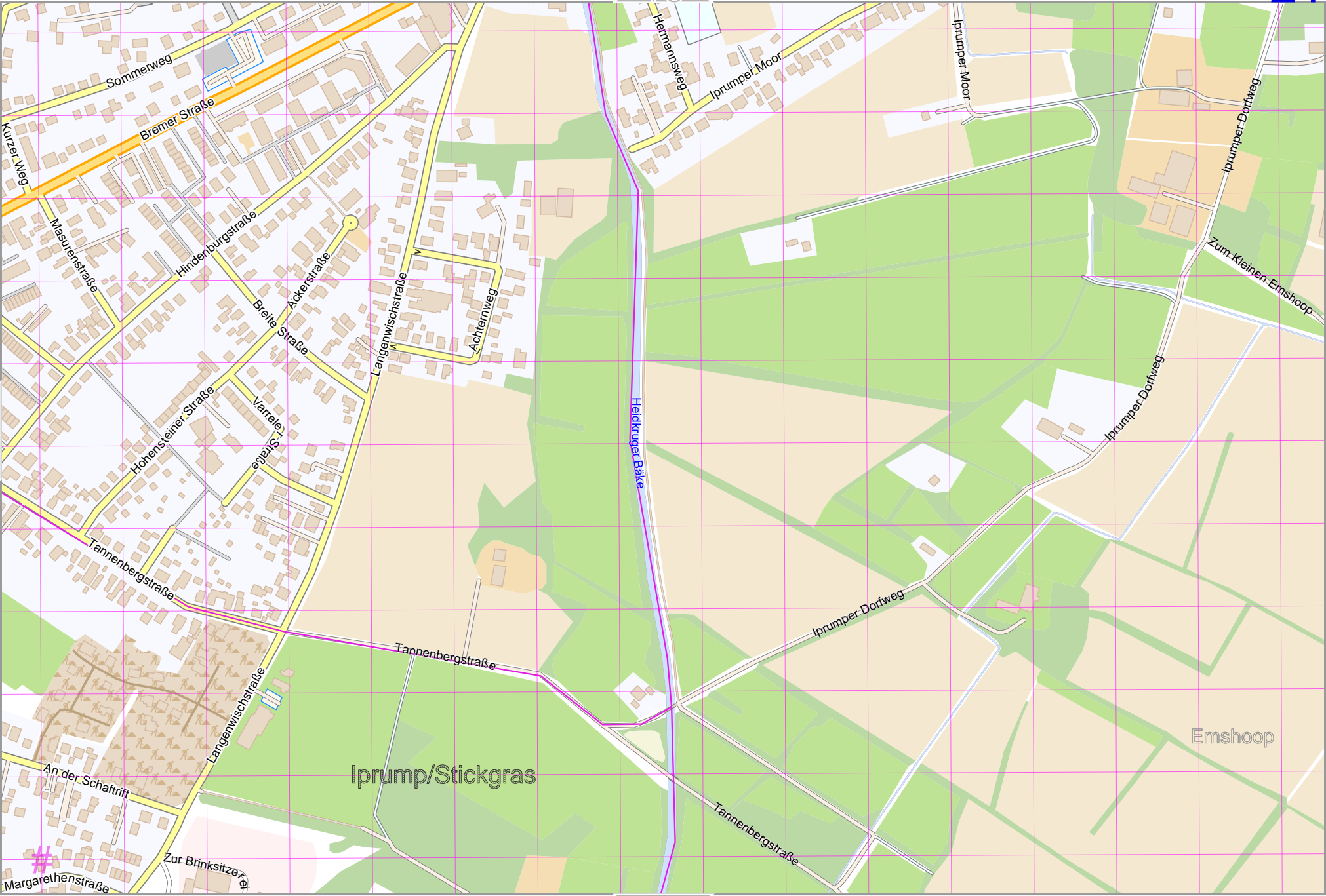
pdfmap\_20240817\_163705\_Delmenhorst\_8.69526\_53.0461\_588.pdf

20

16

26

lon 8.67109 lat 53.04618 [ nom. scale = 1 / 60000 ]



# UTM: 32 U easting 478.00 km northing 5877.50 km  
UTM-Grid-width = 100m

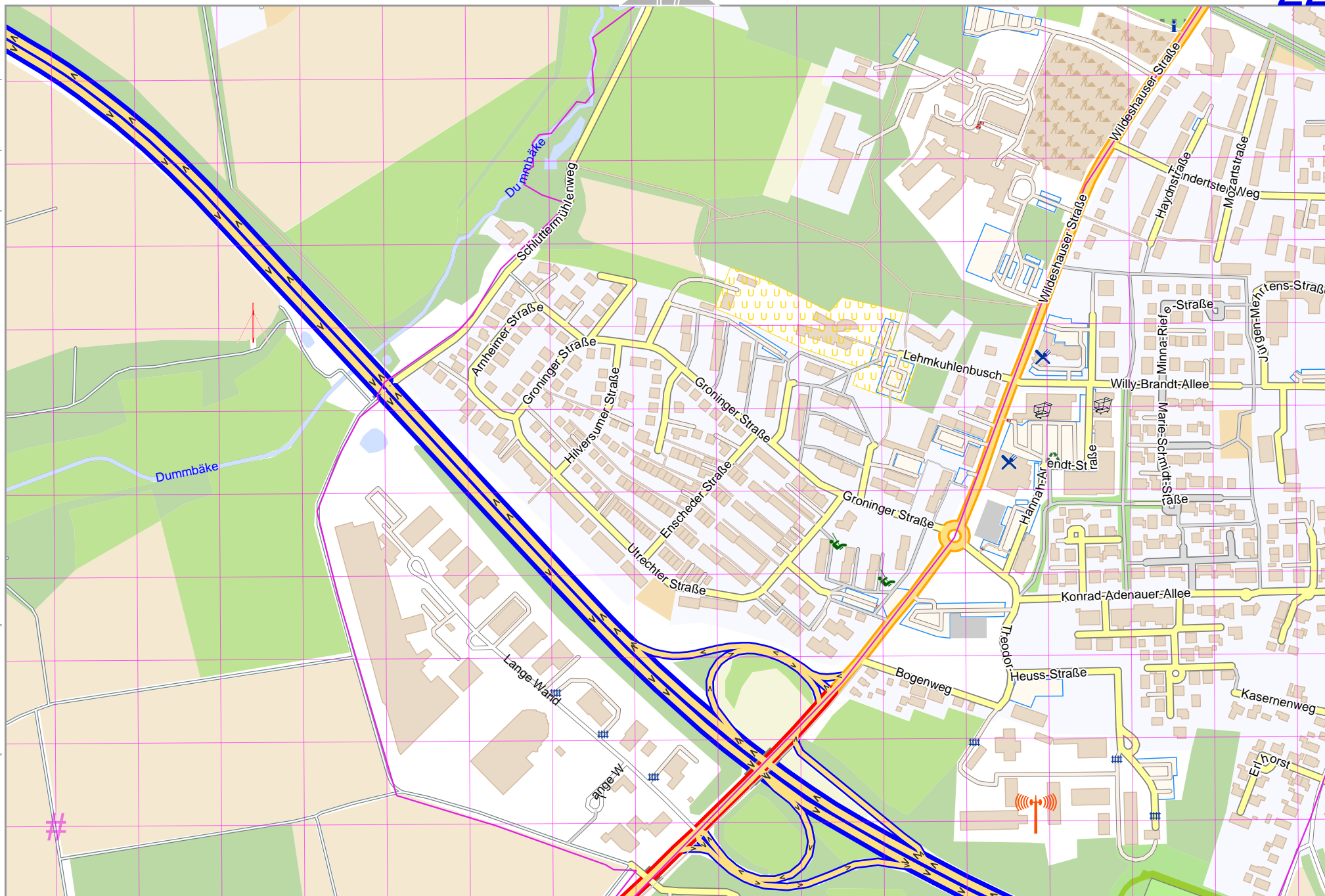
Map data © OpenStreetMap contributors

lon 8.57554 lat 53.03647 [norm. scale = 1 / 6000]

lon 8.59943 lat 53.04618

23

pdfmap\_20240817\_163705\_Delmenhorst\_8.63526\_53.0461\_588.pdf

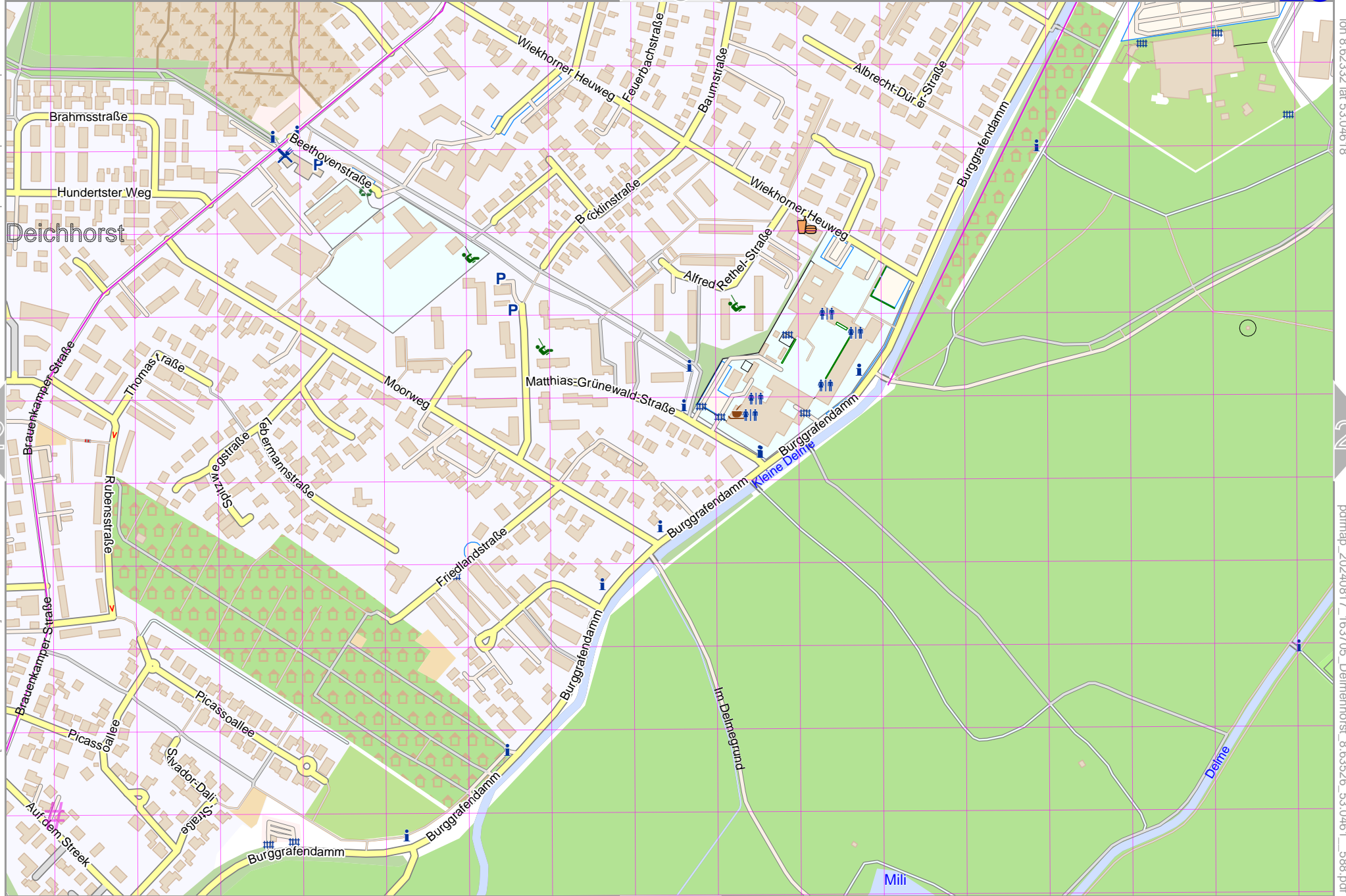


# UTM: 32 U easting 471.60 km northing 5876.50 km  
UTM-Grid-width = 100m

27

Map data © OpenStreetMap contributors

lon 8.62332 lat 53.04618



22

24

lon 8.59943 lat 53.03647 [ nom. scale = 1 / 6000 ]

pdfmap\_20240817\_163705\_Delmenhorst\_8.63526\_53.0461\_588.pdf

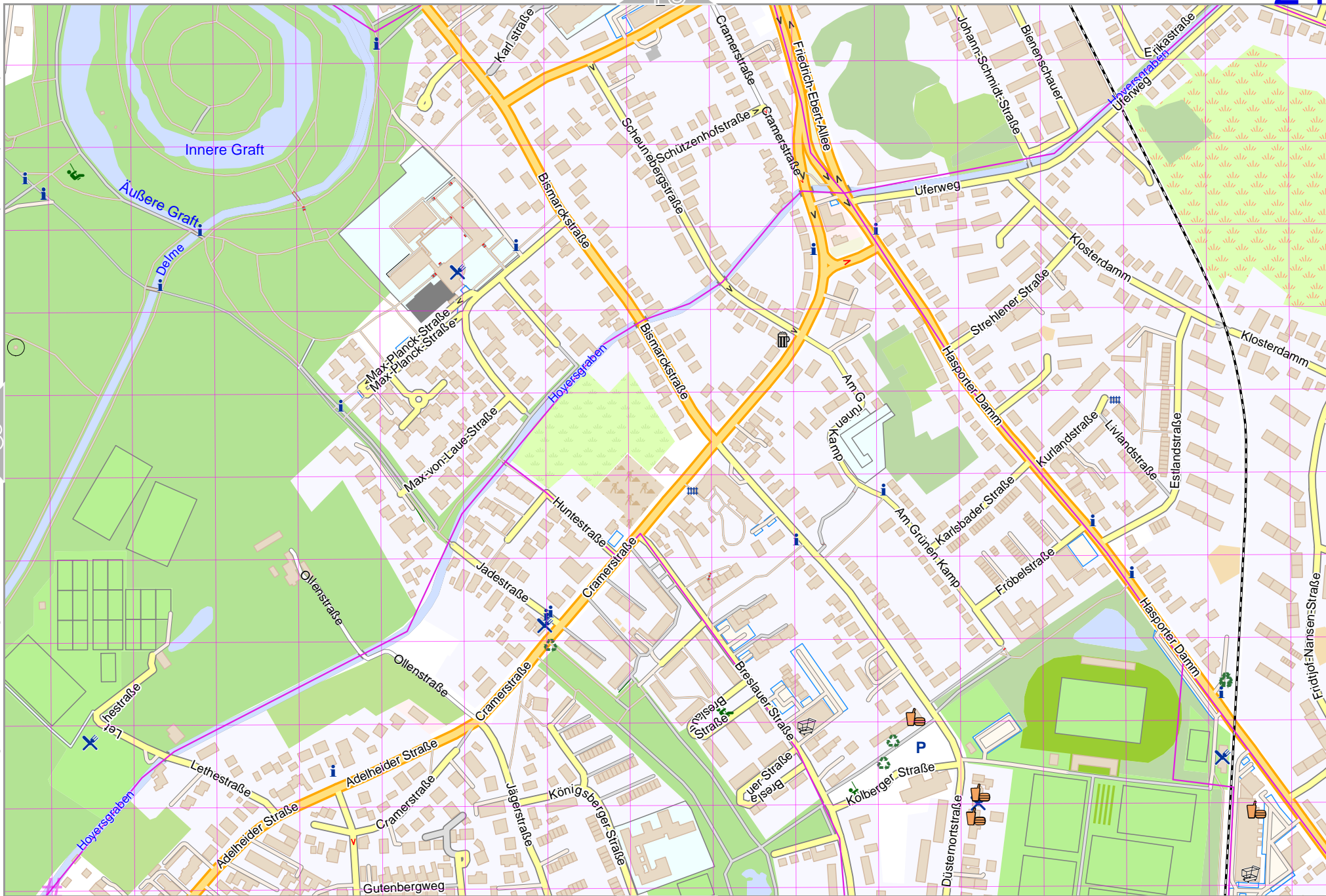
# UTM: 32 U easting 473.20 km northing 5876.50 km

UTM-Grid-width = 100m

28

Map data © OpenStreetMap contributors

lon 8.64720 lat 53.04618



lon 8.62332 lat 53.03647 [ nom. scale = 1 / 6000 ]

pdfmap\_20240817\_163705\_Delmenhorst\_8.63526\_53.0461\_588.pdf

# UTM: 32 U easting 474.80 km northing 5876.40 km  
UTM-Grid-width = 100m



Map data © OpenStreetMap contributors

lon 8.67109 lat 53.04618

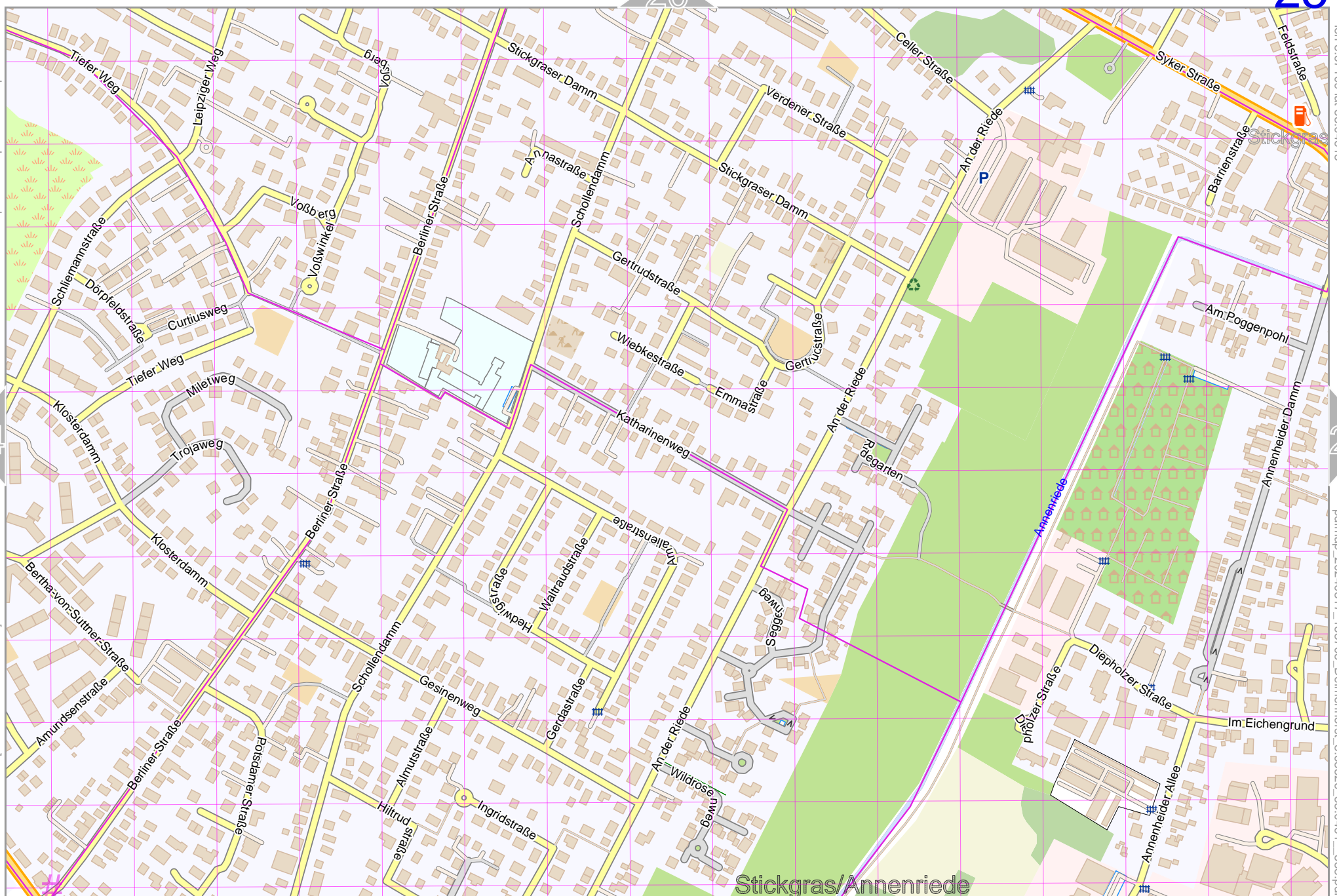
24

26

lon 8.64720 lat 53.03647 [ nom. scale = 1 / 6000 ]

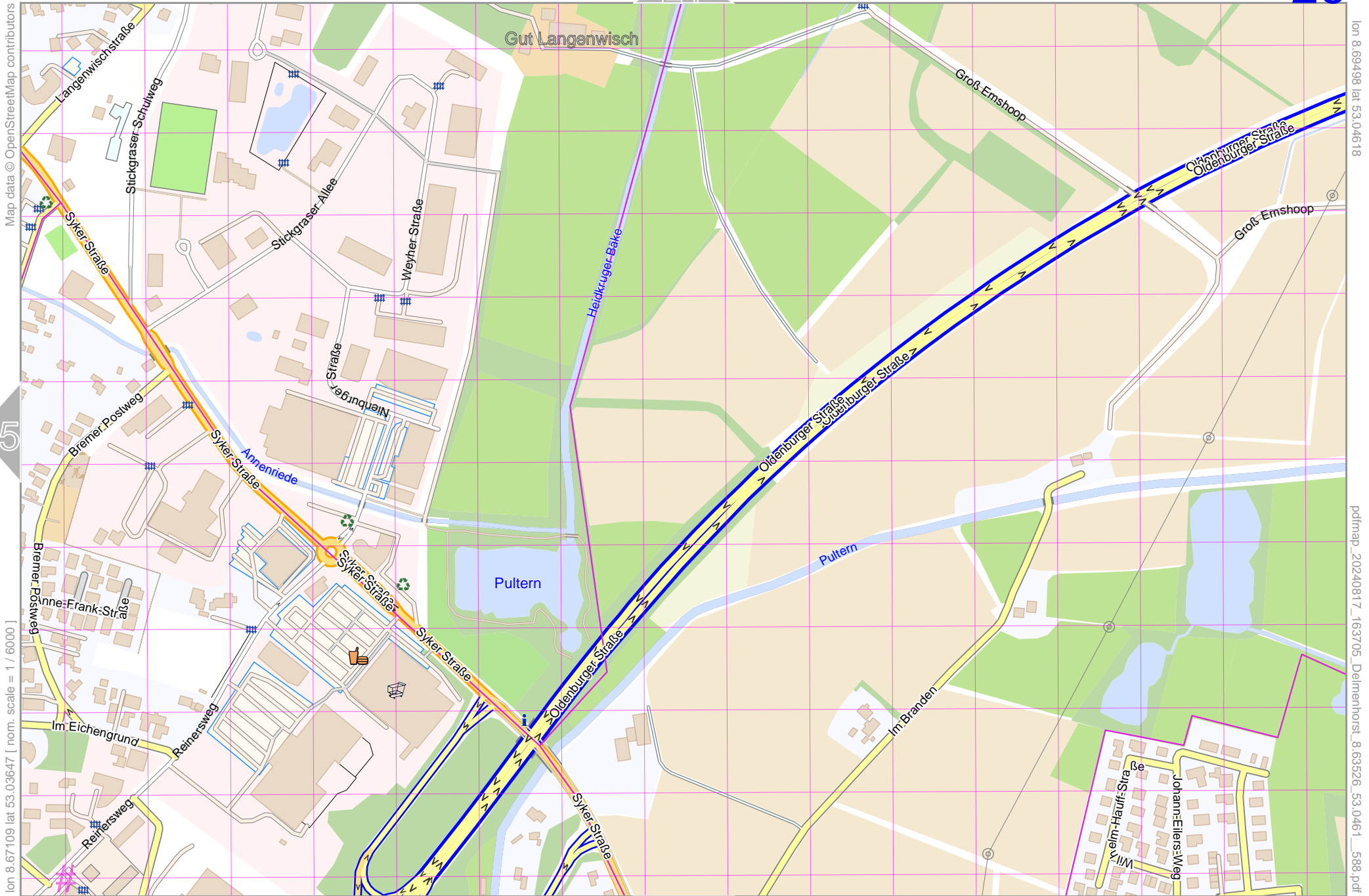
pdfmap\_20240817\_163705\_Delmenhorst\_8.63526\_53.0461\_588.pdf

# UTM: 32 U easting 476.40 km northing 5876.40 km  
UTM-Grid-width = 100m



Stickgras/Annenriede

30



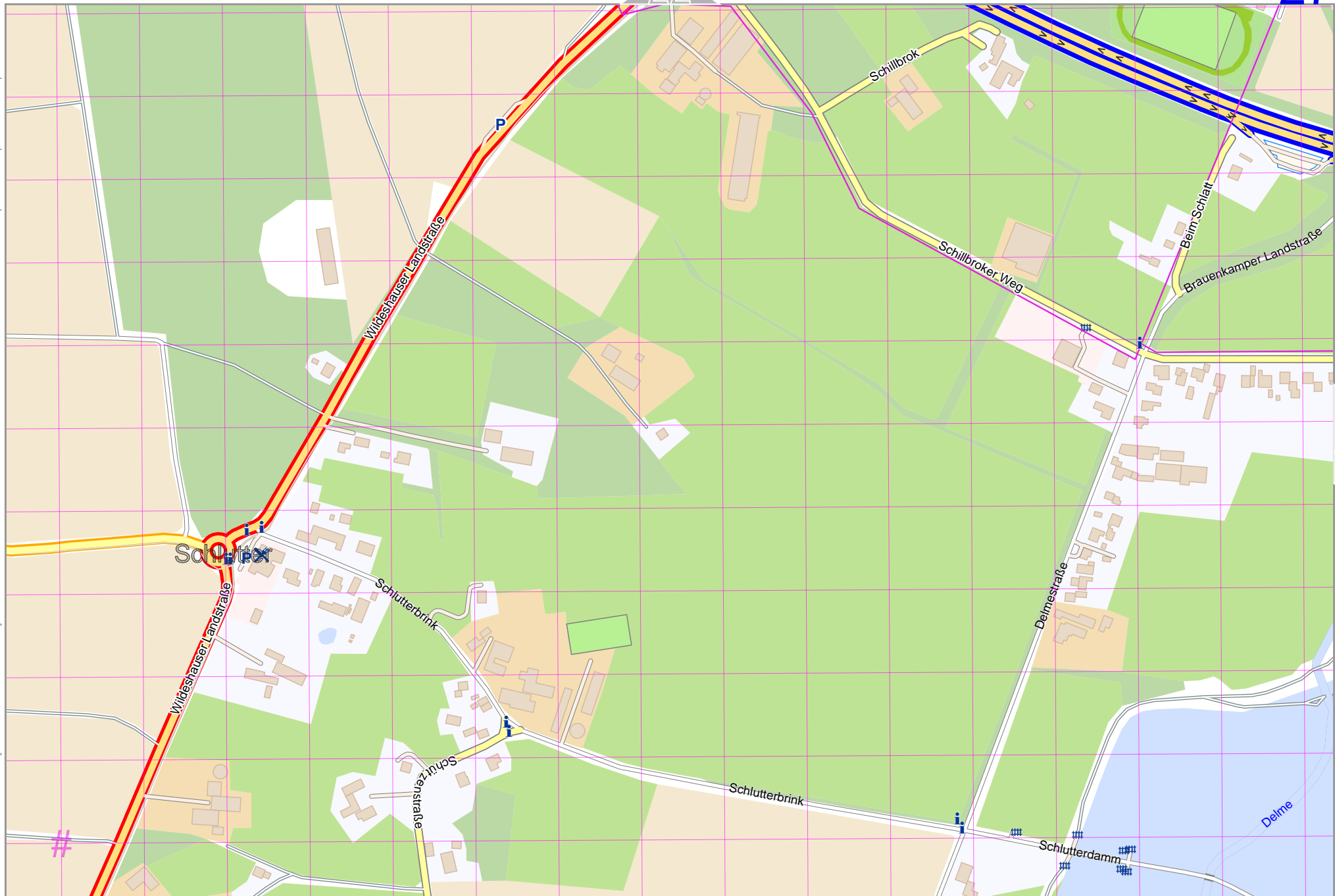
lon 8.67109 lat 53.03647 [ nom. scale = 1 / 6000 ]

lon 8.69498 lat 53.04618

pdfmap\_20240817\_163705\_Delmenhorst\_8.69526\_53.0461\_588.pdf

# UTM: 32 U easting 478.00 km northing 5876.40 km

UTM-Grid-width = 100m



Map data © OpenStreetMap contributors

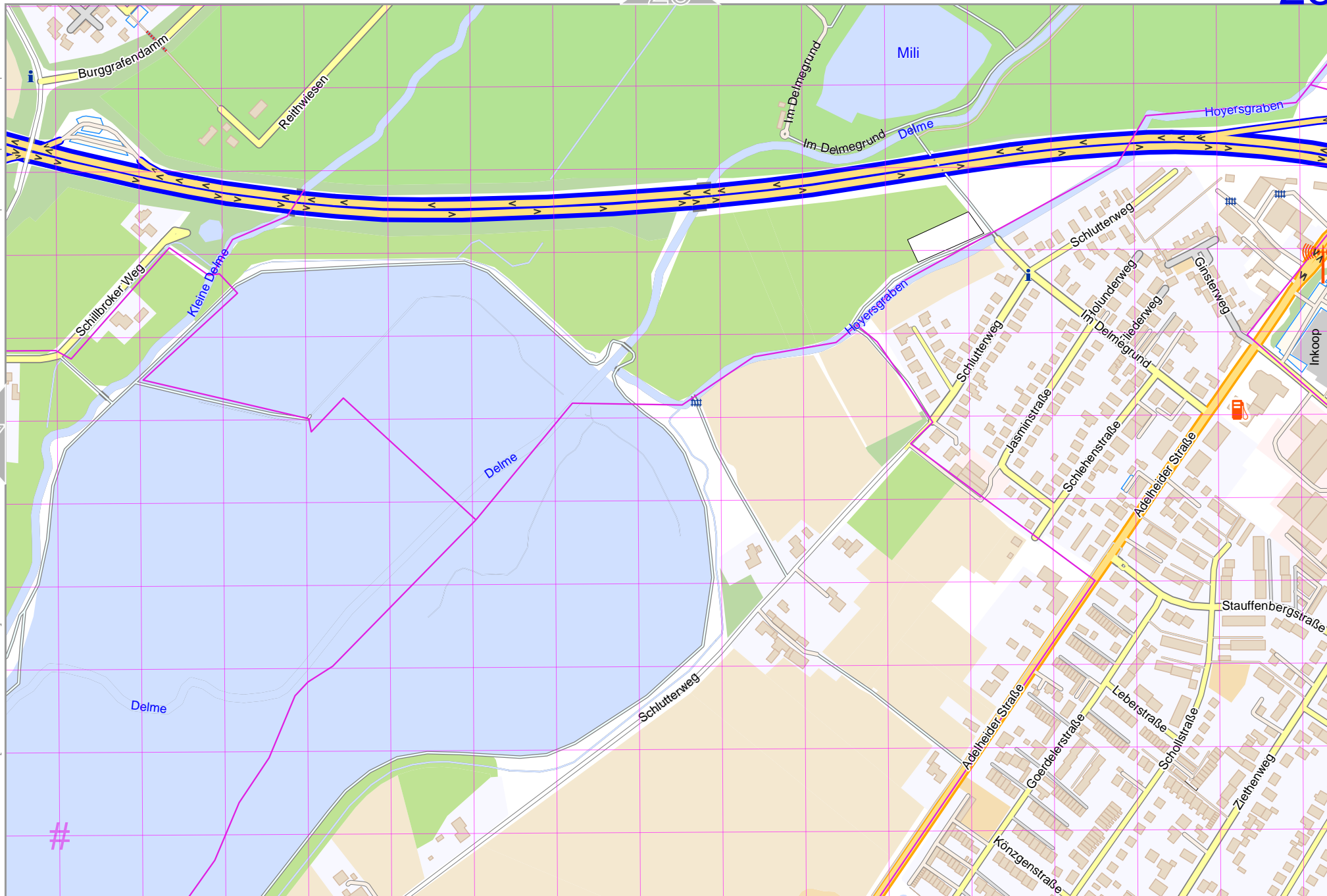
lon 8.62332 lat 53.03647

27

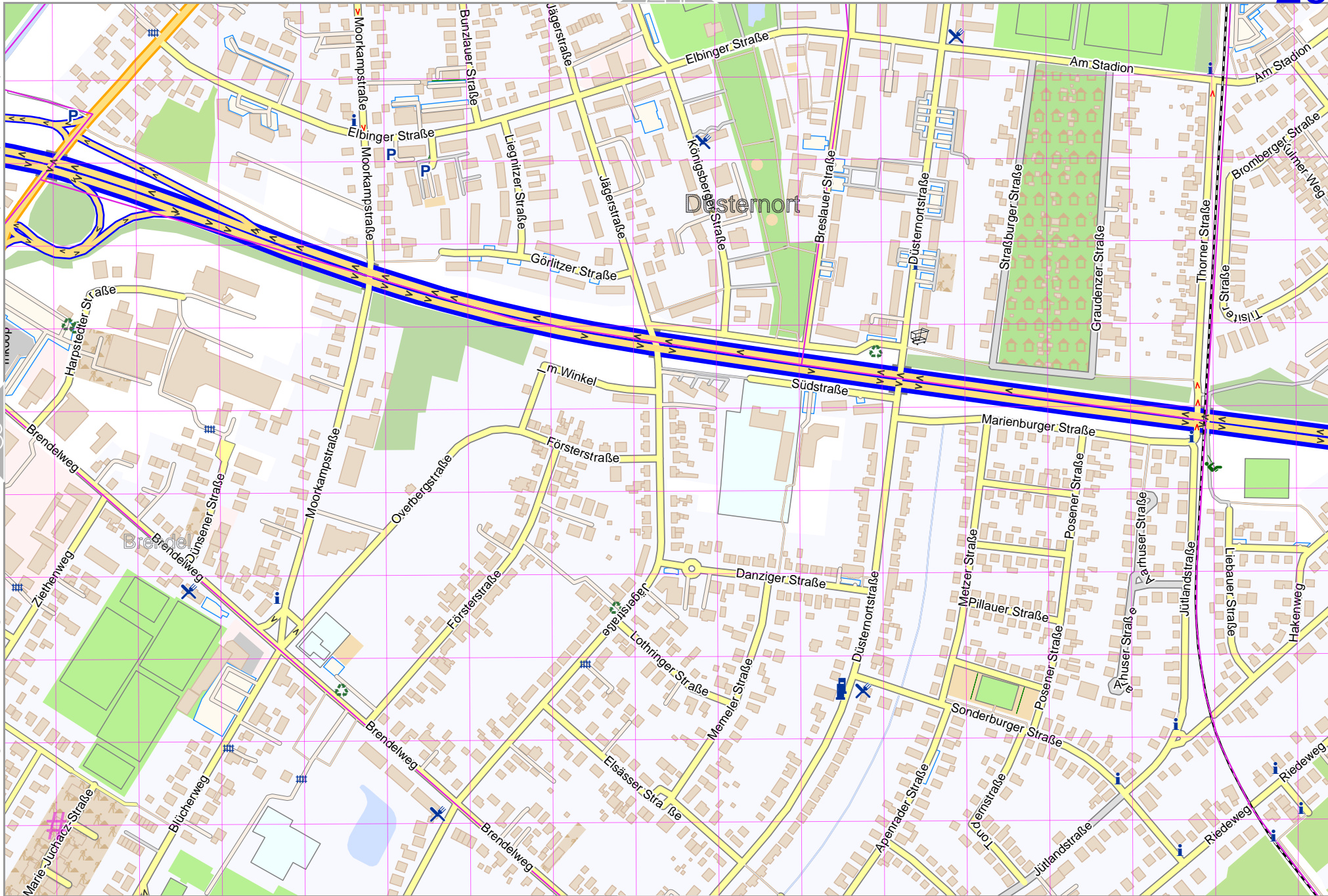
29

lon 8.59943 lat 53.02677 [ nom. scale = 1 / 6000 ]

pdfmap\_20240817\_163705\_Delmenhorst\_8.63526\_53.0461\_588.pdf



# UTM: 32 U easting 473.20 km northing 5875.40 km  
UTM-Grid-width = 100m



Map data © OpenStreetMap contributors

lon 8.67109 lat 53.03647

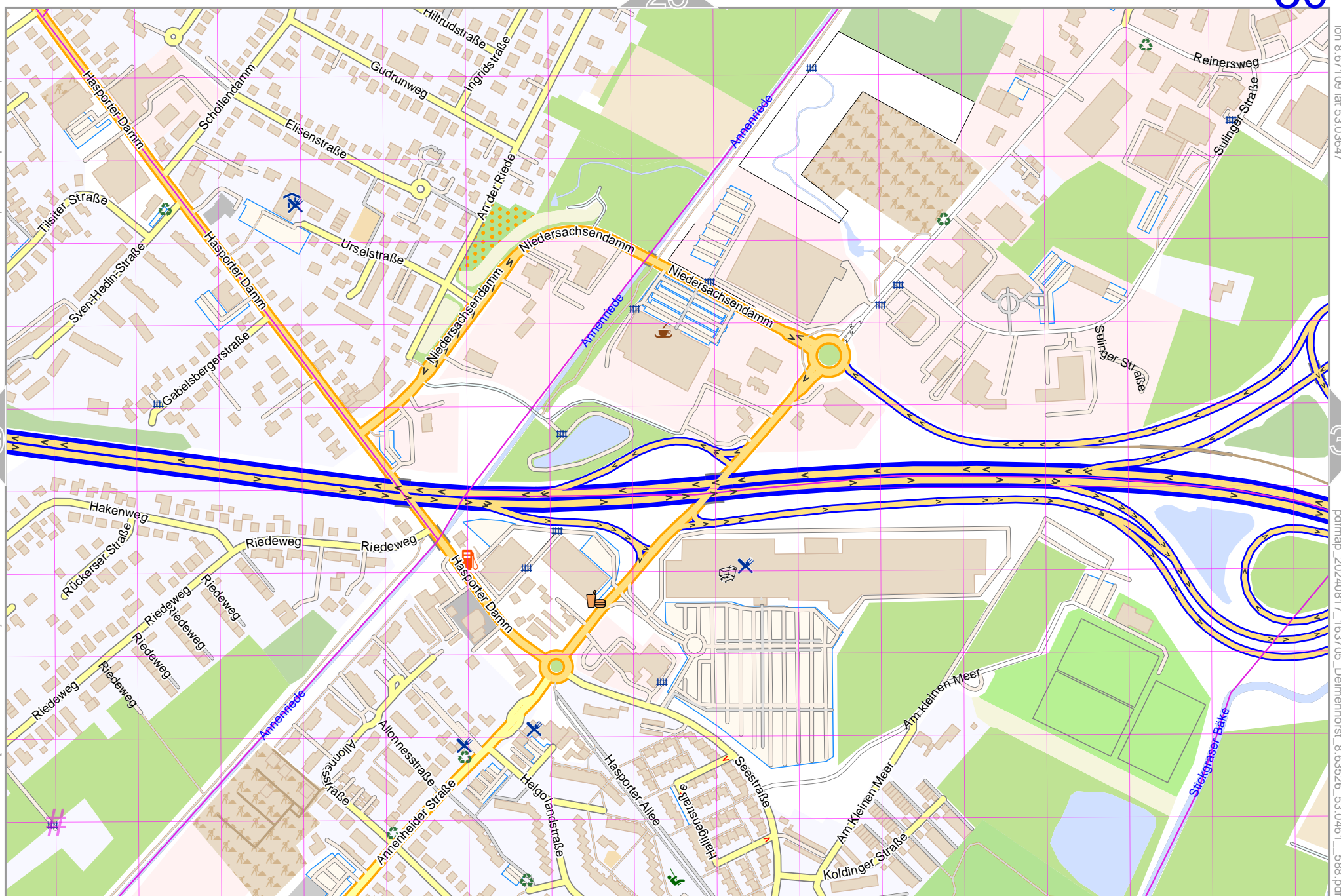
29

31

lon 8.64720 lat 53.02677 [ nom. scale = 1 / 60000 ]

pdfmap\_20240817\_163705\_Delmenhorst\_8.63526\_53.0461\_588.pdf

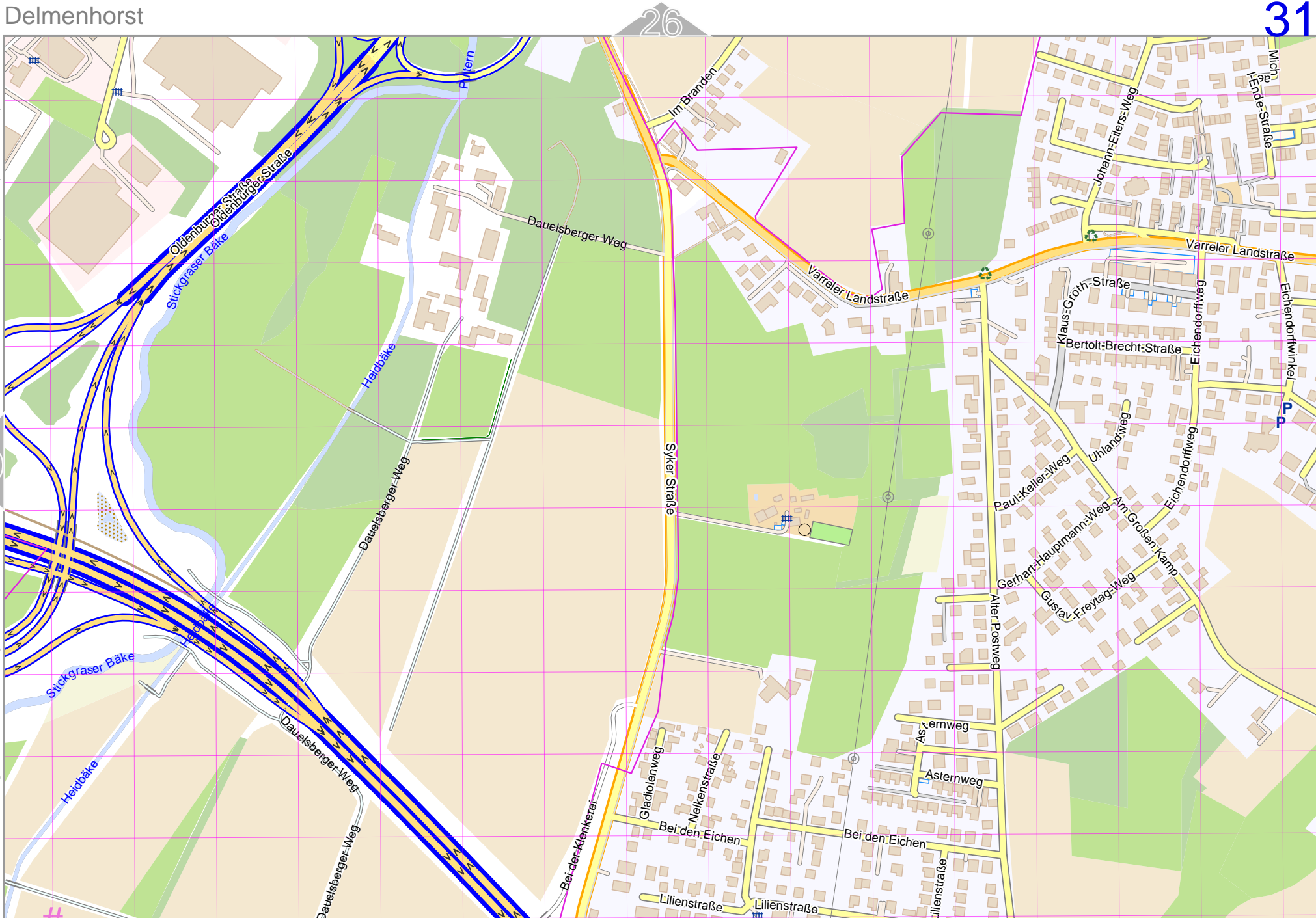
# UTM: 32 U easting 476.40 km northing 5875.40 km  
UTM-Grid-width = 100m



35

Map data © OpenStreetMap contributors

lon 8.67109 lat 53.02677 [ nom. scale = 1 / 6000 ]



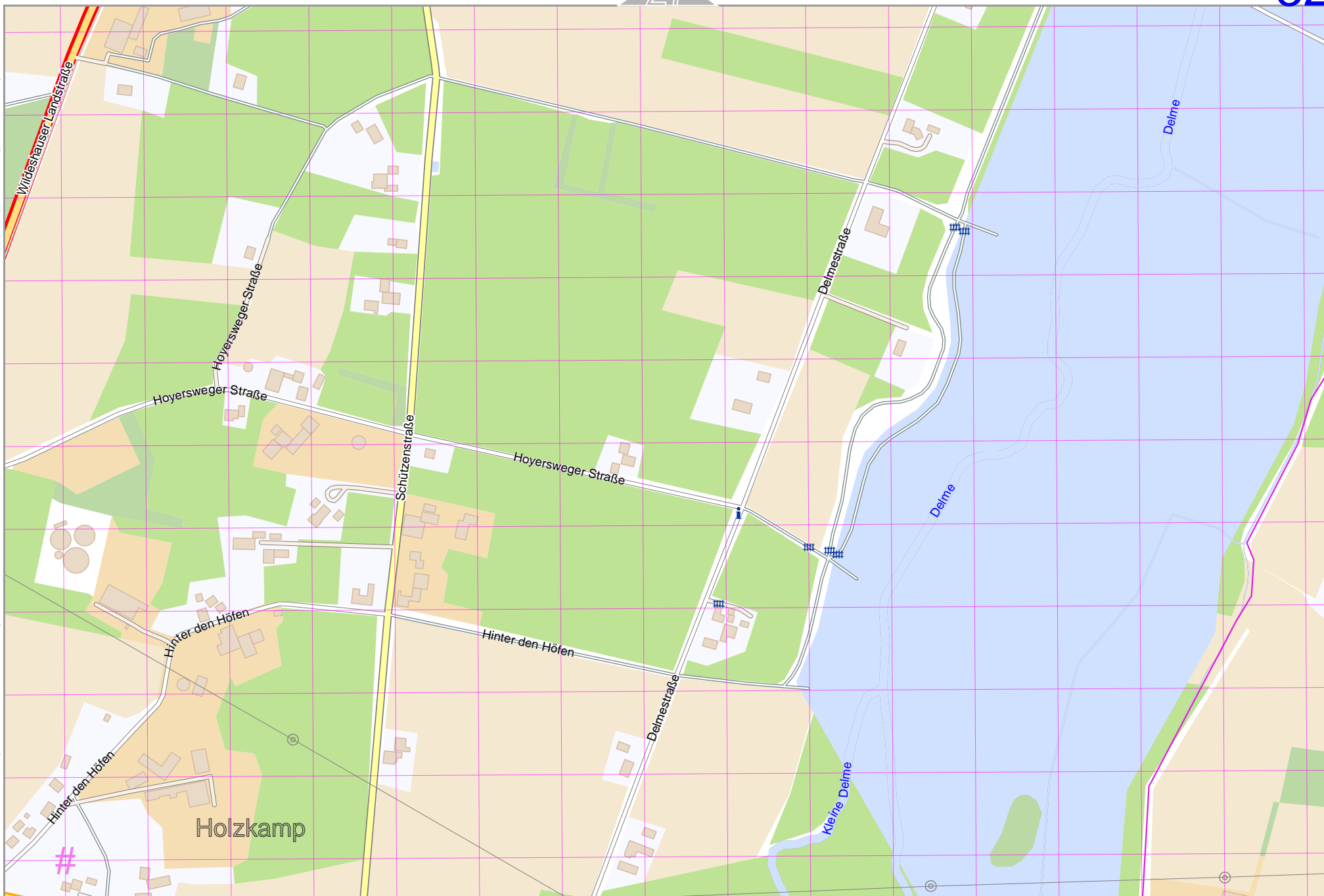
# UTM: T32 U easting 478.00 km northing 5875.30 km  
UTM-Grid-width = 100m

Map data © OpenStreetMap contributors

lon 8.59943 lat 53.02677

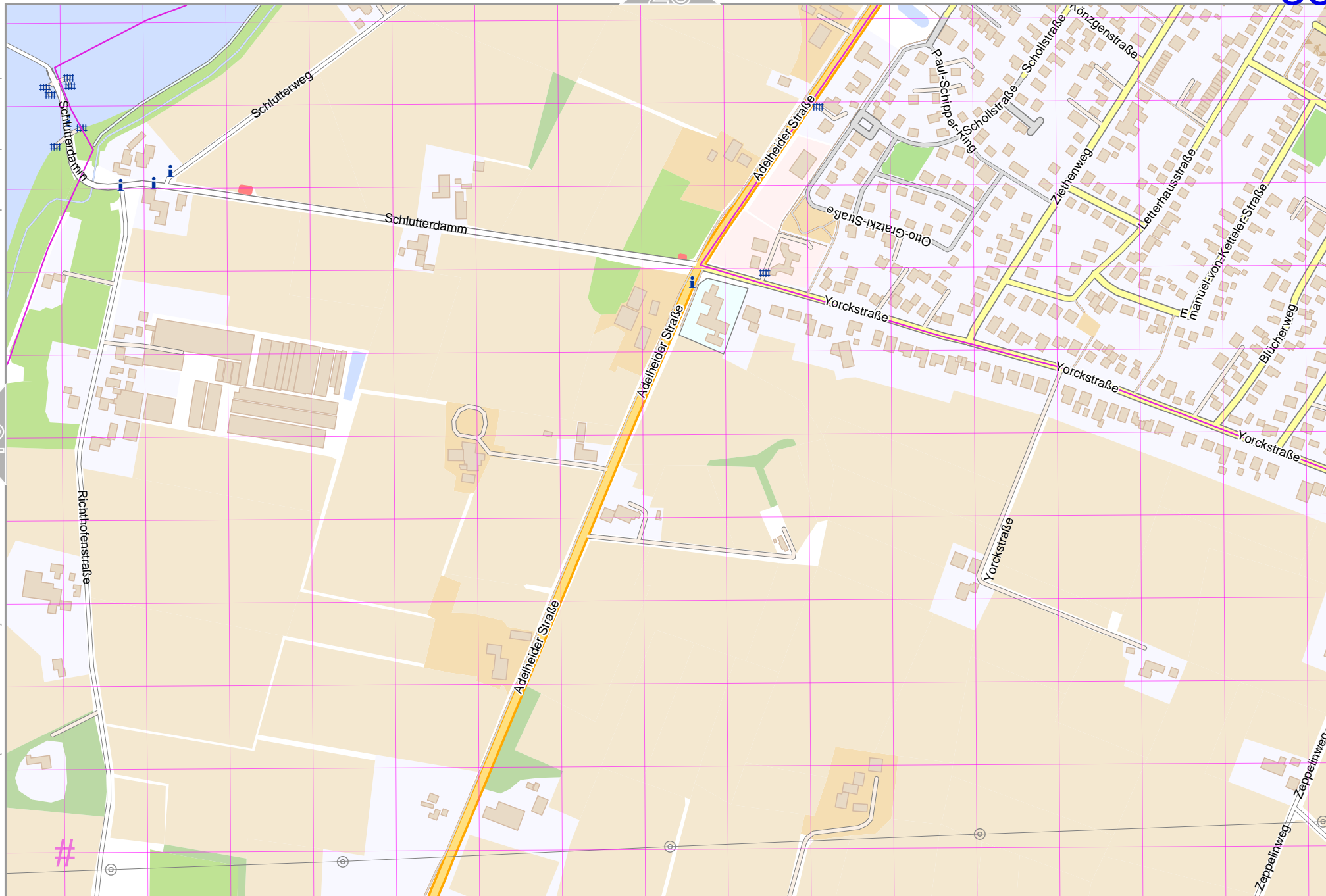
lon 8.57554 lat 53.01706 [ nom. scale = 1 / 6000 ]

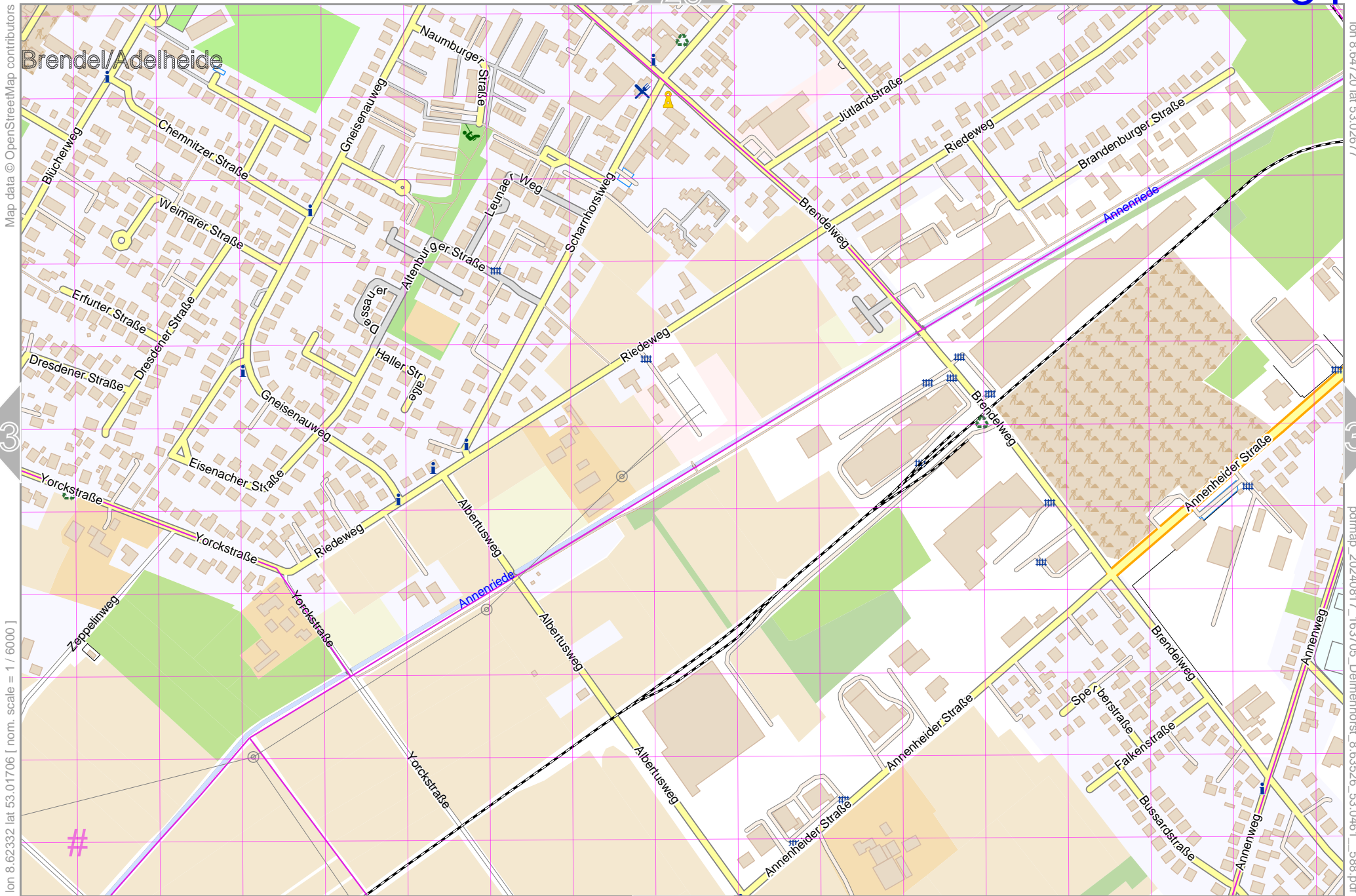
pdfmap\_20240817\_163705\_Delmenhorst\_8.63526\_53.0461\_588.pdf



# UTM: 32 U easting 471.60 km northing 5874.30 km  
UTM-Grid-width = 100m







Map data © OpenStreetMap contributors

lon 8.641720 lat 53.02617

pdfmap\_20240817\_163705\_Delmenhorst\_8.63526\_53.0461\_588.pdf

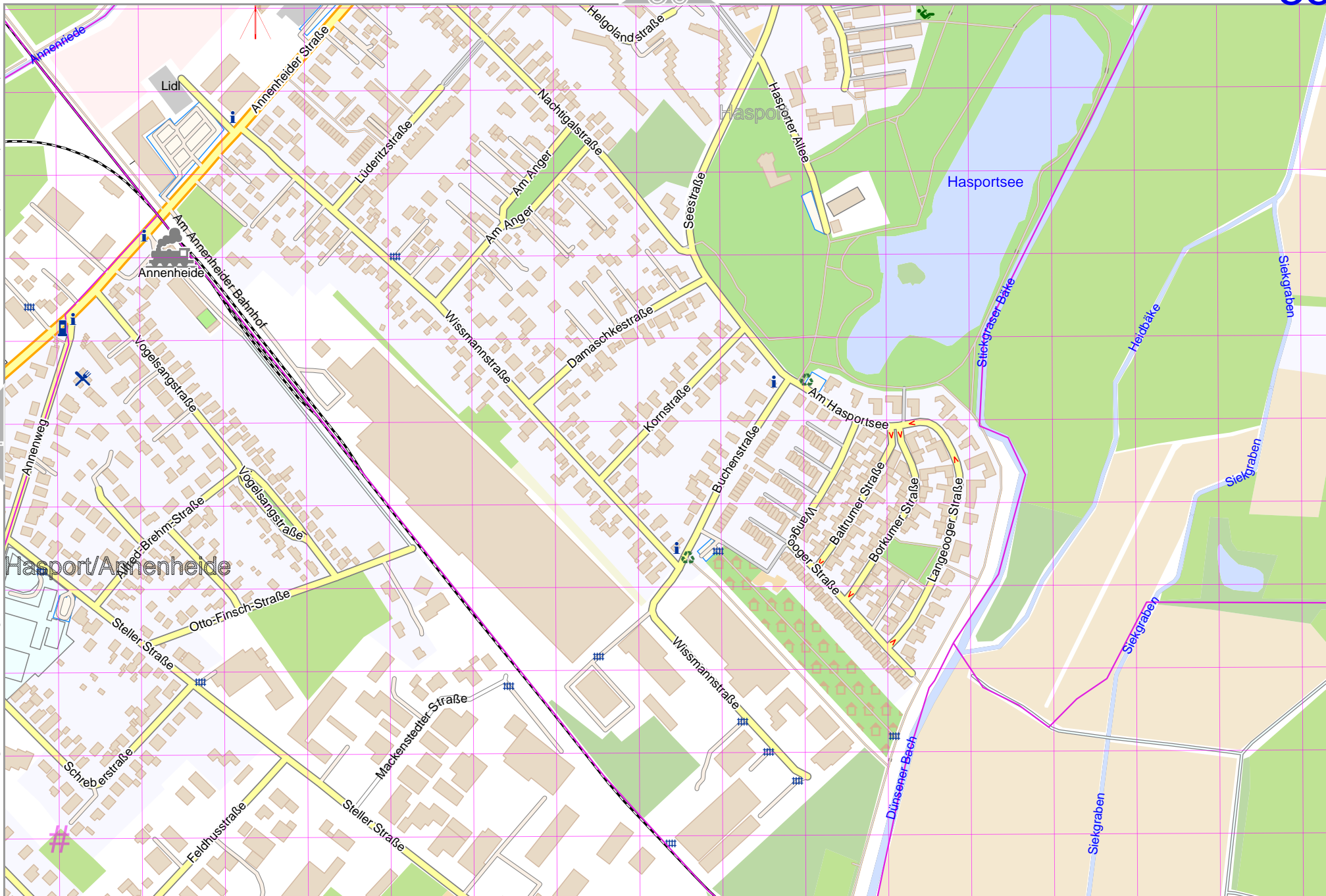
lon 8.62332 lat 53.01706 [norm. scale = 1 / 6000]

# UTM: 32 U easting 474.80 km northing 5874.30 km  
UTM-Grid-width = 100m

#

Map data © OpenStreetMap contributors

lon 8.67109 lat 53.02677



34

36

Hasport/Annenheide

lon 8.64720 lat 53.01706 [ nom. scale = 1 / 60000 ]

pdfmap\_20240817\_163705\_Delmenhorst\_8.63526\_53.0461\_588.pdf

# UTM: 32 U easting 476.40 km northing 5874.30 km  
UTM-Grid-width = 100m

40

Map data © OpenStreetMap contributors

lon 8.69498 lat 53.02677

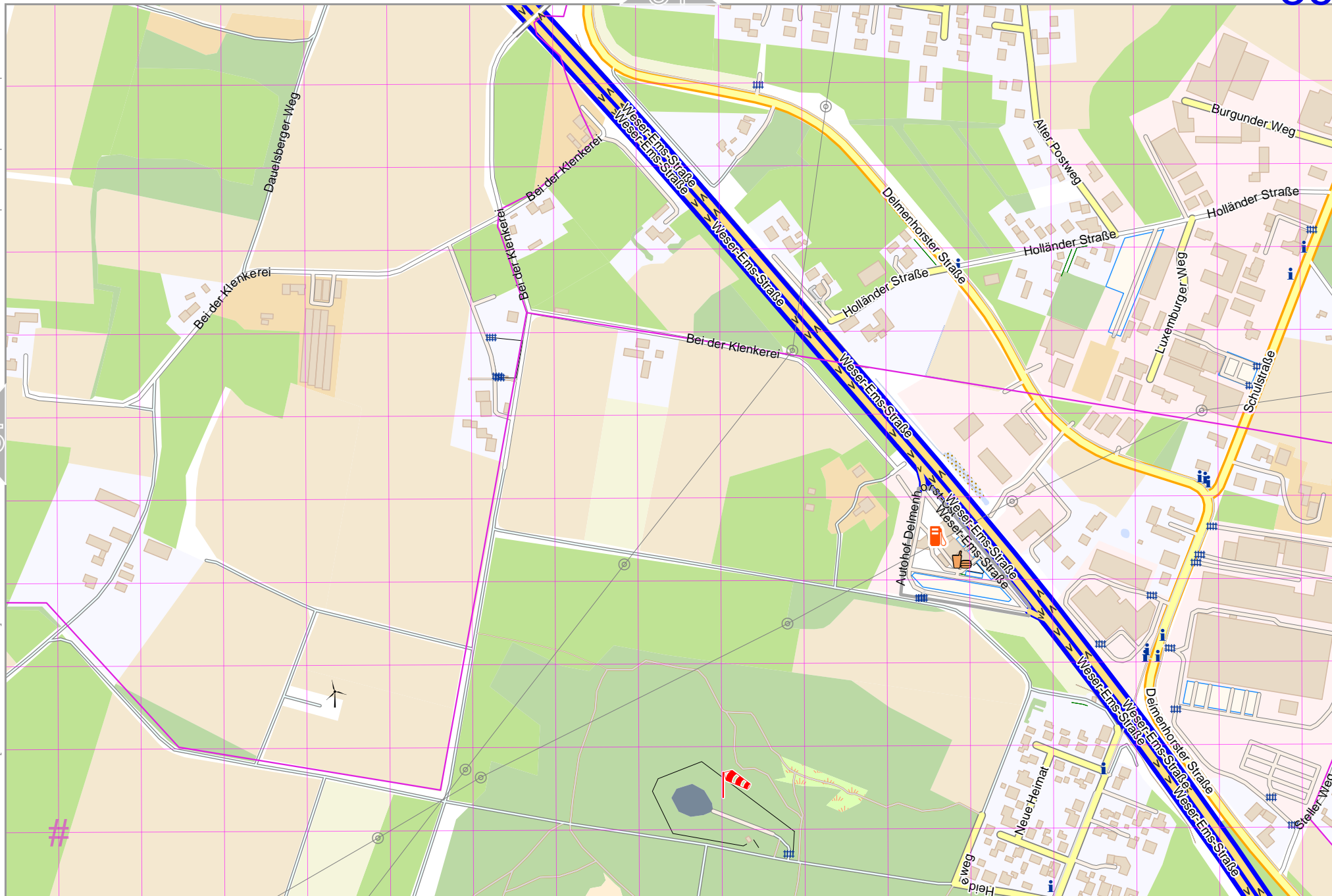
35

lon 8.67109 lat 53.01706 [ nom. scale = 1 / 60000 ]

pdfmap\_20240817\_163705\_Delmenhorst\_8.69526\_53.0461\_588.pdf

# UTM: 32 U easting 478.00 km northing 5874.30 km  
UTM-Grid-width = 100m

41

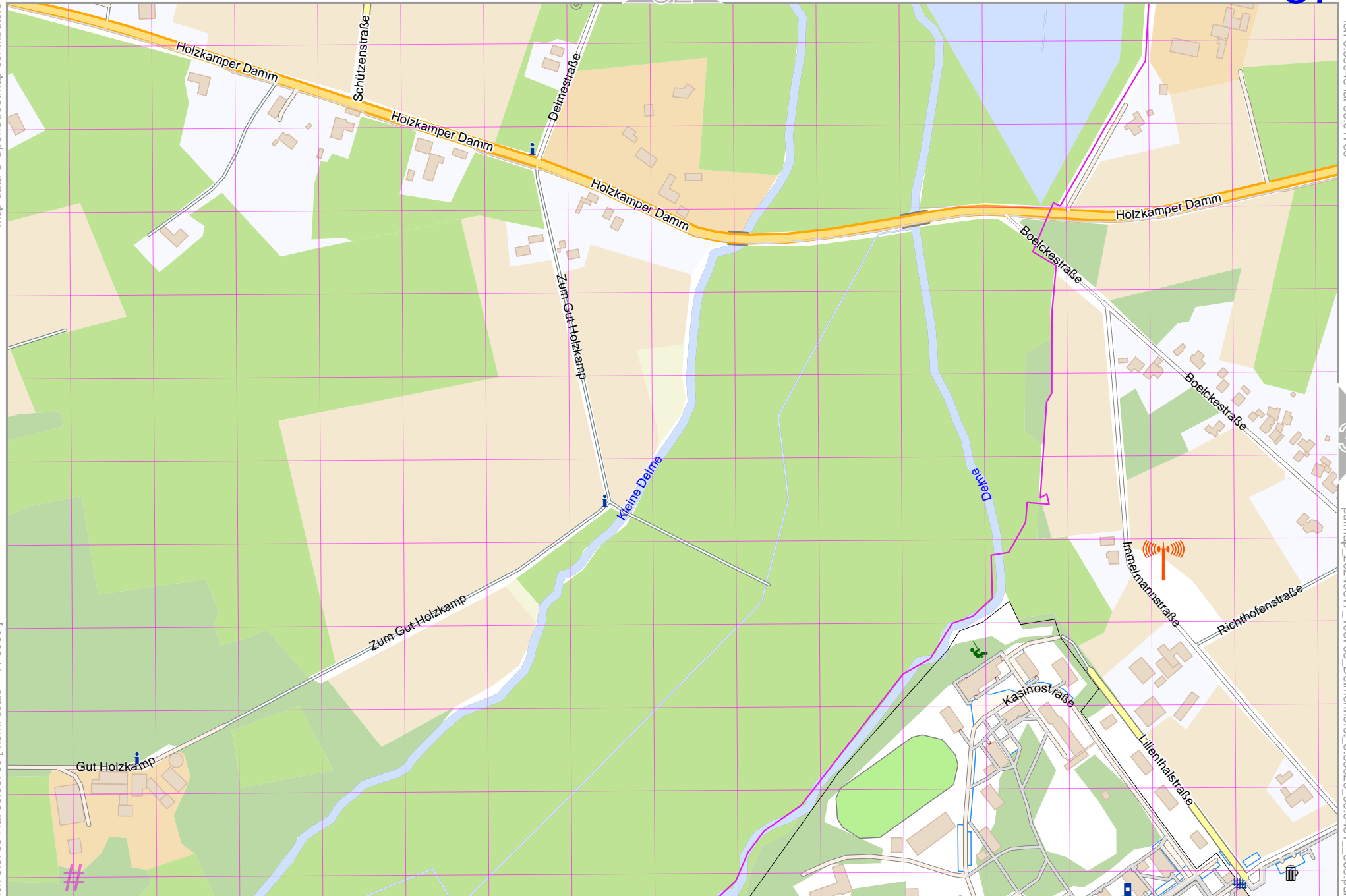


Map data © OpenStreetMap contributors

lon 8.59943 lat 53.01706

lon 8.57554 lat 53.00736 [ nom. scale = 1 / 6000 ]

pdfmap\_20240817\_163705\_Delmenhorst\_8.63526\_53.0461\_588.pdf



Map data © OpenStreetMap contributors

lon 8.62332 lat 53.01706

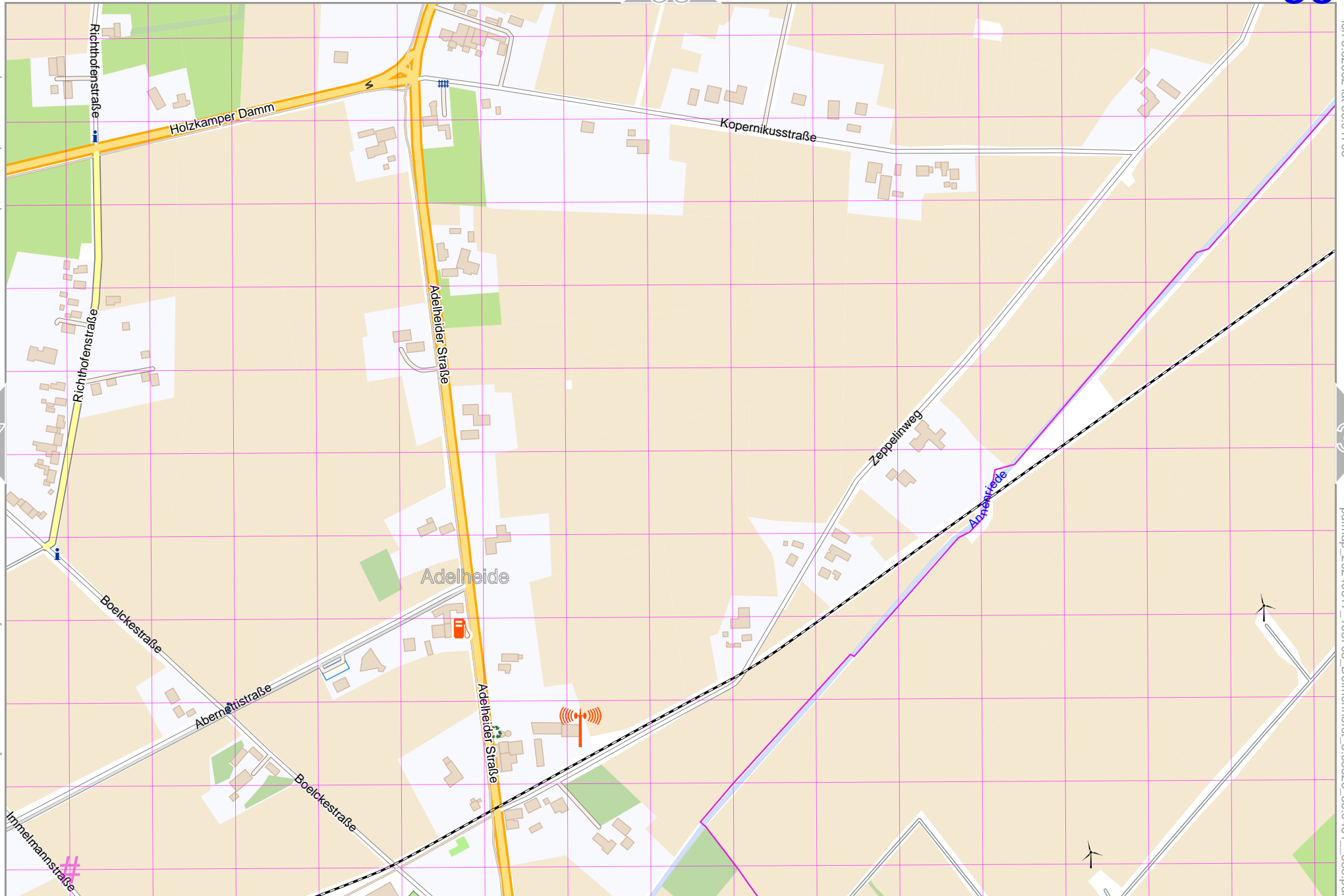
37

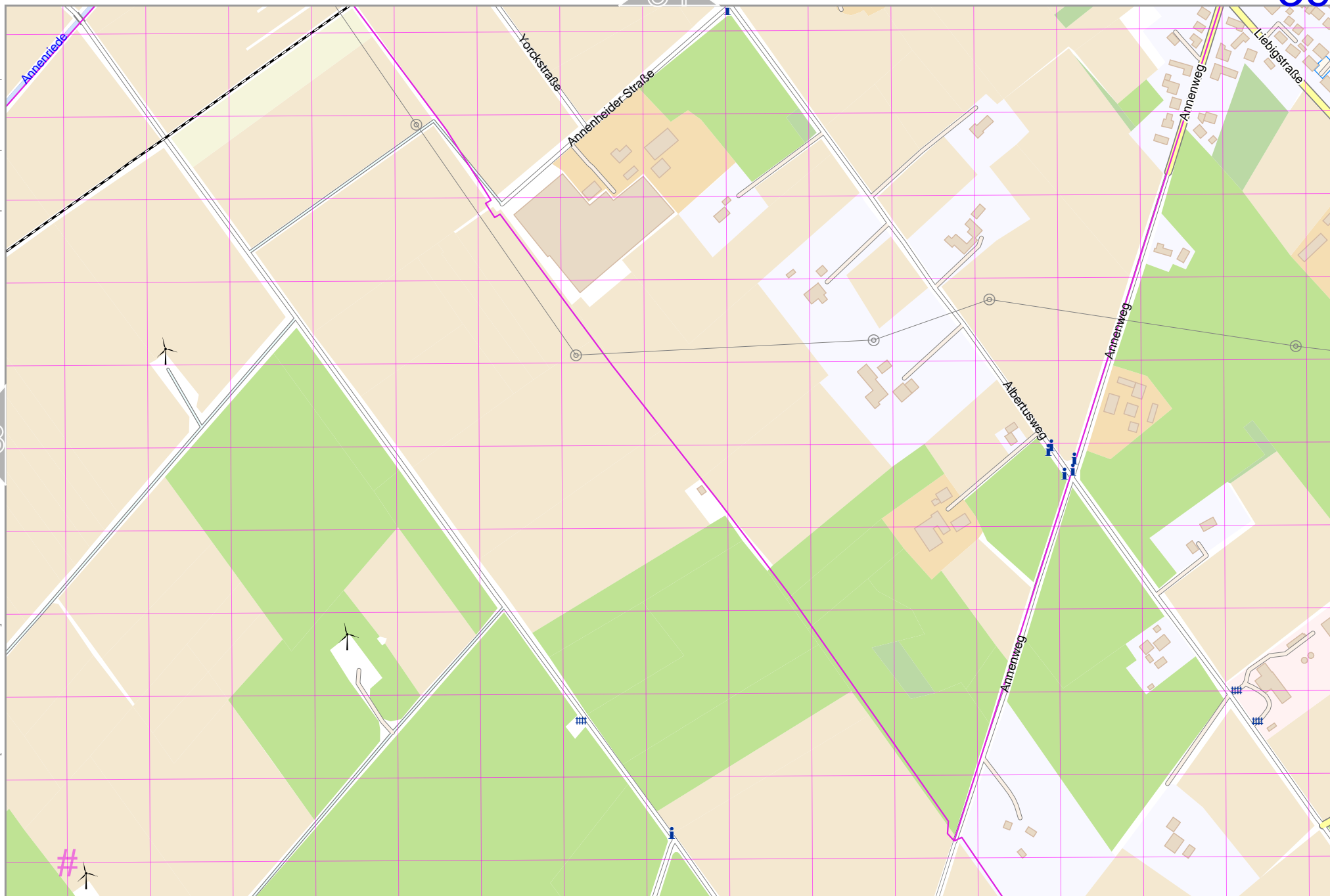
39

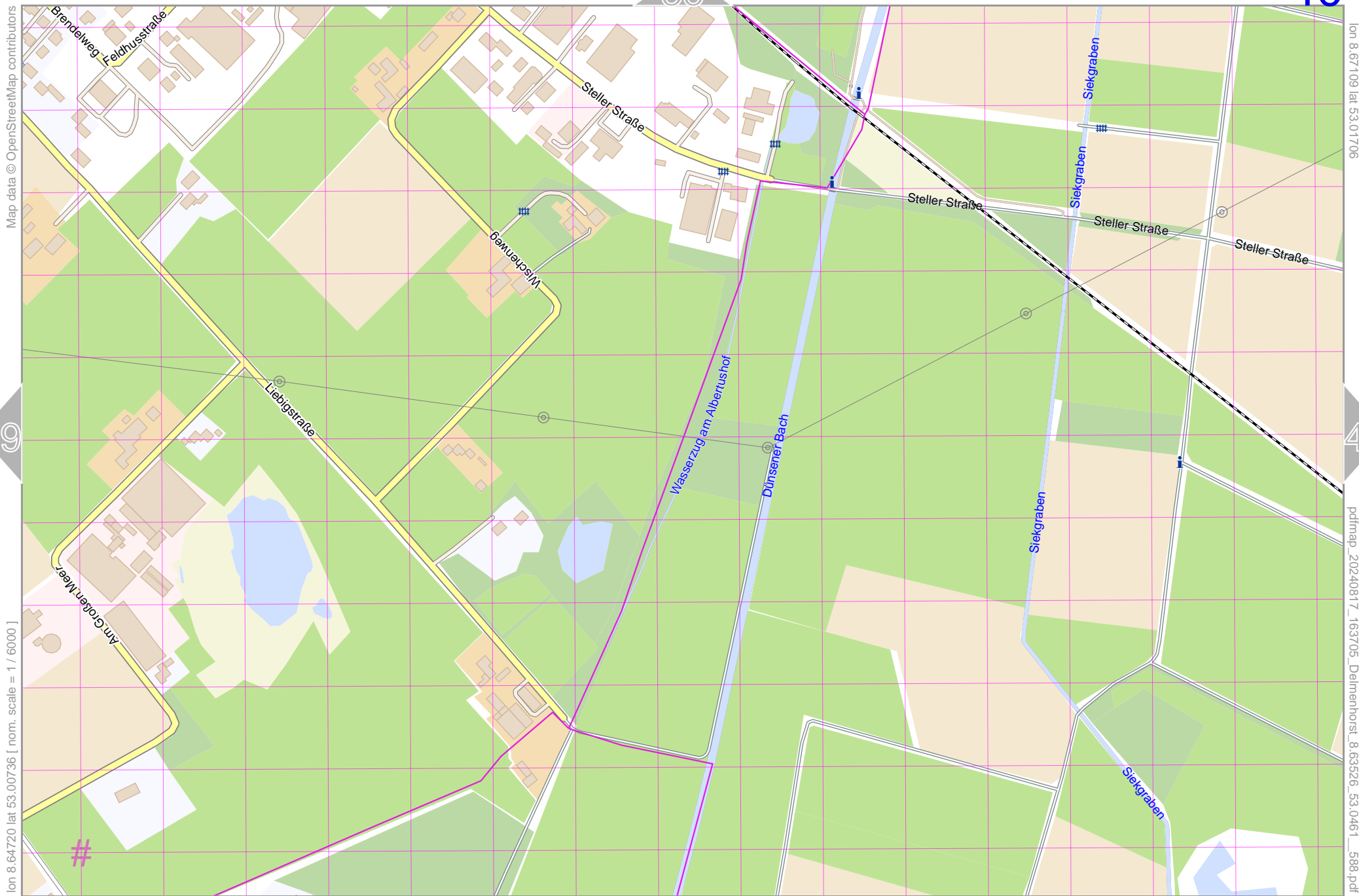
lon 8.59943 lat 53.00736 [norm. scale = 1/60000]

pdfmap\_20240817\_163705\_Delmenhorst\_8.63526\_53.0461\_588.pdf

# UTM: 32 U easting 473.20 km northing 5873.20 km  
UTM-Grid-width = 100m







Map data © OpenStreetMap contributors

lon 8.67109 lat 53.01706

39

41

lon 8.64720 lat 53.00736 [norm. scale = 1 / 6000]

pdfmap\_20240817\_163705\_Delmenhorst\_8.63526\_53.0461\_588.pdf

# UTM: 32 U easting 476.40 km northing 5873.20 km  
UTM-Grid-width = 100m



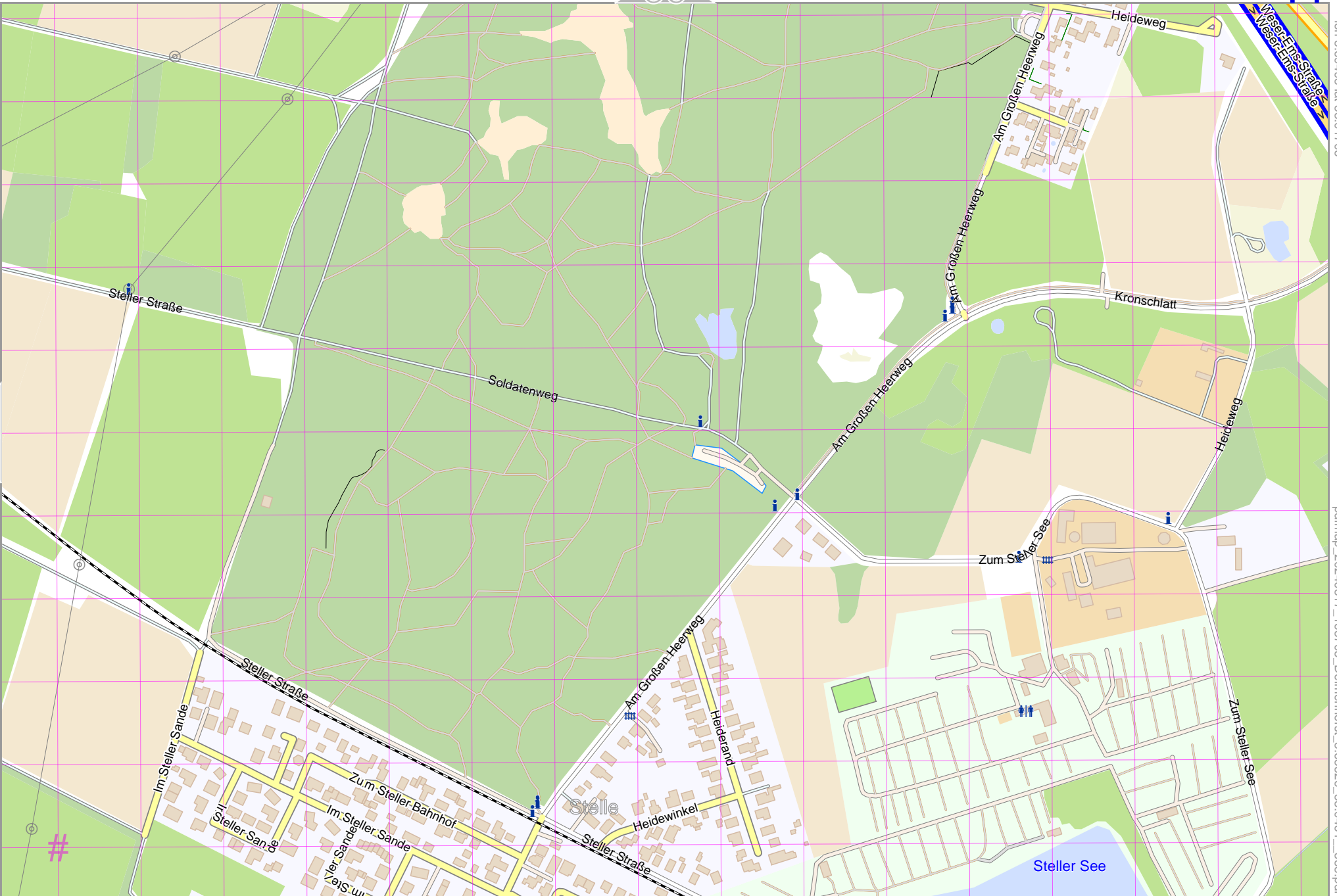
Map data © OpenStreetMap contributors

lon 8.69498 lat 53.01706

pdfmap\_20240817\_163705\_Delmenhorst\_8.69526\_53.0461\_588.pdf

lon 8.67109 lat 53.00736 [ nom. scale = 1 / 6000 ]

40



# UTM: 32 U easting 478.00 km northing 5873.20 km  
UTM-Grid-width = 100m